

KARACHI GUIDE MAP

SCALE 1 : 40,000

FIRST EDITION

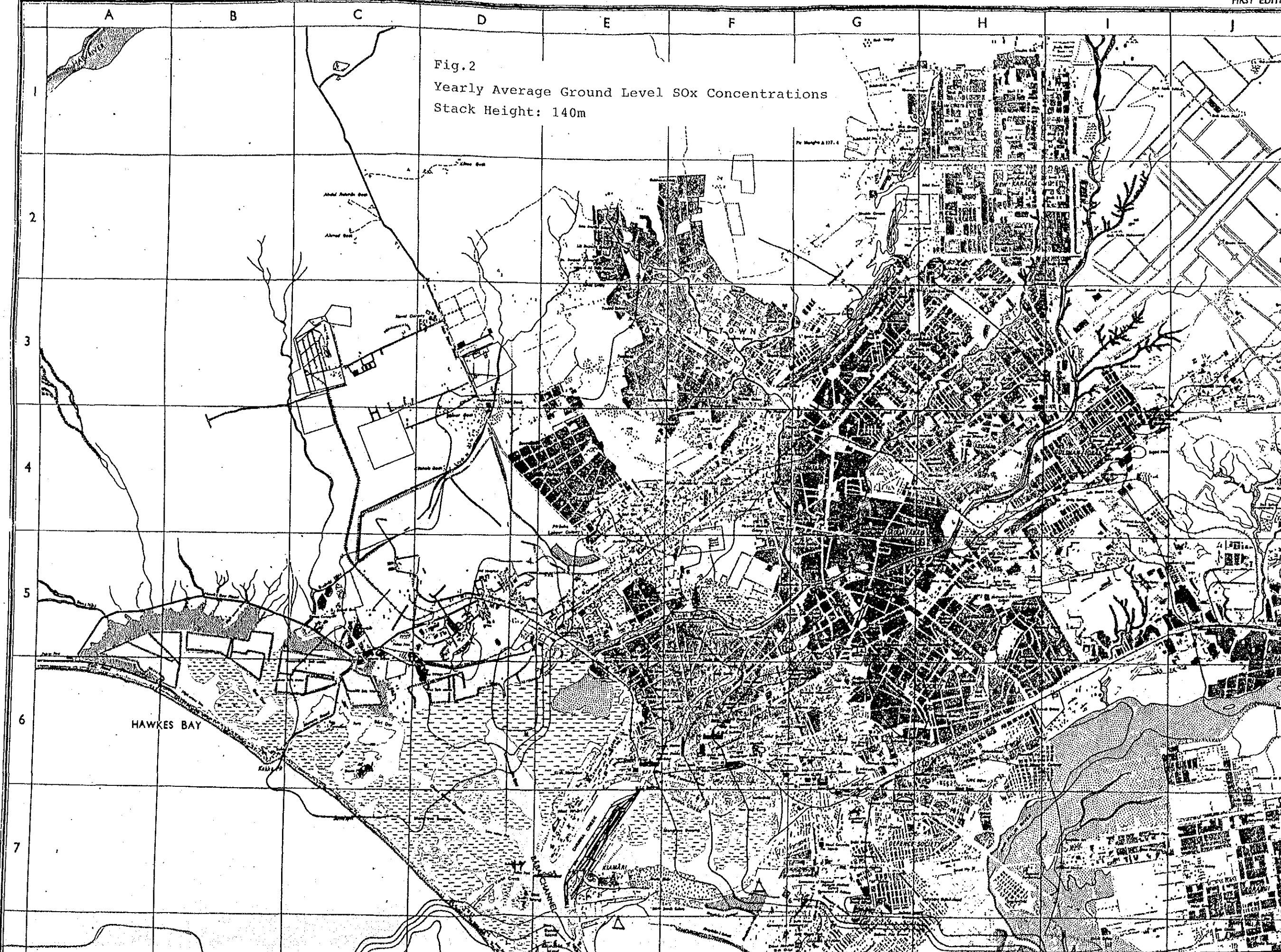


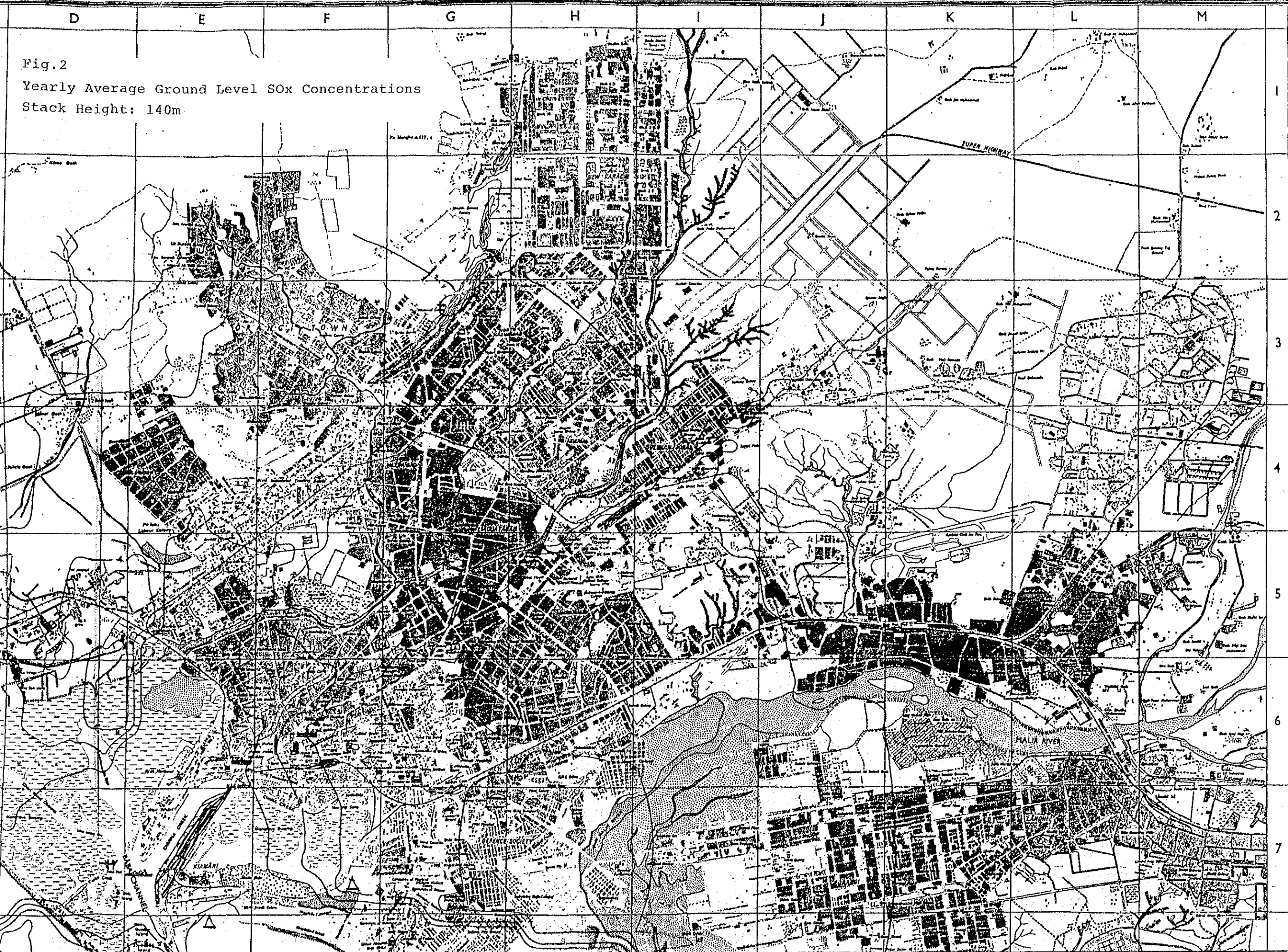
Fig.2
Yearly Average Ground Level SOx Concentrations
Stack Height: 140m

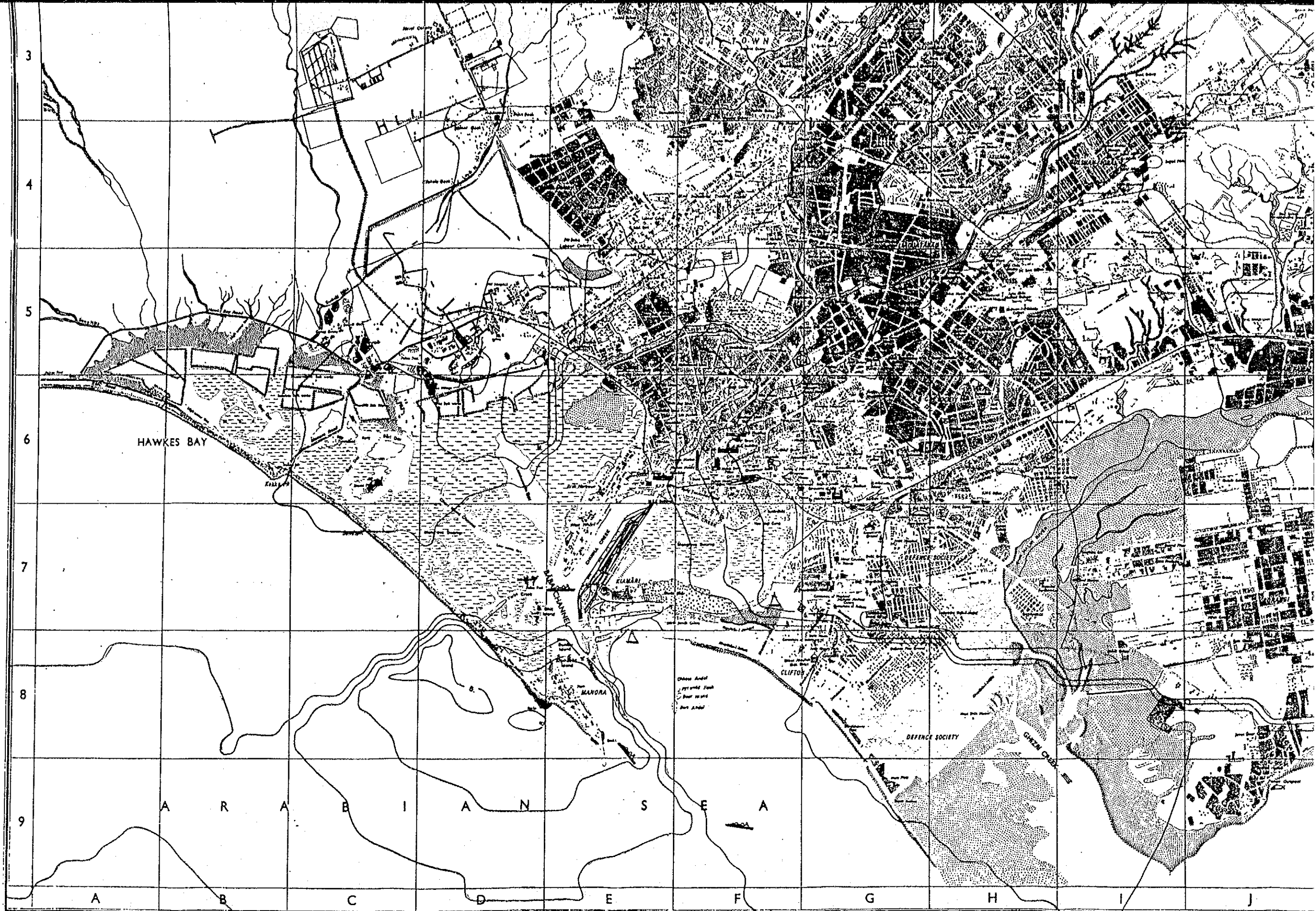
KARACHI GUIDE MAP

FIRST EDITION

SURVEYED 1982-83.

Fig.2
Yearly Average Ground Level SOx Concentrations
Stack Height: 140m






1. Open water (shallow) in marshy ground to 100 ft. depth
 2. Unimproved ground
 3. River bed (shallow)
 4. River bed (deep)
 5. Canal
 6. Railway line
 7. Road
 8. Railway station
 9. Railway siding
 10. Railway platform
 11. Railway signal
 12. Railway bridge
 13. Railway tunnel
 14. Railway viaduct
 15. Railway cutting
 16. Railway embankment
 17. Railway cutting
 18. Railway embankment
 19. Railway cutting
 20. Railway embankment

Published under the direction of Major General A.H. S. Khan, M.A., M.B., M.S., M.A.S.C., F.A.I., Director General of Publicity.

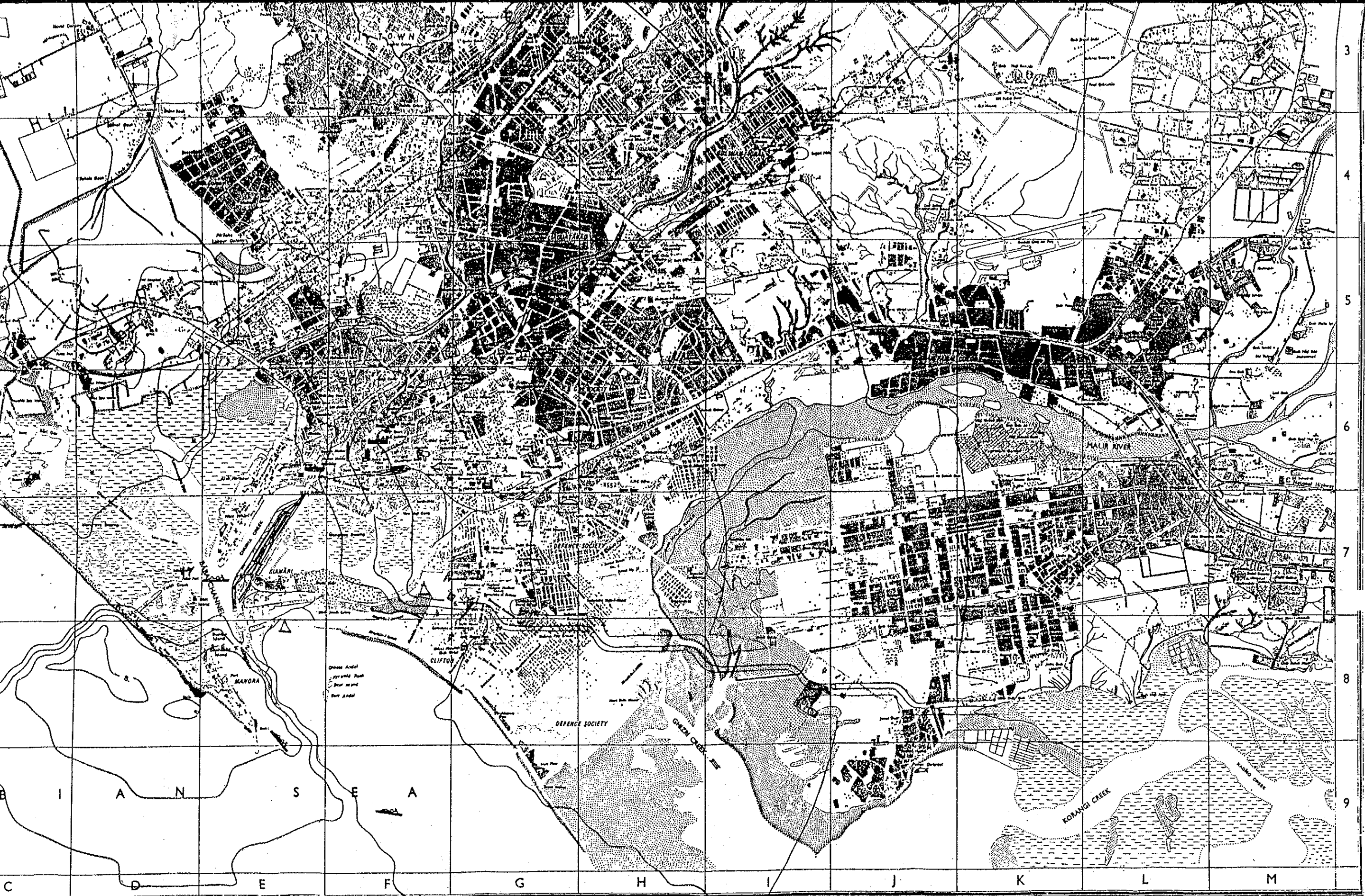
SCALE 1 : 40,000



LET OF SHEET AND REFERENCE TO A SHEET PRINTED ON REVERSE.


Refer to this Map as: 1:40,000
 KARACHI GUIDE MAP FIRST EDITION.

397



Published under the direction of Major General Ailsa AR. Esq., B.E., B.Sc., and Mr. R. G. K. J. Munn, M.B., M.A.S.C.A., F.A.S., Surveyor General of Palestine.

SCALE 1 : 40,000



LET OF NAMES AND HISTORY BY BRASCH PRINTED BY NEWBURY.

Printed at the Survey of Palestine Office, Jerusalem.

Important Buildings, Other Buildings, Isolated Public Houses	□	□	□
Monuments, Tombs, Churches, Synagogues, Mosques	□	□	□
Wells, Reservoirs, Cisterns, Tubs, Water, Pressing Stations, Cisterns	□	□	□
Fencing Walls, Parks, Sand-dunes	□	□	□
Government Post Offices, Post & Telegraph Offices, Post Offices	□	□	□
Police Stations, Important Hotels, Lodges	□	□	□

Government of Palestine
 Copyright 1946
 EP-1-13

KARACHI GUIDE MAP

FIRST EDITION

SCALE 1:40,000

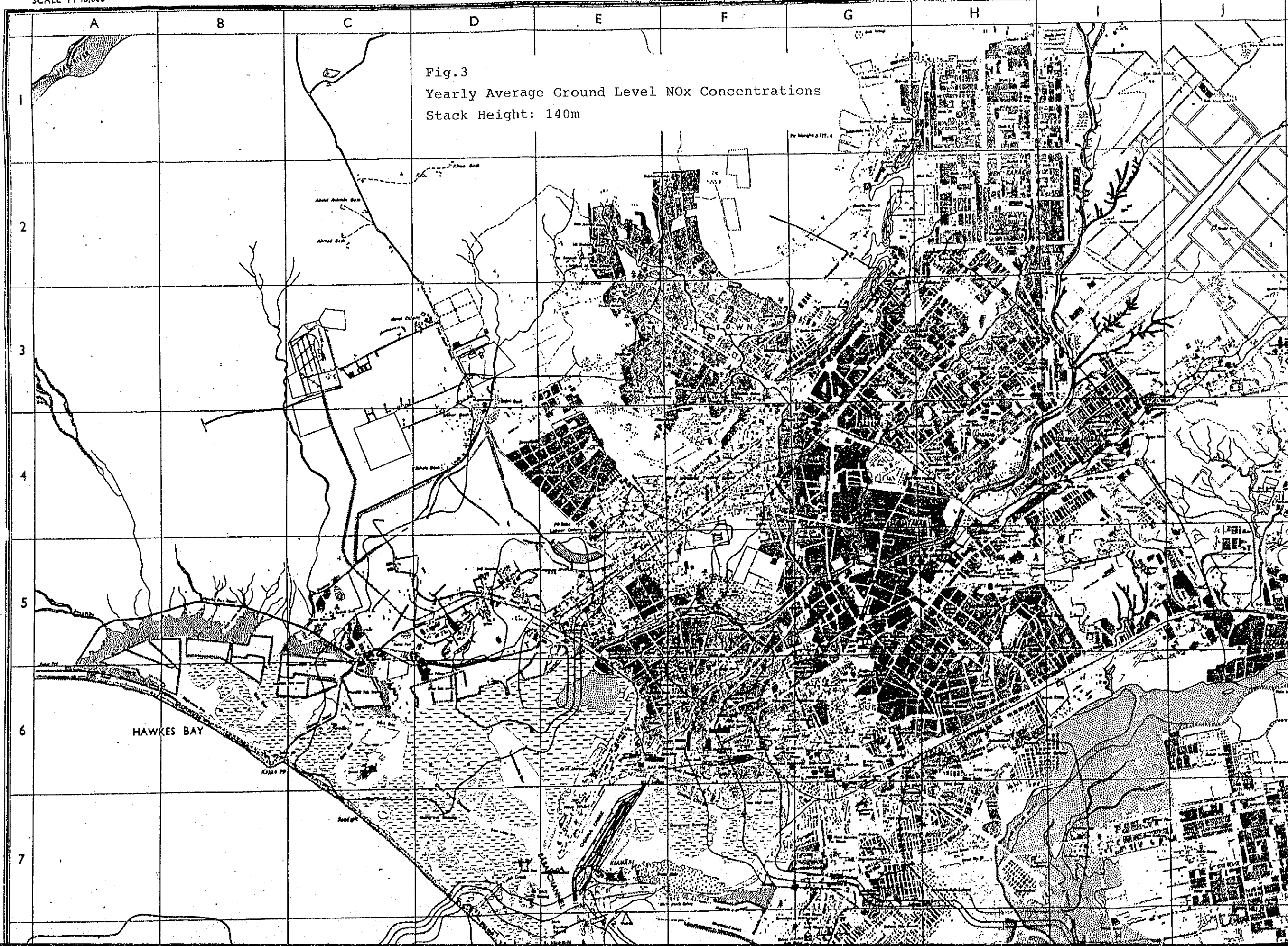


Fig.3
Yearly Average Ground Level NOx Concentrations
Stack Height: 140m

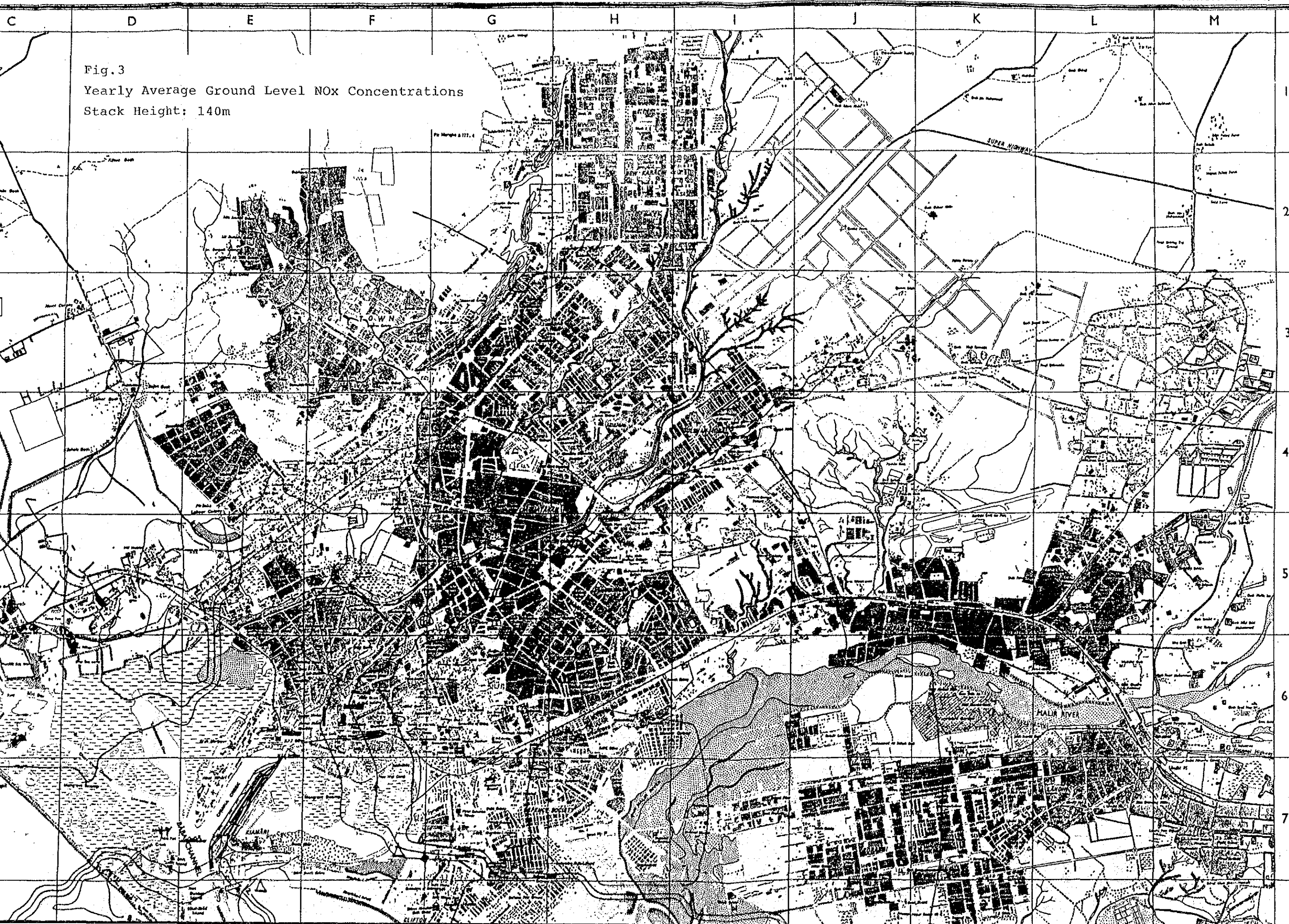


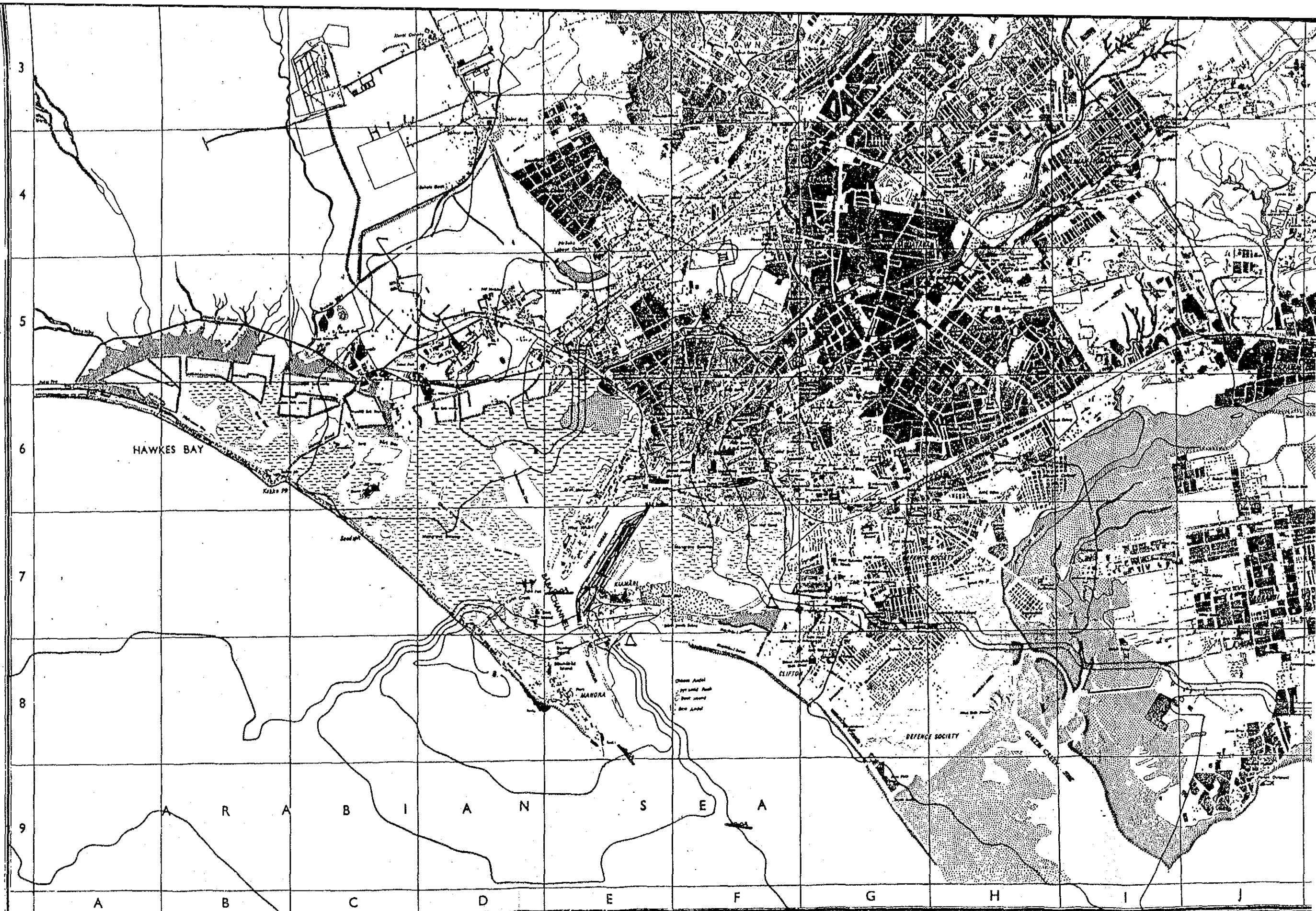
KARACHI GUIDE MAP

FIRST EDITION

SURVEYED 1982-83.

Fig.3
Yearly Average Ground Level NOx Concentrations
Stack Height: 140m






From actual survey on which according to topographic...
 Contour Interval...
 River bed...
 City, Town, Village, etc...
 Railway...
 In 1944.

Published under the direction of Major General A.H. Syed, C.I.E., D.S.O., D.S.M., D.S.C., D.S.M., M.A., M.B.A., F.A.I., Secretary General of P.W.D.

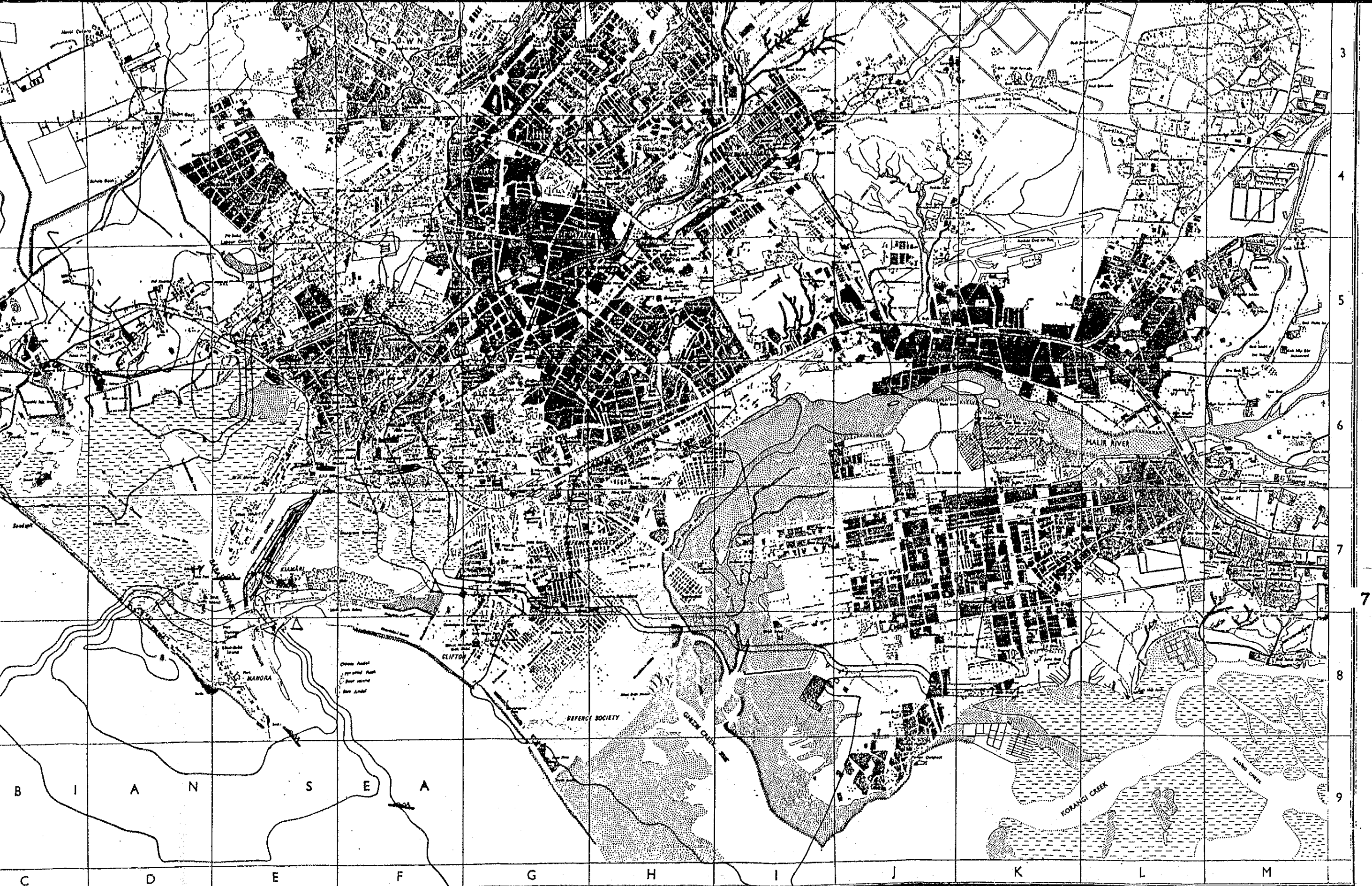
SCALE 1:40,000



Let us have the best of health and peace.


Refer to this Map as: 1:40,000
KARACHI GUIDE MAP FIRST EDITION.

392



Published under the direction of Major General A.M. Syed, M (P), IBC, and Col. B. K. Singh, MBE, M.A.S.C.A., IAS, Secretary General of Madras.

SCALE 1:40,000



LETTERING AND PRINTING BY SADRAT PAPERWORKERS.

PLANNED BY THE SURVEY OF MADRAS DISTRICT, MADRAS.

Important Buildings, Other buildings, Technical Public Buildings	□
Mosques, Temples, Churches, Tombs, Crematoriums	○
Wells, Hand, surface, Tube Wells, Fountains, Cisterns, etc.	○
Fencing Wire, Posts, Sand dunes	—
General Post Office, Post & Telegraph Office, Post Office	PO
Police Station, Important Market, Lodges	PS

DEPARTMENT OF MADRAS
 COPYRIGHT 1948
 It is a condition of the license that no part of this map may be reproduced or transmitted in any form or by any means, electronic or mechanical, including photocopying, recording, or by any information storage and retrieval system, without the prior written permission of the Survey of Madras.

EP-1-14