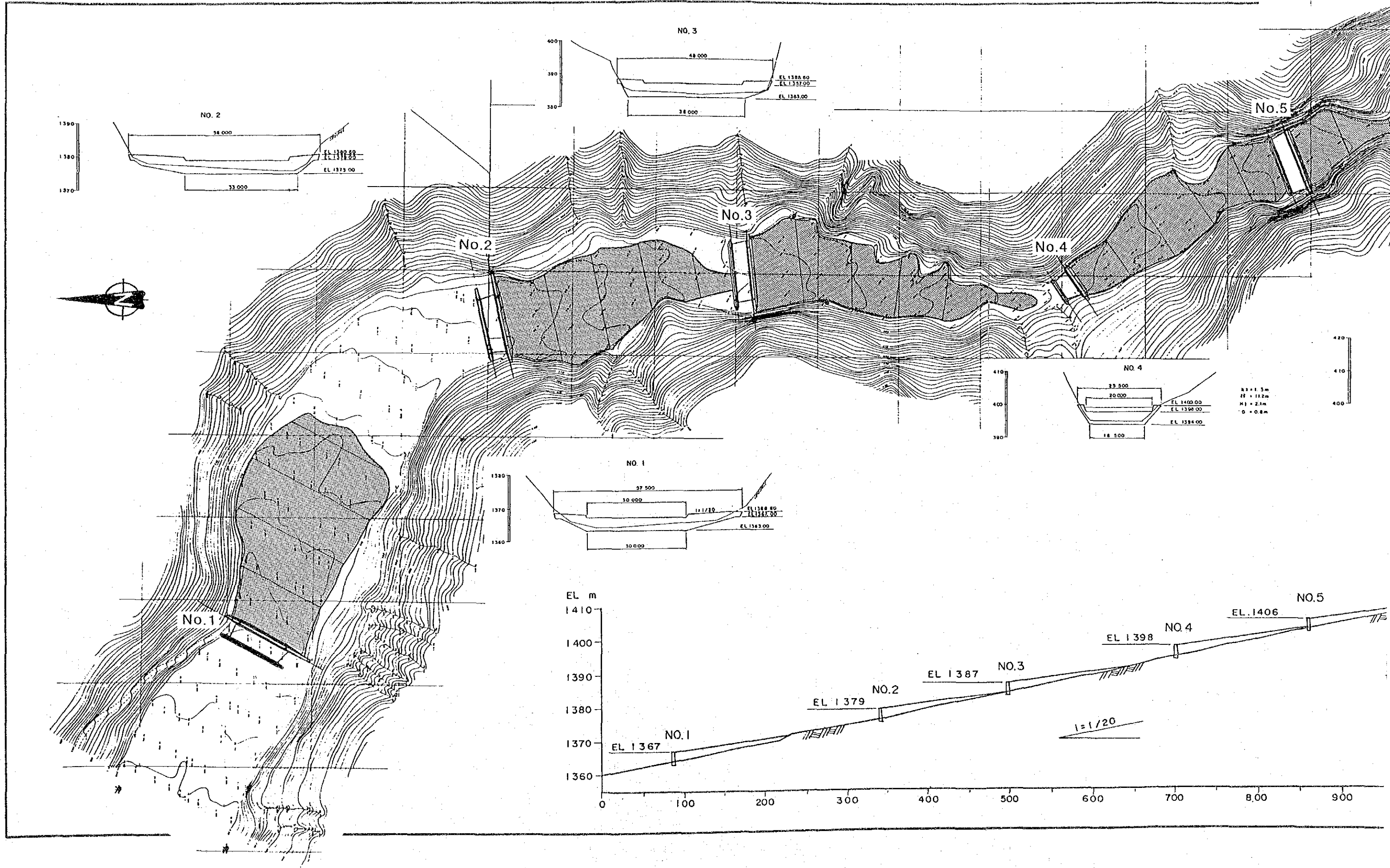
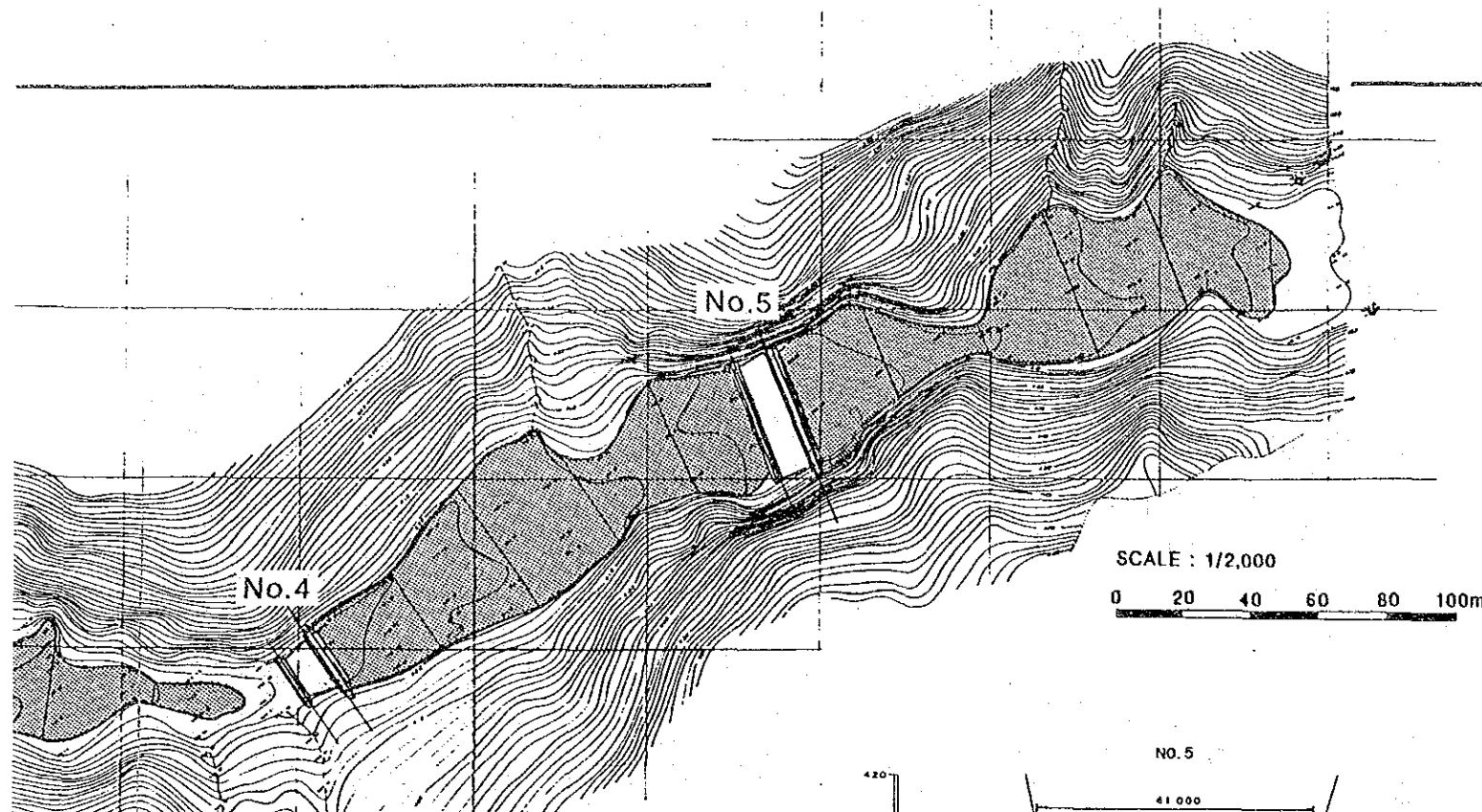
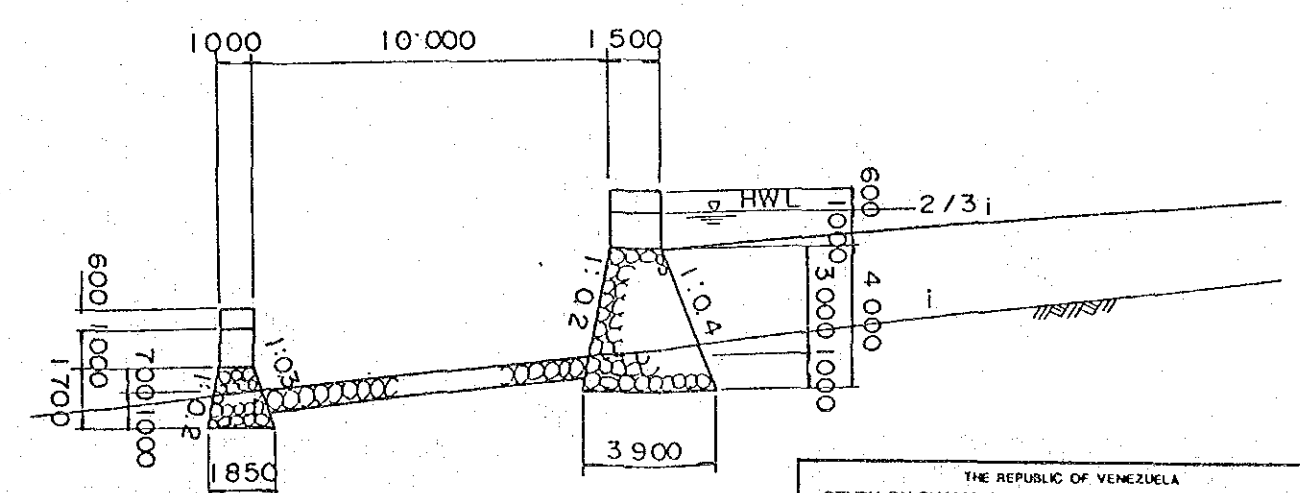
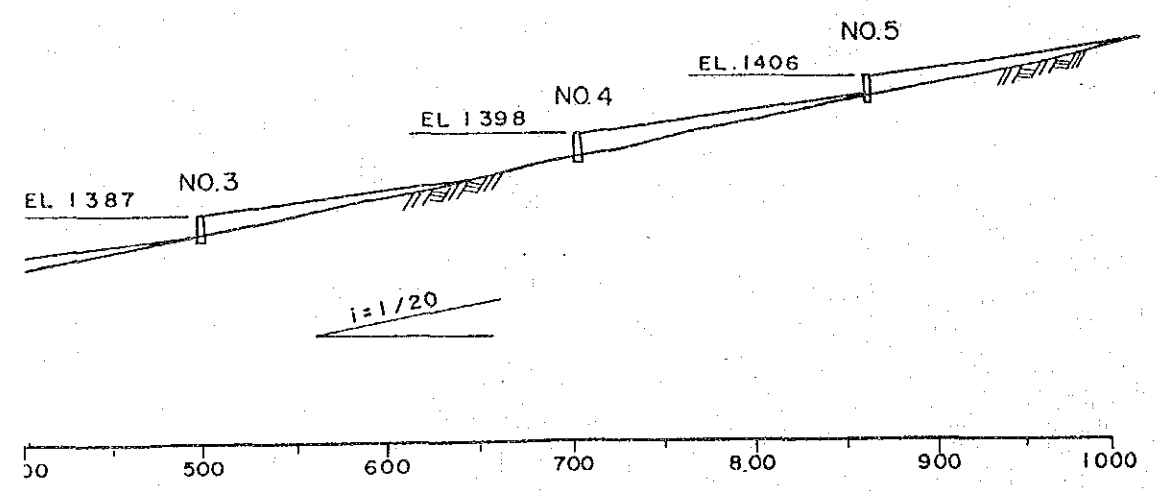
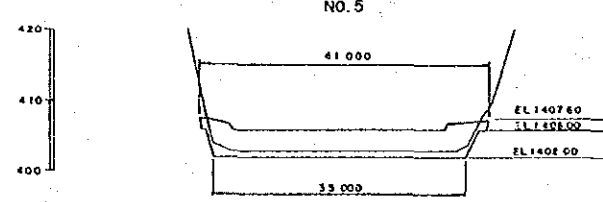
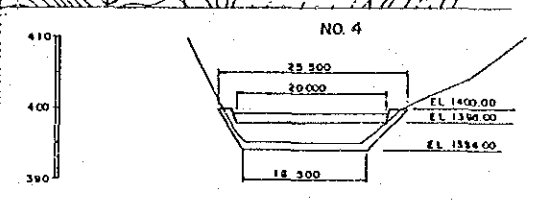
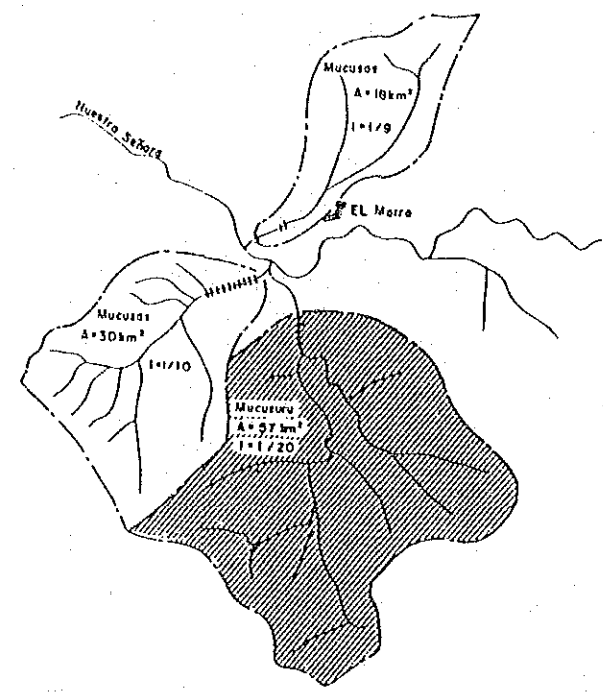


THE REPUBLIC OF VENEZUELA			
STUDY ON CHAMA RIVER BASIN CONSERVATION PROJECT			
S-4 LAYOUT OF CONTINUOUS DAM (MUCUSAS)			
Surveyed by:	Designed by:	Drawn by:	Date:
Calculated by:			
Drawn by:			
Checked by:			
JAPAN INTERNATIONAL COOPERATION AGENCY			

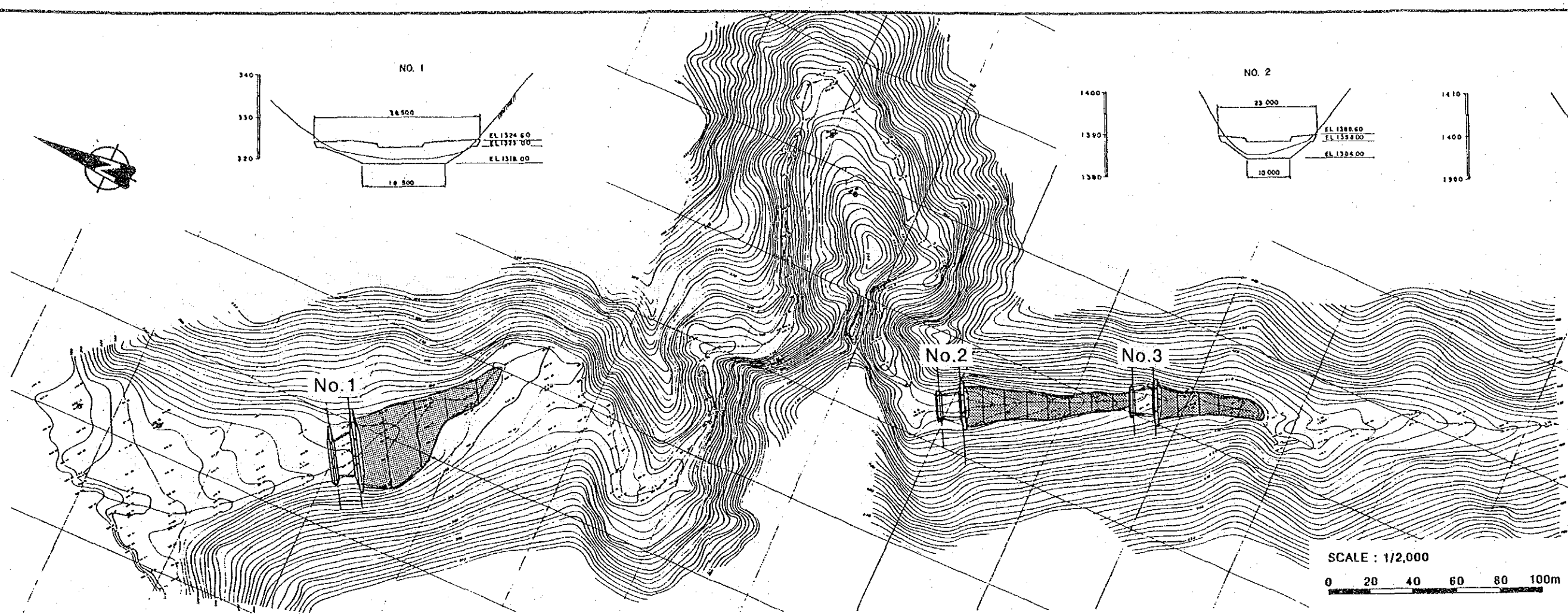
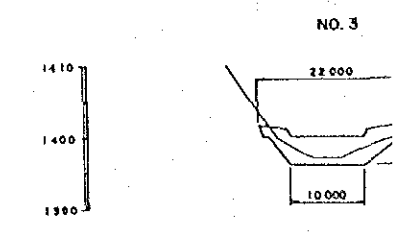
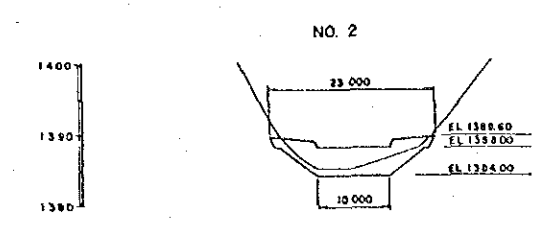
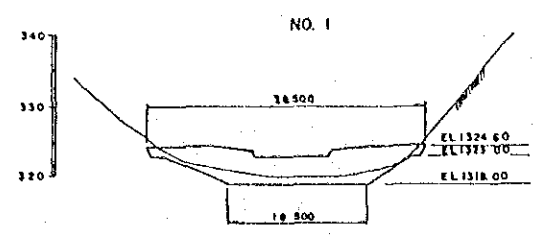




Location Map S=1/200,000



THE REPUBLIC OF VENEZUELA			
STUDY ON CHAMA RIVER BASIN CONSERVATION PROJECT			
S-5 LAYOUT OF CONTINUOUS DAM		(MUCUSURU)	
Surveyed by:	Designed by:	Drawn by:	Date:
Calculated by:			
Drawn by:			
Checked by:			
JAPAN INTERNATIONAL COOPERATION AGENCY			



SCALE : 1/2,000  
0 20 40 60 80 100m

