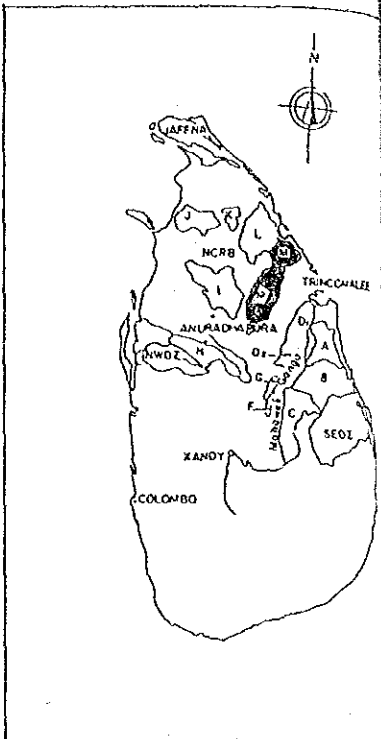
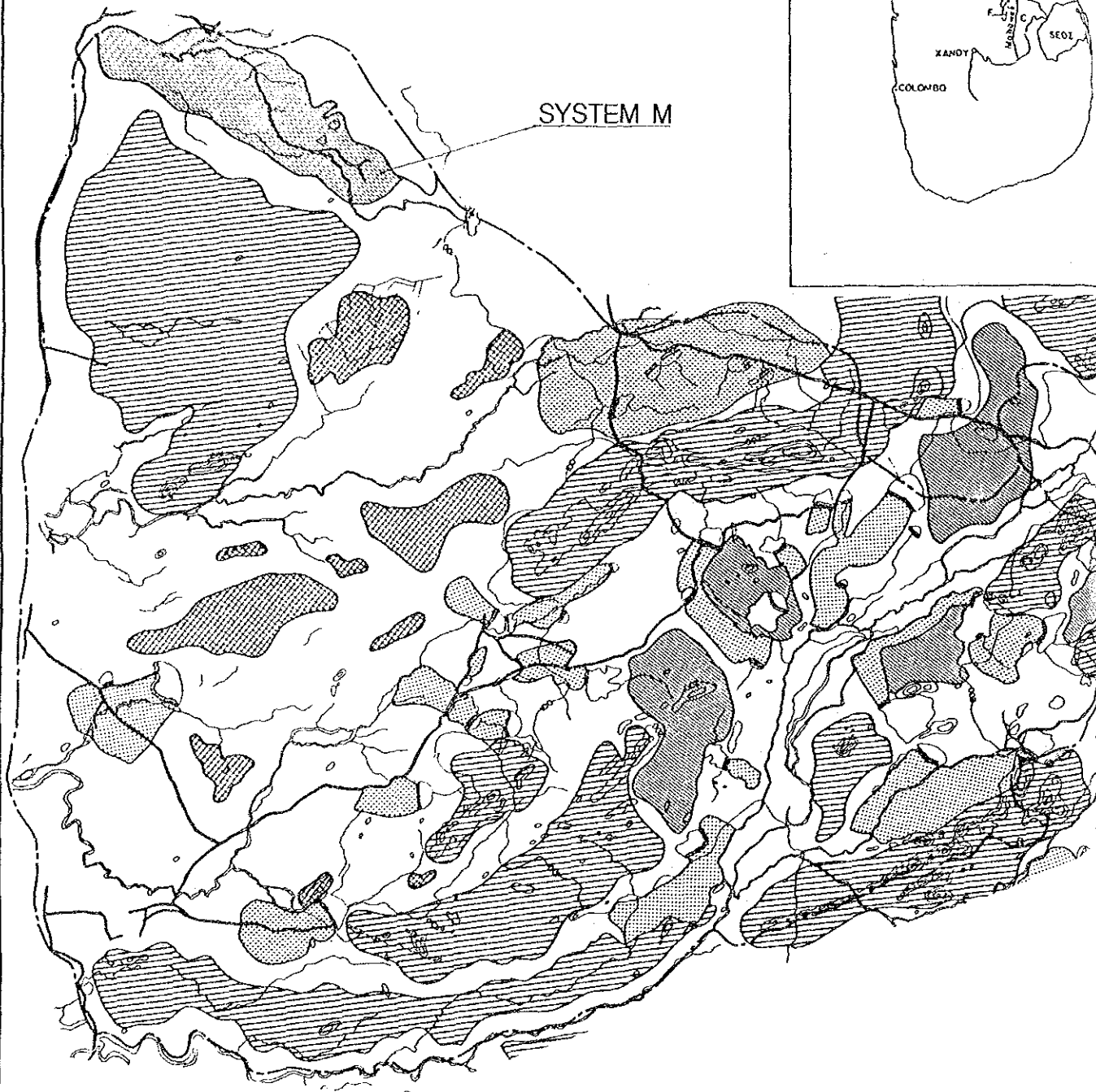


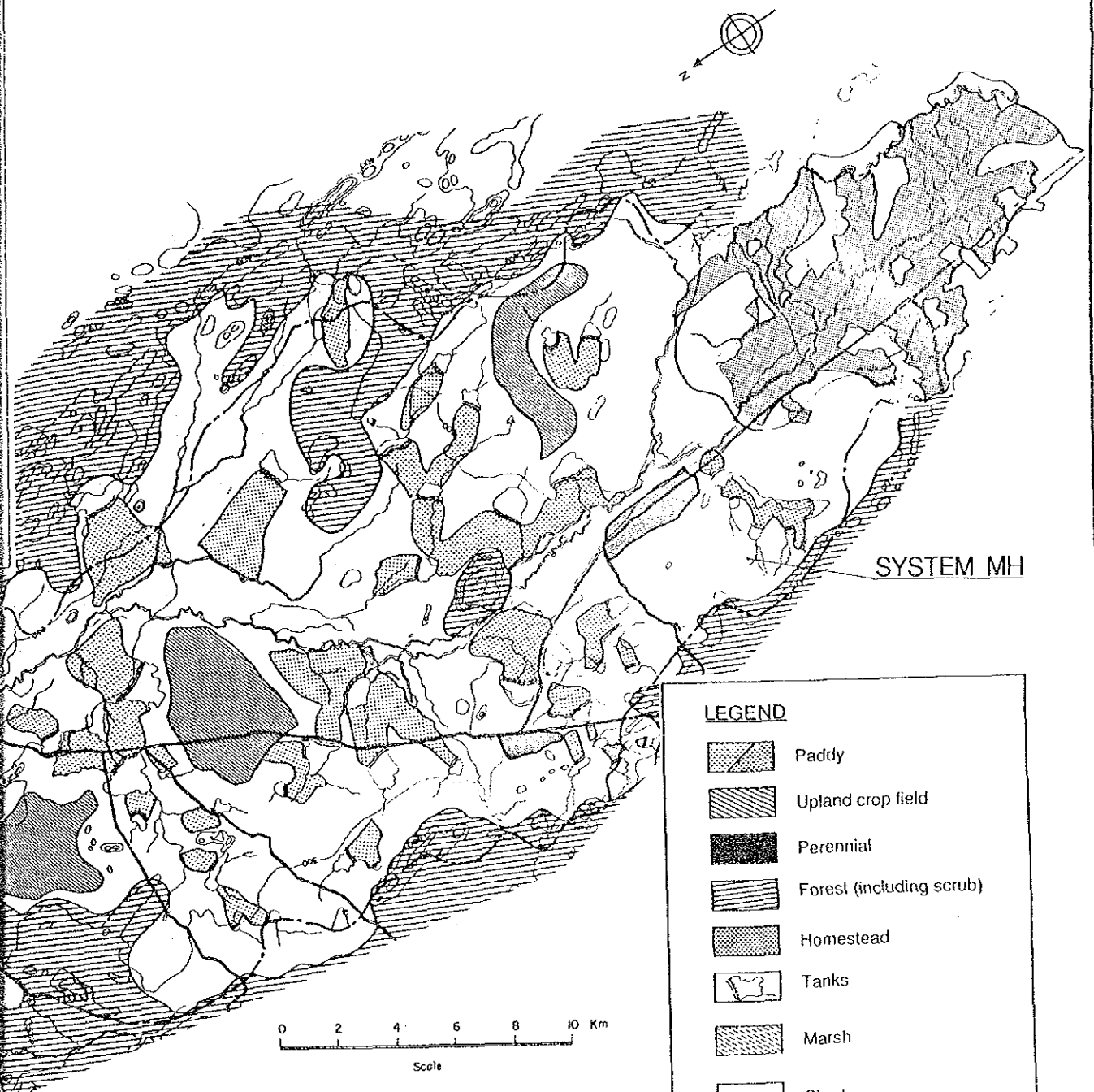
KEY MAP



SYSTEM M



SYSTEM MH



LEGEND

- Paddy
- Upland crop field
- Perennial
- Forest (including scrub)
- Homestead
- Tanks
- Marsh
- Shrub
- Barren Lands
- Urban Lands













GOVERNMENT OF DEMOCRATIC SOCIALIST  
REPUBLIC OF SRI LANKA  
MINISTRY OF LANDS, IRRIGATION AND MAHAWELI DEVELOPMENT  
THE STUDY ON EXTENSION OF THE MORAGAHAKANDA  
AGRICULTURAL DEVELOPMENT PROJECT

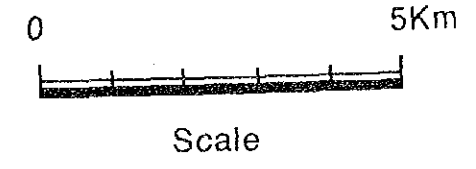
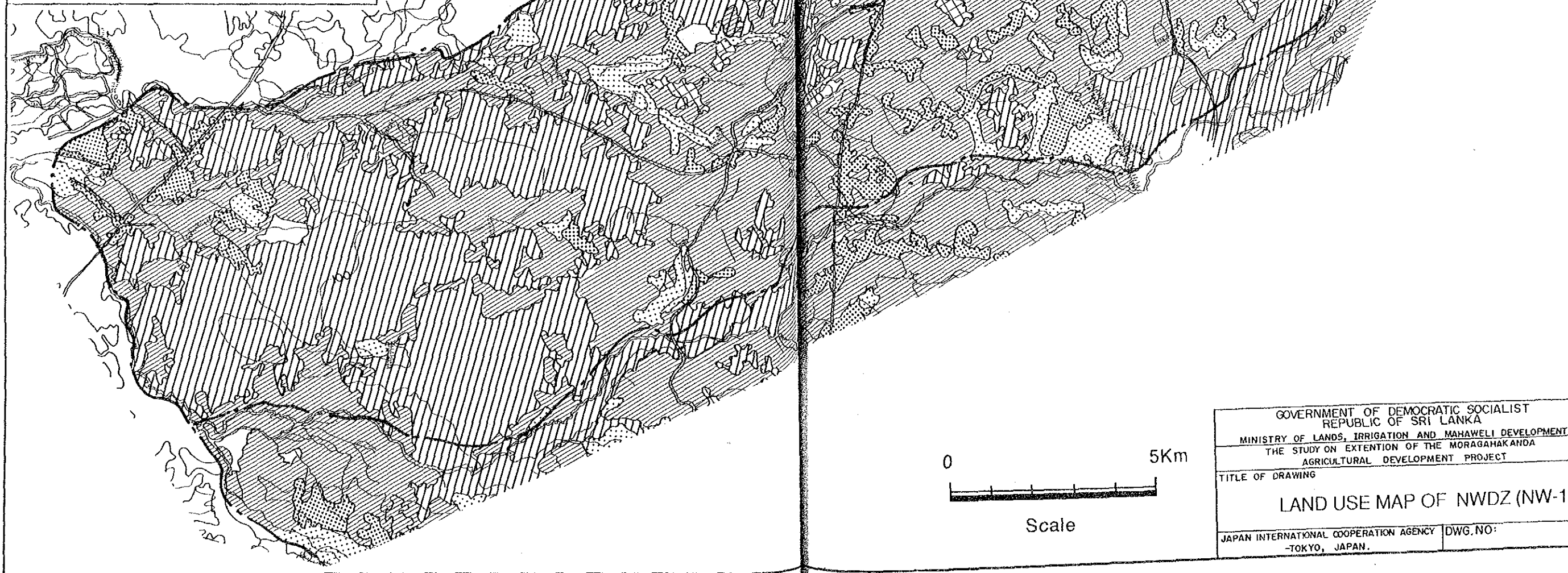
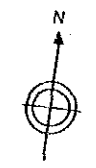
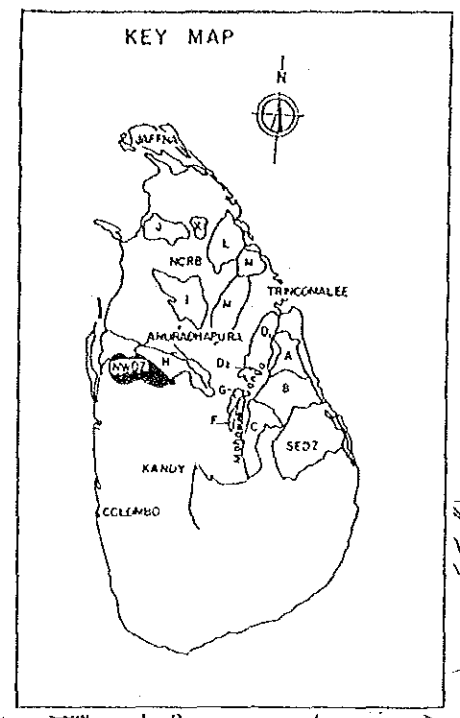
TITLE OF DRAWING  
**LAND USE MAP OF SYSTEMS  
M AND MH**

JAPAN INTERNATIONAL COOPERATION AGENCY  
-TOKYO, JAPAN.

DWG. NO.:

LEGEND

-  Paddy
-  Upland crop field
-  Perennial
-  Forest (including scrub)
-  Homestead
-  Tanks
-  Marsh
-  Shrub
-  Barren Lands
-  Urban Lands









GOVERNMENT OF DEMOCRATIC SOCIALIST  
 REPUBLIC OF SRI LANKA  
 MINISTRY OF LANDS, IRRIGATION AND MAHAWELI DEVELOPMENT  
 THE STUDY ON EXTENSION OF THE MORAGAHAKANDA  
 AGRICULTURAL DEVELOPMENT PROJECT

TITLE OF DRAWING


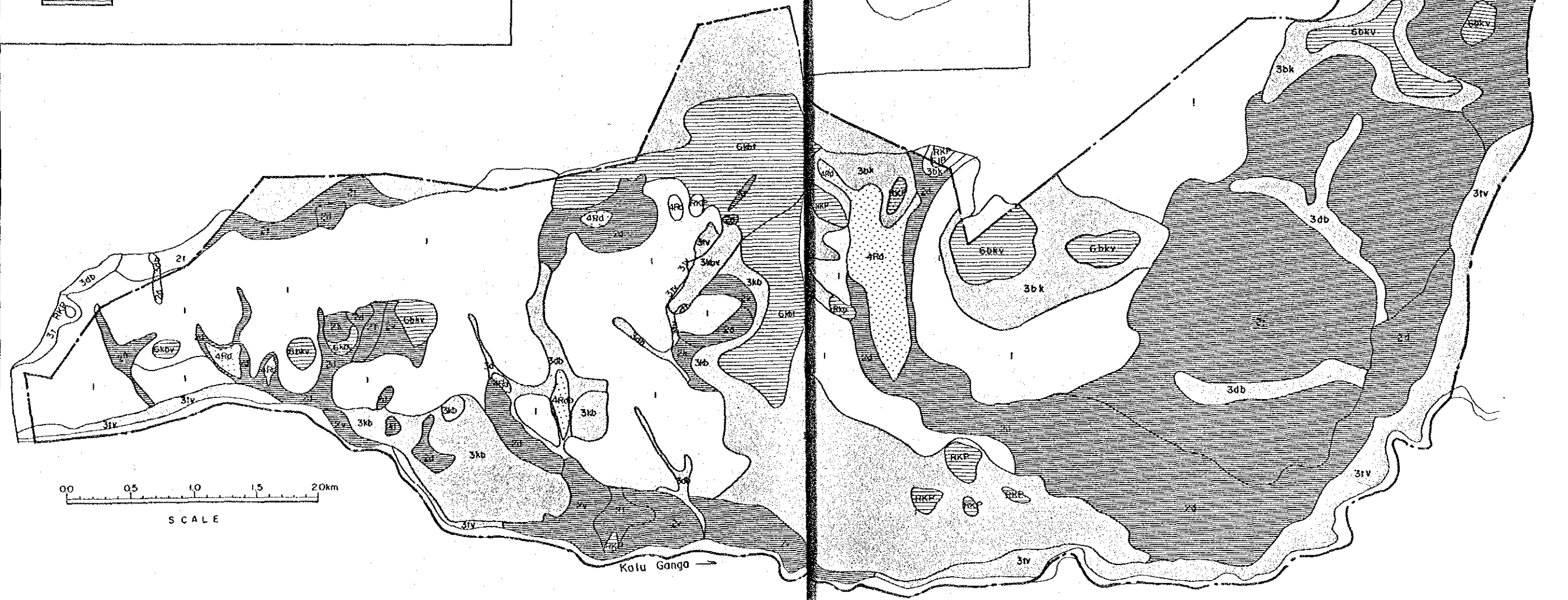
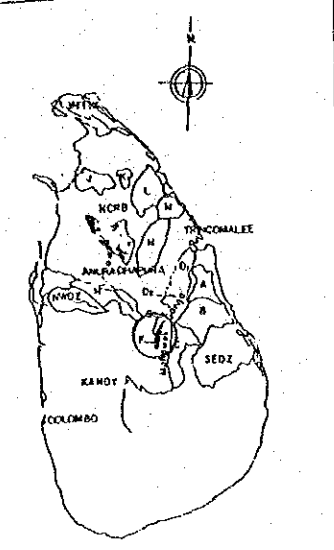
LAND USE MAP OF NWDZ (NW-1)

JAPAN INTERNATIONAL COOPERATION AGENCY DWG. NO:  
 -TOKYO, JAPAN.

LEGEND

-  Class - 1 (Irrigable)
-  Class - 2 (Moderately Suitable for Irrigation)
-  Class - 3 (Arable)
-  Class - 4R (Only Suitable for Low Land Rice)
-  Class - 4P, 4S (Only suitable for coconut plantation, sprinkler or lift irrigation)
-  Class - 6 (Nonarable)

KEY MAP

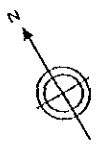
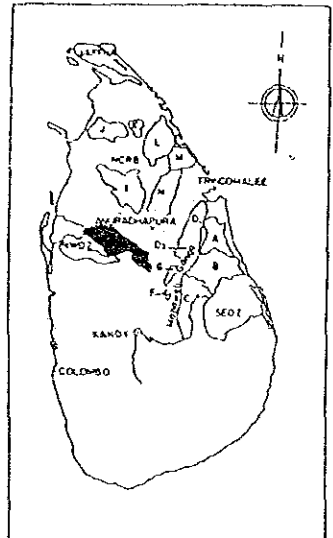


GOVERNMENT OF DEMOCRATIC SOCIALIST  
 REPUBLIC OF SRI LANKA  
 MINISTRY OF LANDS, IRRIGATION AND MAHAWELI DEVELOPMENT  
 THE STUDY ON EXTENSION OF THE MORAGAHAKANDA  
 AGRICULTURAL DEVELOPMENT PROJECT

TITLE OF DRAWING  
**LAND CLASSIFICATION MAP  
 OF SYSTEM F**

JAPAN INTERNATIONAL COOPERATION AGENCY DWG. NO:  
 -TOKYO, JAPAN.







KEY MAP

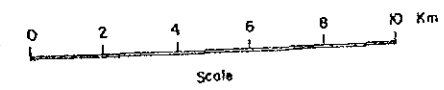


SYSTEM IH

SYSTEM H

**LEGEND**

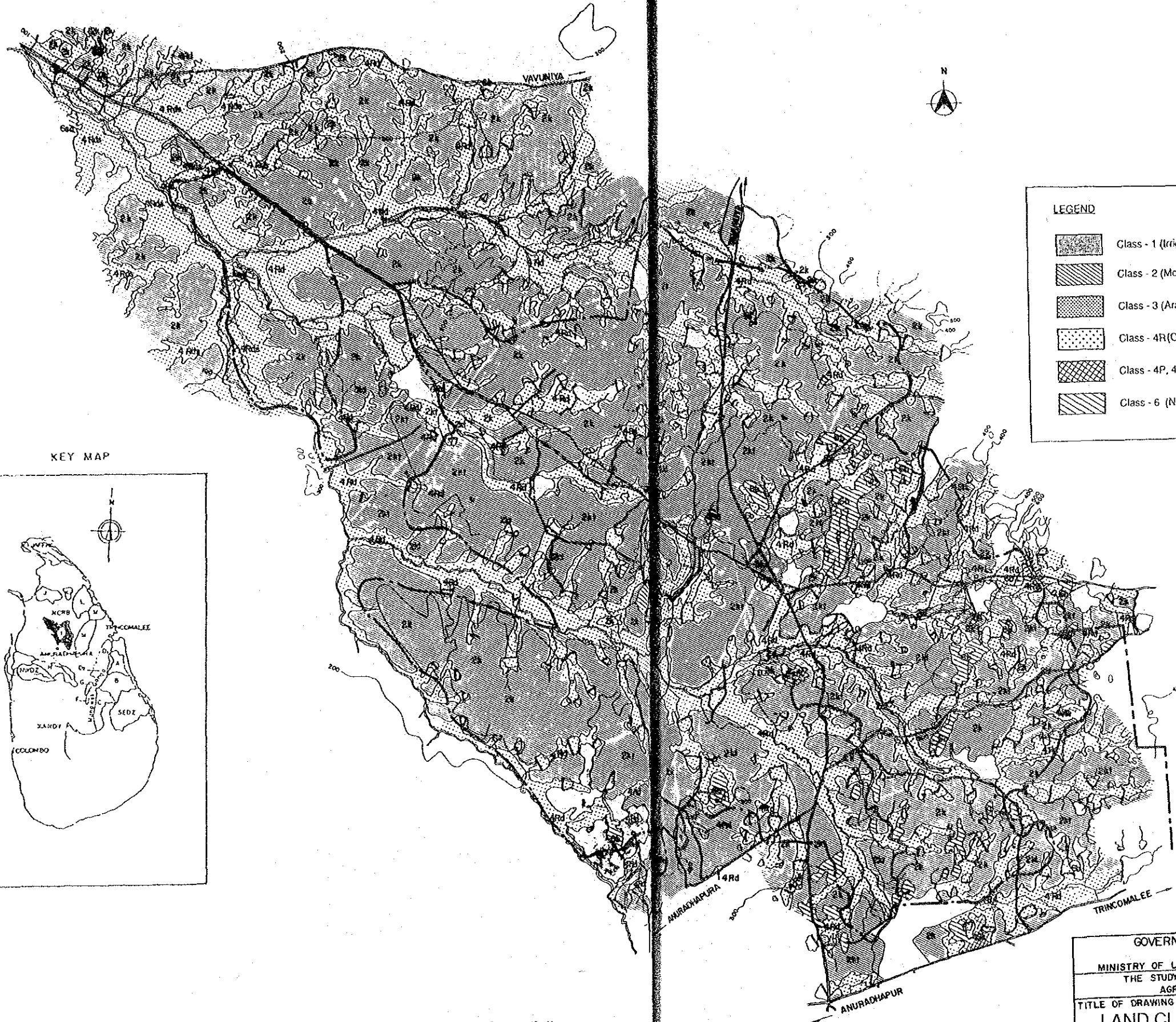
-  Class - 1 (Irrigable)
-  Class - 2 (Moderately Suitable for Irrigation)
-  Class - 3 (Arable)
-  Class - 4R (Only Suitable for Low Land Rice)
-  Class - 4P, 4S (Only suitable for coconut plantation, sprinkler or lift irrigation)
-  Class - 6 (Nonarable)









GOVERNMENT OF DEMOCRATIC SOCIALIST  
REPUBLIC OF SRI LANKA  
MINISTRY OF LANDS, IRRIGATION AND MAHAWELI DEVELOPMENT  
THE STUDY ON EXTENSION OF THE MORAGAHAKANDA  
AGRICULTURAL DEVELOPMENT PROJECT

TITLE OF DRAWING  
**LAND CLASSIFICATION MAP OF  
SYSTEMS H AND IH**

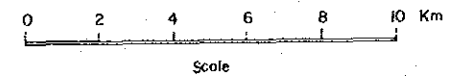
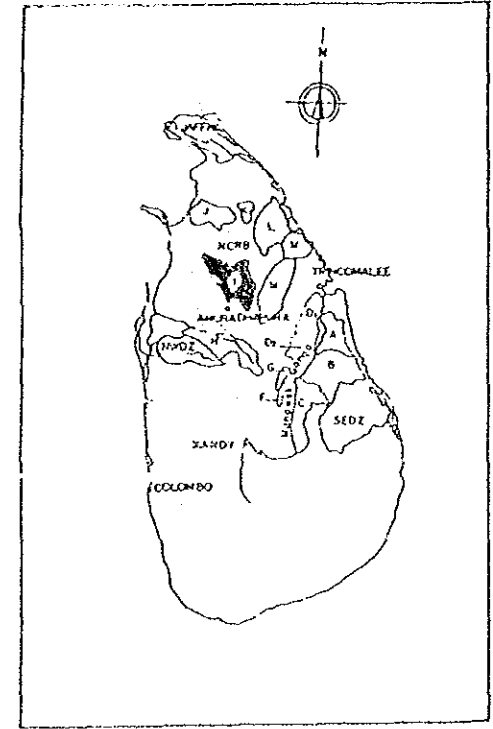
JAPAN INTERNATIONAL COOPERATION AGENCY DWG. NO:  
-TOKYO, JAPAN.



**LEGEND**

-  Class - 1 (Irrigable)
-  Class - 2 (Moderately Suitable for Irrigation)
-  Class - 3 (Arable)
-  Class - 4R (Only Suitable for Low Land Rice)
-  Class - 4P, 4S (Only suitable for coconut plantation, sprinkler or lift irrigation)
-  Class - 6 (Nonarable)

KEY MAP

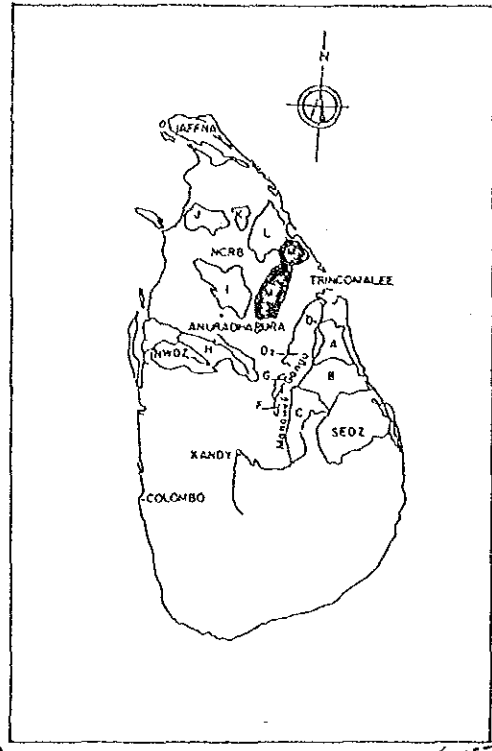


GOVERNMENT OF DEMOCRATIC SOCIALIST  
REPUBLIC OF SRI LANKA  
MINISTRY OF LANDS, IRRIGATION AND MAHAWELI DEVELOPMENT  
THE STUDY ON EXTENSION OF THE MORAGAHAKANDA  
AGRICULTURAL DEVELOPMENT PROJECT

TITLE OF DRAWING  
**LAND CLASSIFICATION MAP OF  
SYSTEM I**

JAPAN INTERNATIONAL COOPERATION AGENCY DWG. NO:  
-TOKYO, JAPAN.







KEY MAP

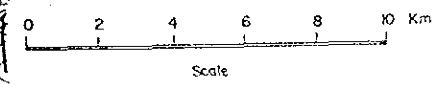


SYSTEM M

SYSTEM MH

LEGEND

-  Class - 1 (Irrigable)
-  Class - 2 (Moderately Suitable for Irrigation)
-  Class - 3 (Arable)
-  Class - 4R (Only Suitable for Low Land Rice)
-  Class - 4P, 4S (Only suitable for coconut plantation, sprinkler or lift irrigation)
-  Class - 6 (Nonarable)









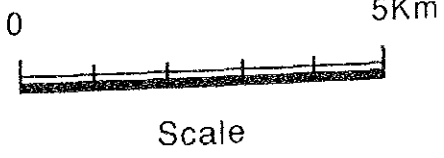
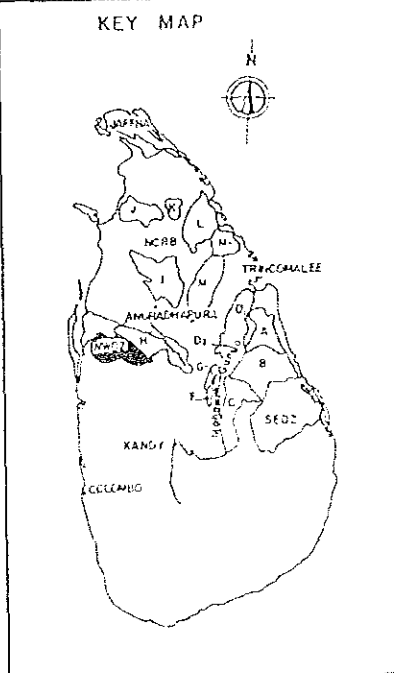
GOVERNMENT OF DEMOCRATIC SOCIALIST  
REPUBLIC OF SRI LANKA  
MINISTRY OF LANDS, IRRIGATION AND MAHAWELI DEVELOPMENT  
THE STUDY ON EXTENSION OF THE MORAGAHAKANDA  
AGRICULTURAL DEVELOPMENT PROJECT

TITLE OF DRAWING  
**LAND CLASSIFICATION MAP OF  
SYSTEMS M AND MH**

JAPAN INTERNATIONAL COOPERATION AGENCY DWG. NO:  
-TOKYO, JAPAN.

LEGEND

-  Class - 1 (Irrigable)
-  Class - 2 (Moderately Suitable for Irrigation)
-  Class - 3 (Arable)
-  Class - 4R (Only Suitable for Low Land Rice)
-  Class - 4P, 4S (Only suitable for coconut plantation, sprinkler or lift irrigation)
-  Class - 6 (Nonarable)



GOVERNMENT OF DEMOCRATIC SOCIALIST REPUBLIC OF SRI LANKA	
MINISTRY OF LANDS, IRRIGATION AND MAHAWEELI DEVELOPMENT	
THE STUDY ON EXTENSION OF THE MORAGAHAKANDA AGRICULTURAL DEVELOPMENT PROJECT	
TITLE OF DRAWING <b>LAND CLASSIFICATION MAP OF NWDZ (NW-1)</b>	
JAPAN INTERNATIONAL COOPERATION AGENCY - TOKYO, JAPAN.	DWG. NO:

