

Figure 7-1 (1) CHAO PHRAYA RIVER FLOW AT NAKHON SAWAN (CZ)

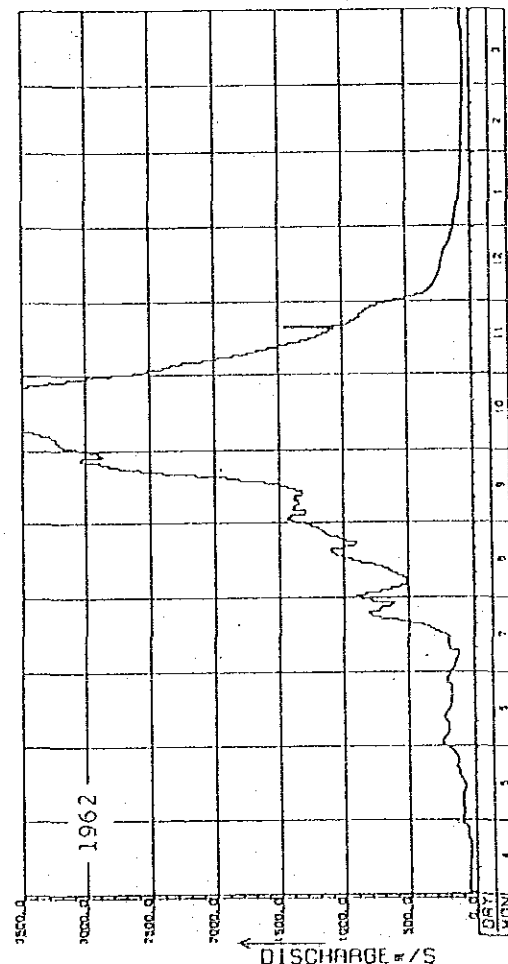
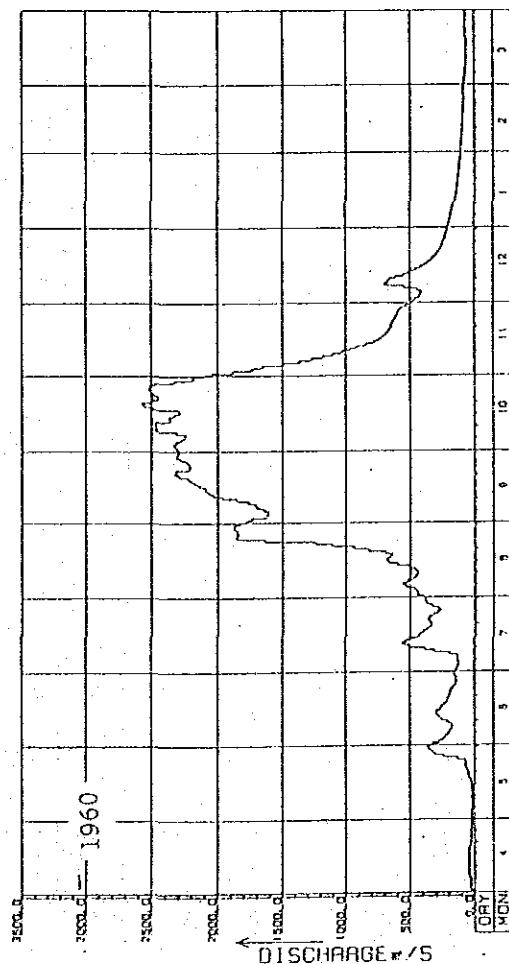
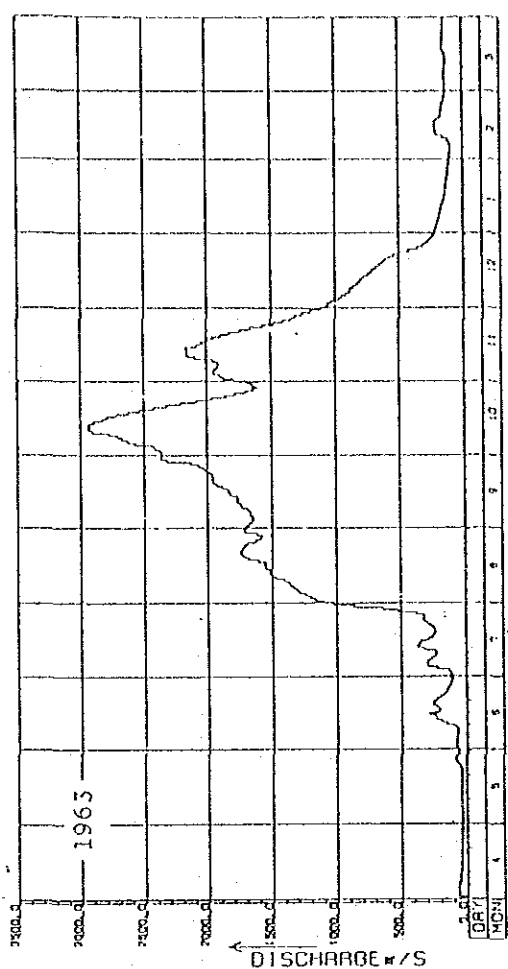
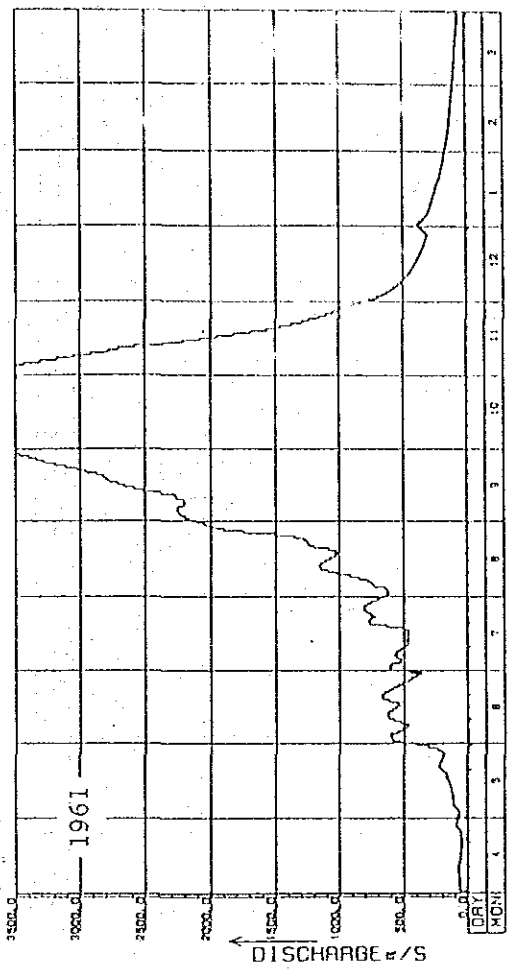


Figure 7-1 (2) CHAO PHRAYA RIVER FLOW AT NAKHON SAWAN (C2)

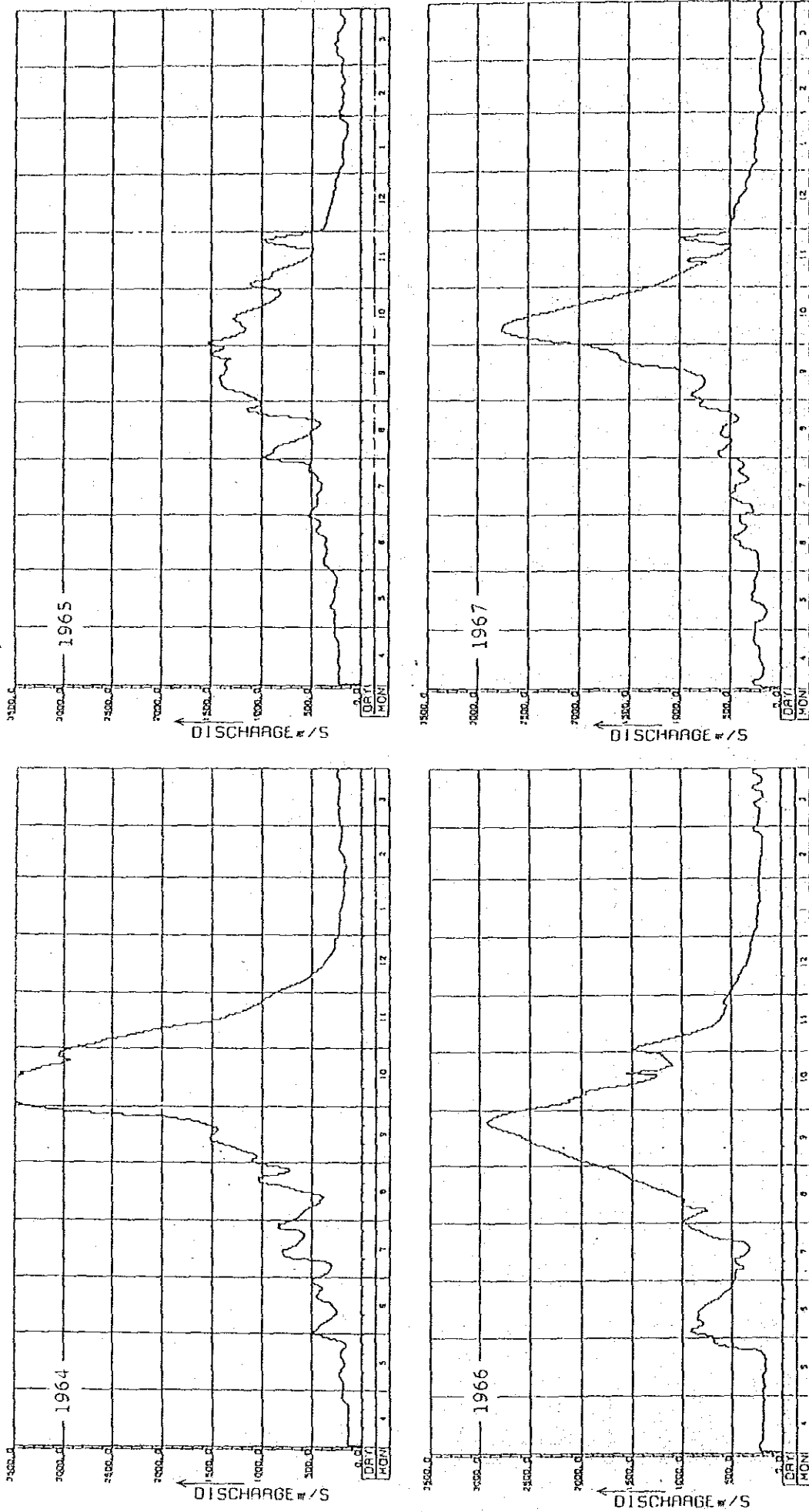


Figure 7-1 (3) CHAO PHRAYA RIVER FLOW AT NAKHON SAWAN (C2)

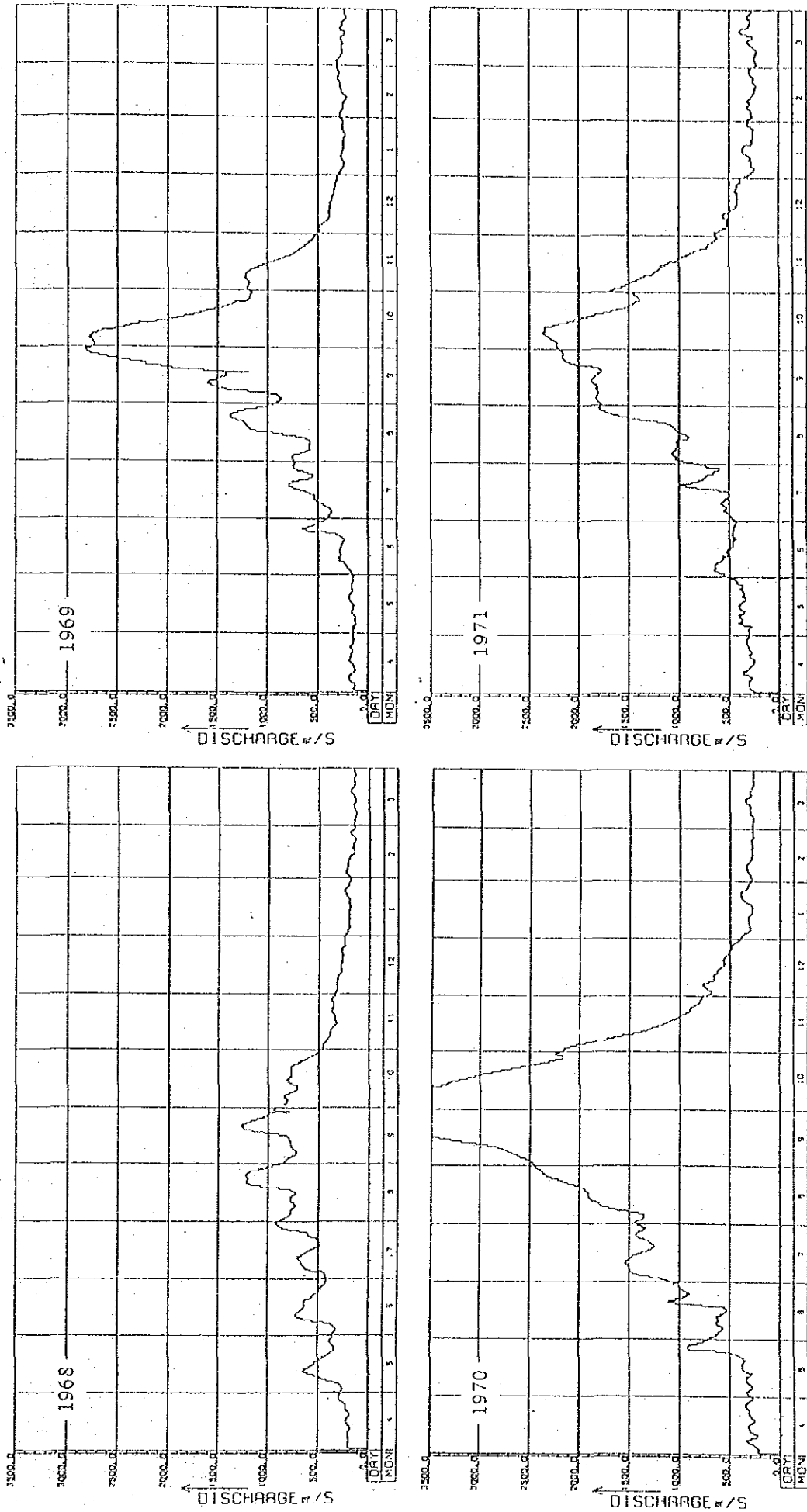


Figure 7-1 (4) CHAO PHRAYA RIVER FLOW AT NAKHON SAWAN (C2)

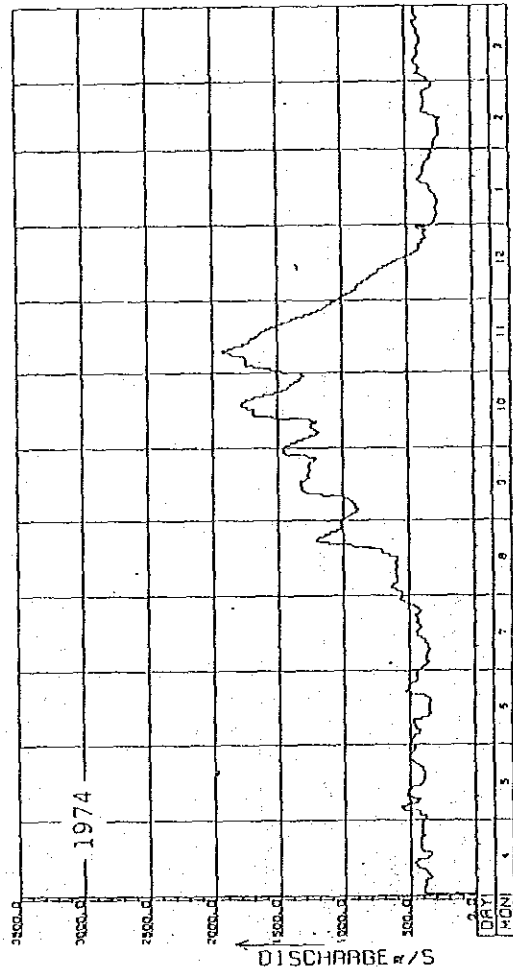
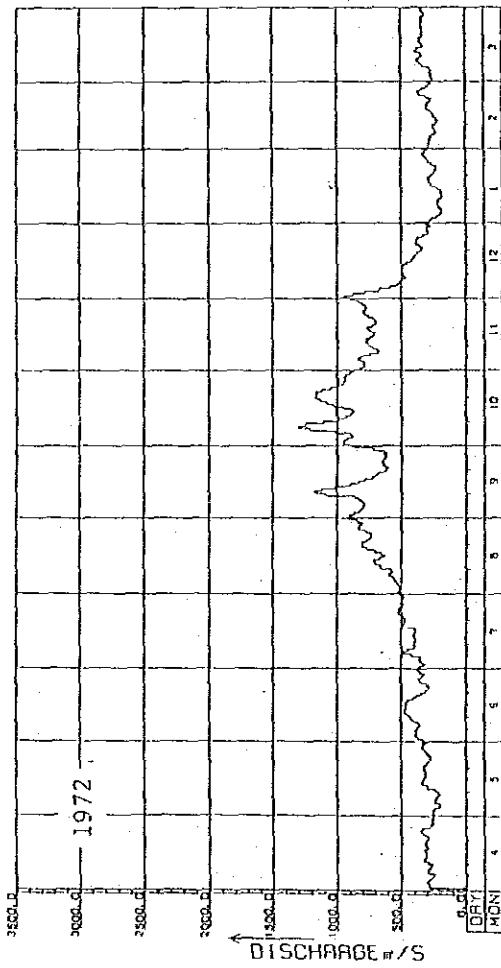
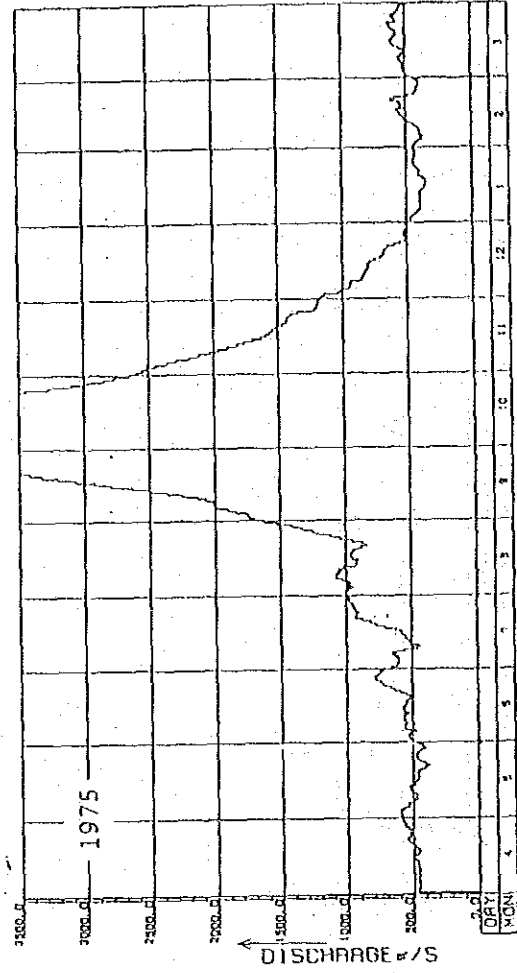
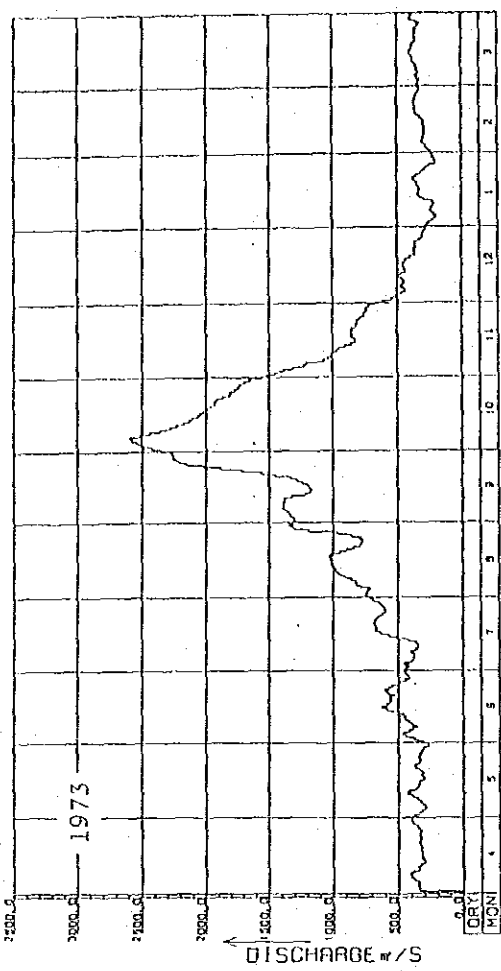


Figure 7-1 (5) CHAO PHRAYA RIVER FLOW AT NAKHON SAWAN (C2)

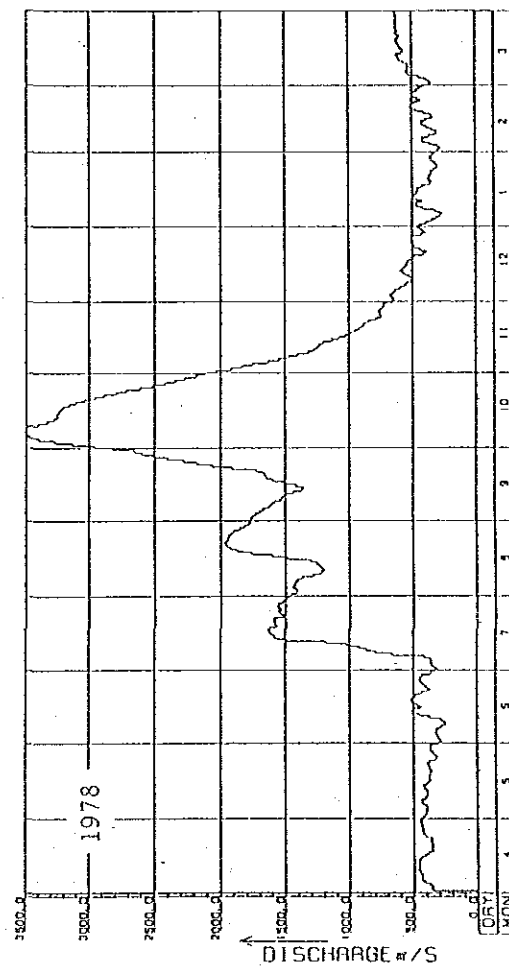
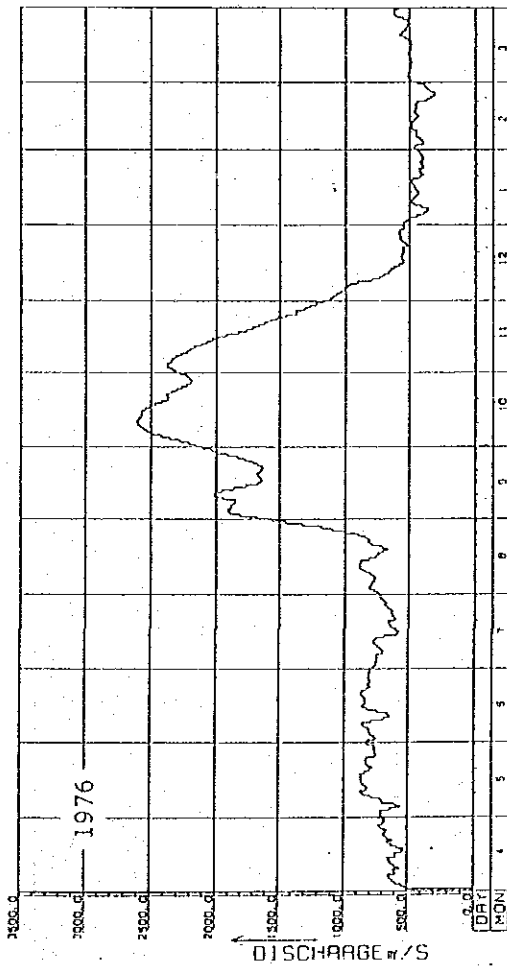
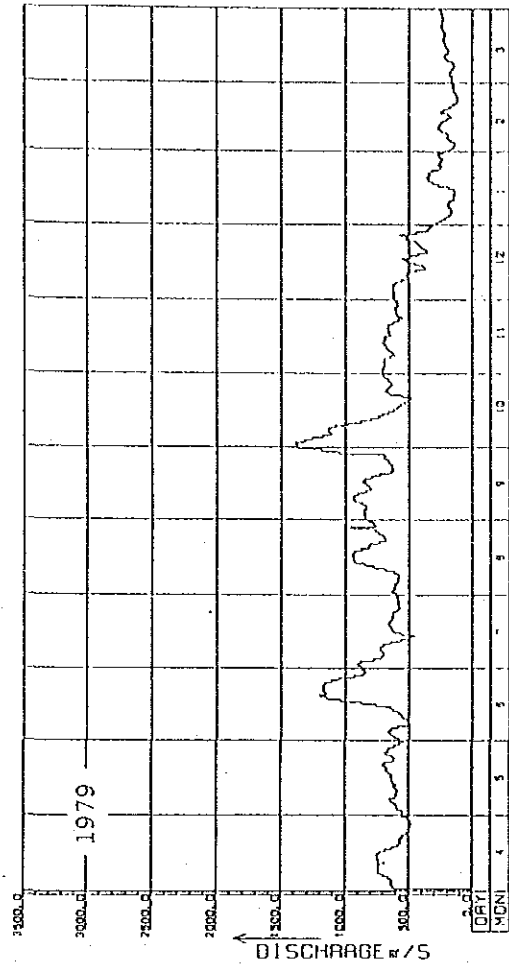
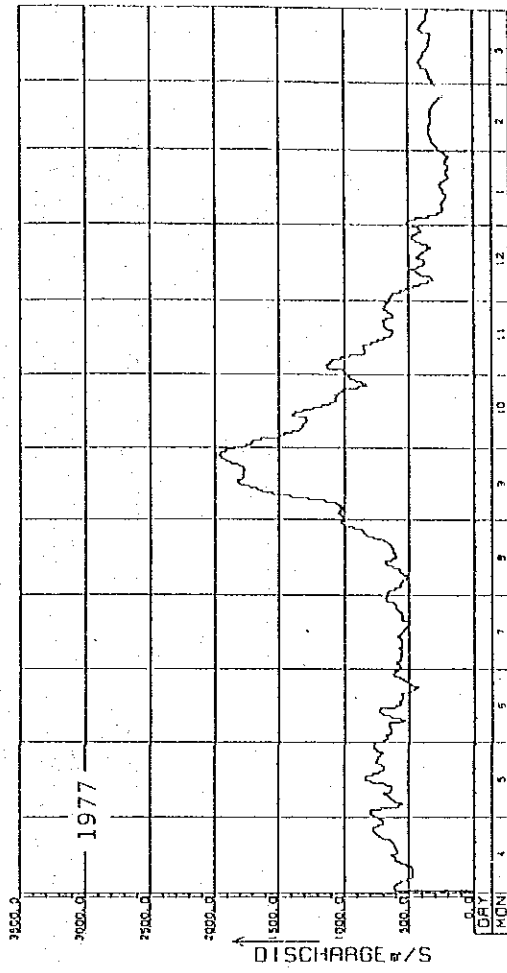


Figure 7-1 (6) CHAO PHRAYA RIVER FLOW AT NAKHON SAWAN (C2)

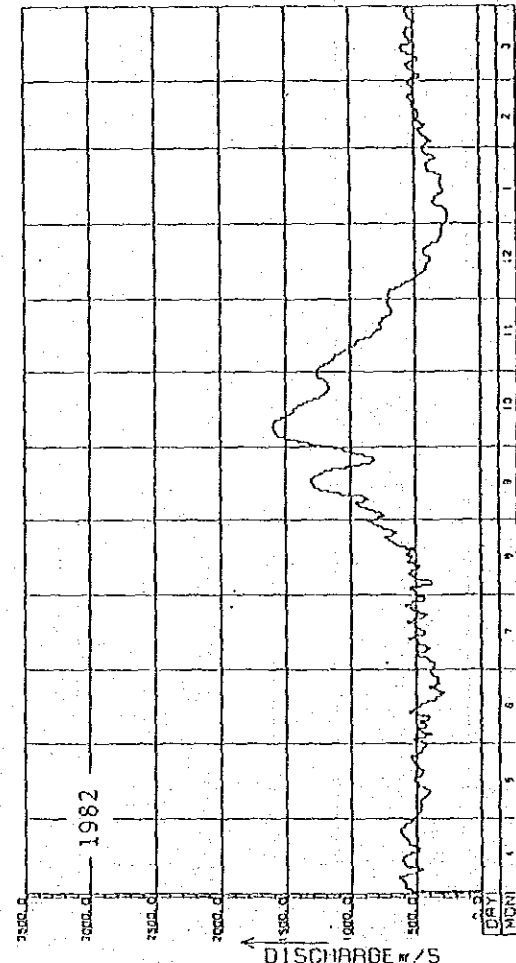
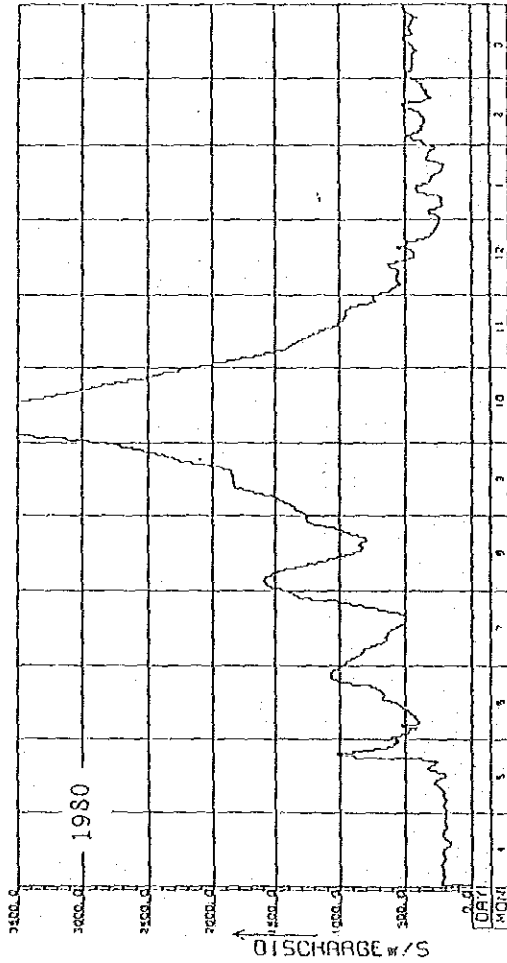
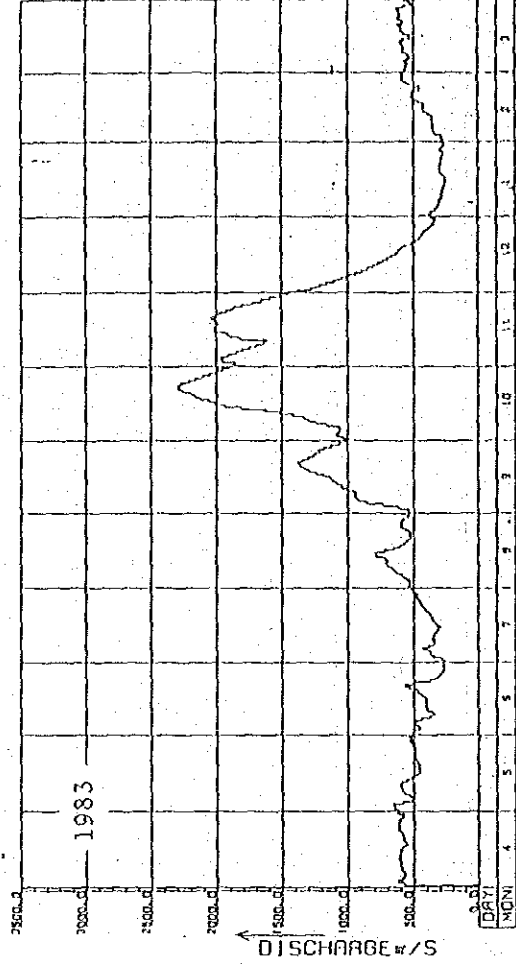
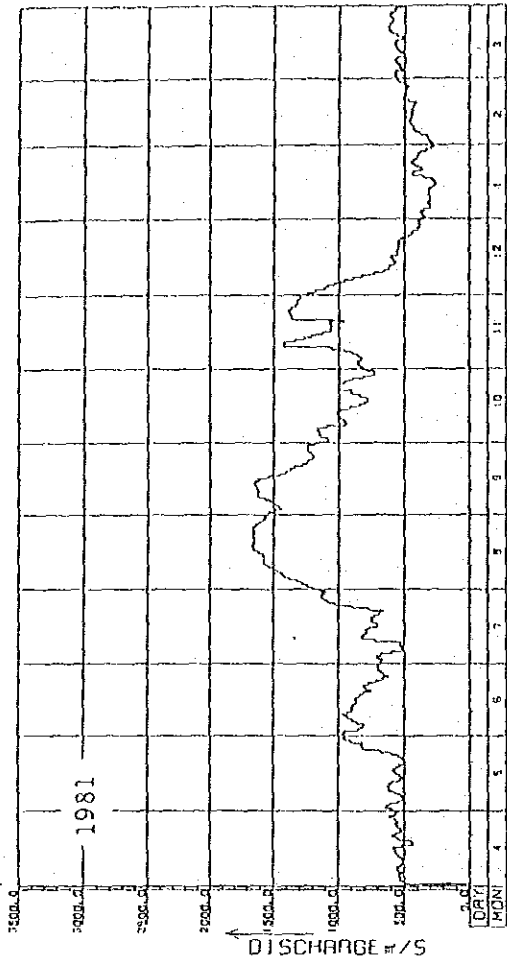


Figure 7-1 (7) CHAO PHRAYA RIVER FLOW AT NAKHON SAWAN (C2)

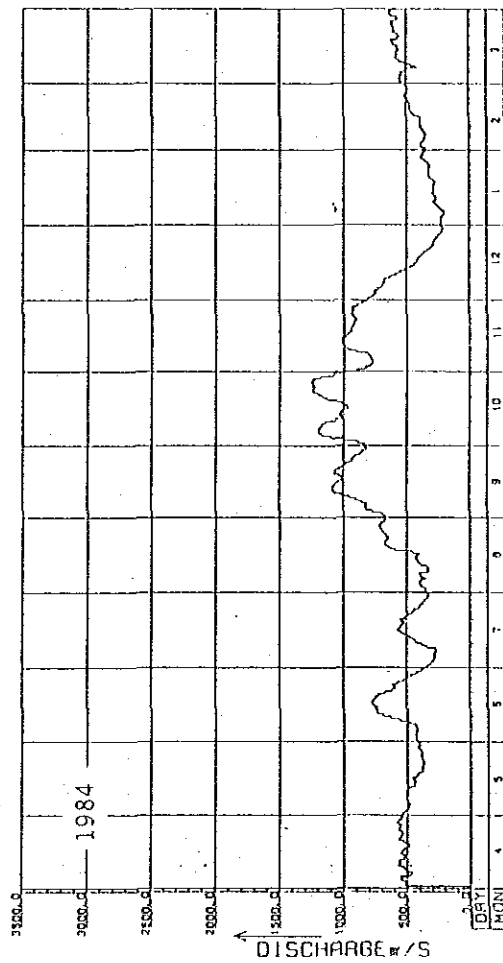
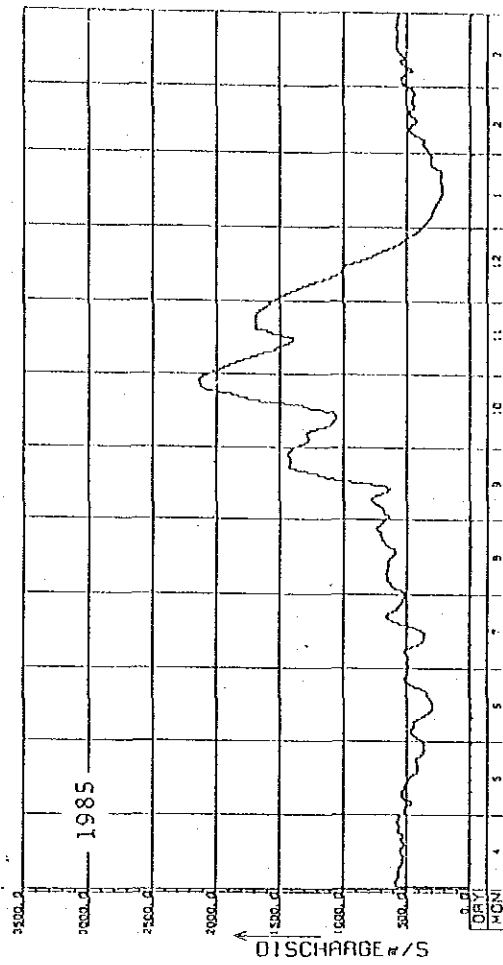


Figure 7-1 (8) CHAO PHRAYA RIVER FLOW AT NAKHON SAWAN (C2)



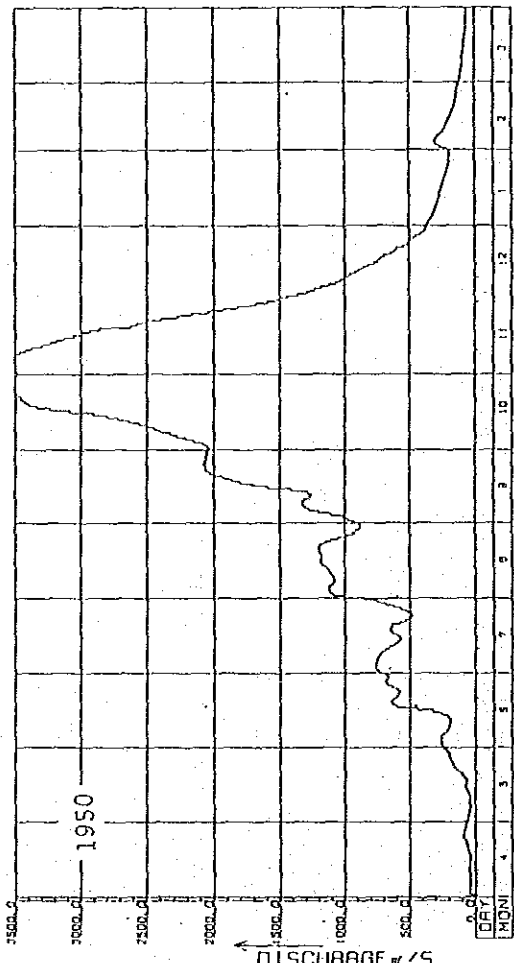
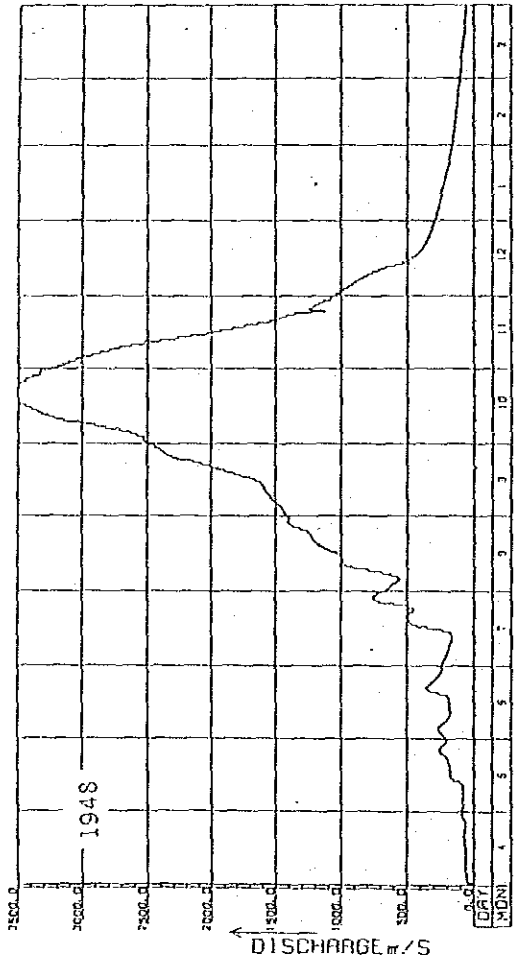
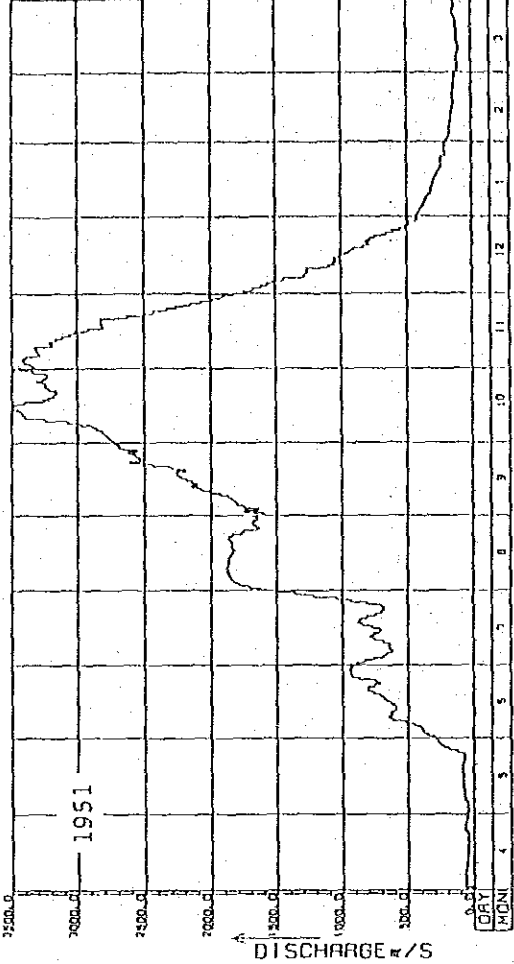
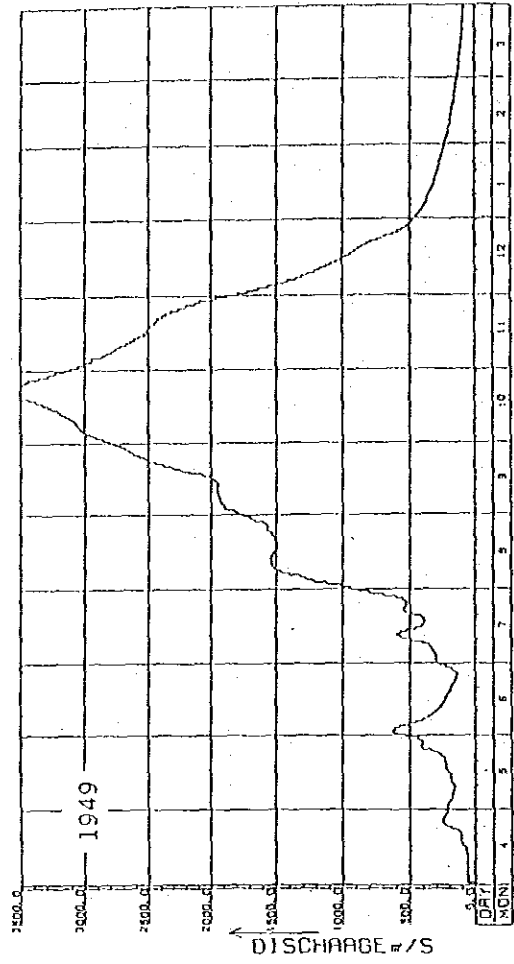


Figure 7-2 (1) CHAO PHRAYA RIVER FLOW AT CHAINAT (C13)  
 .....(DISCHARGE FROM CHAO PHRAYA DAM) .....

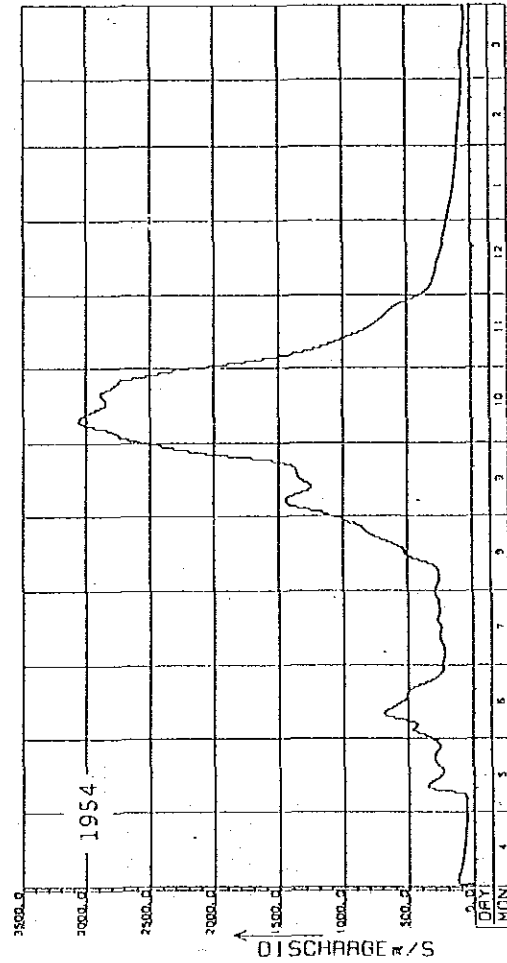
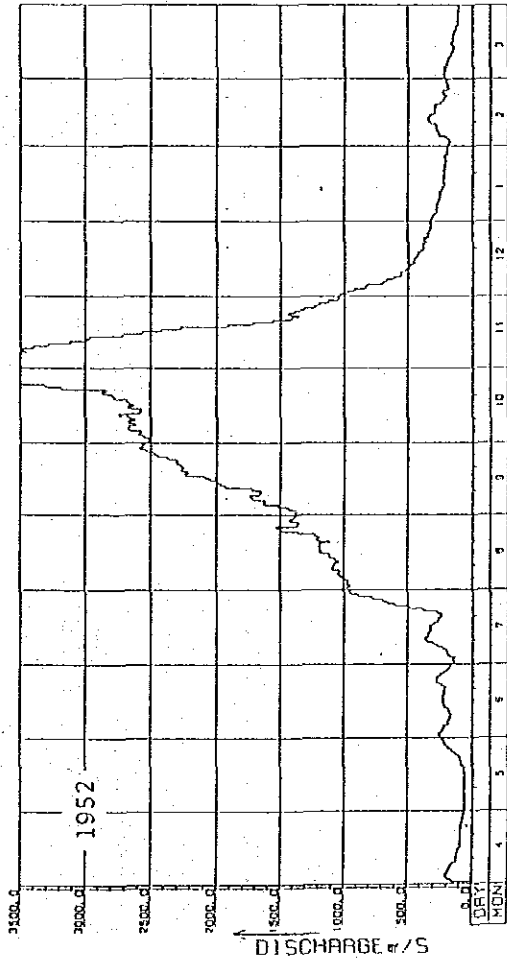
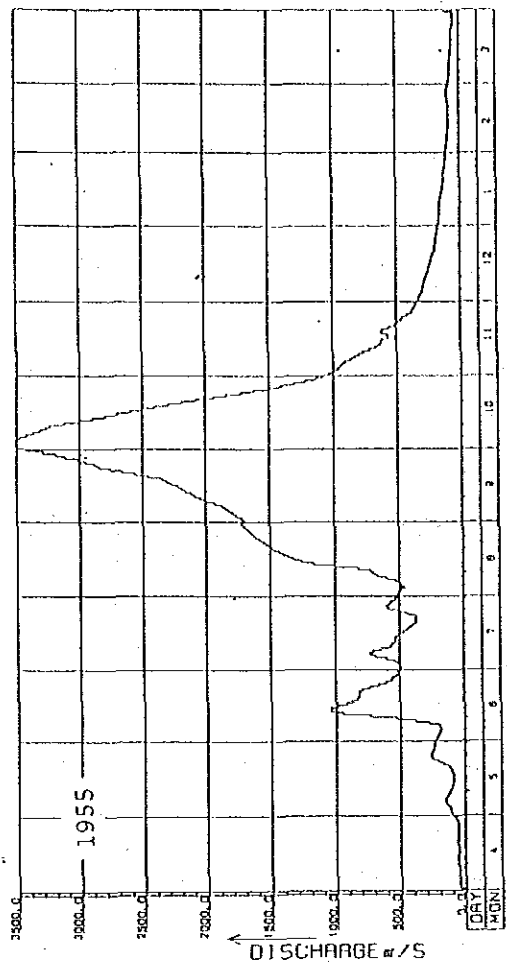
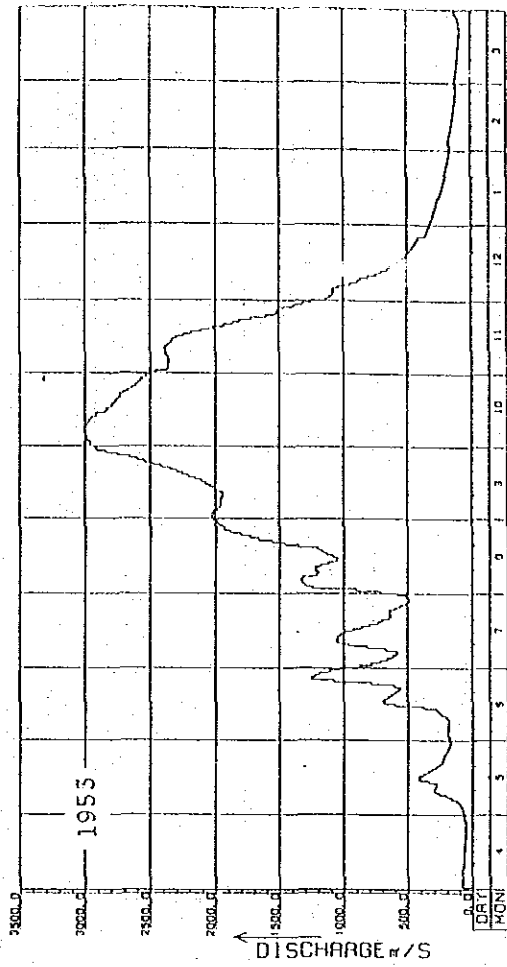


Figure 7-2 (2) CHAO PHRAYA RIVER FLOW AT CHAINAT (CI15)  
 .....(DISCHARGE FROM CHAO PHRAYA DAM).....

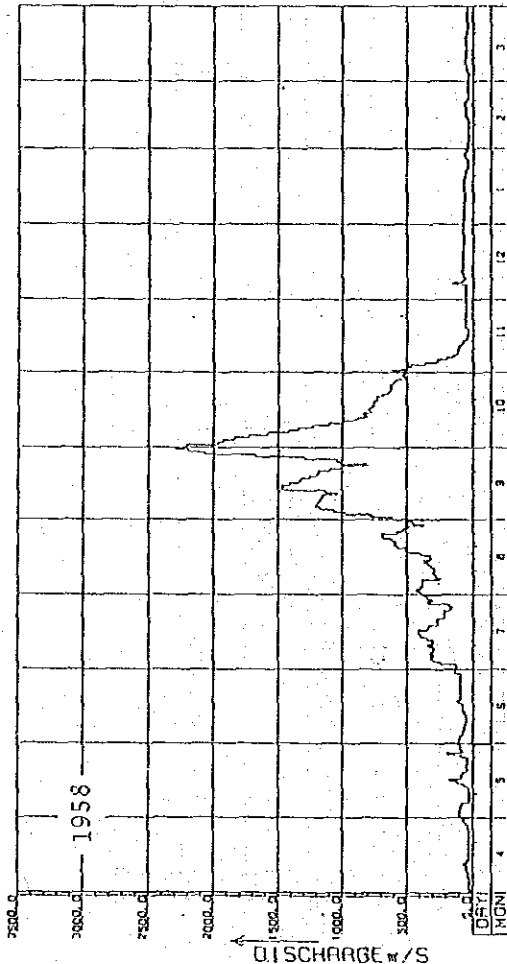
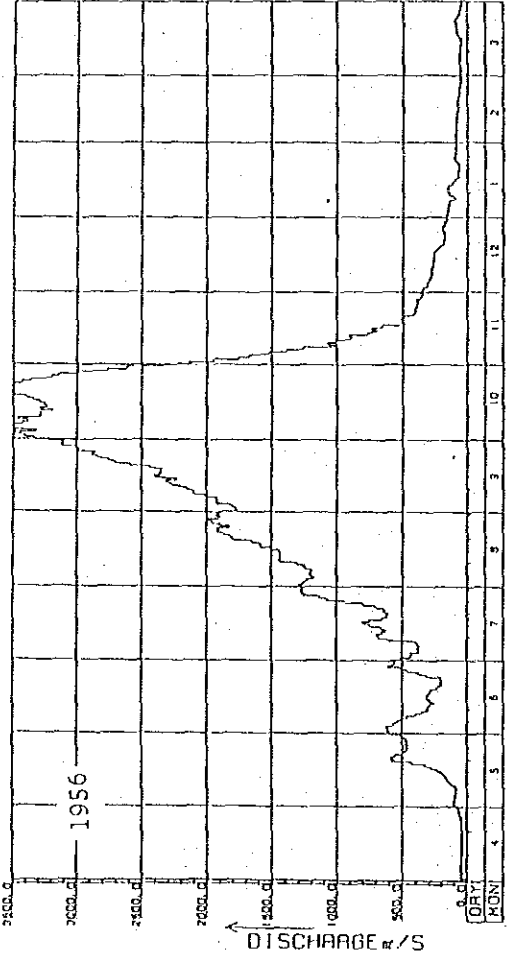
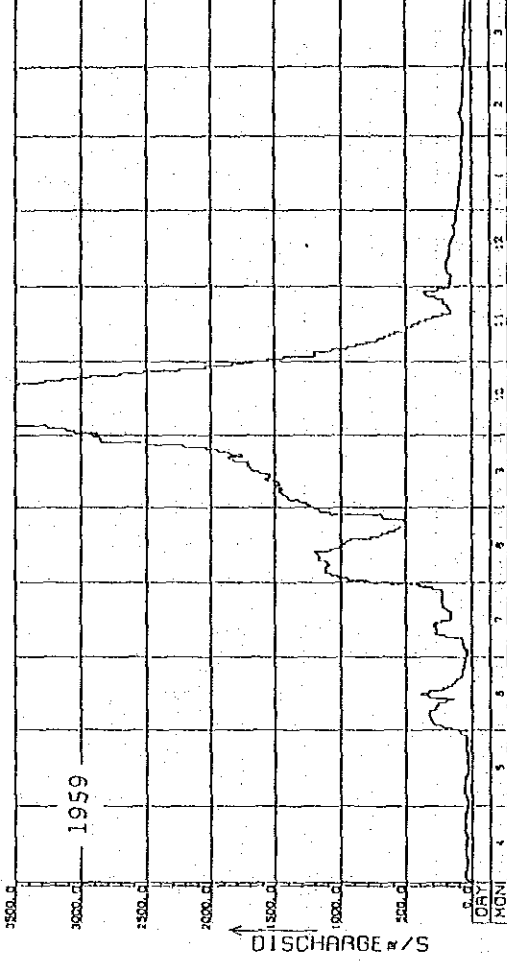
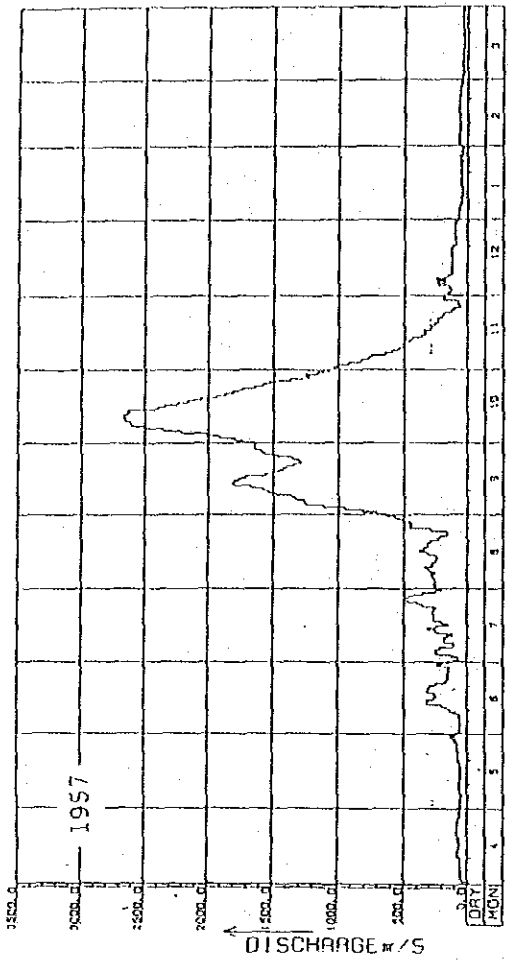


Figure 7-2 (3) CHAO PHRAYA RIVER FLOW AT CHAINAT (C13)  
 .....(DISCHARGE FROM CHAO PHRAYA DAM).....

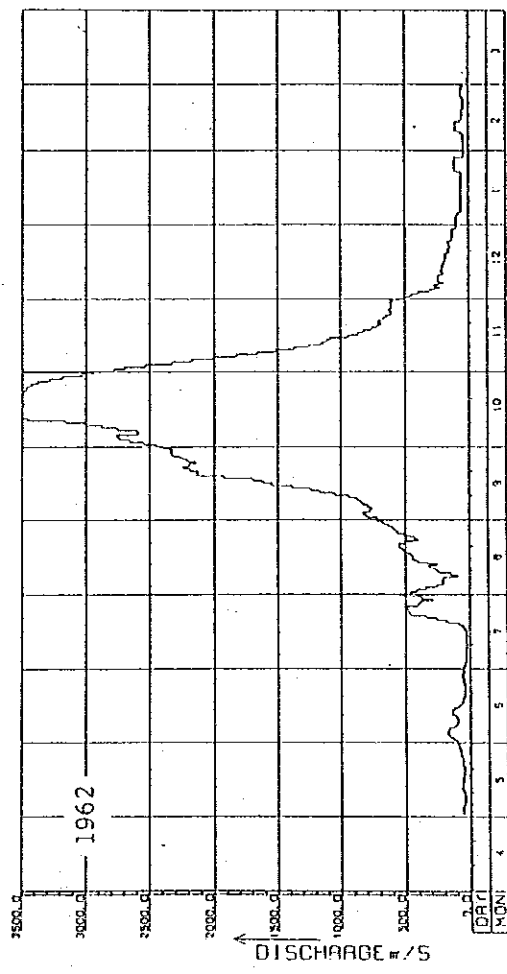
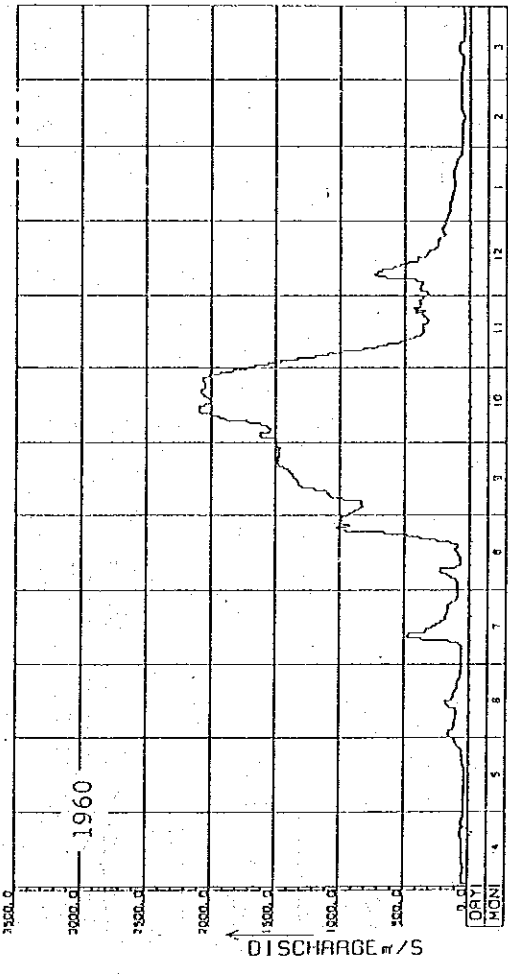
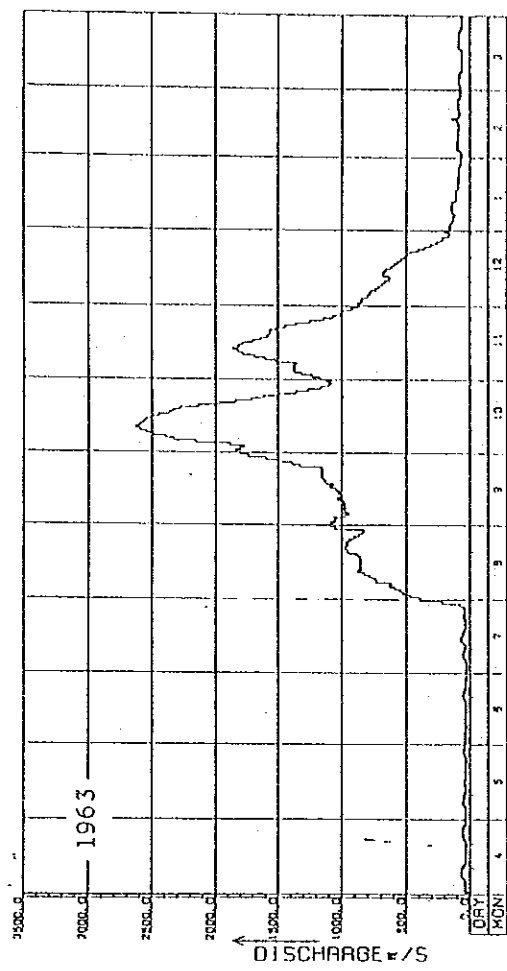
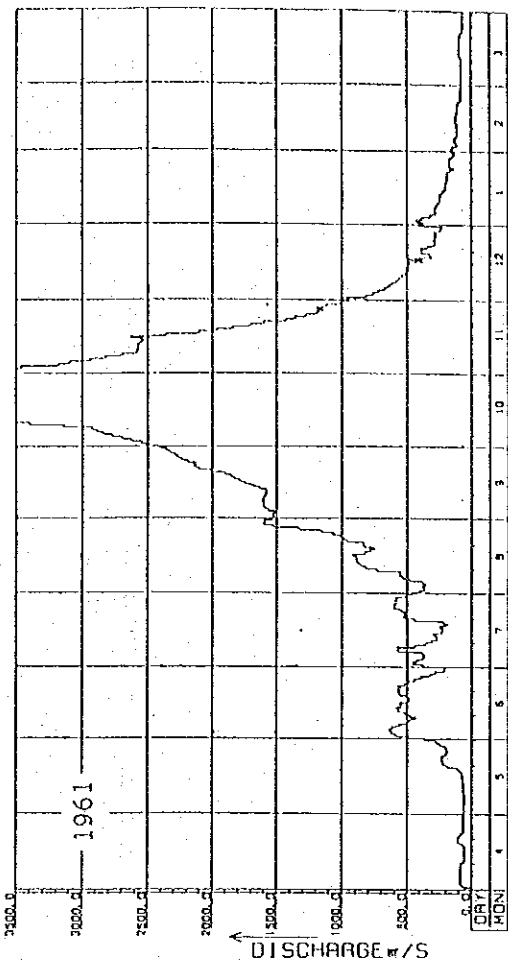


Figure 7-2 (4) CHAO PHRAYA RIVER FLOW AT CHAINAT (C13)  
 .....(DISCHARGE FROM CHAO PHRAYA DAM).....

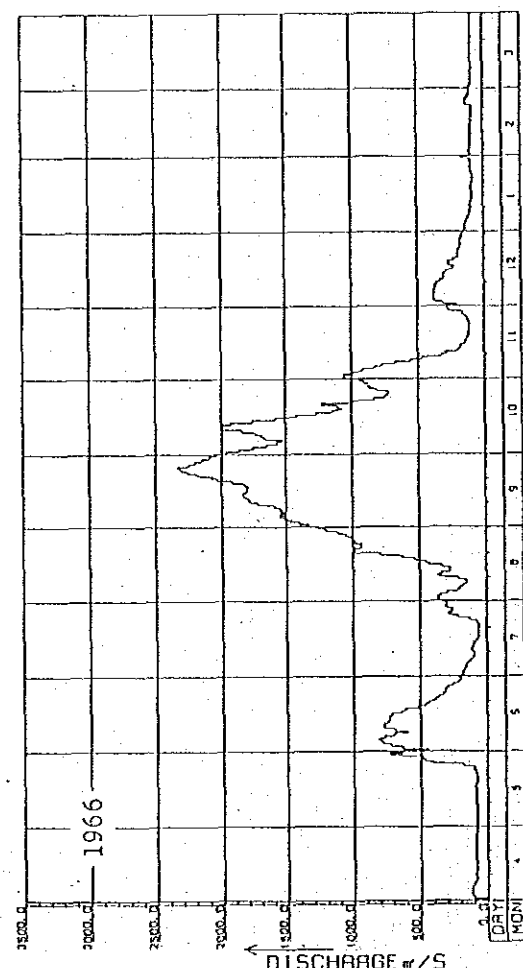

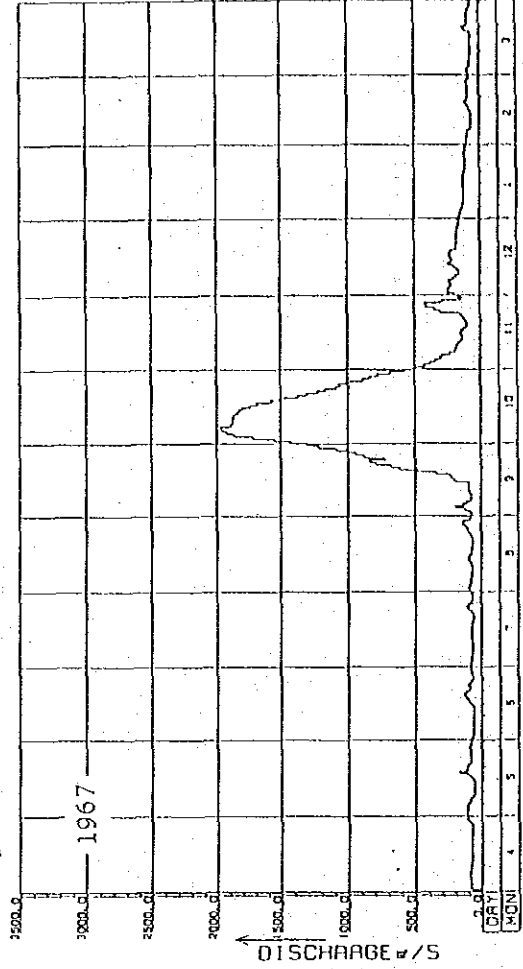
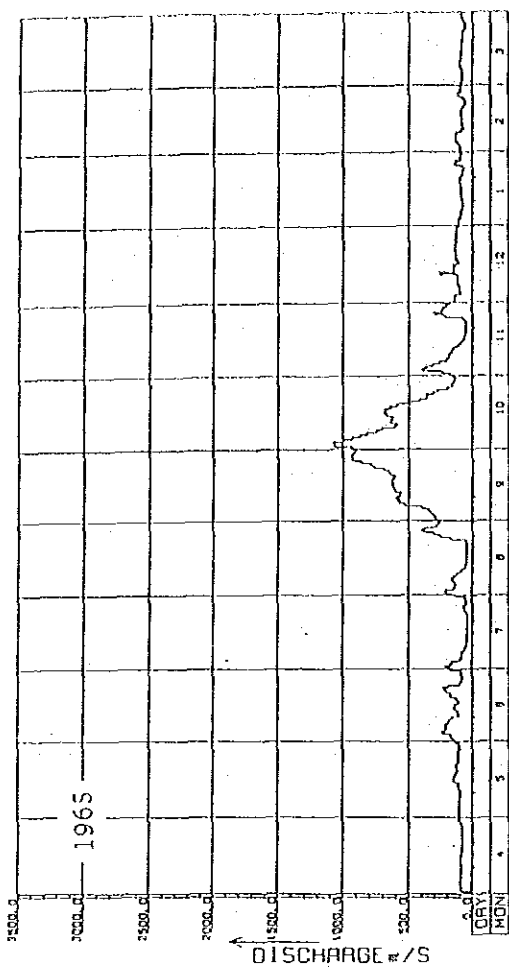


Figure 7-2 (5) CHAO PHRAYA RIVER FLOW AT CHAINAT (C13)  
 ..... (DISCHARGE FROM CHAO PHRAYA DAM) .....

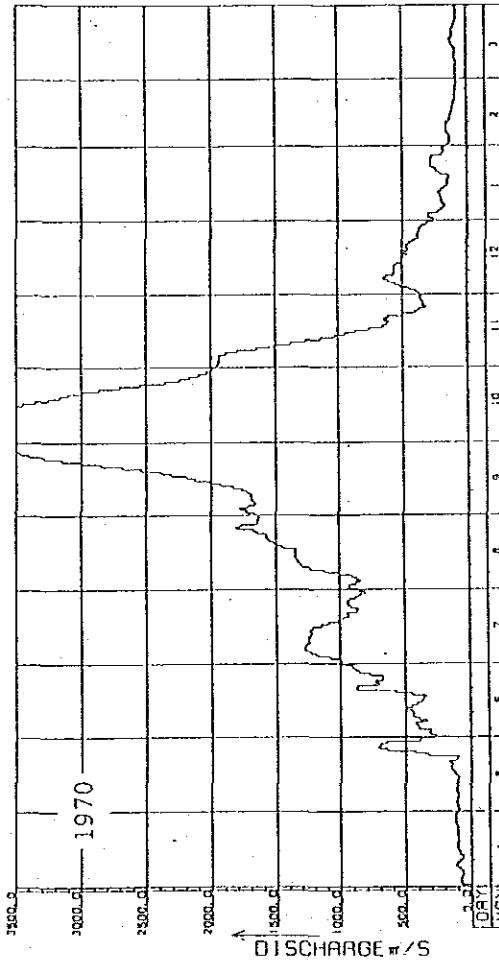
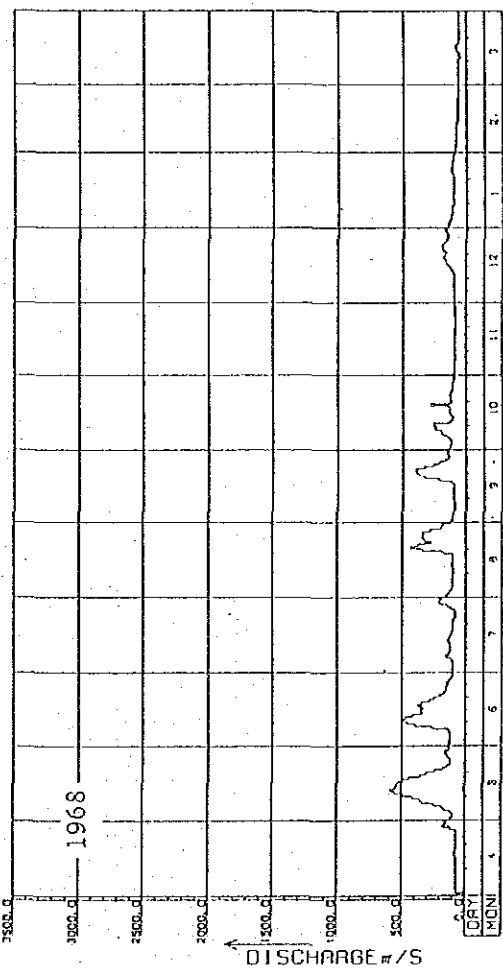
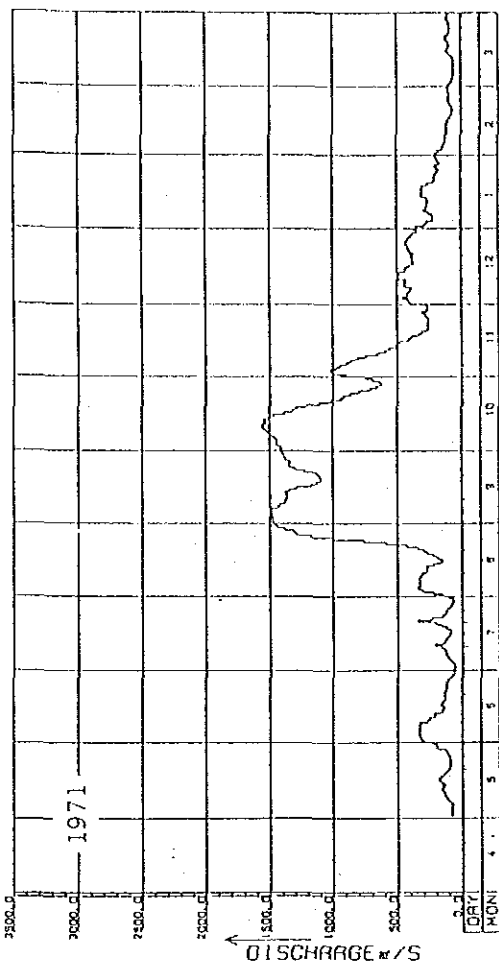
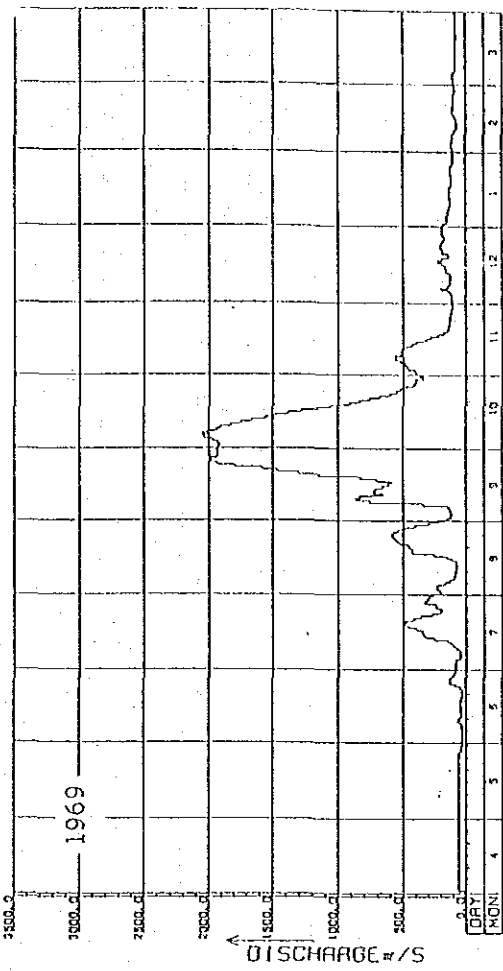


Figure 7-2 (6) CHAO PHRAYA RIVER FLOW AT CHAINAT (C13)  
 .....(DISCHARGE FROM CHAO PHRAYA DAM).....

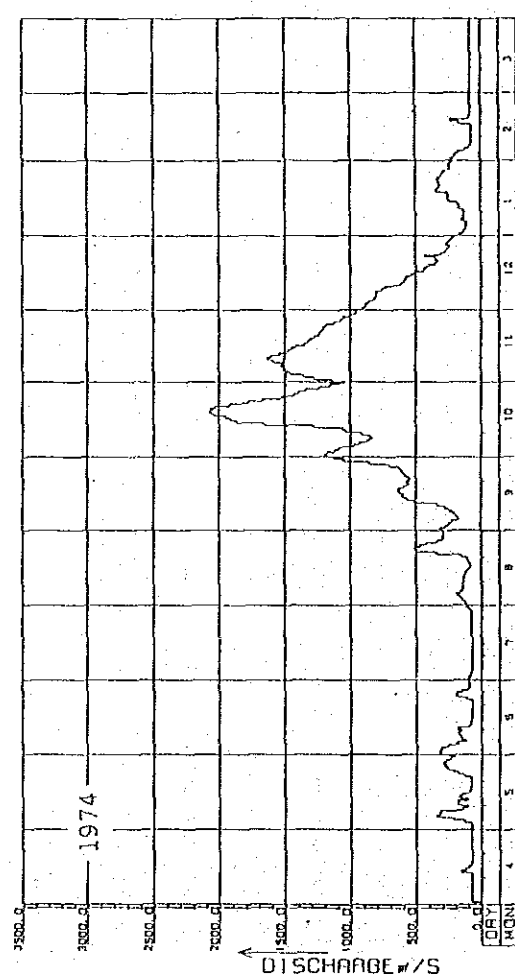
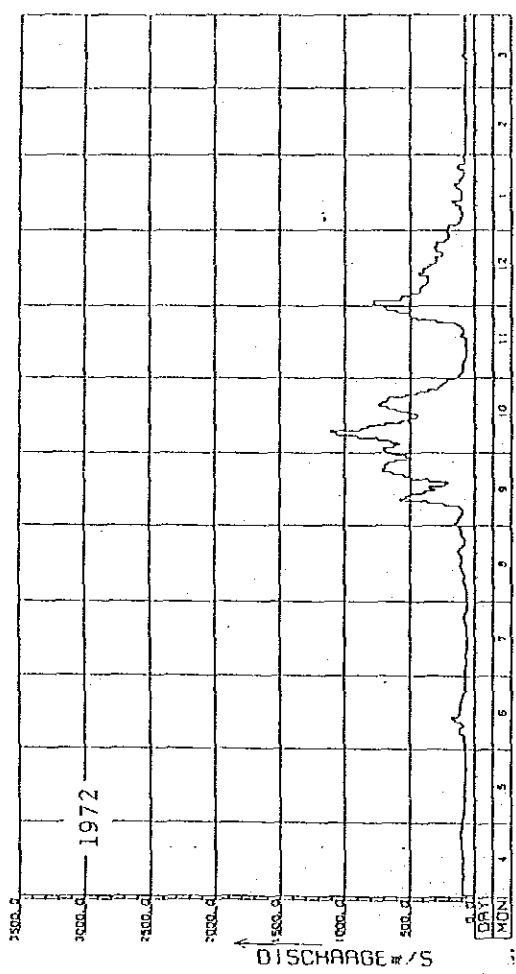
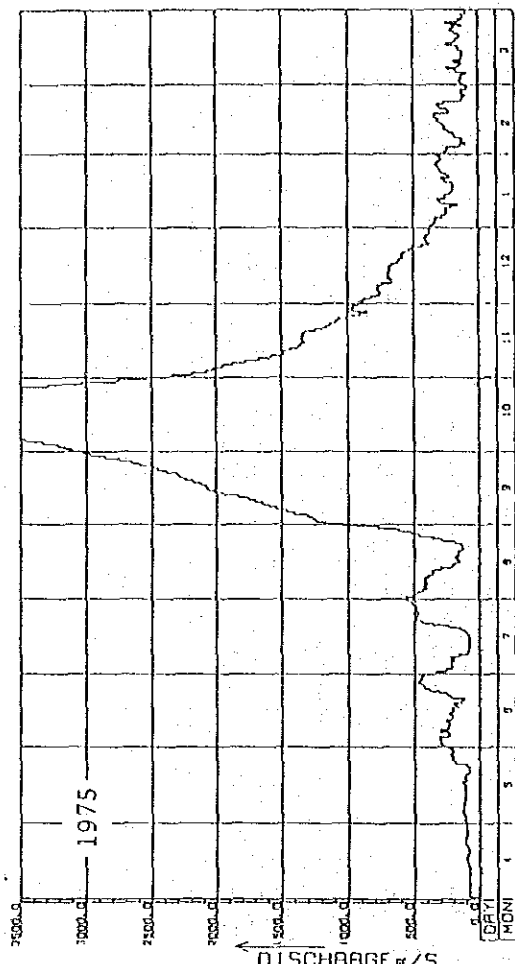
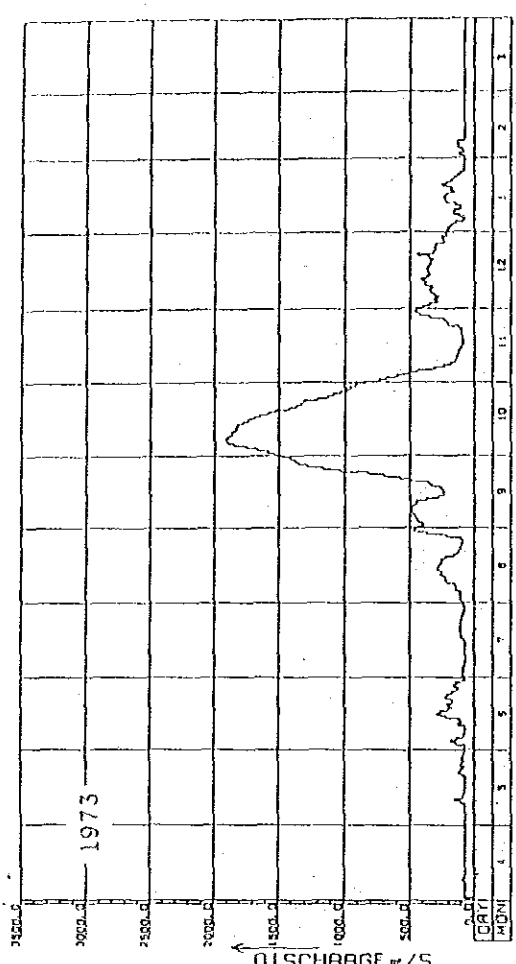


Figure 7-2 (7) CHAO PHRAYA RIVER FLOW AT CHAINAT (CI13)  
 ..... (DISCHARGE FROM CHAO PHRAYA DAM) .....

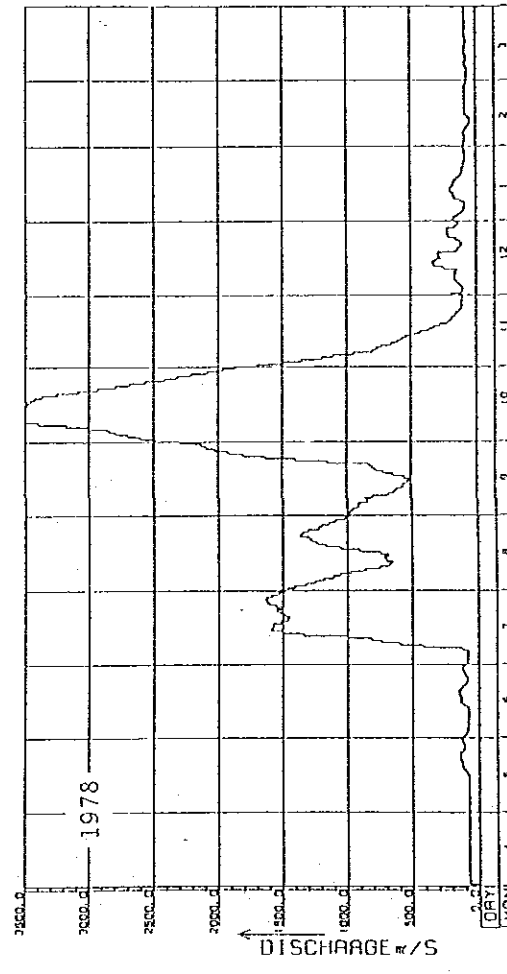
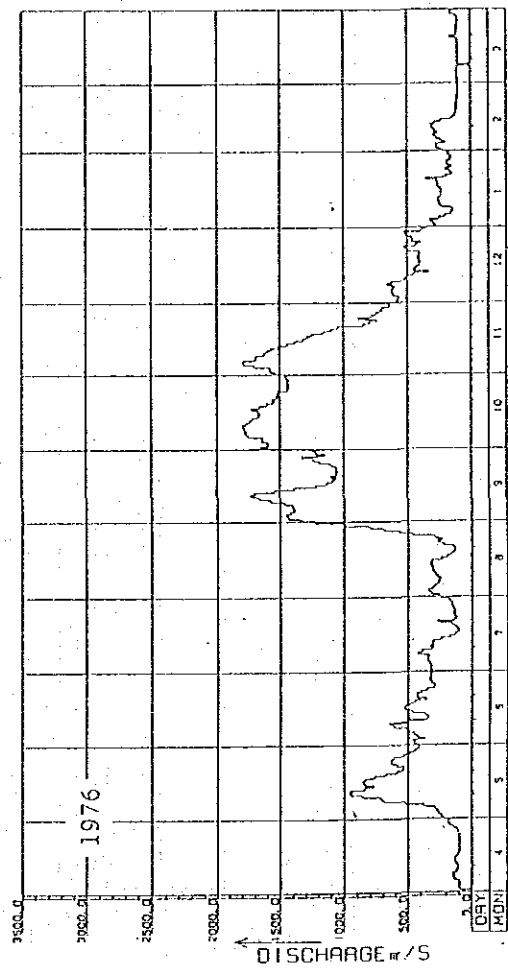
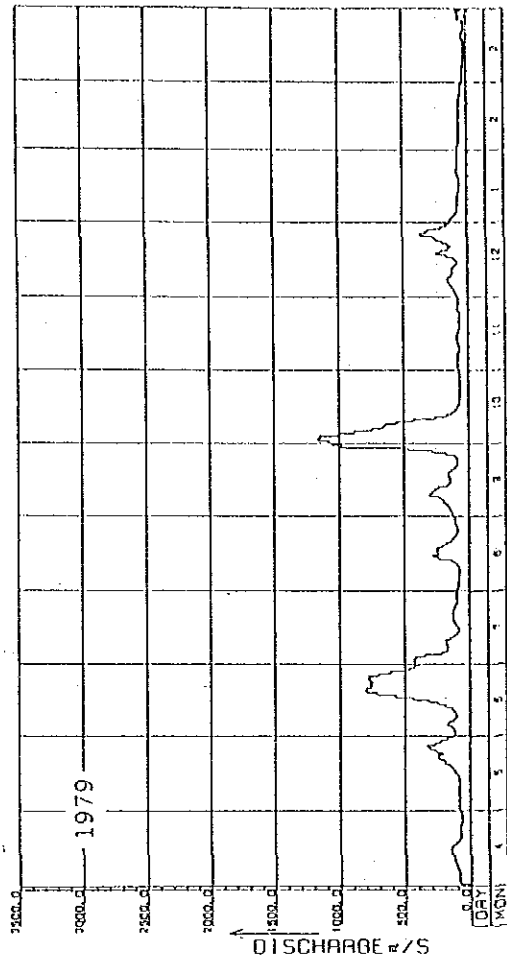
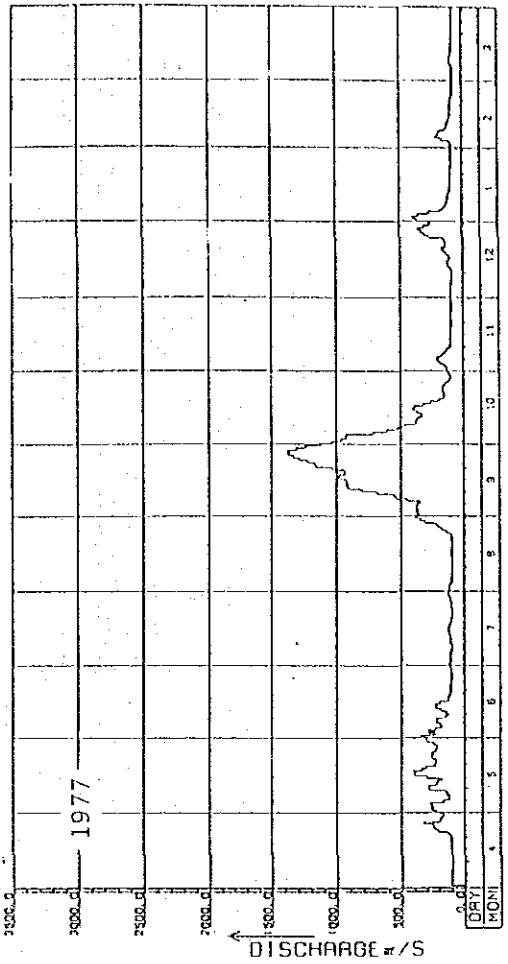


Figure 7-2 (8) CHAO PHRAYA RIVER FLOW AT CHAINAT (C13)  
 .....(DISCHARGE FROM CHAO PHRAYA DAM).....



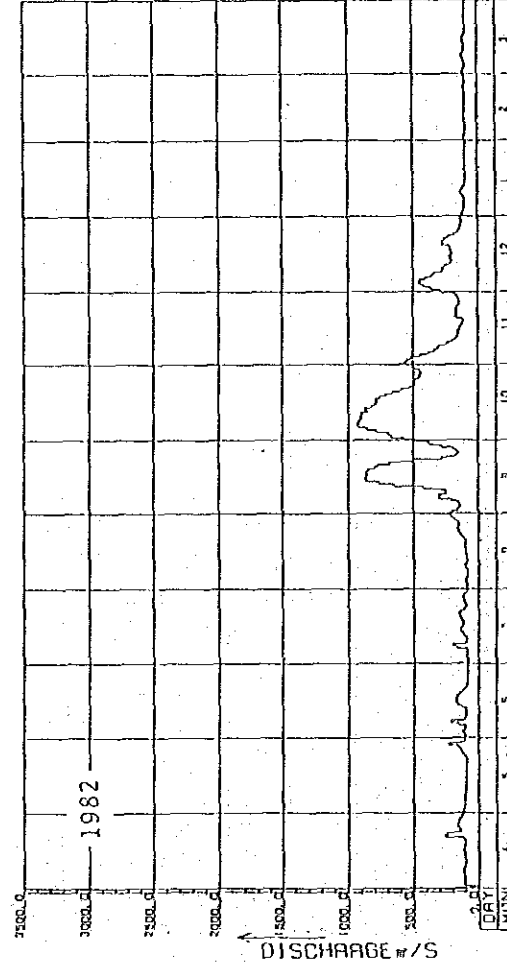
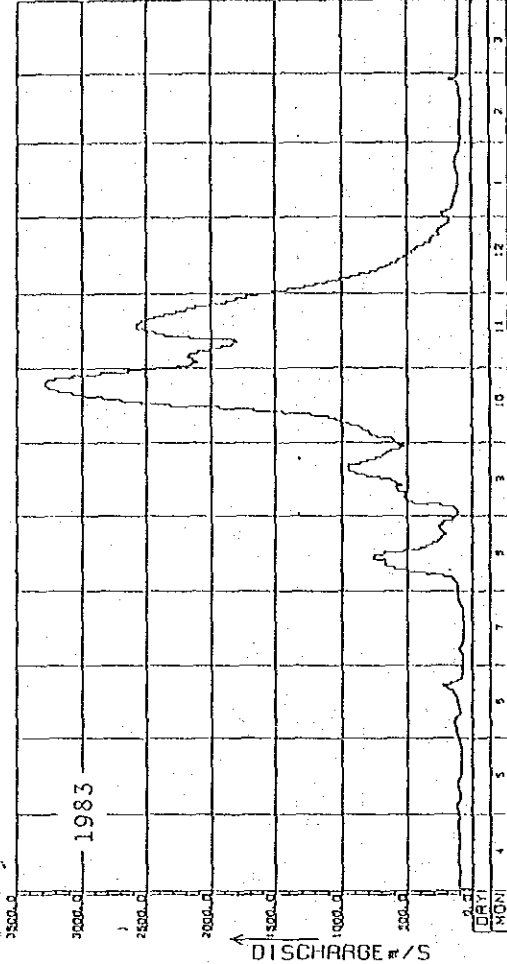
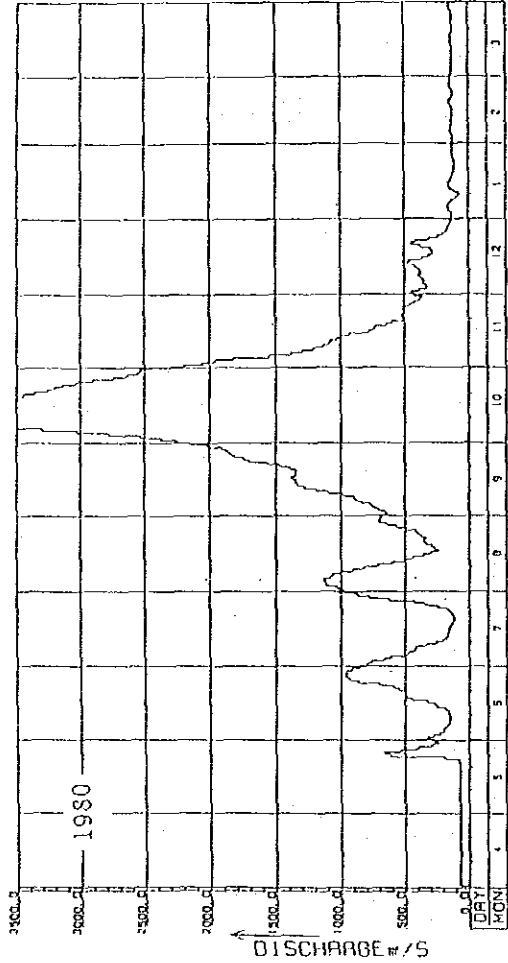
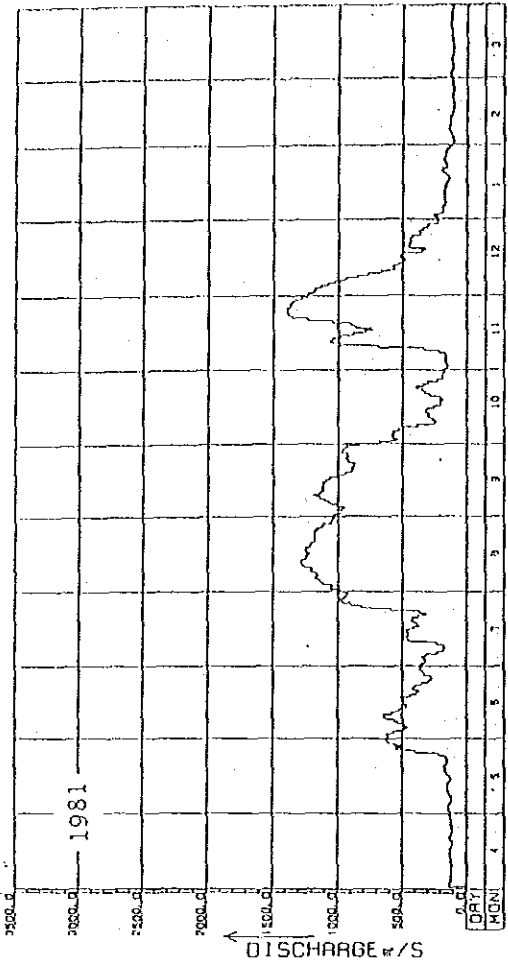


Figure 7-2 (9) CHAO PHRAYA RIVER FLOW AT CHAINAT (CI13)  
 .....(DISCHARGE FROM CHAO PHRAYA DAM).....

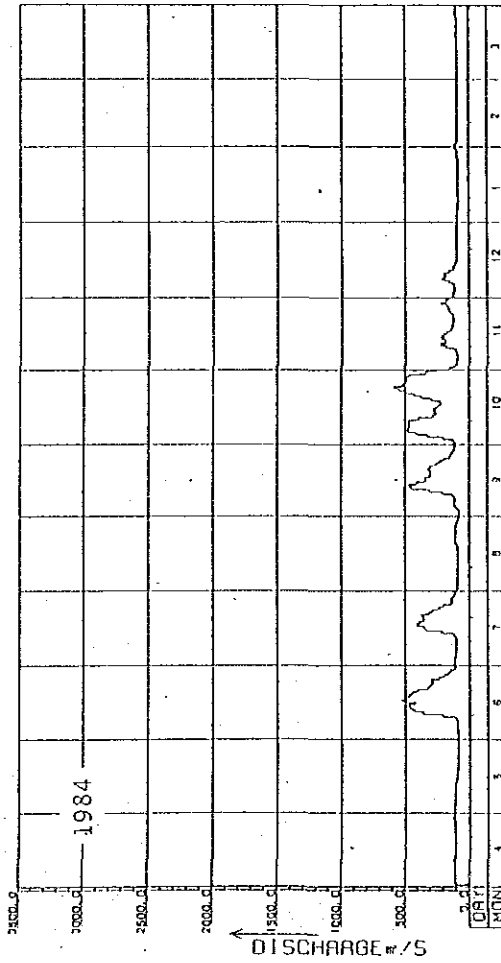
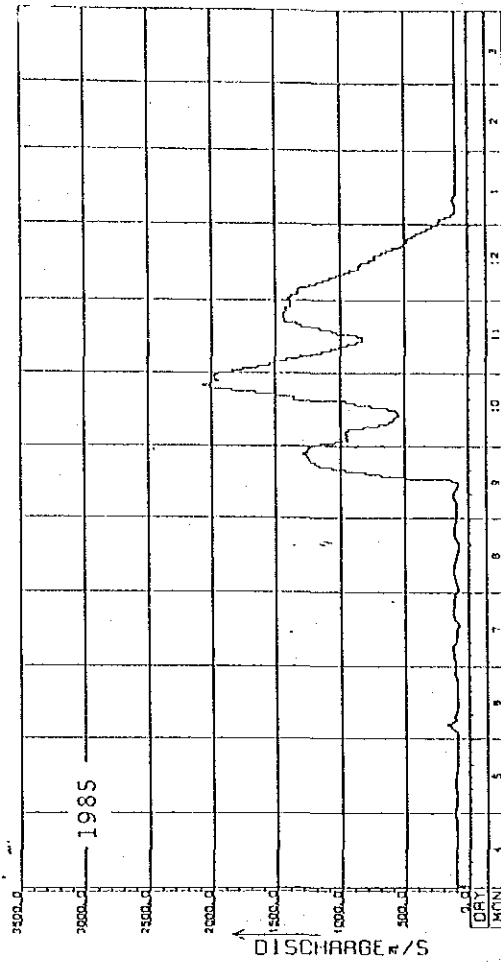


Figure 7-2 (10) CHAO PHRAYA RIVER FLOW AT CHAINAT (C13)  
 ..... (DISCHARGE FROM CHAO PHRAYA DAM) .....

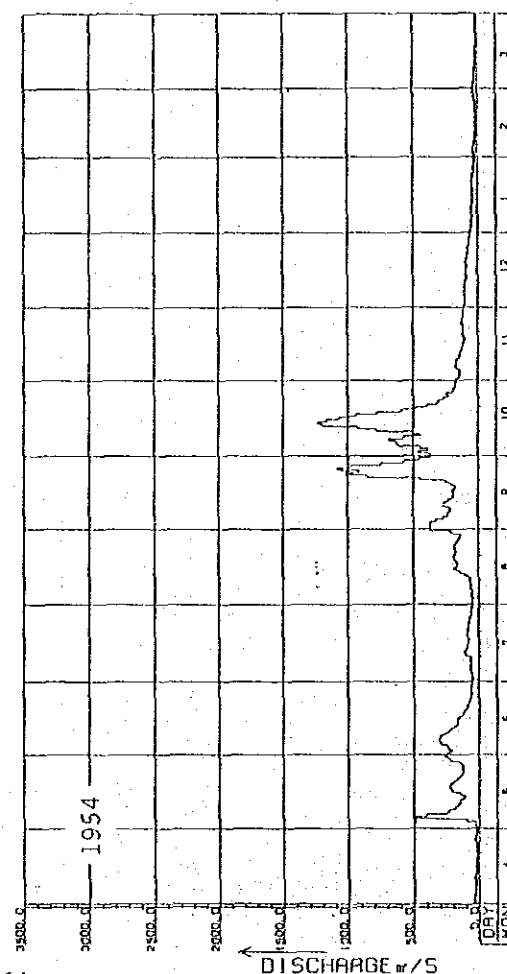
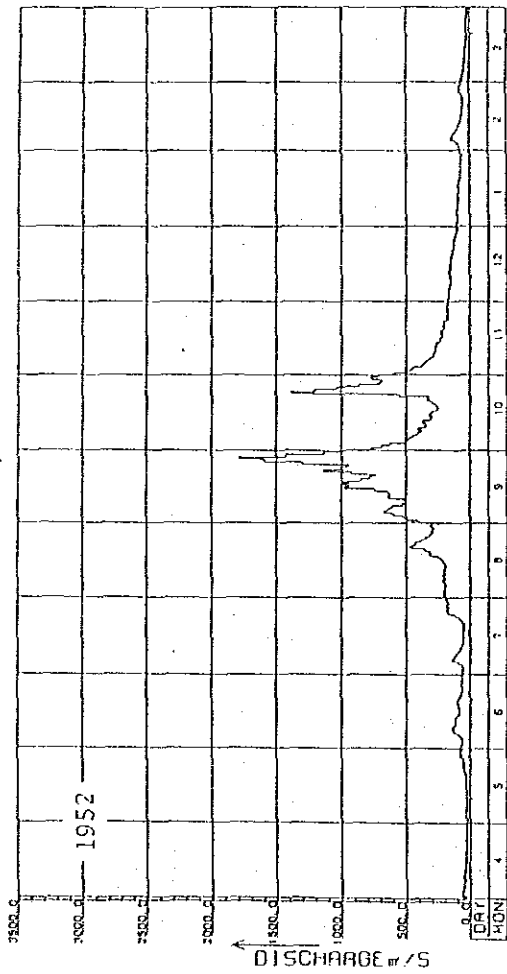
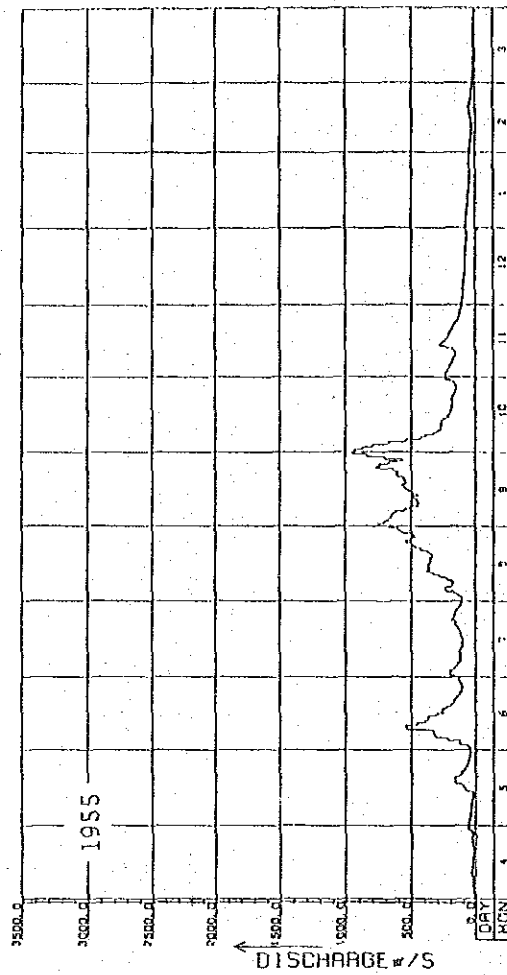
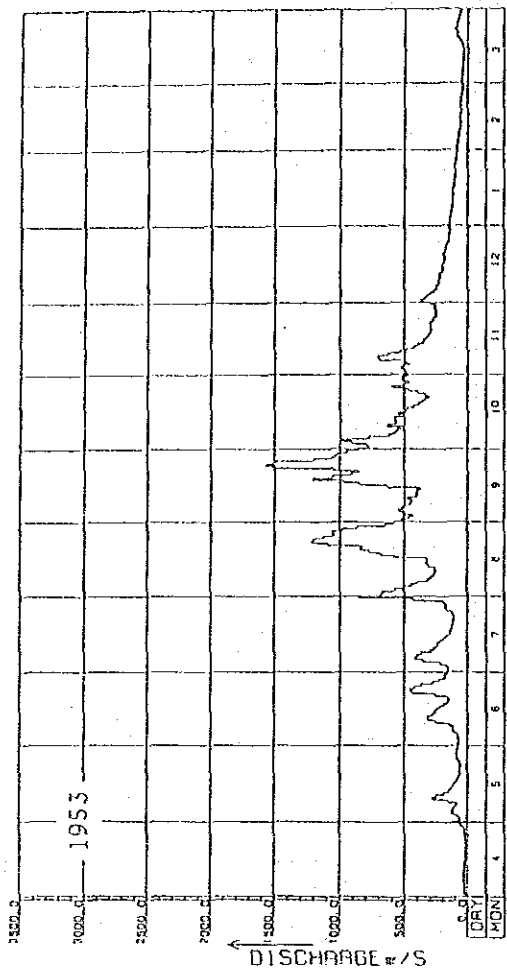


Figure 7-3 (1) PING RIVER FLOW AT WANG KRA CHAO, TAK (P12)  
 ... (DISCHARGE FROM BHUMIBOL DAM) ...

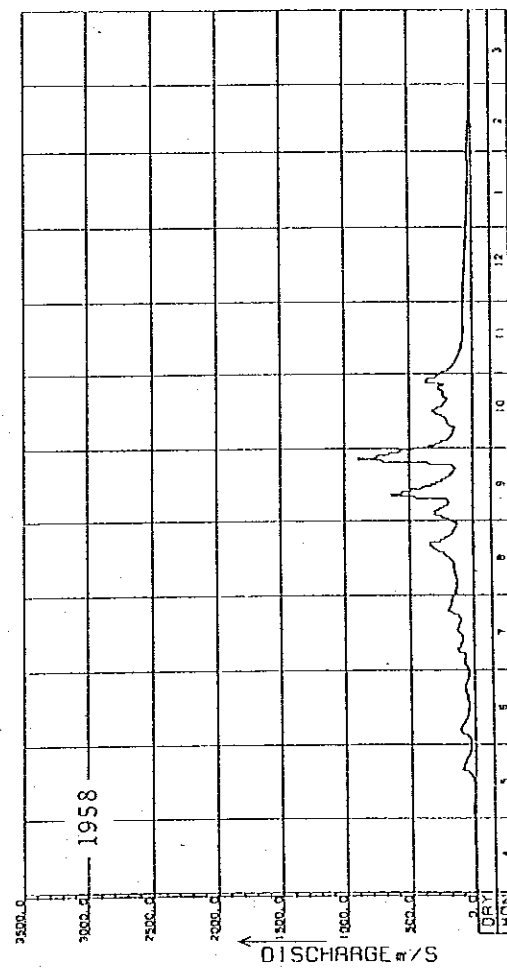
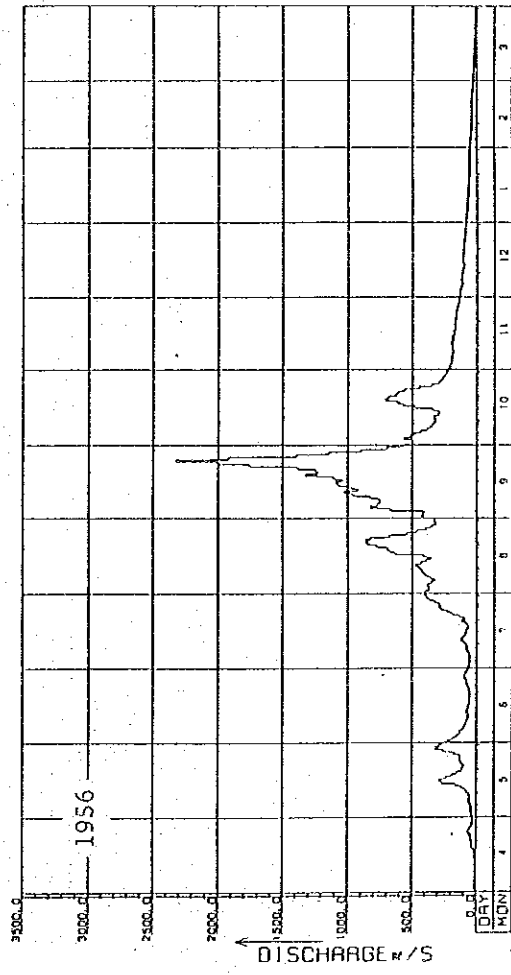
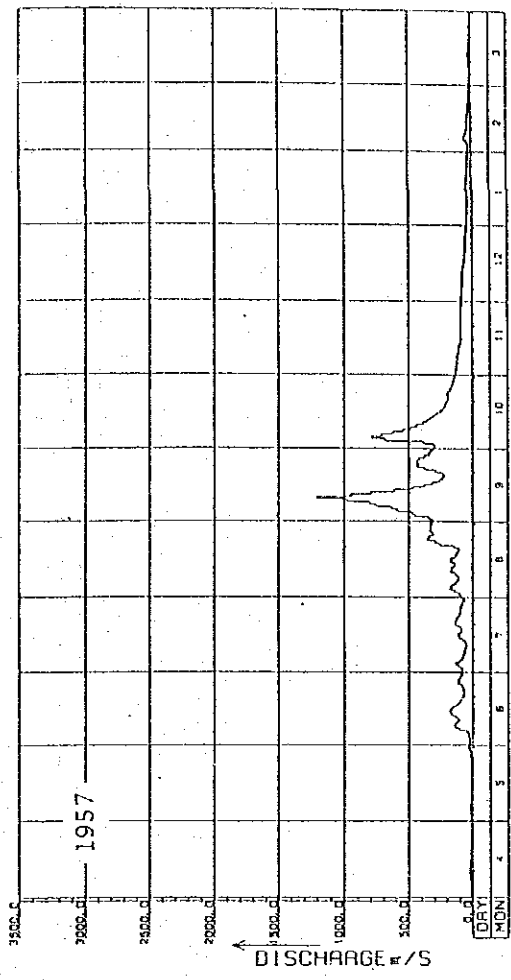


Figure 7-3 (2) PING RIVER FLOW AT WANG KRA CHAO, TAK (P12)  
 ... (DISCHARGE FROM BHUNIBOL DAN) ...


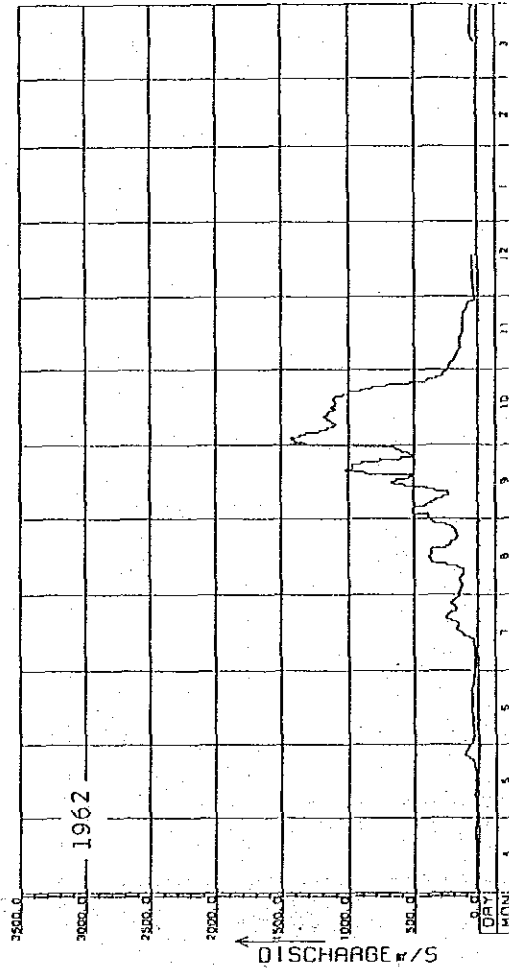
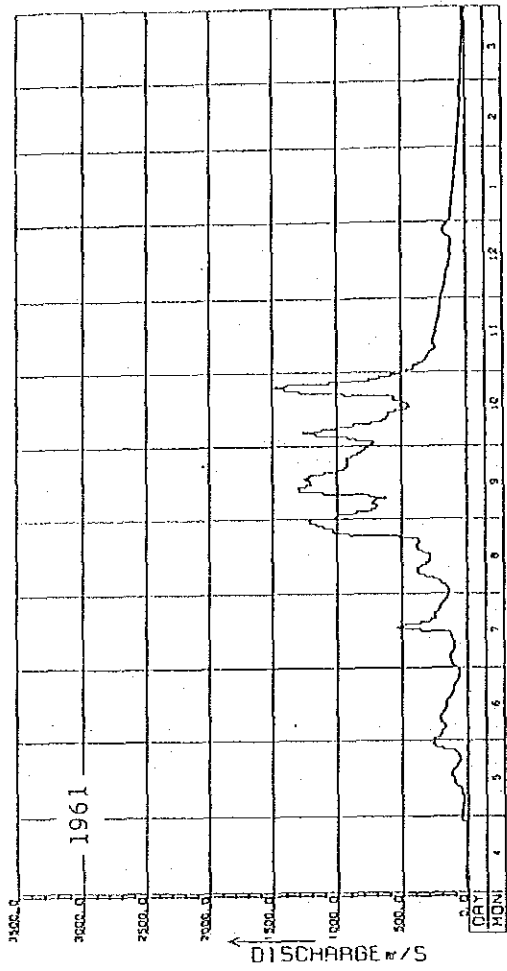
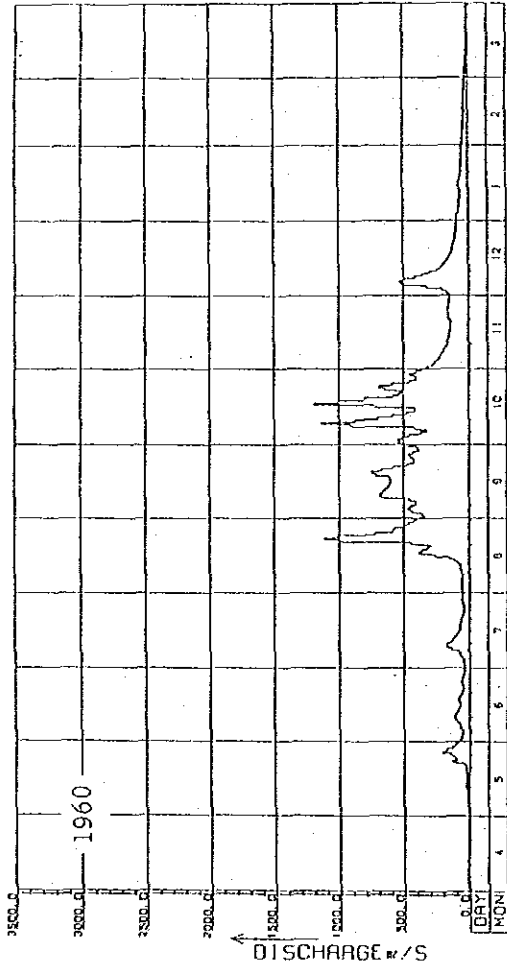
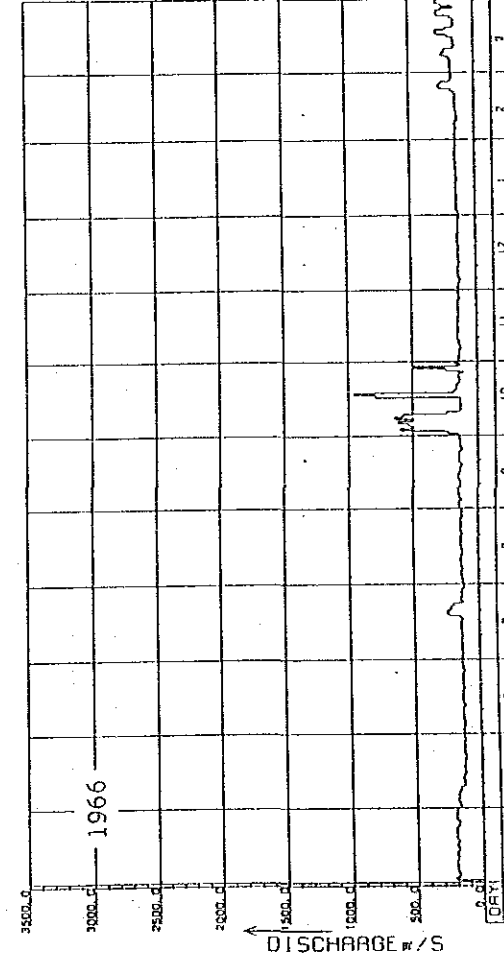

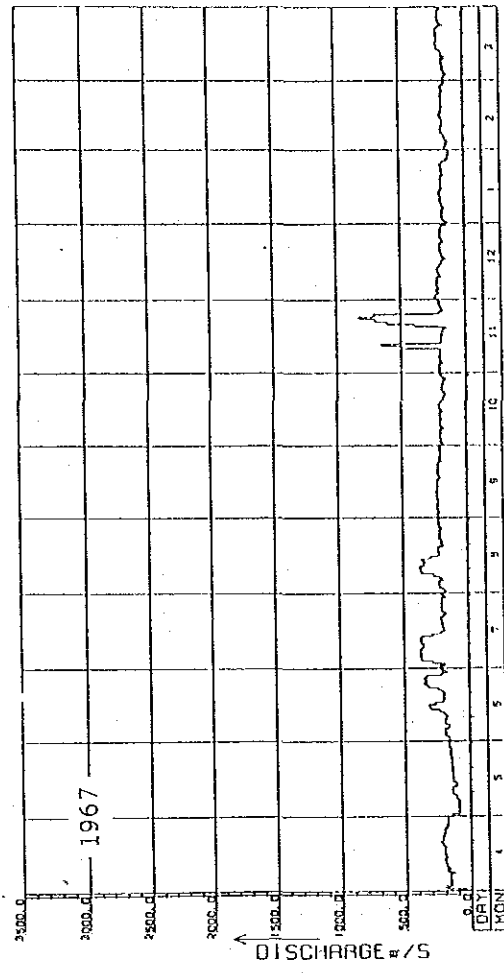
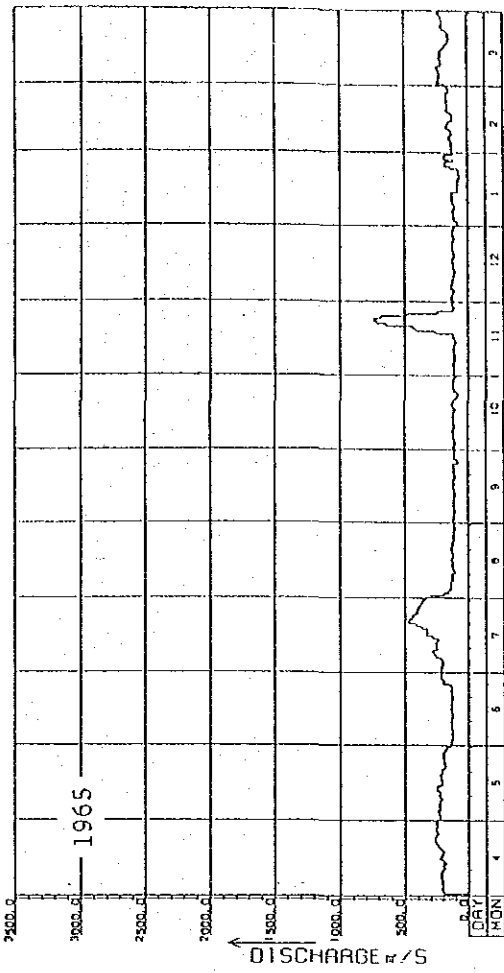


Figure 7-3 (3) PING RIVER FLOW AT WANG KRA CHAO, TAK (PI2)  
 ... (DISCHARGE FROM BHUMIBOL DAM) ...



PING RIVER FLOW AT WANG KRA CHAO, TAK (P12)  
 ... (DISCHARGE FROM BHUNIBOL DAM) ...

Figure 7-3 (4)

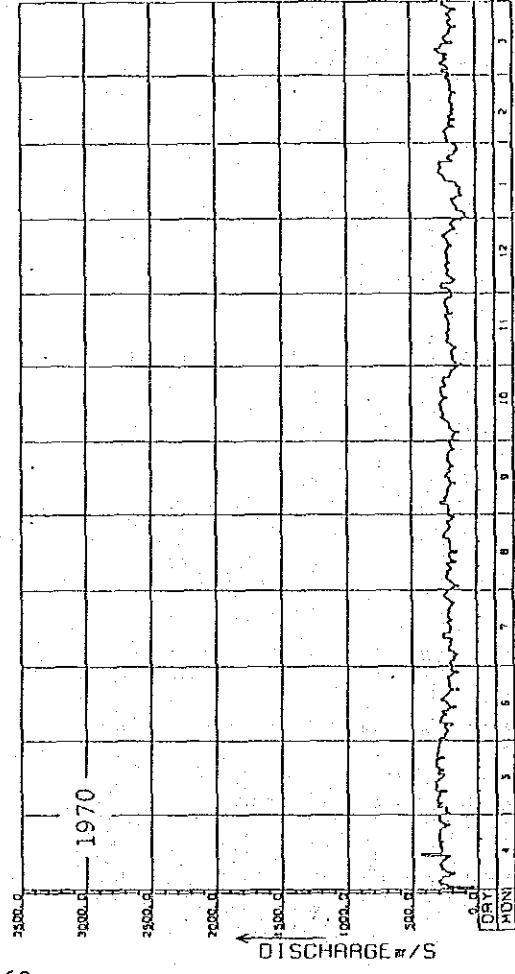
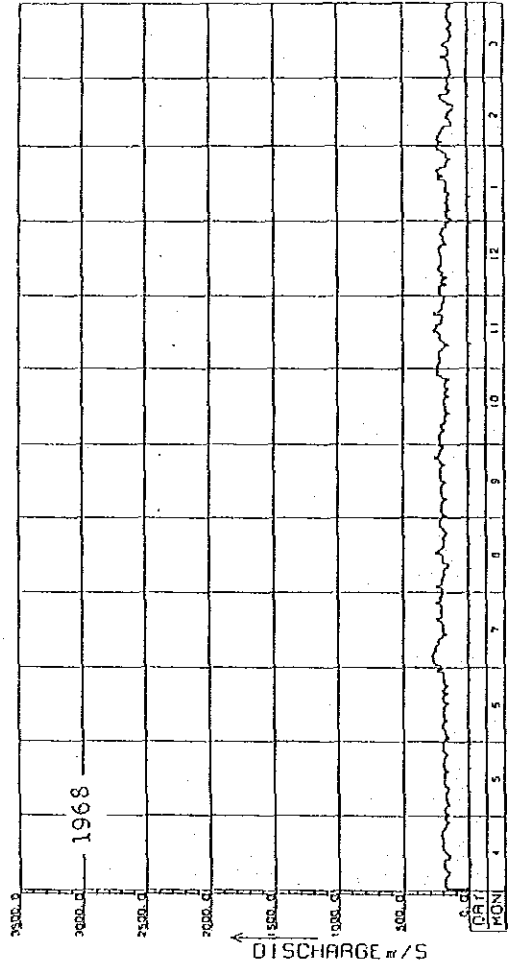
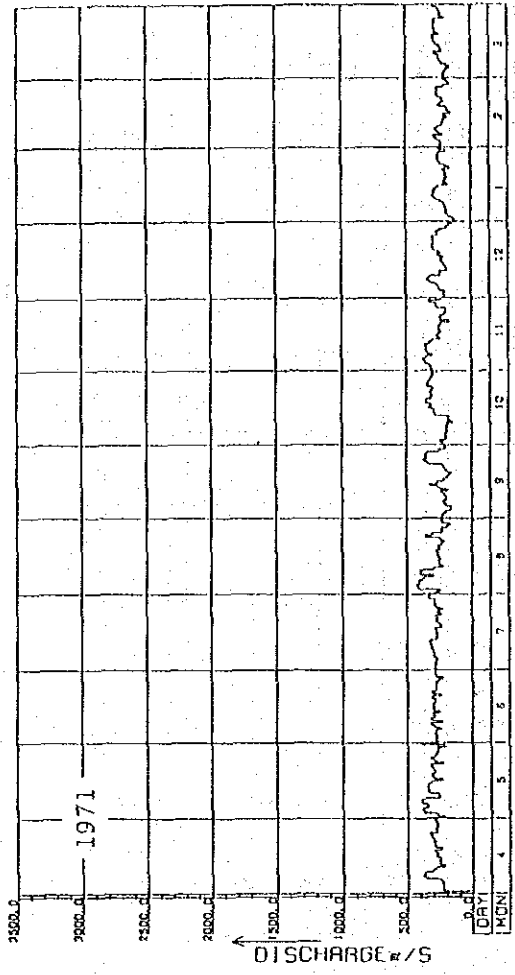



Figure 7-3 (5) PING RIVER FLOW AT WANG KRA CHAO, TAK (P12)  
 ... (DISCHARGE FROM BHUMIBOL DAM) ...

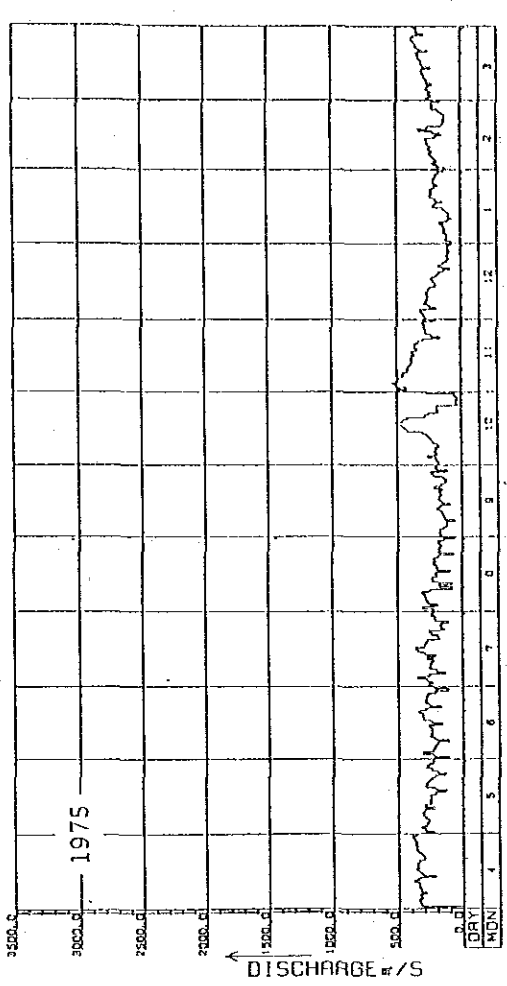
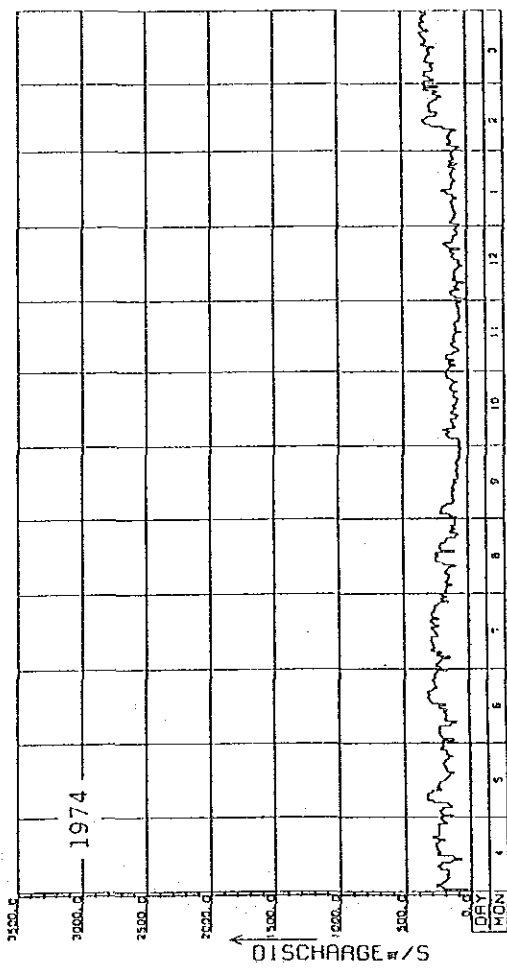
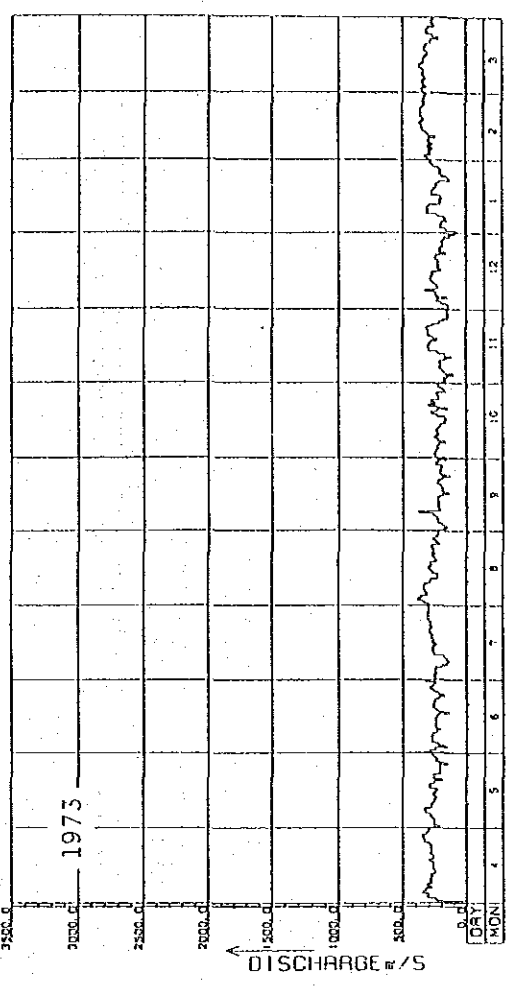
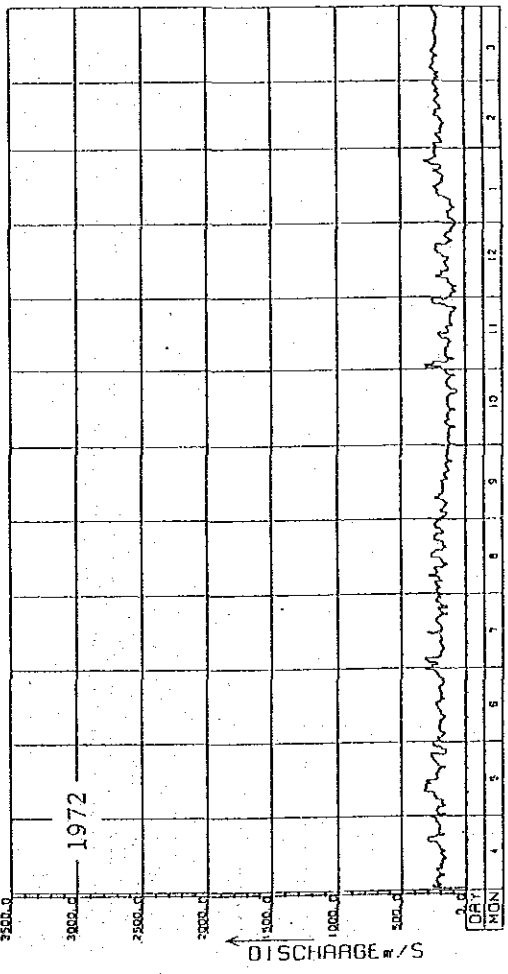


Figure 7-3 (6) PING RIVER FLOW AT WANG KRA CHAO, TAK (P12) ... (DISCHARGE FROM BHUMIBOL DAM) ...



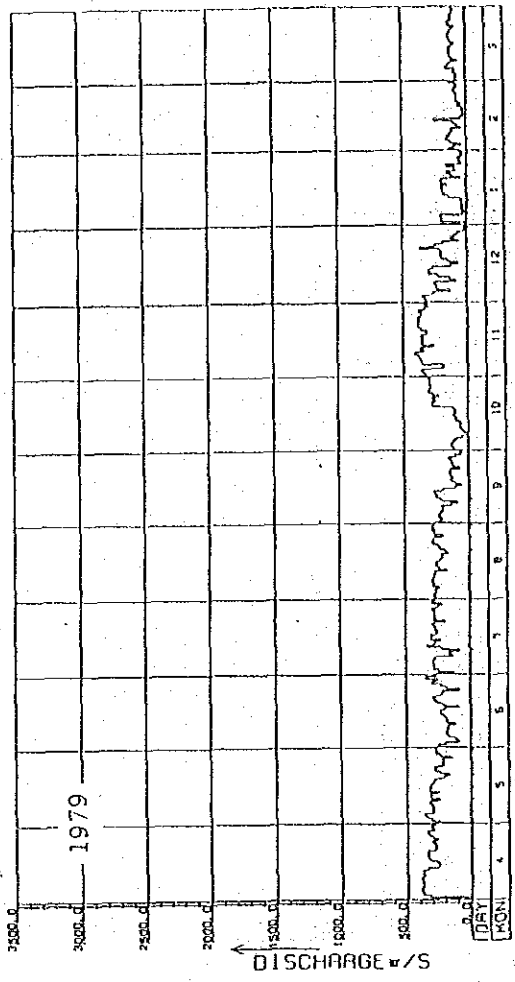

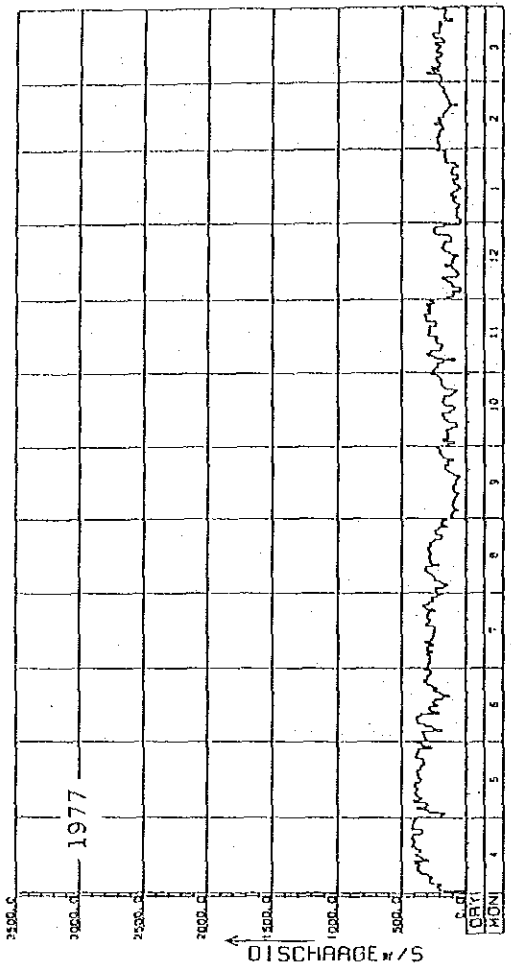
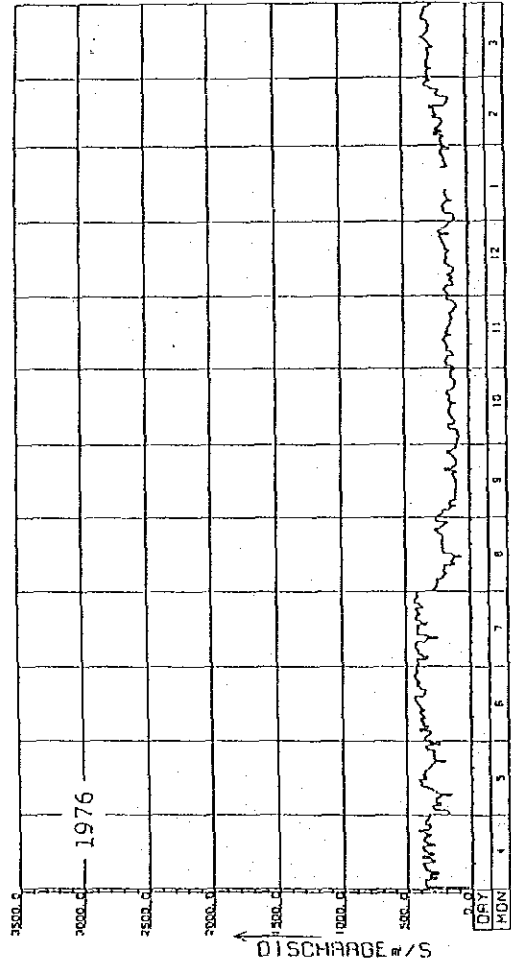


Figure 7-3 (7) PING RIVER FLOW AT WANG KRA CHAO, TAK (P12) ... (DISCHARGE FROM BHUMIBOL DAM) ...

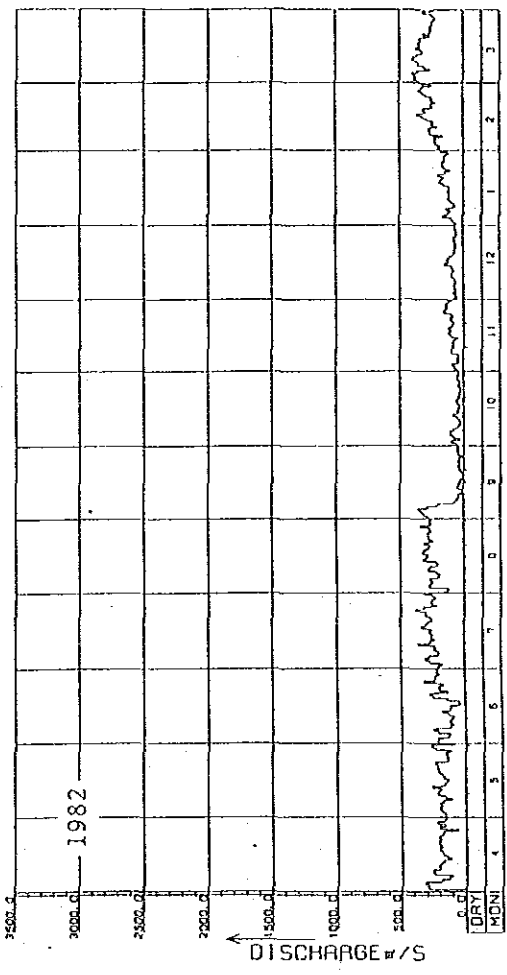
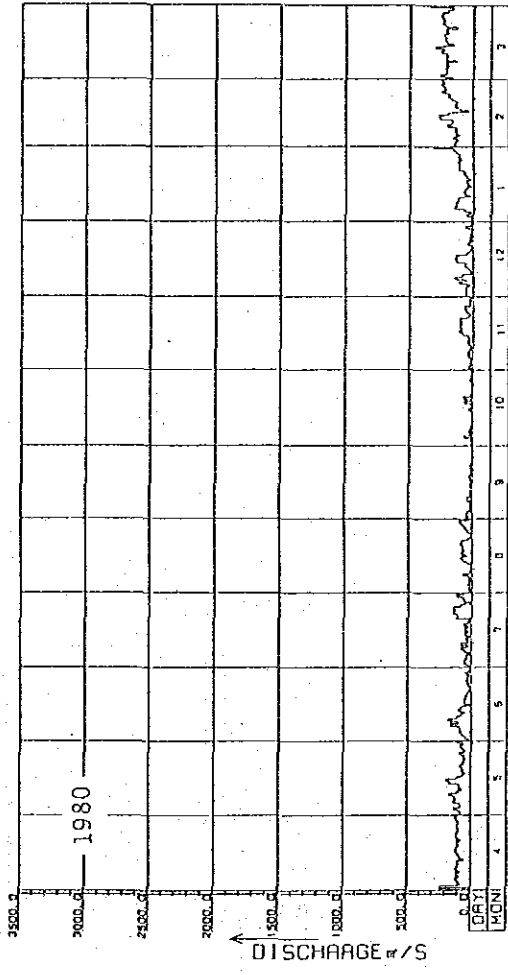
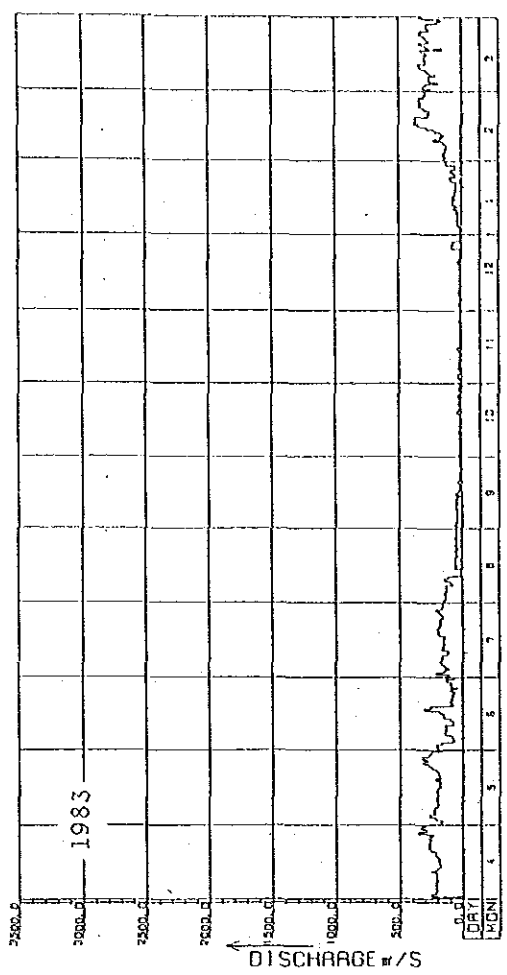
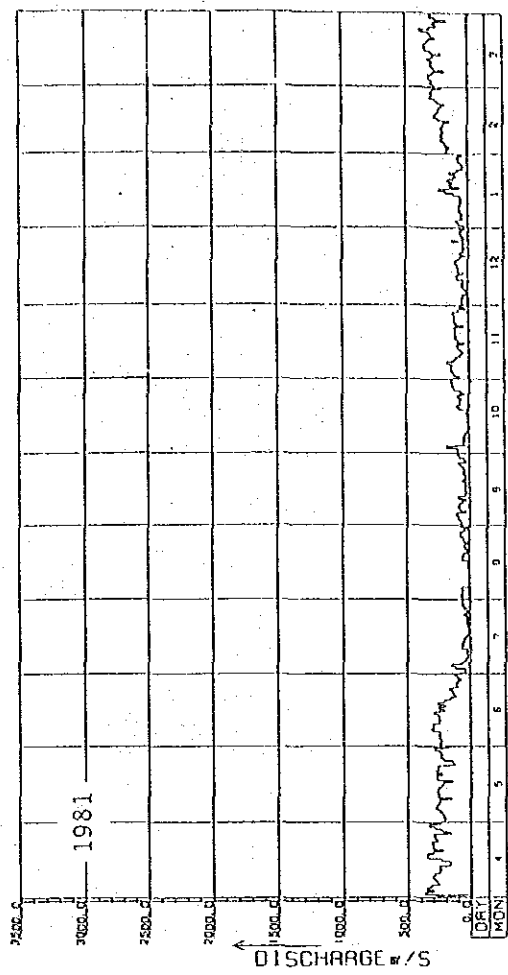


Figure 7-3 (8) PING RIVER FLOW AT WANG KRA CHAO, TAK (P12)  
 ... (DISCHARGE FROM BHUMIBOL DAM) ...

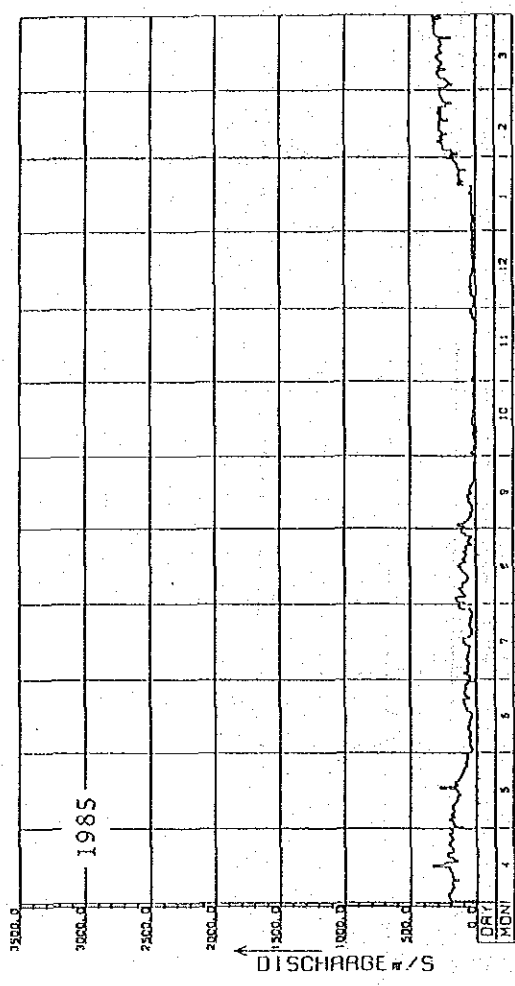
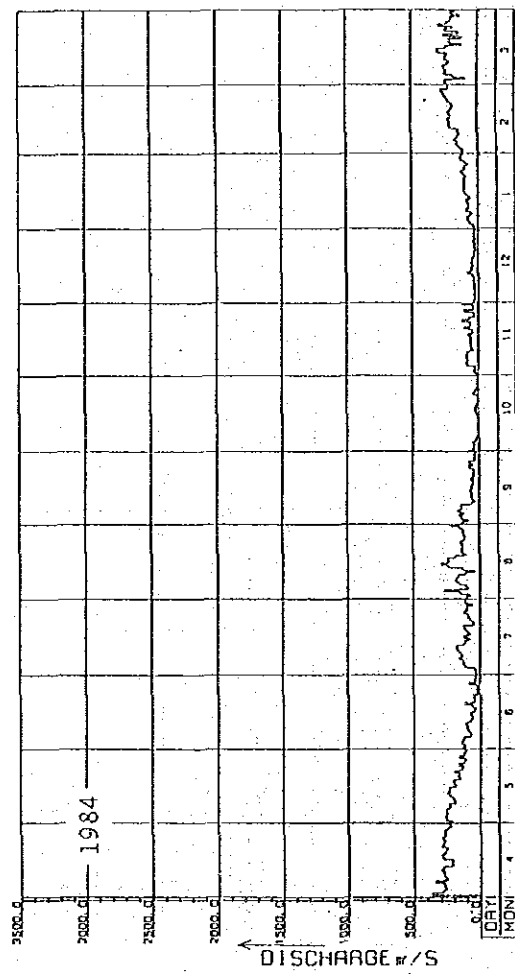


Figure 7-3 (9) PING RIVER FLOW AT WANG KRA CHAO, TAK (P12)  
 ... (DISCHARGE FROM BHUMIBOL DAM) ...

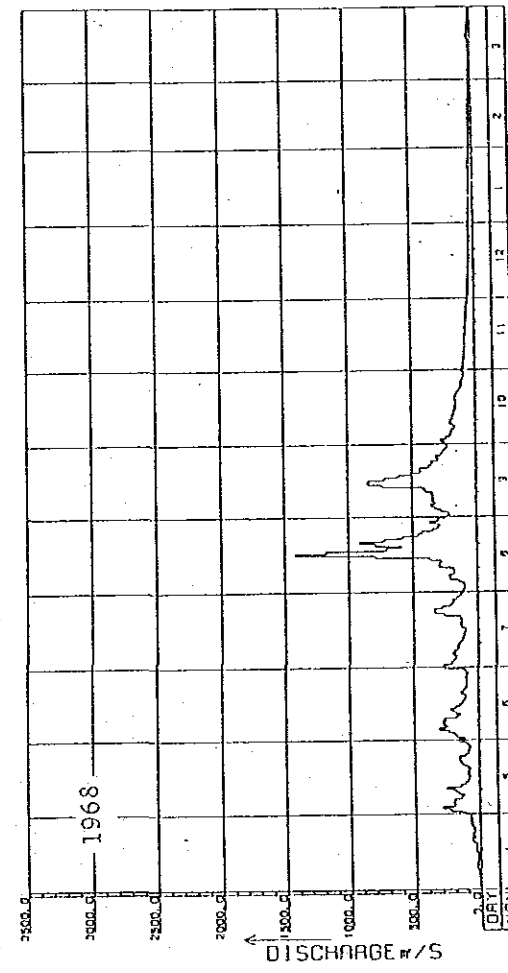
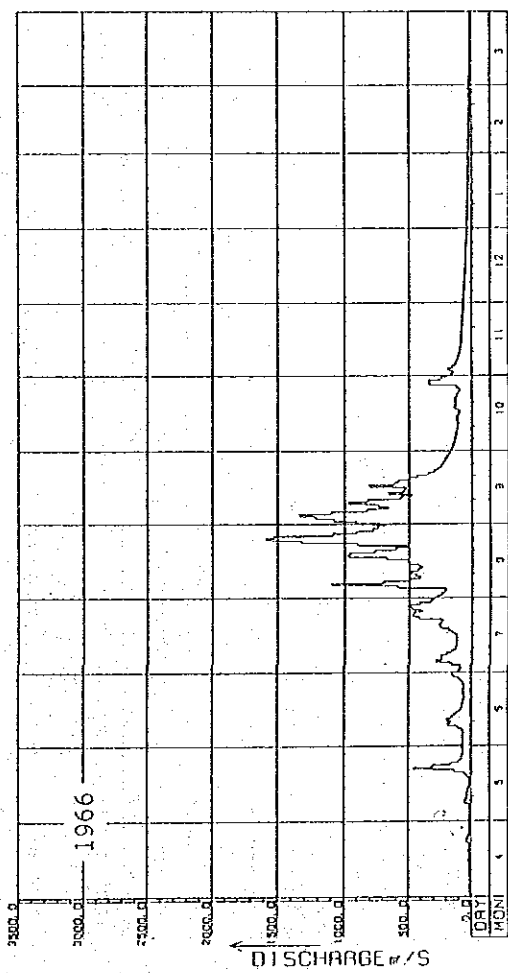
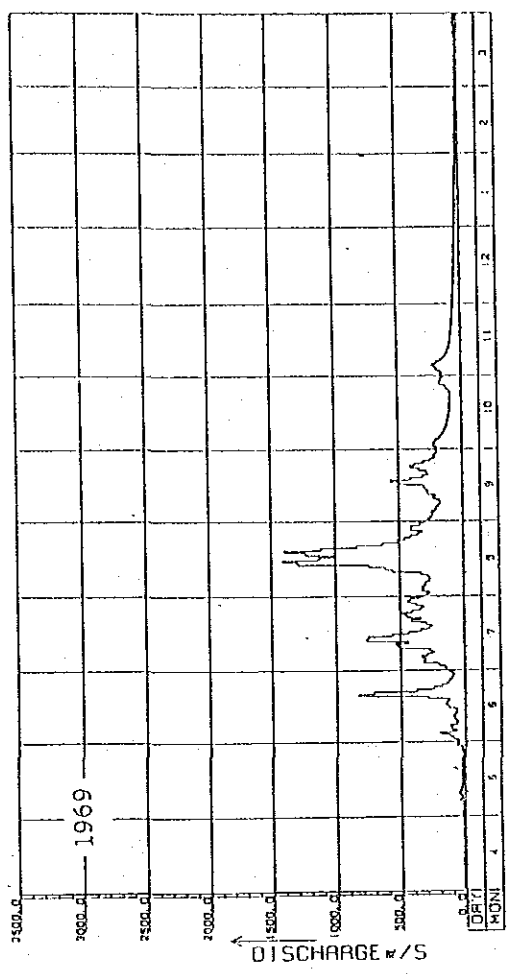
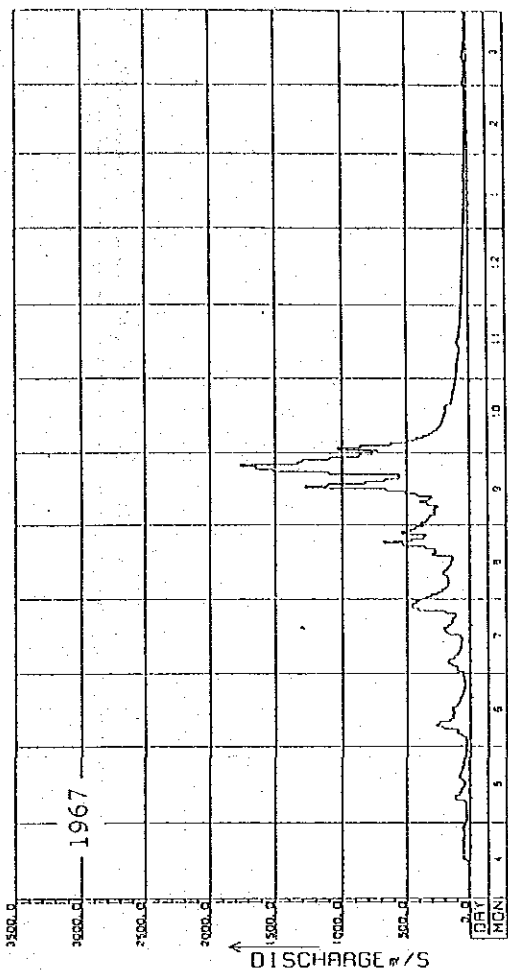


Figure 7-4 (I) NAN RIVER FLOW AT BAN HAT PHAI, UTTARADIT (N12A)  
 .....(DISCHARGE FROM SIRIKIT DAM).....

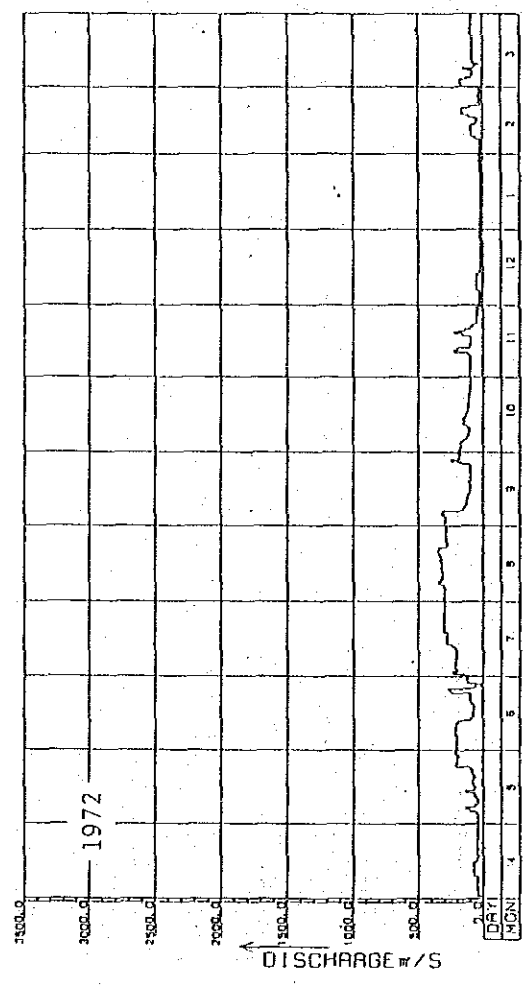
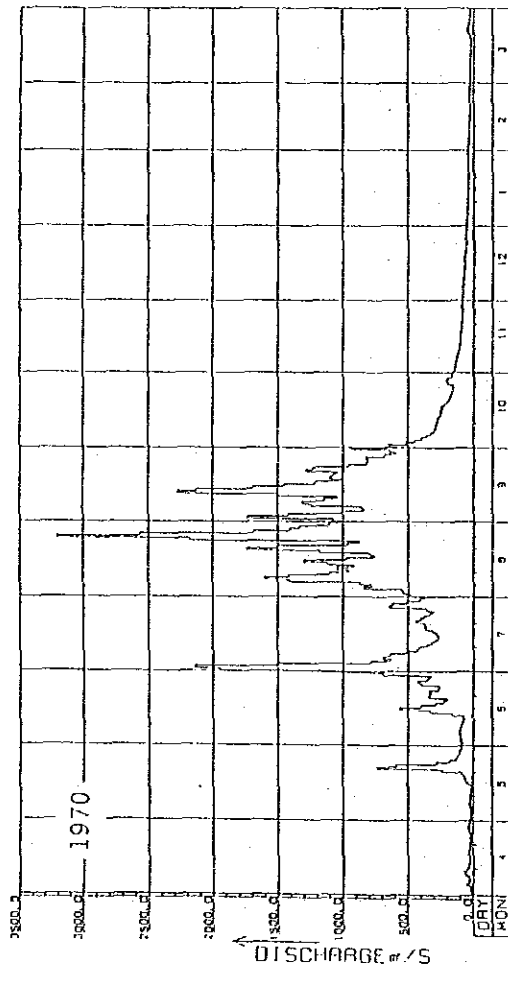
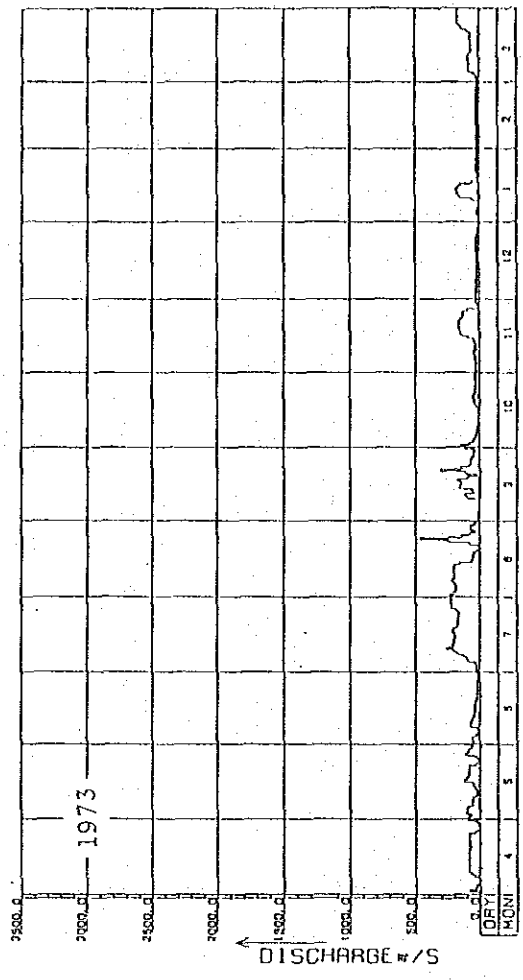
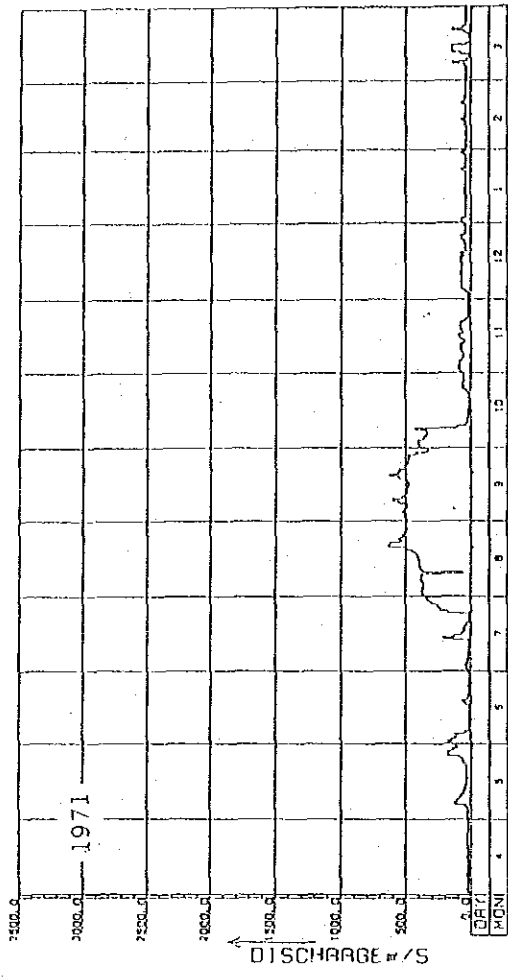


Figure 7-4 (2) NAN RIVER FLOW AT BAN HAT PHAI, UTTARADIT (N12A)  
 .....(DISCHARGE FROM SIRIKIT DAM).....

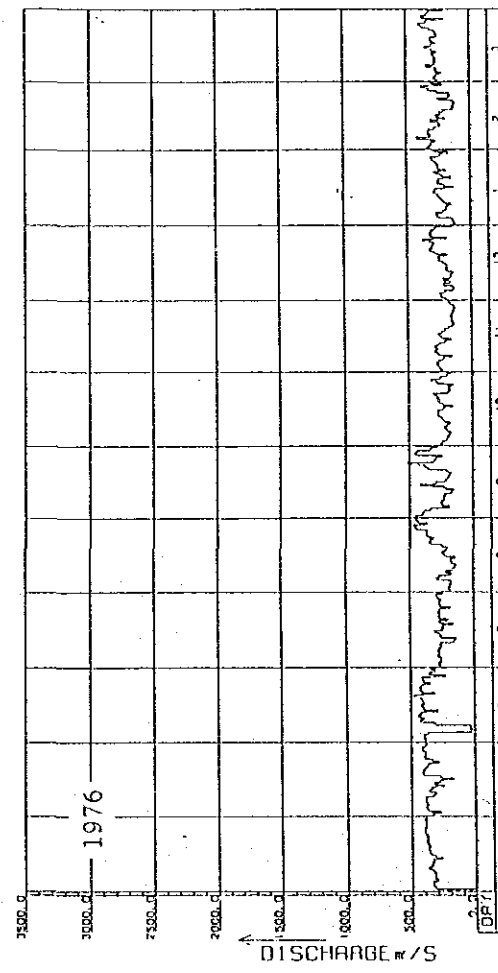
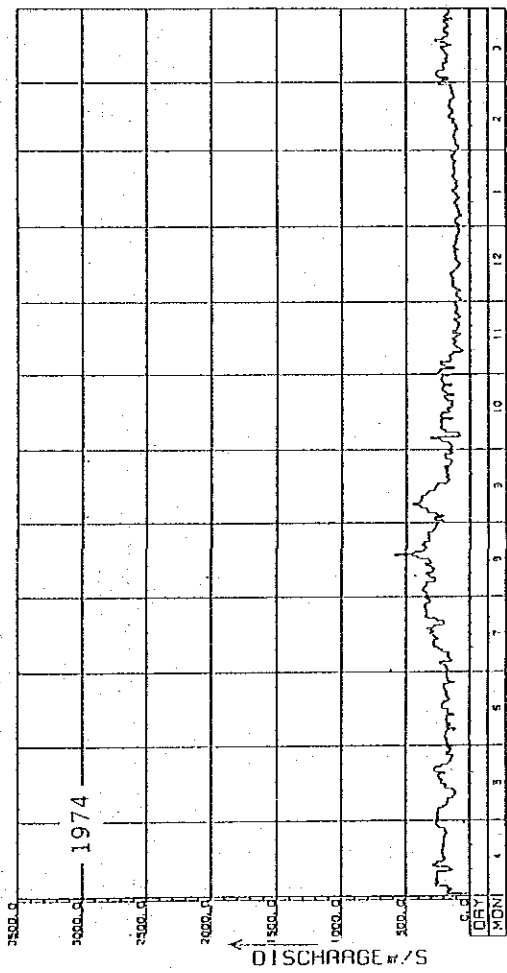
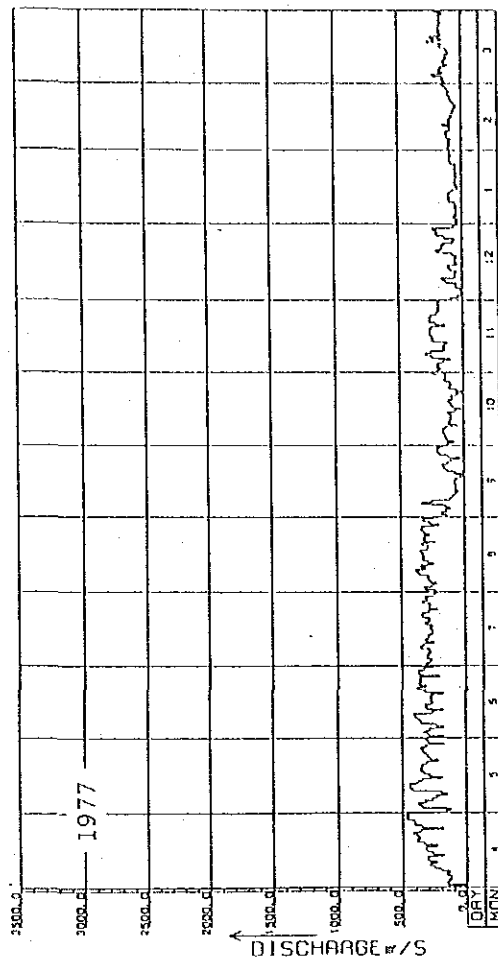
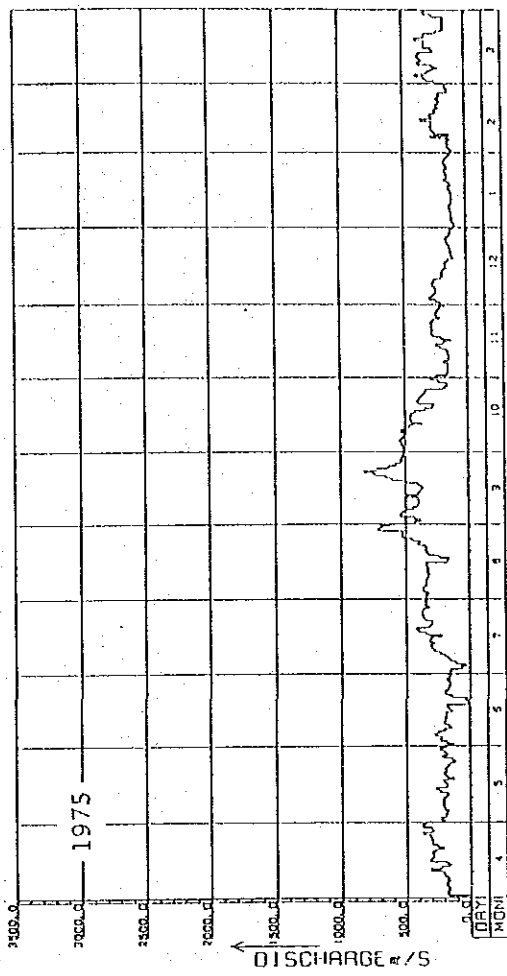


Figure 7-4 (3) NAN RIVER FLOW AT BAN HAT PHAI, UTTARADIT (N12A)  
 .....(DISCHARGE FROM SIRIKIT DAM).....

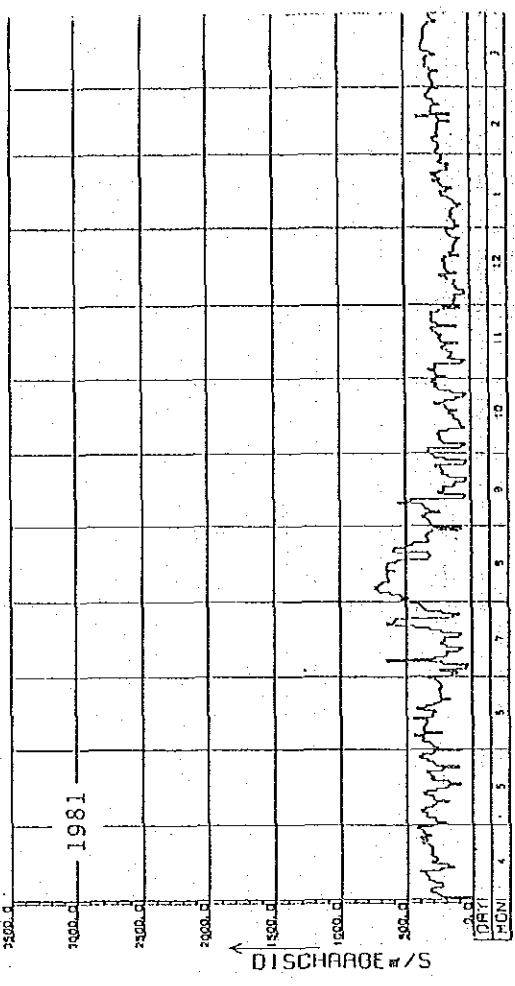
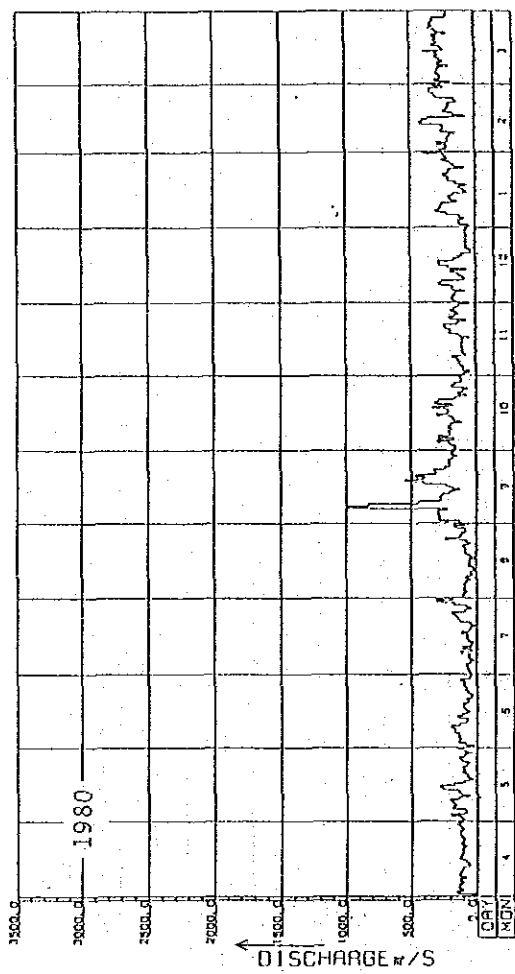
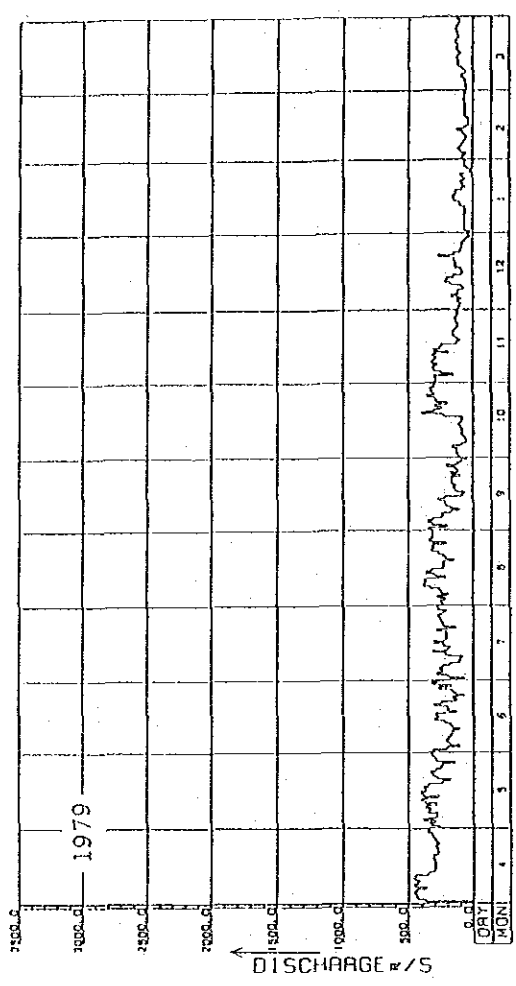
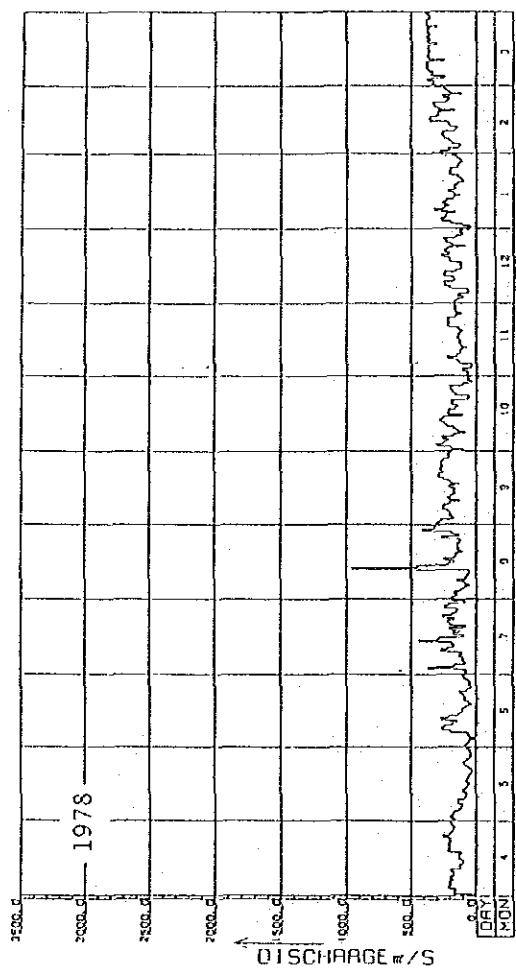


Figure 7-4 (4) NAN RIVER FLOW AT BAN HAT PHAI, UTTARADIT (N12A)  
 ..... (DISCHARGE FROM SIRIKIT DAM) .....

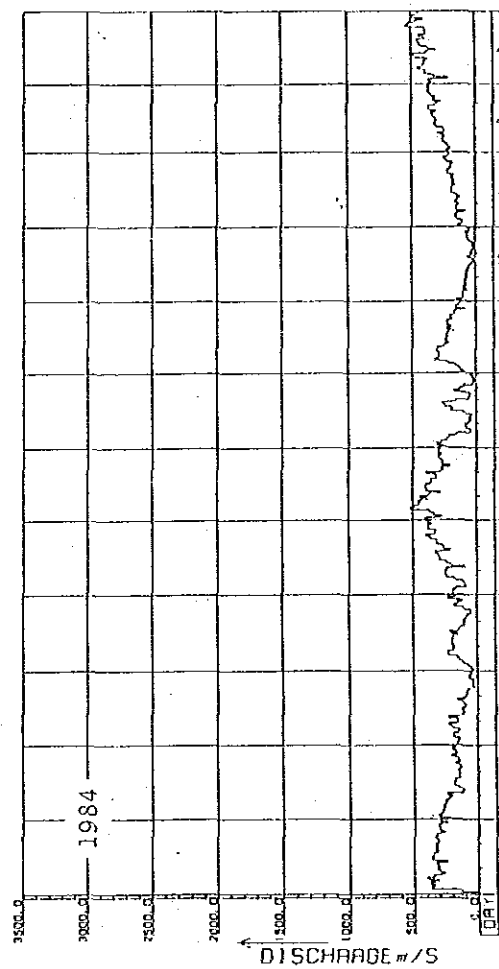
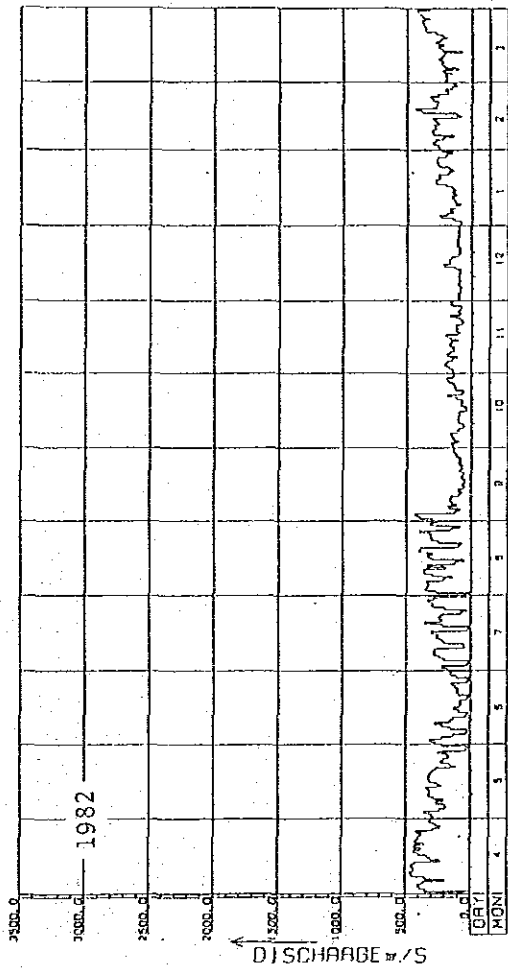

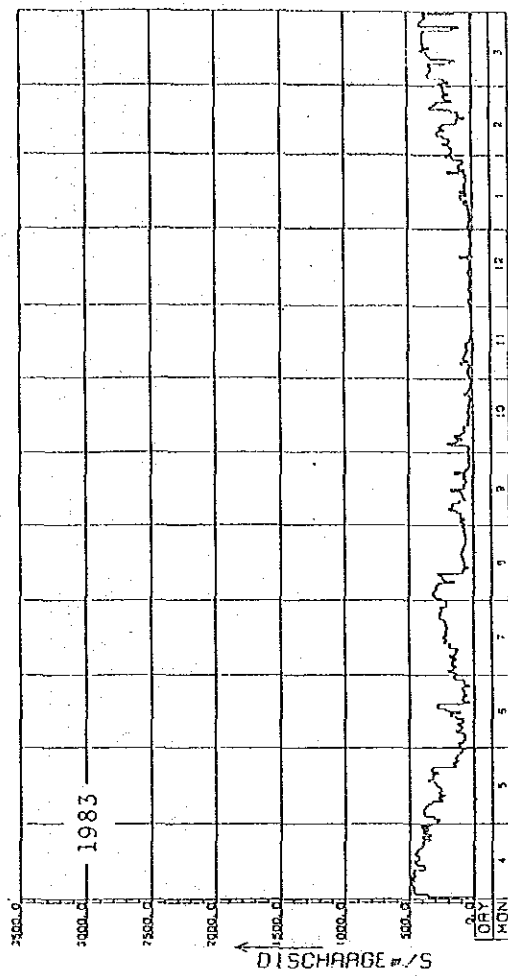


Figure 7-4 (5) NAN RIVER FLOW AT BAN HAT PHAI, UTTARADIT (N12A)  
 ..... (DISCHARGE FROM SIRIKIT DAM) .....



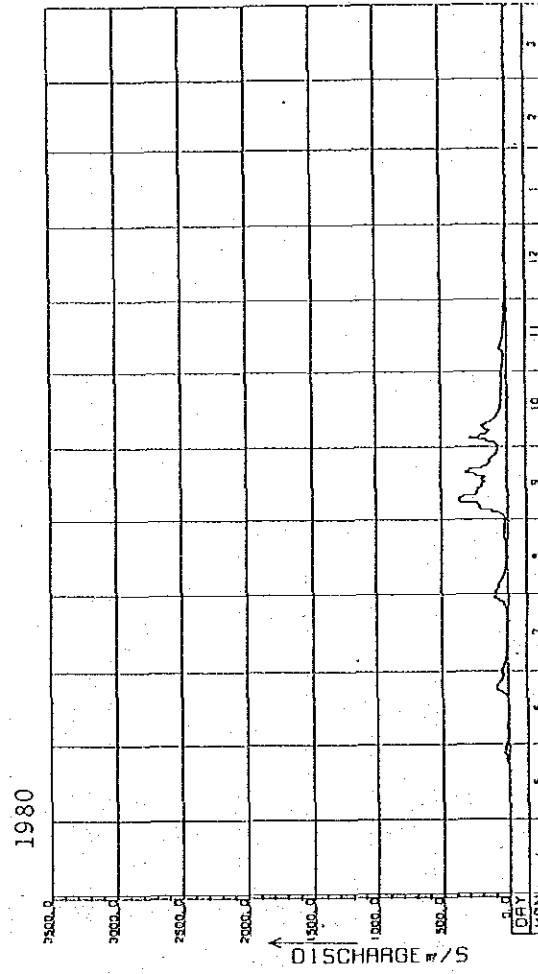
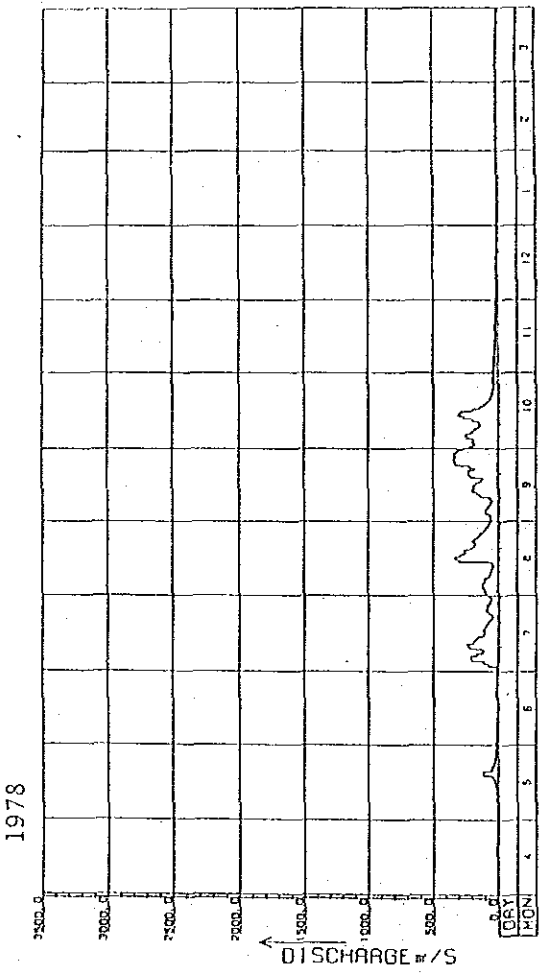
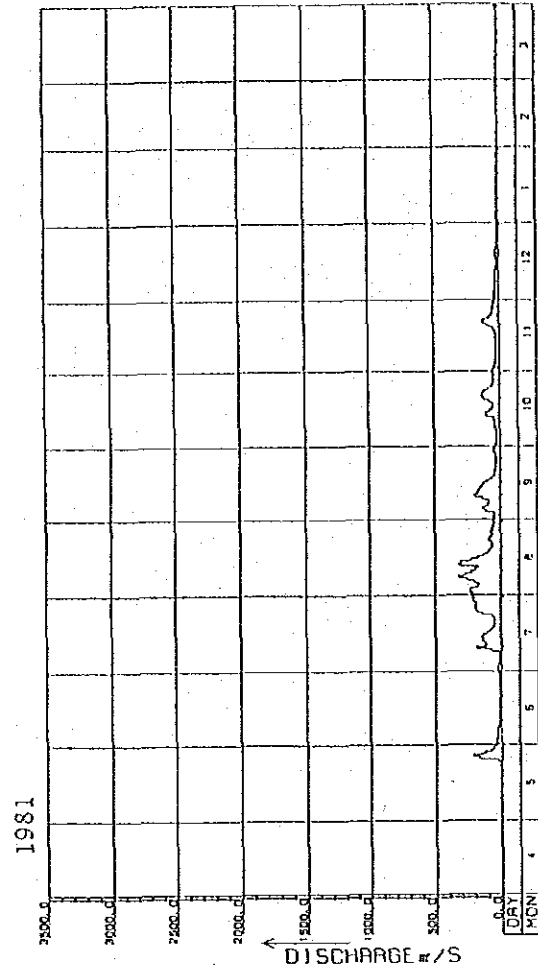
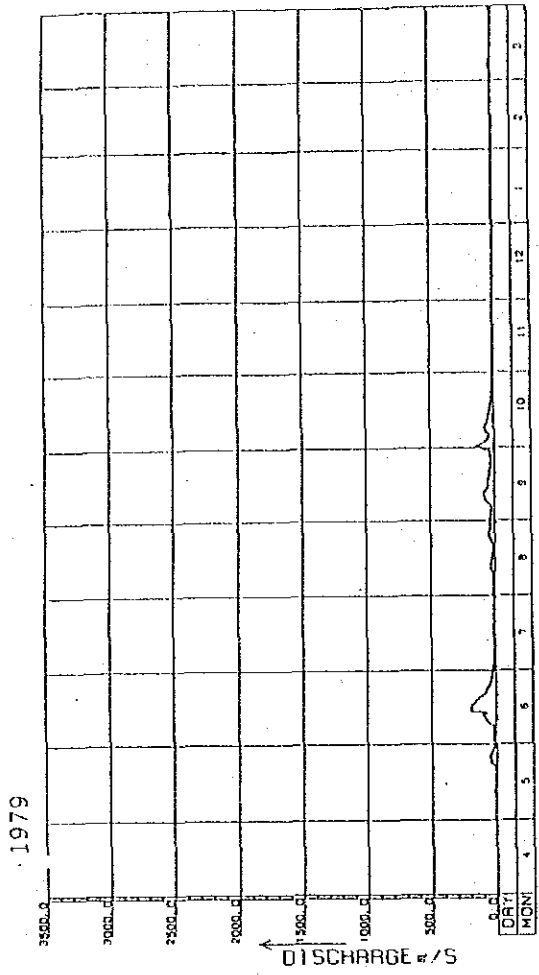


Figure 7-5 (1) WANG RIVER FLOW AT BAN WAN MAN, TAK (W4A)


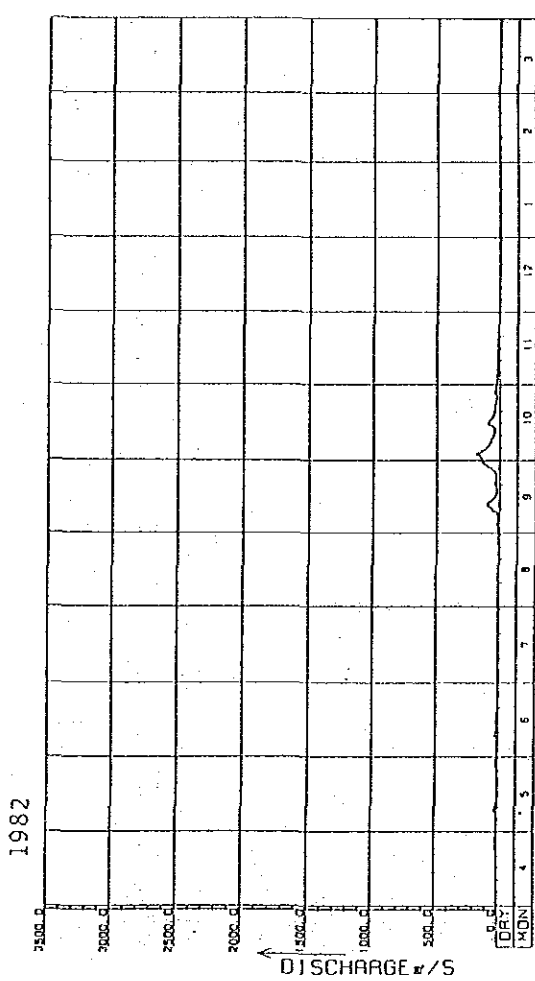

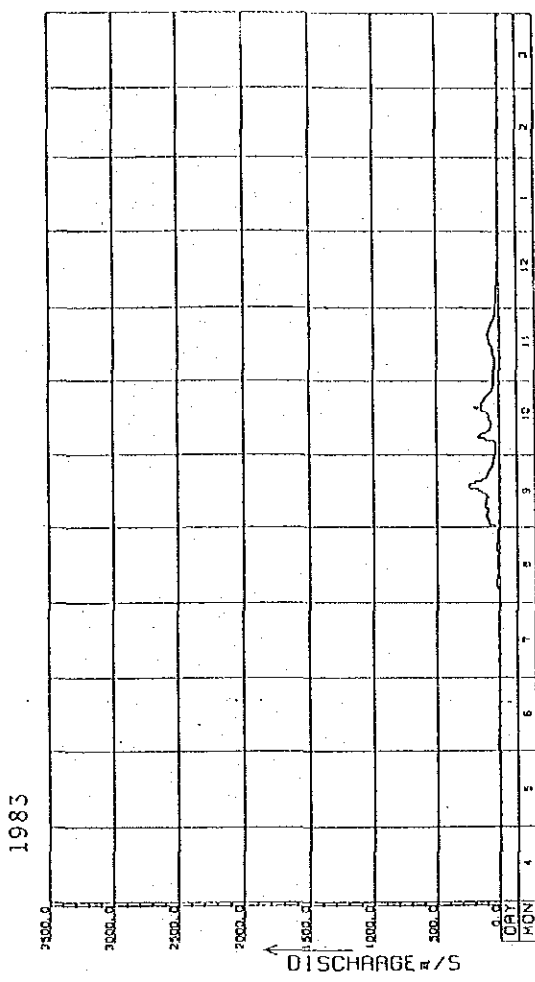


Figure 7-5 (2) WANG RIVER FLOW AT BAN WAN MAN, TAK (W4A)

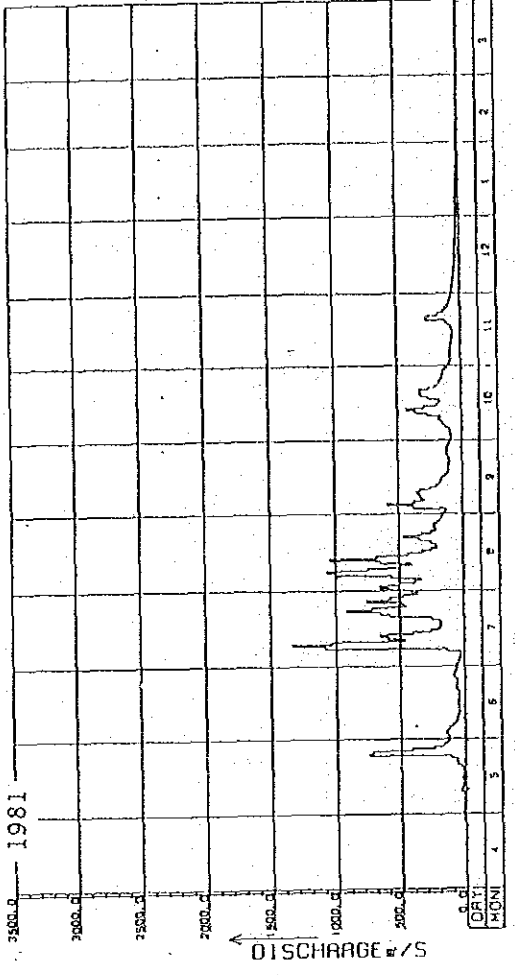
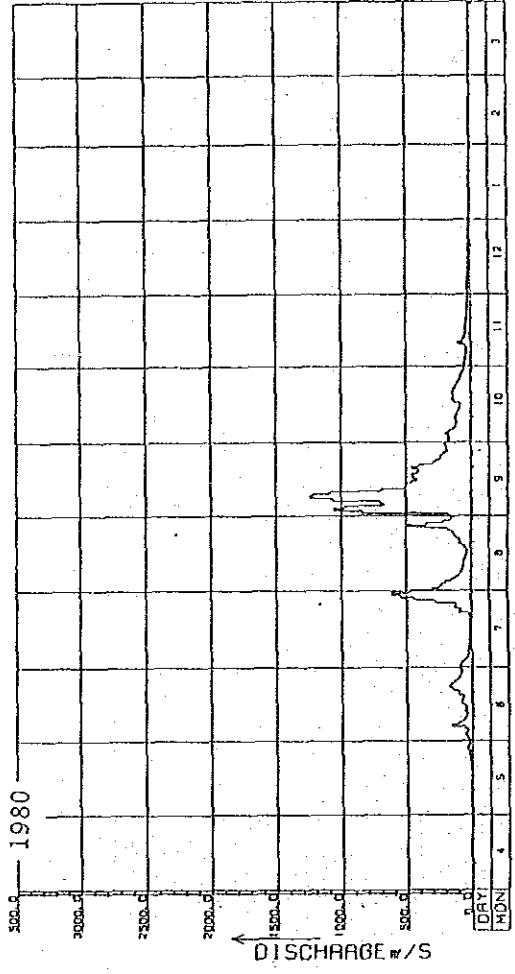
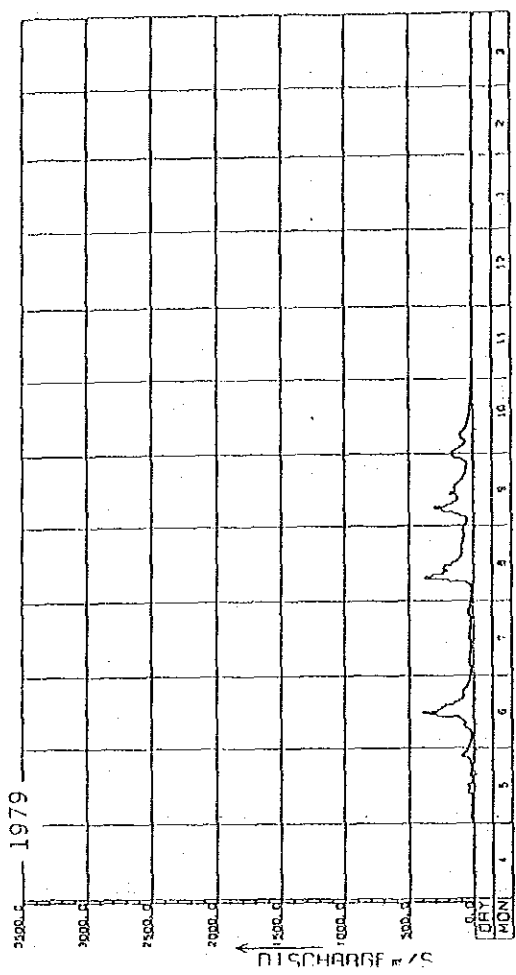
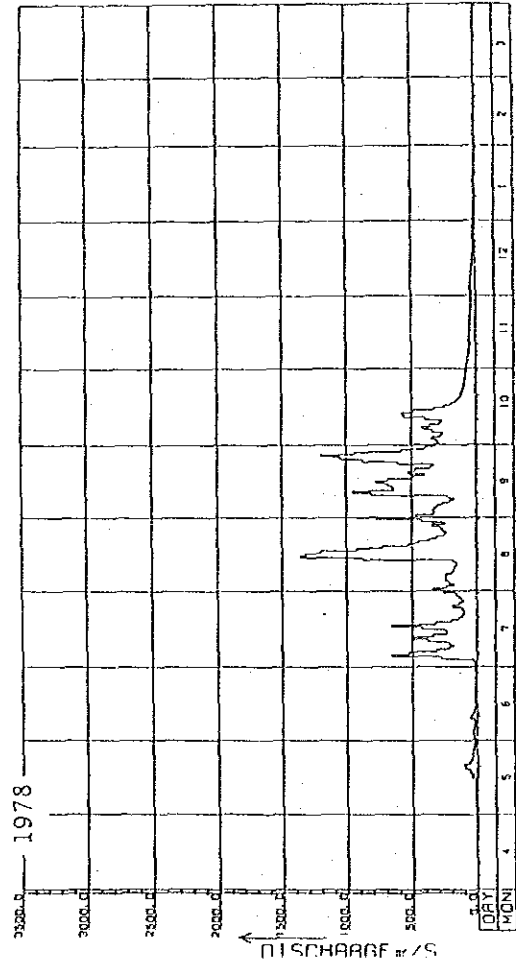


Figure 7-6 (1) YOM RIVER FLOW AT SAWAN KHALOK, SUKHOTHAI (Y3A)  
 ..... (DISCHARGE FROM YOM WEIR) .....

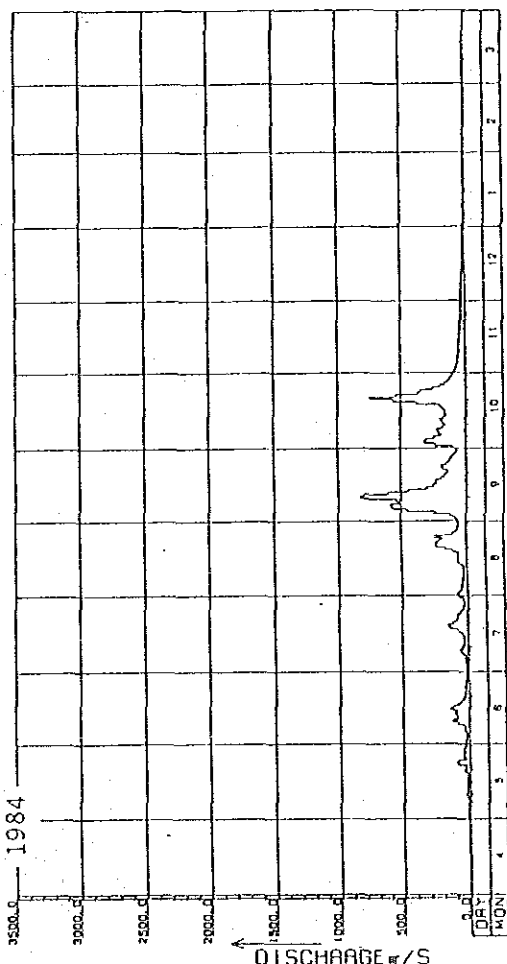
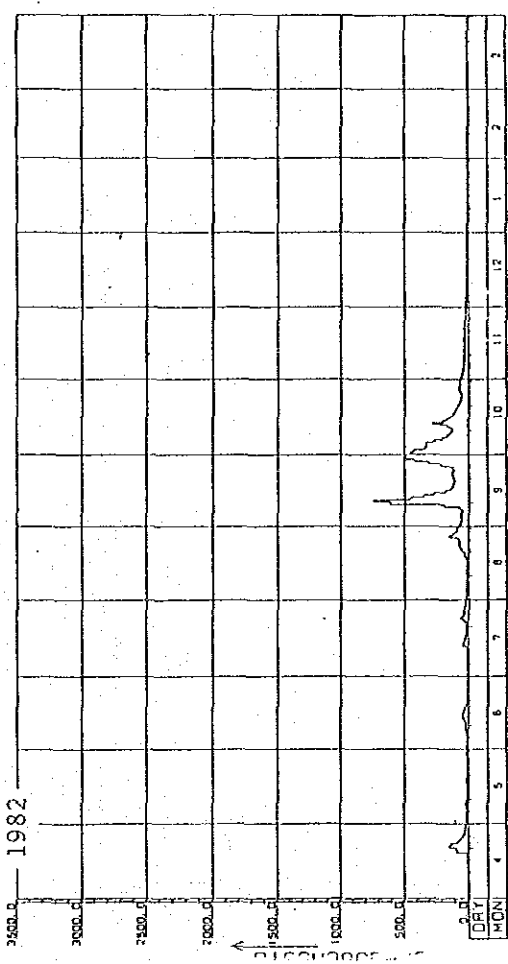
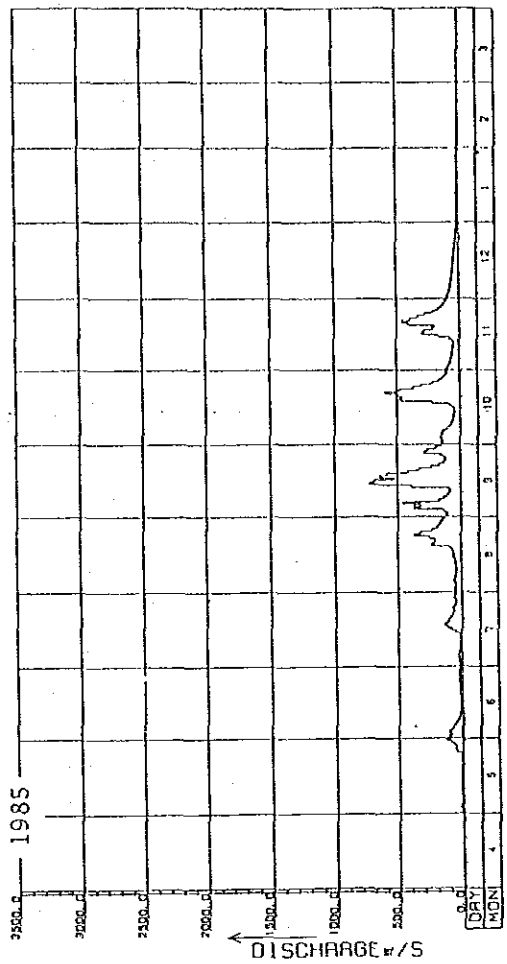
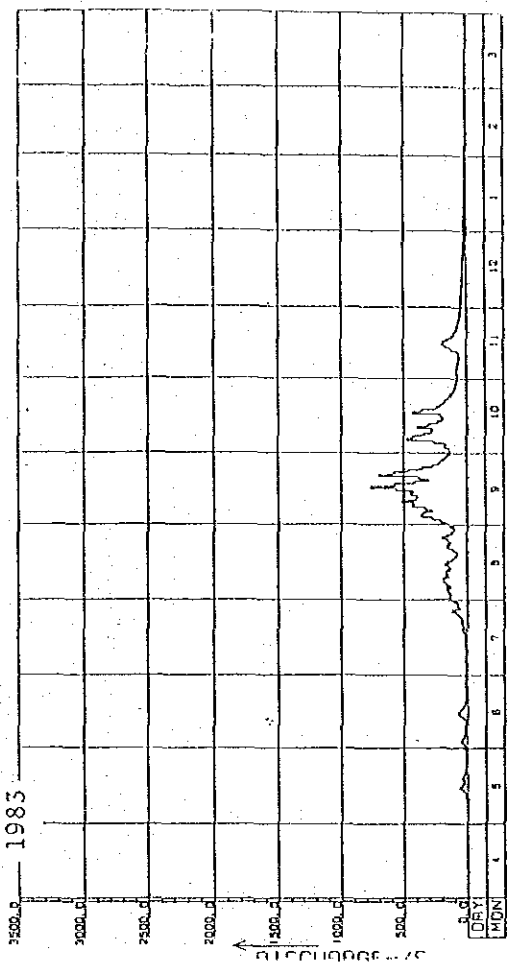


Figure 7-6 (2) YOM RIVER FLOW AT SAWAN KHALOK, SUKHOTHAI (Y3A)  
 .....(DISCHARGE FROM YOM WEIR).....

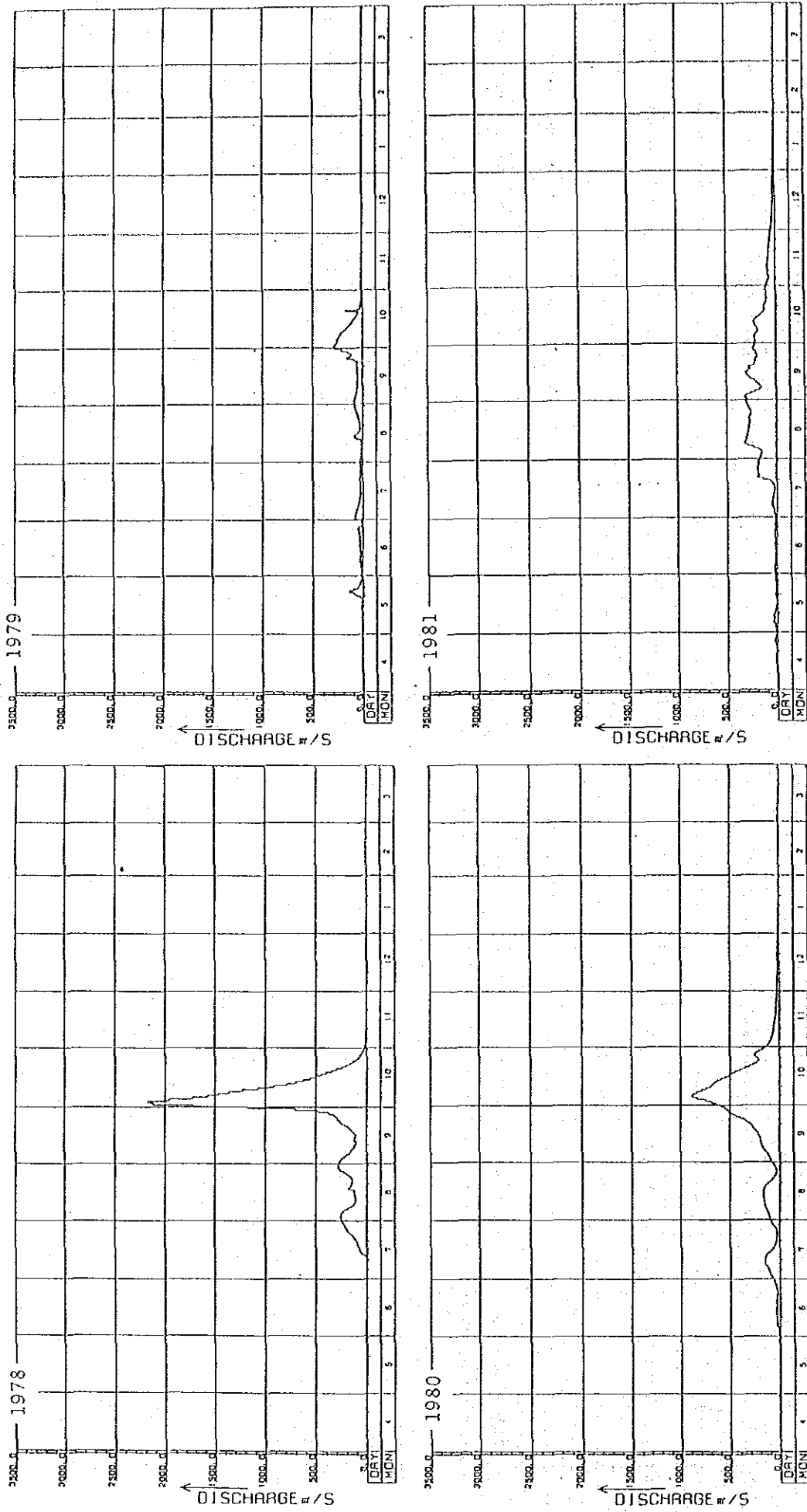


Figure 7-7 (1) PASAK RIVER FLOW AT BAN MUANG NUA, SARABURI (S9)

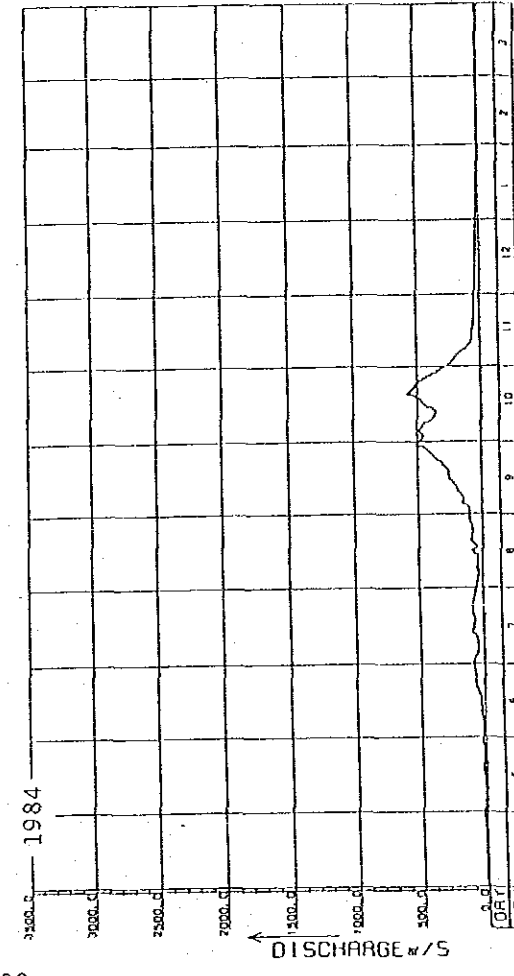
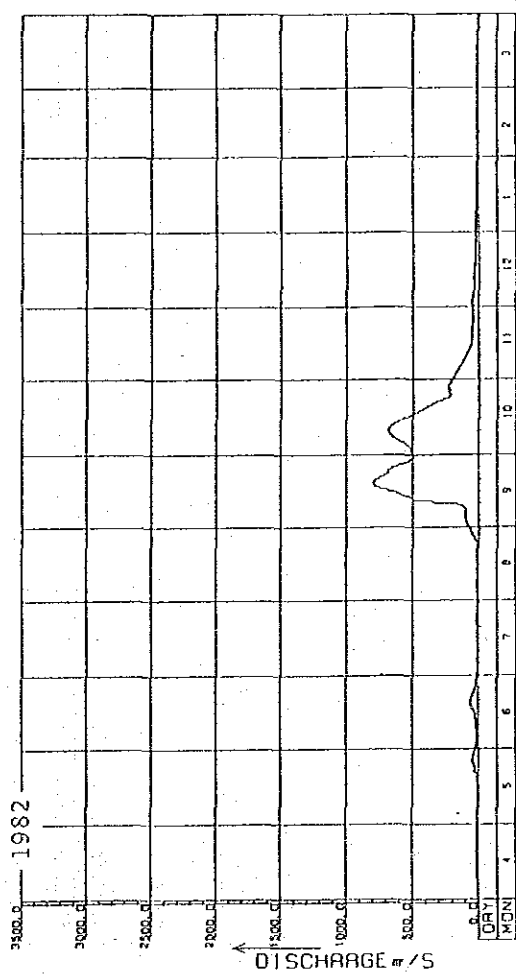

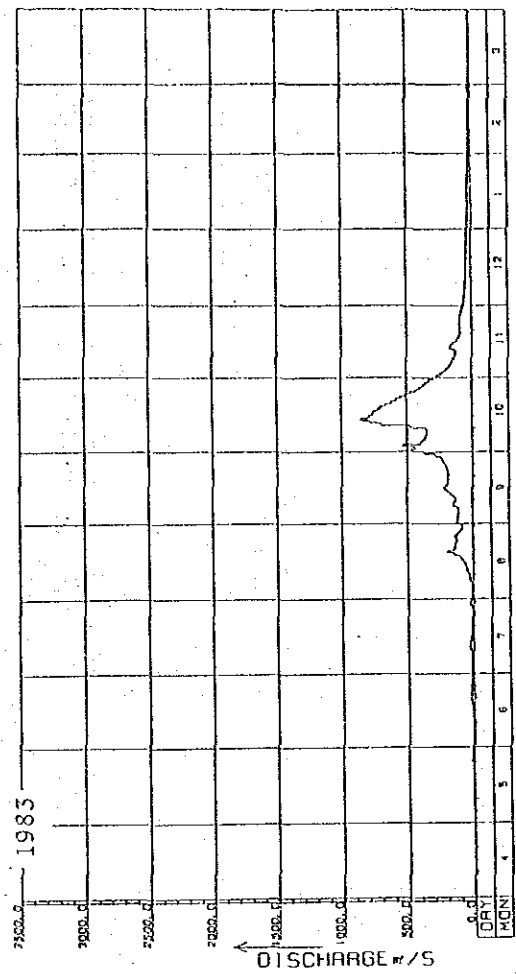


Figure 7-7 (2) PASAK RIVER FLOW AT BAN MUANG NUA, SARABURI (S9)

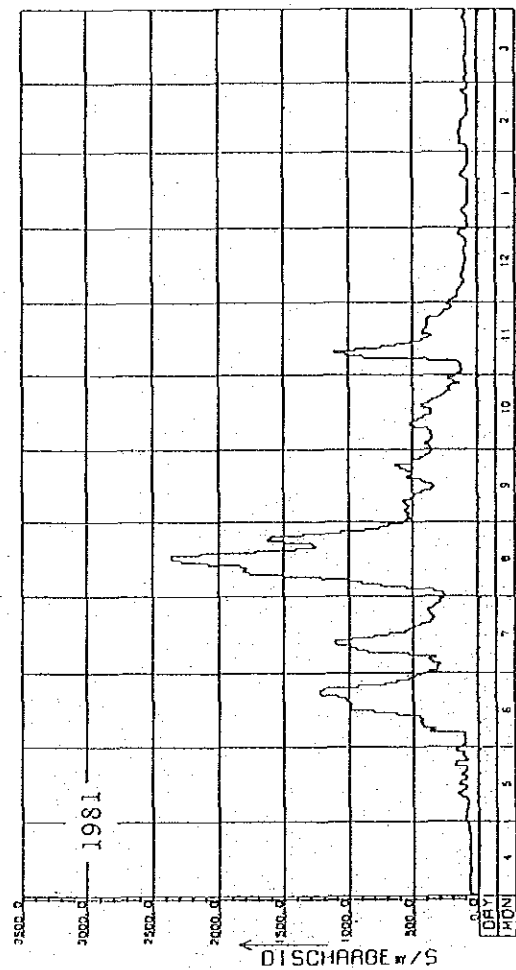
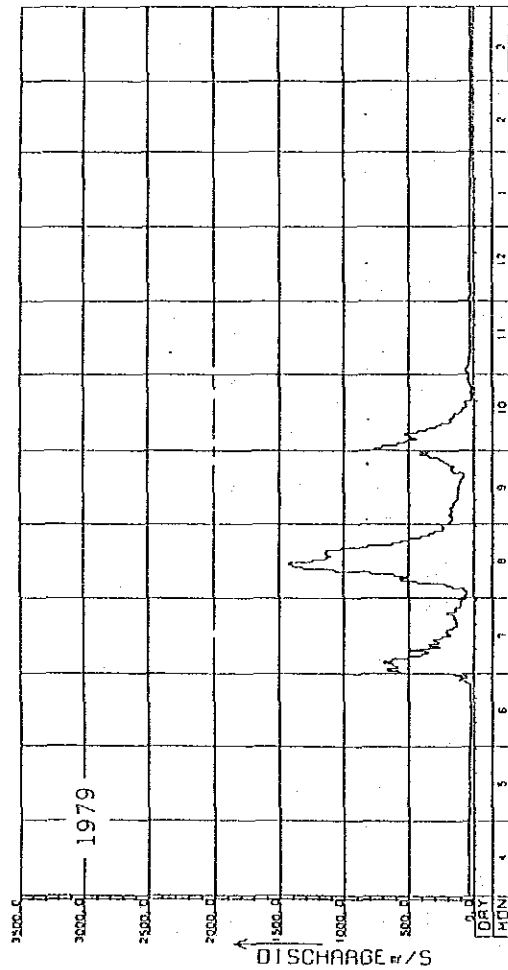
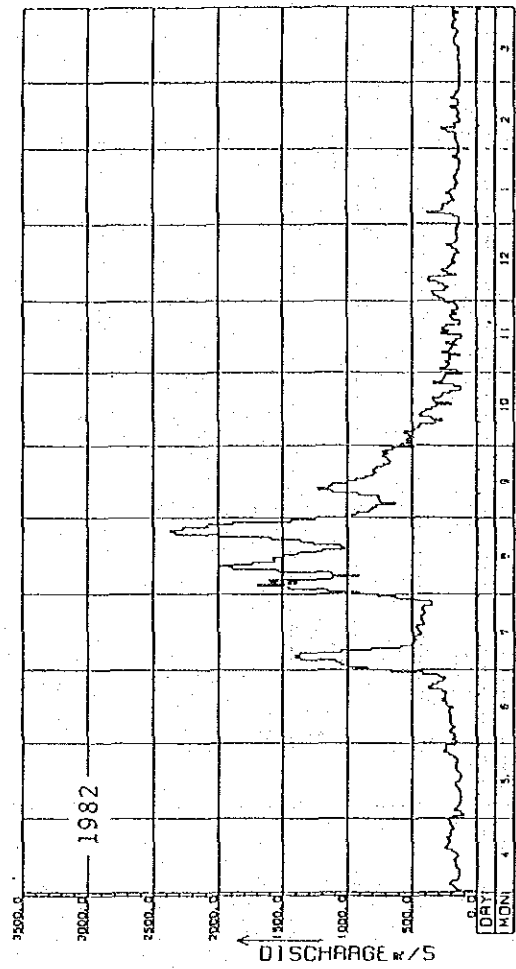
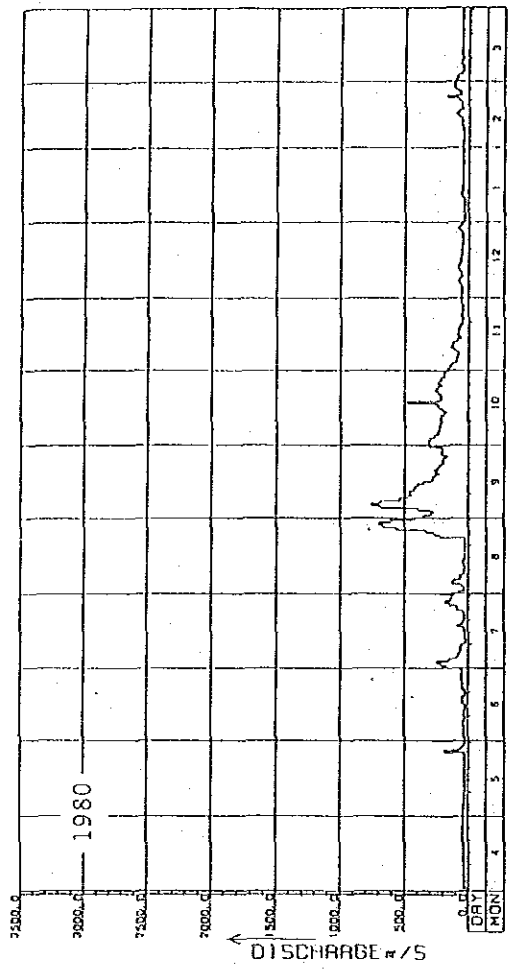


Figure 7-8 (I) MEKLONG RIVER FLOW AT VAJIRALONKORN DAM (BAN WAN KHANAI), KANCHANABURI (K11)

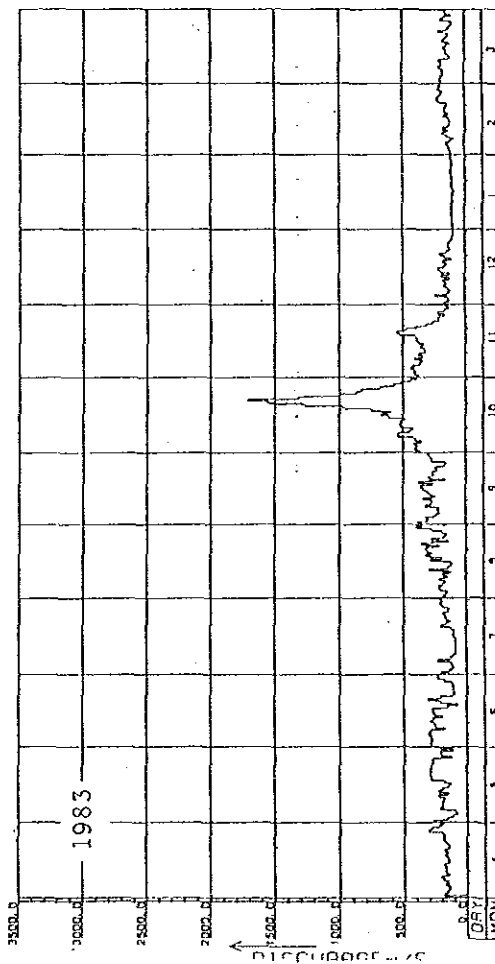
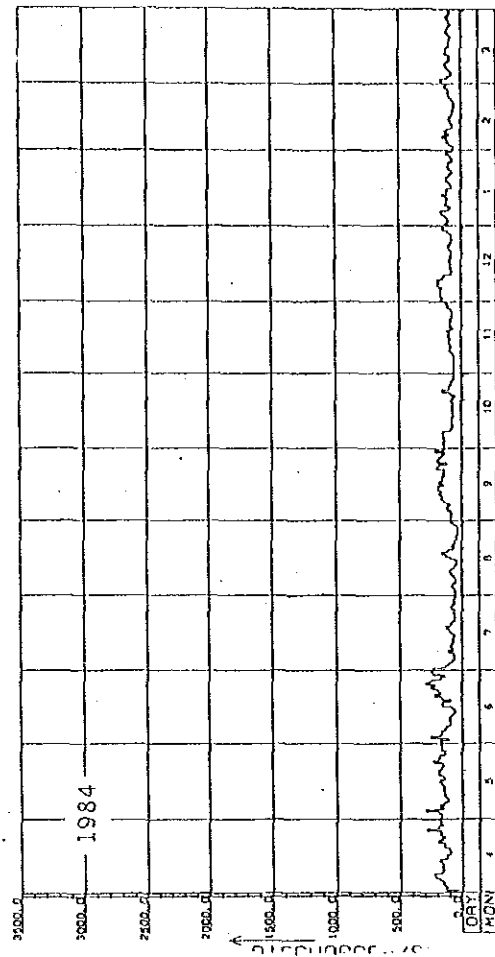


Figure 7-8 (2) MEKLONG RIVER FLOW AT VAJIRALONKORN DAM (BAN WAN KHANAI), KANCHANABURI (K11)



JICA