

**BASIC DESIGN STUDY REPORT
ON
THE PROJECT FOR BRIDGE CONSTRUCTION
IN RURAL REGION
IN
NORTHEAST THAILAND**

MAY 1989

JAPAN INTERNATIONAL COOPERATION AGENCY

4.12.2
6.15
6.15

JICA LIBRARY



1076410(8)

1972

**BASIC DESIGN STUDY REPORT
ON
THE PROJECT FOR BRIDGE CONSTRUCTION
IN RURAL REGION
IN
NORTHEAST THAILAND**

MAY 1989

JAPAN INTERNATIONAL COOPERATION AGENCY



国際協力事業団

19721

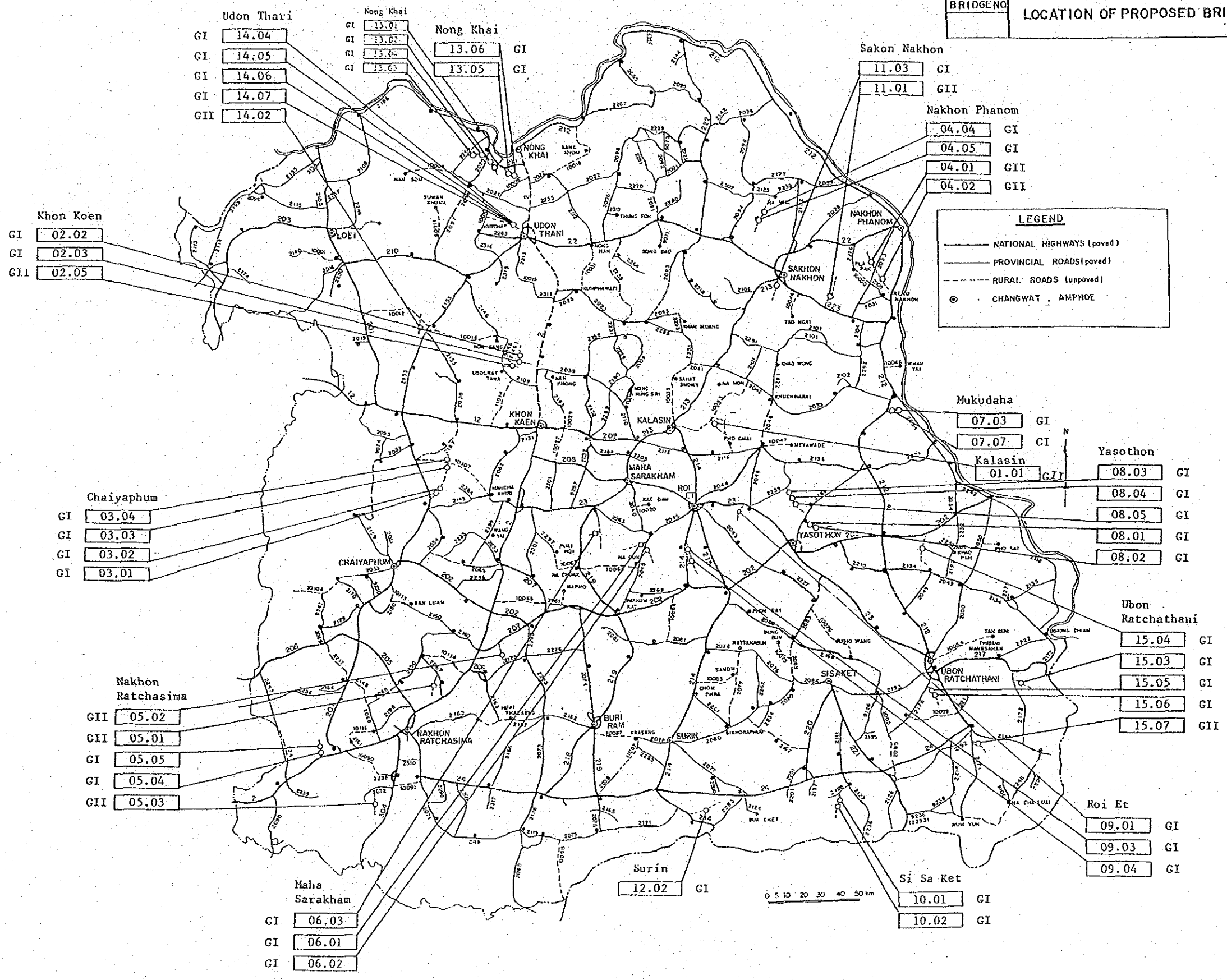
TABLE OF CONTENTS

SHEET

LOCATION MAP OF KING OF THAILAND	
LOCATION OF PROPOSED BRIDGES	
DETAIL LOCATION OF BRIDGES	
NAME OF PHASE I BRIDGES FOR GROUP I	
NAME OF PHASE II BRIDGES FOR GROUP I	
NAME OF PHASE I, II BRIDGES FOR GROUP II	
GENERAL VIEW OF BRIDGES FOR GROUP I	1
GENERAL VIEW OF BRIDGES FOR GROUP II	43
STRUCTURE VIEW OF SUPERSTRUCTURE FOR GROUP I, GROUP II	53
STRUCTURE VIEW OF SUBSTRUCTURE FOR GROUP II	76
APPROACH ROAD AND GROUTED RIP-RAP	86

THE PROJECT FOR BRIDGE CONSTRUCTION
IN RURAL REGION IN NORTHEAST THAILAND

BRIDGE NO.	LOCATION OF PROPOSED BRIDGES	SHEET NO.
		/



- Udon Thani
- GI 14.04
 - GI 14.05
 - GI 14.06
 - GI 14.07
 - GII 14.02

- Nong Khai
- GI 13.01
 - GI 13.02
 - GI 13.03
 - GI 13.05
 - GI 13.06

- Sakon Nakhon
- GI 11.03
 - GII 11.01

- Nakhon Phanom
- GI 04.04
 - GI 04.05
 - GII 04.01
 - GII 04.02

- Khon Koen
- GI 02.02
 - GI 02.03
 - GII 02.05

- Mukudaha
- GI 07.03
 - GI 07.07

- Yasothon
- GI 08.03
 - GI 08.04
 - GI 08.05
 - GI 08.01
 - GI 08.02

- Chaiyaphum
- GI 03.04
 - GI 03.03
 - GI 03.02
 - GI 03.01

- Kalasin
- GII 01.01

- Nakhon Ratchasima
- GII 05.02
 - GII 05.01
 - GI 05.05
 - GI 05.04
 - GII 05.03

- Ubon Ratchathani
- GI 15.04
 - GI 15.03
 - GI 15.05
 - GI 15.06
 - GII 15.07

- Maha Sarakham
- GI 06.03
 - GI 06.01
 - GI 06.02

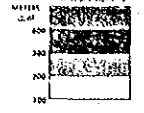
- Surin
- GI 12.02

- Si Sa Ket
- GI 10.01
 - GI 10.02

- Roi Et
- GI 09.01
 - GI 09.03
 - GI 09.04

SERIES 3400000000
SHEET 3400000000-14
EDITION NUMBER 1 8710

มาตราส่วน 1:250,000
จังหวัดร้อยเอ็ด
ประเทศไทย



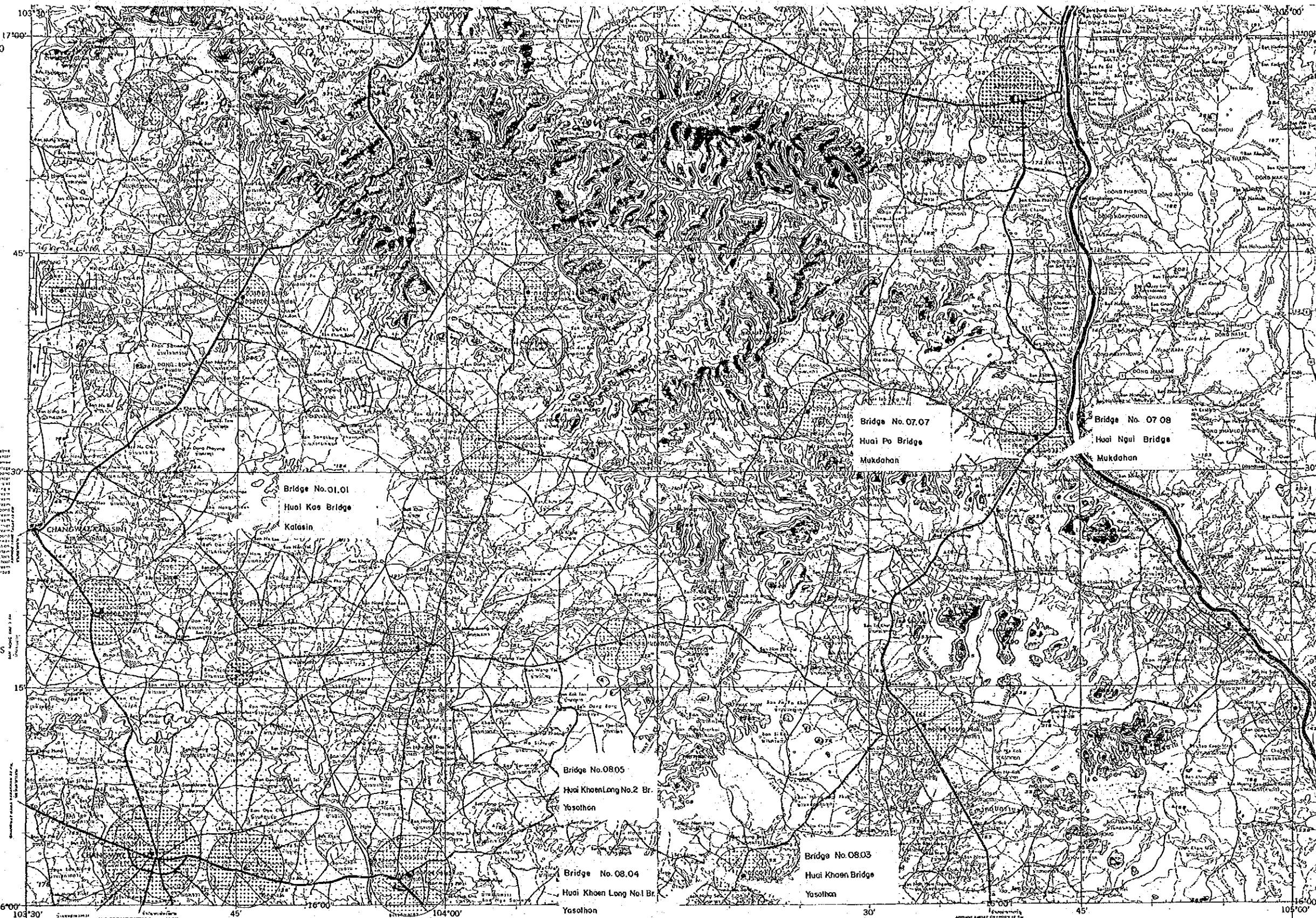
RELIABILITY OF THIS SHEET
This sheet is based on the following information:

Table with columns for 'RELIABILITY OF THIS SHEET' and 'RELIABILITY OF THIS SHEET'. It lists various sources of information and their reliability.

GLOSSARY table with columns for 'English' and 'Thai'. It lists various geographical features and their corresponding Thai names.

LOCATED PLACES (จังหวัดร้อยเอ็ด)
BANGKOK METROPOLIS
CHANGWAT CHIANG MAI
CHANGWAT UDON THANI

LOCATION DIAGRAM table showing the map's location within Thailand and neighboring countries.




ELEVATIONS IN METERS
ระดับสูงในเมตร
แผนที่นี้จัดทำเพื่อใช้ศึกษาการกระจายของ
ถนนและประชากรในจังหวัดร้อยเอ็ด
จากข้อมูลที่ได้จากกรมแผนที่ทหารบก
และกรมการปกครอง กระทรวงมหาดไทย

ROAD NETWORK AND POPULATION DISTRIBUTION
SOURCE RURAL ROAD STUDY 1981
BCEOM-LSH-ARC-UCC

ROADS table with columns for 'Road Type' and 'Symbol'. It lists various road types and their corresponding symbols on the map.

จังหวัดร้อยเอ็ด CHANGWAT ROI ET



CONTOUR INTERVAL 100 METERS
WITH SUPPLEMENTARY CONTOURS AT 50 METER INTERVALS
ระดับสูงในเมตร: 100 เมตร (มีระดับสูงเสริมที่ 50 เมตร)

19

ELEVATIONS IN METERS
ระดับสูงในเมตร

1220

NOTES: THIS SHEET IS PART OF A SERIES OF SHEETS WHICH COVER THE ENTIRE AREA OF THAILAND. THE BOUNDARIES OF THE STATES AND PROVINCES ARE NOT NECESSARILY AUTHENTICATED BY THIS SHEET.

On this map, a line of separate contours is being a matter of
1:50,000 scale. The contours are not necessarily authentic.
The contours are not necessarily authentic.

TERRAIN ELEVATIONS: HIGHEST KNOWN ELEVATION = 666 เมตร (ระดับสูงในเมตร)
ระดับสูงในเมตร: 666 เมตร (ระดับสูงในเมตร)

SCALE 1:250,000
CHANGWAT ROI ET,
THAILAND; LAOS
SERIES 3400000000
SHEET 3400000000-14
EDITION NUMBER 1 8710

