DHAMAR AREA

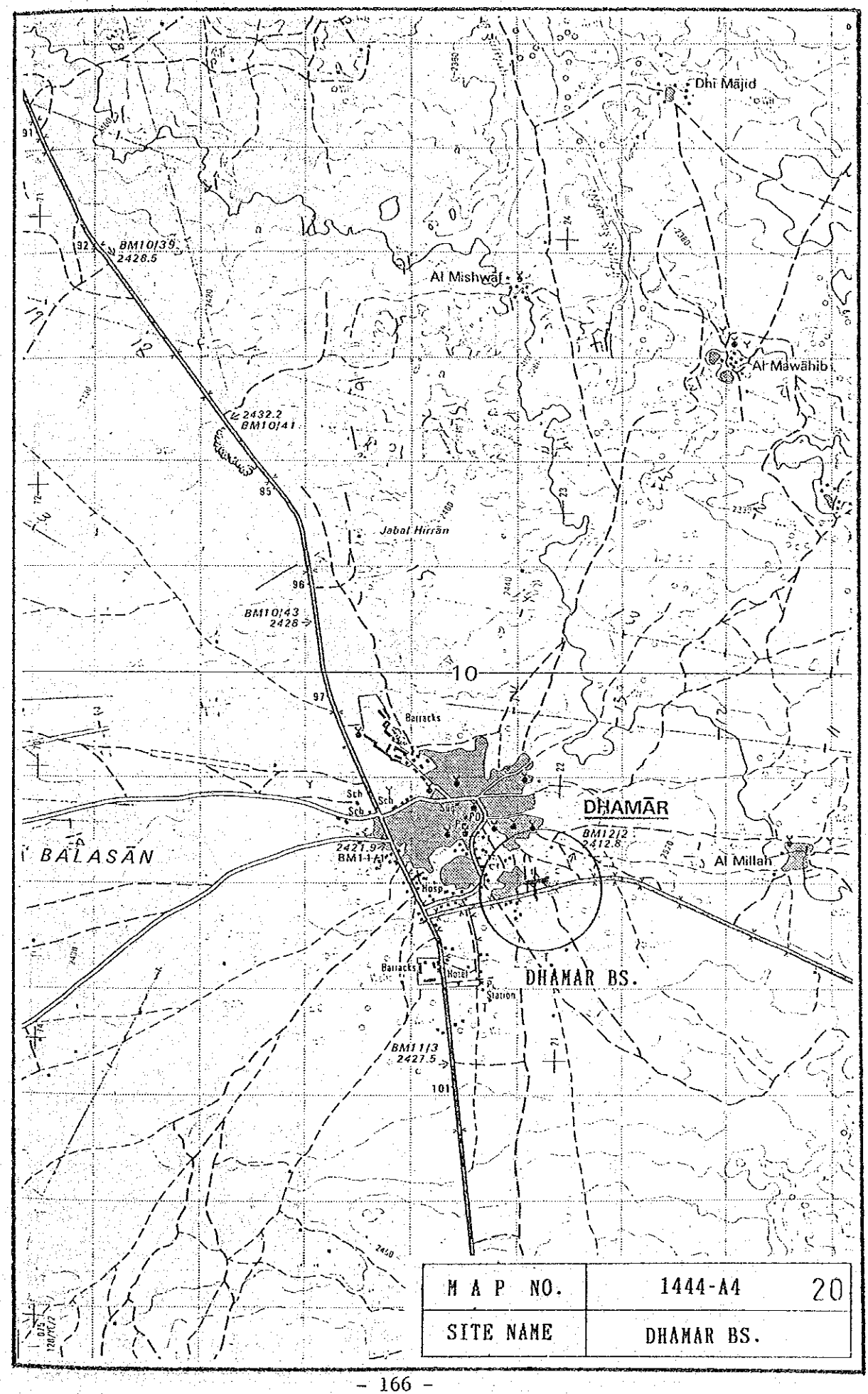
Dhi Mājid
Al Mishwaf
Al Mawāhib
BM10139
2428.5
2432.2
BM10141
Jabal Hirrān
BM10143
2428
10
Barracks
DHAMĀR
BM1212
2412.8
Al Millah
BALASĀN
2421.9
BM1111
Hosp.
Barracks
Hotel
Station
DHAMAR BS.
BM1113
2427.5
91
92
95
96
97
101
MAP NO. 1444-A4 20
SITE NAME DHAMAR BS.

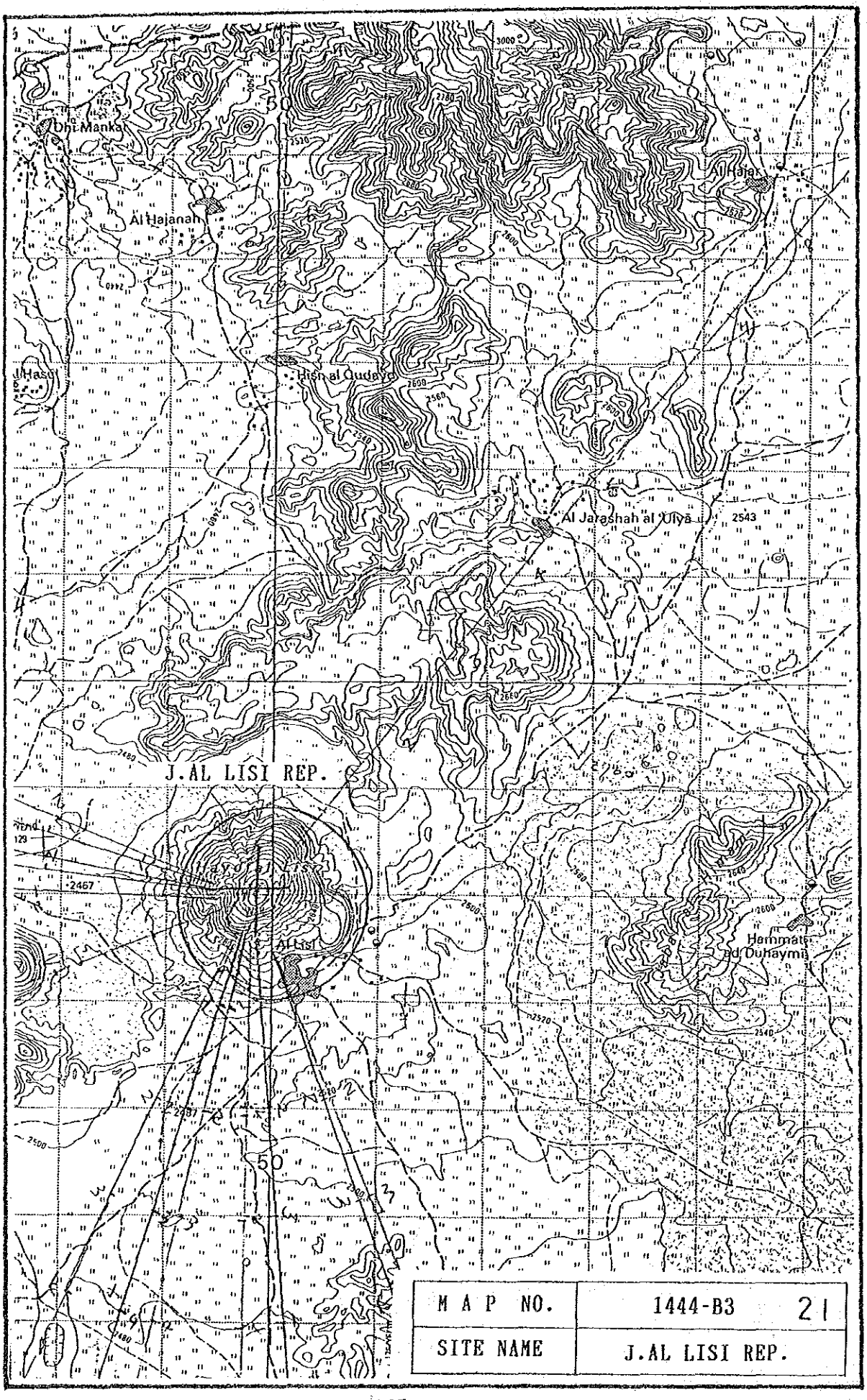
Dhi Manka
Al Hajanah
Al Hajar
Hisn al Qudeyd
Al Jarashah al 'Ulyā
2543
J.AL LISI REP.
Hayd al Lisi
Al Lisi
Hammat ad Duhaymā
2467
50
50
MAP NO.
1444-B3
21
SITE NAME
J.AL LISI REP.

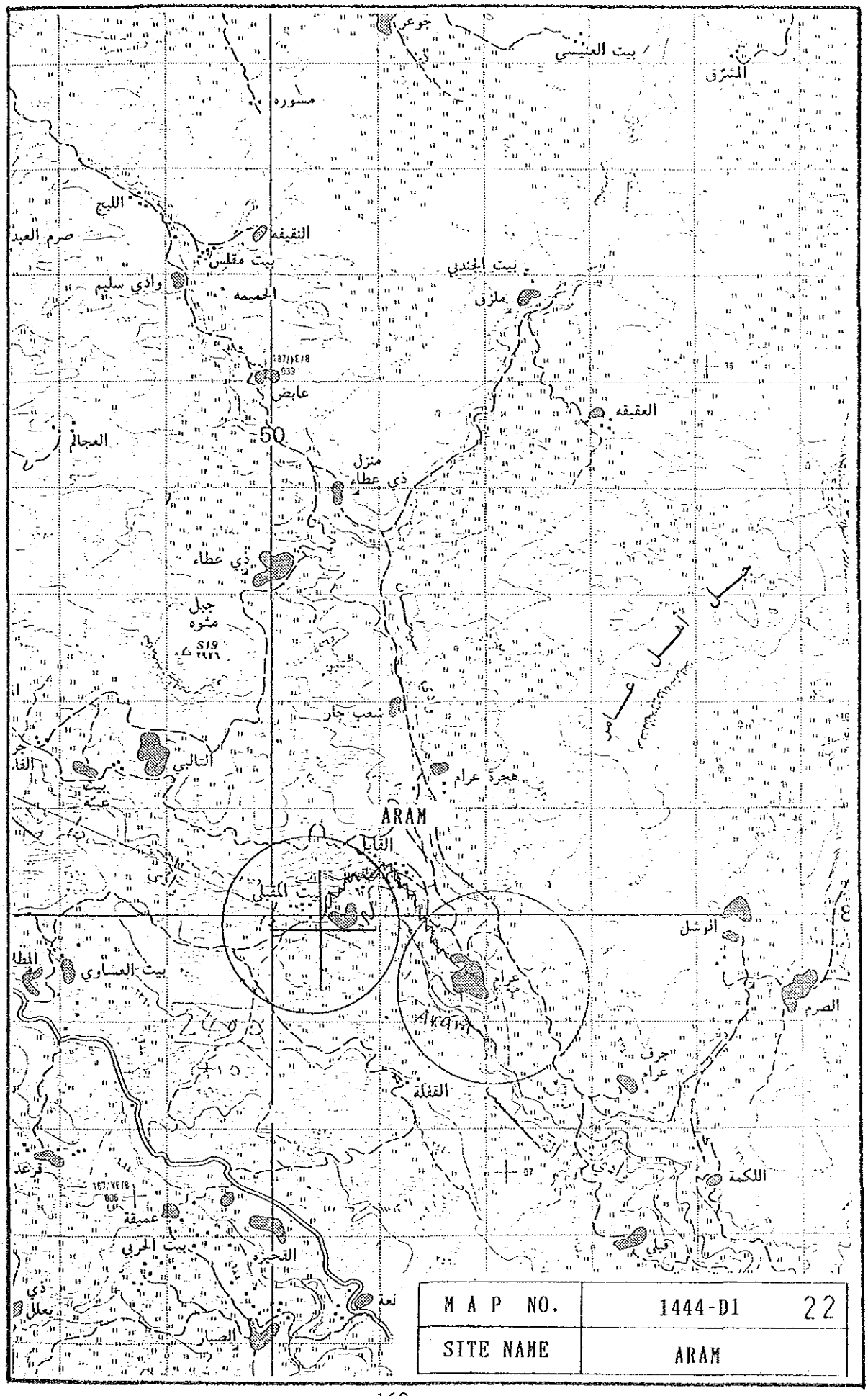

MAP NO.	1444-D1 22
SITE NAME	ARAM

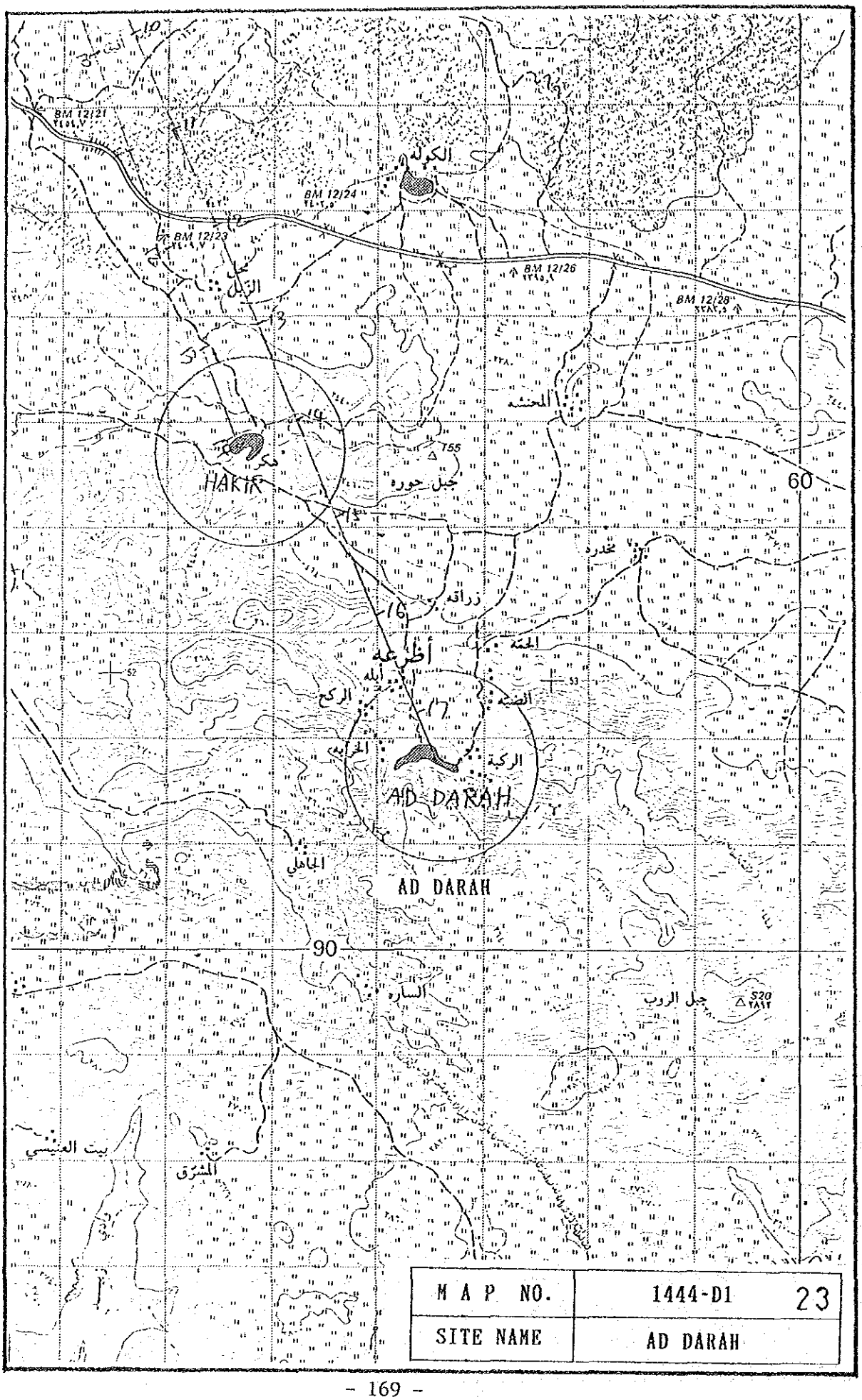

M A P NO.	1444-D1	23
SITE NAME	AD DARAH	

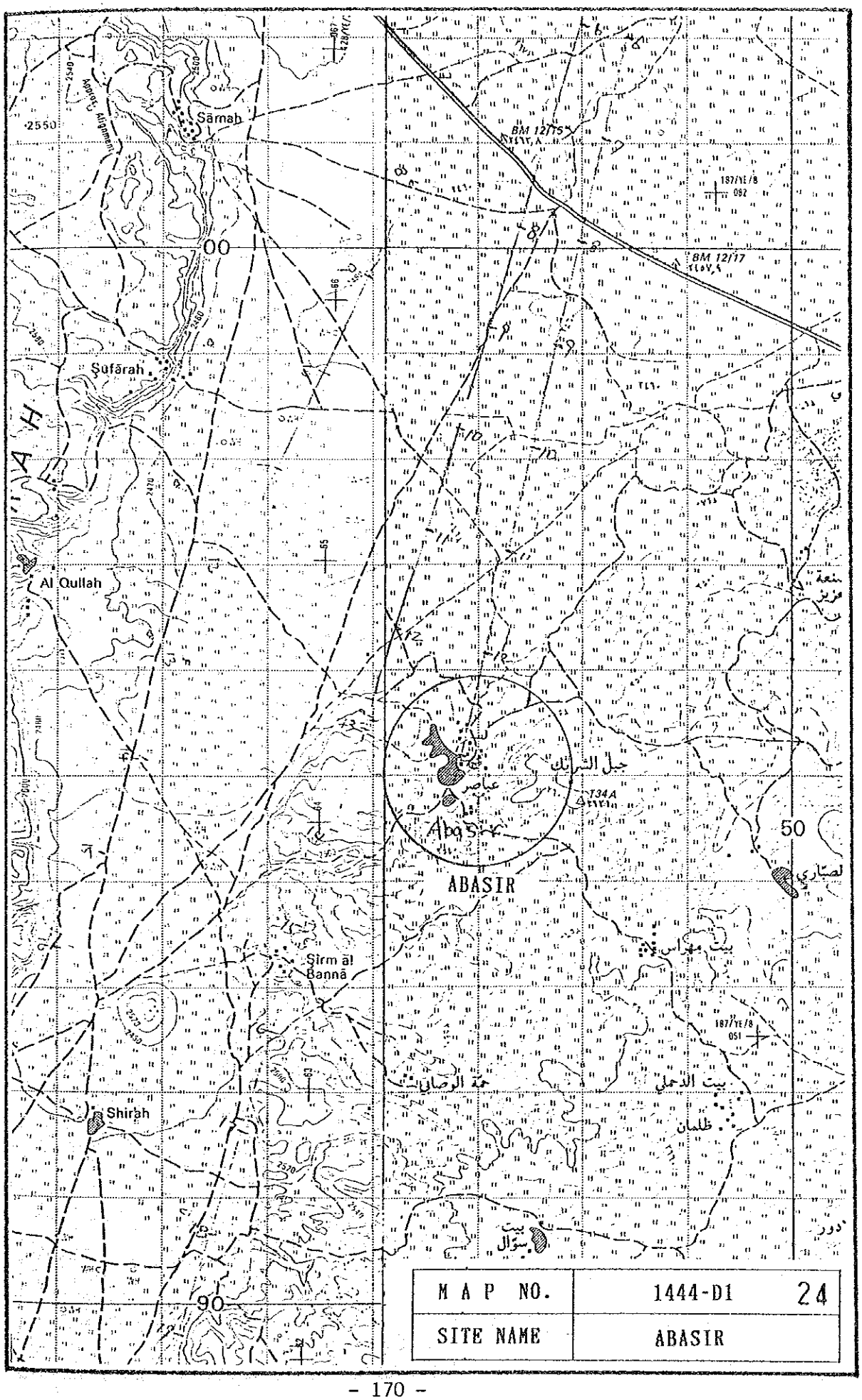

M A P NO.	1444-D1	24
SITE NAME	ABASIR	

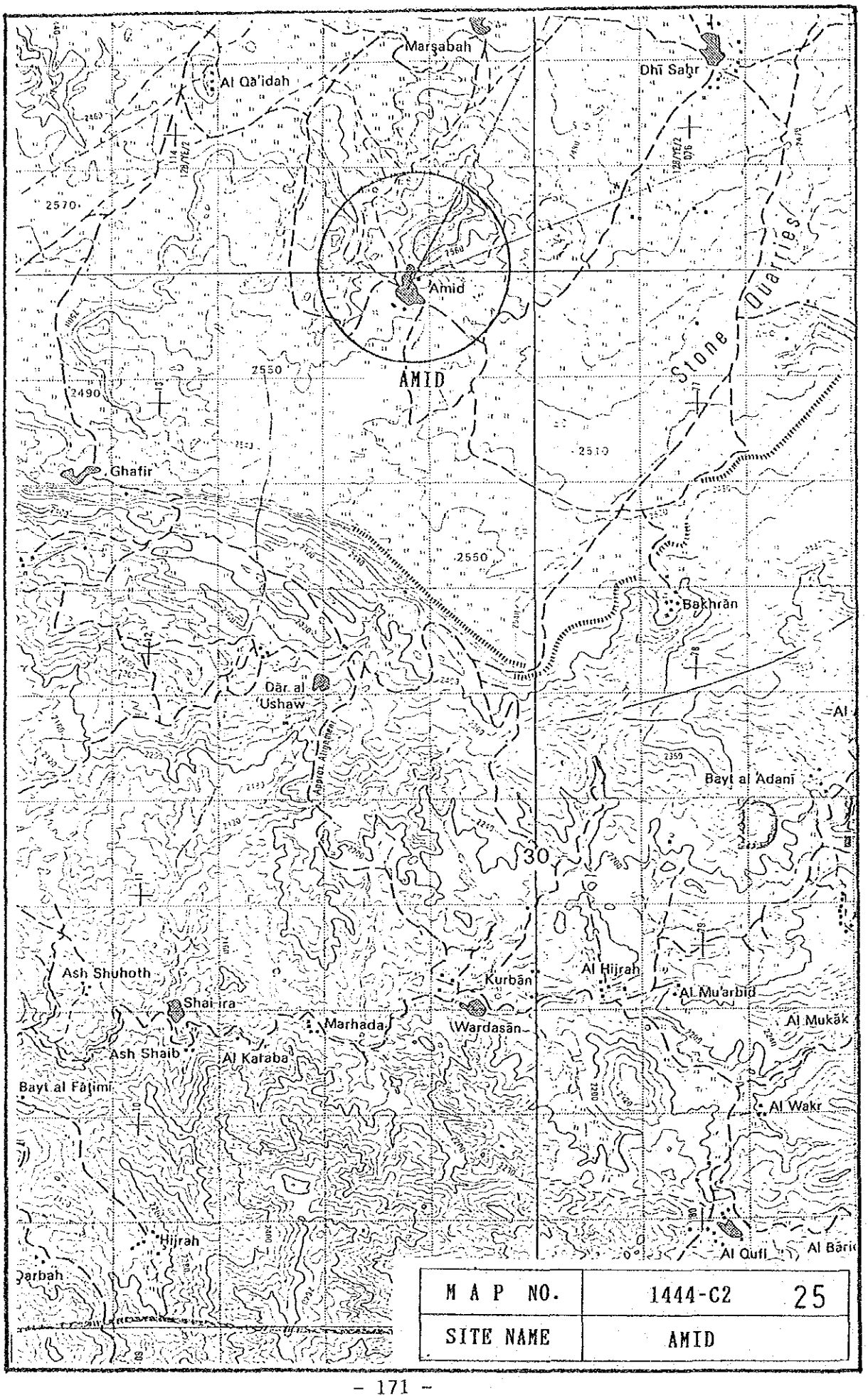

MAP NO.	1444-C2 25
SITE NAME	AMID

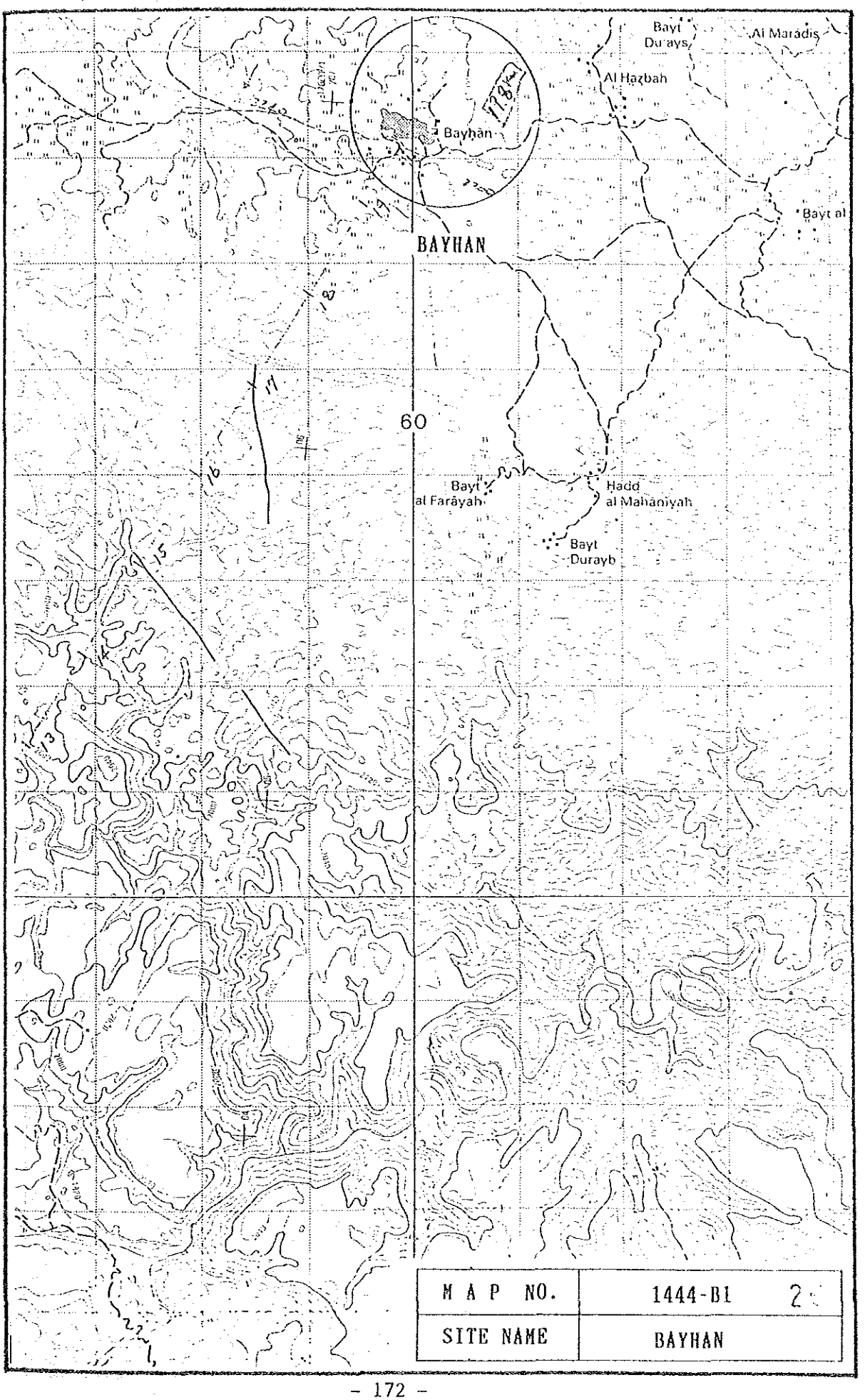

MAP NO.	1444-B1 2
SITE NAME	BAYHAN

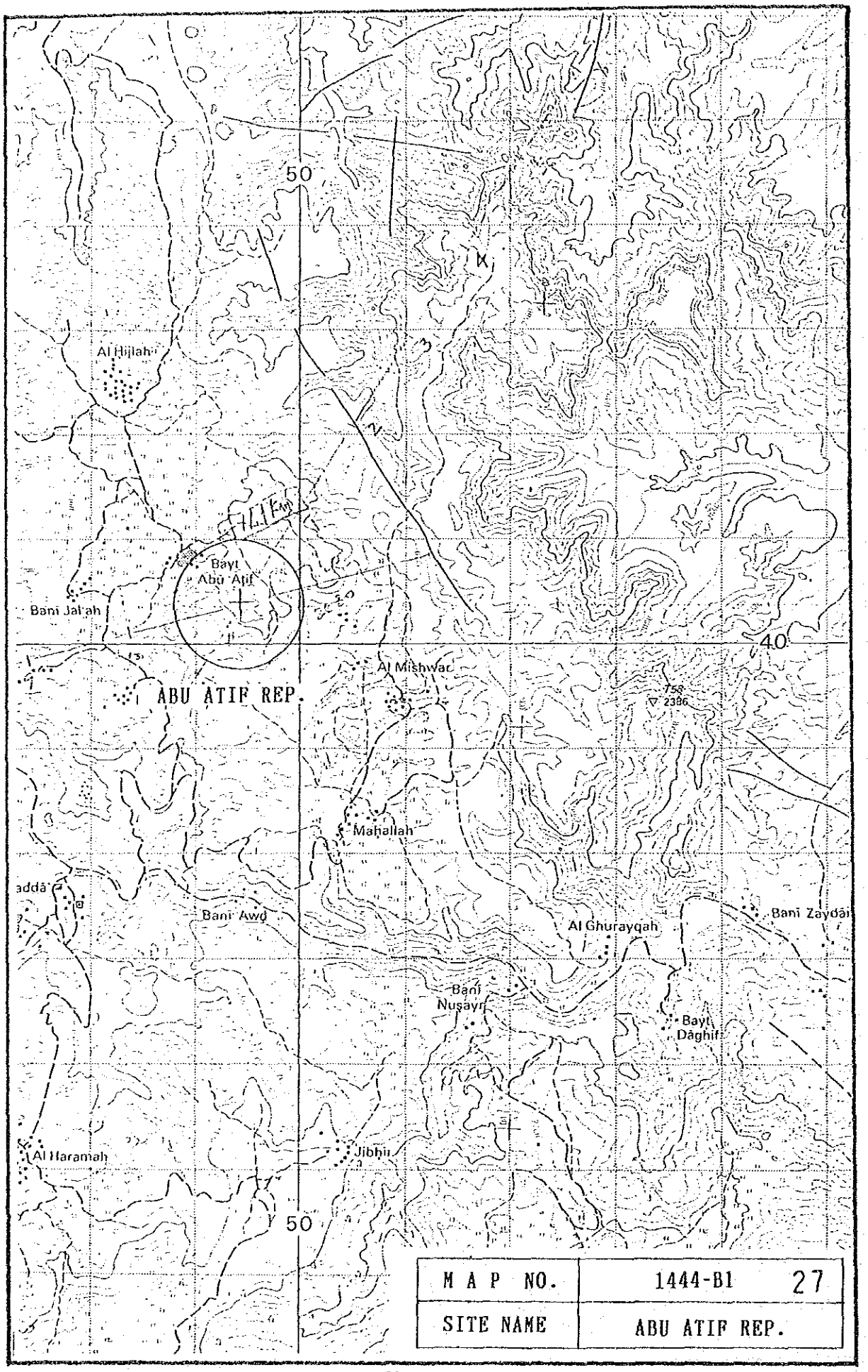

MAP NO.	1444-B1 27
SITE NAME	ABU ATIF REP.

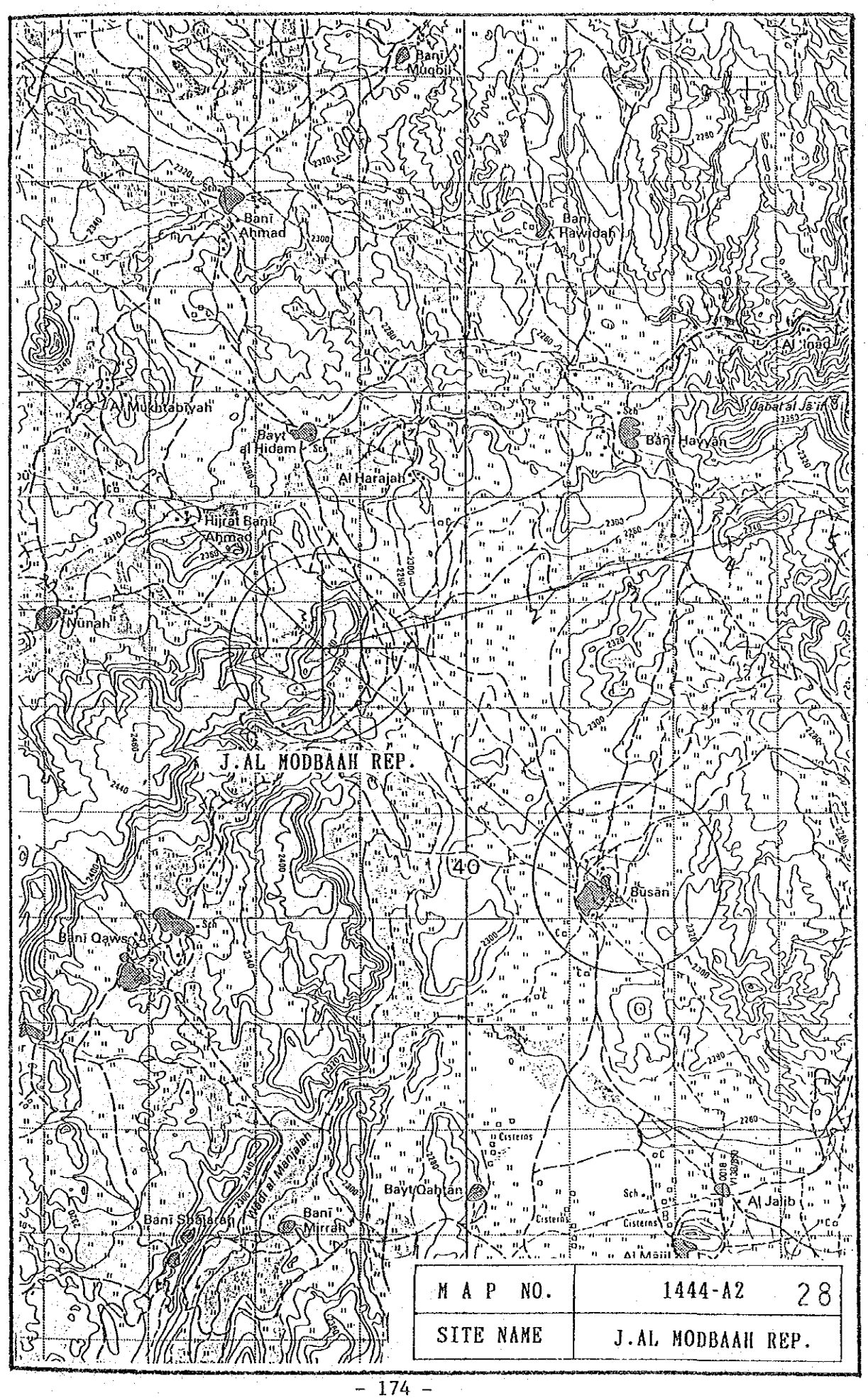

M A P NO.	1444-A2 28
SITE NAME	J.AL MODBAAH REP.

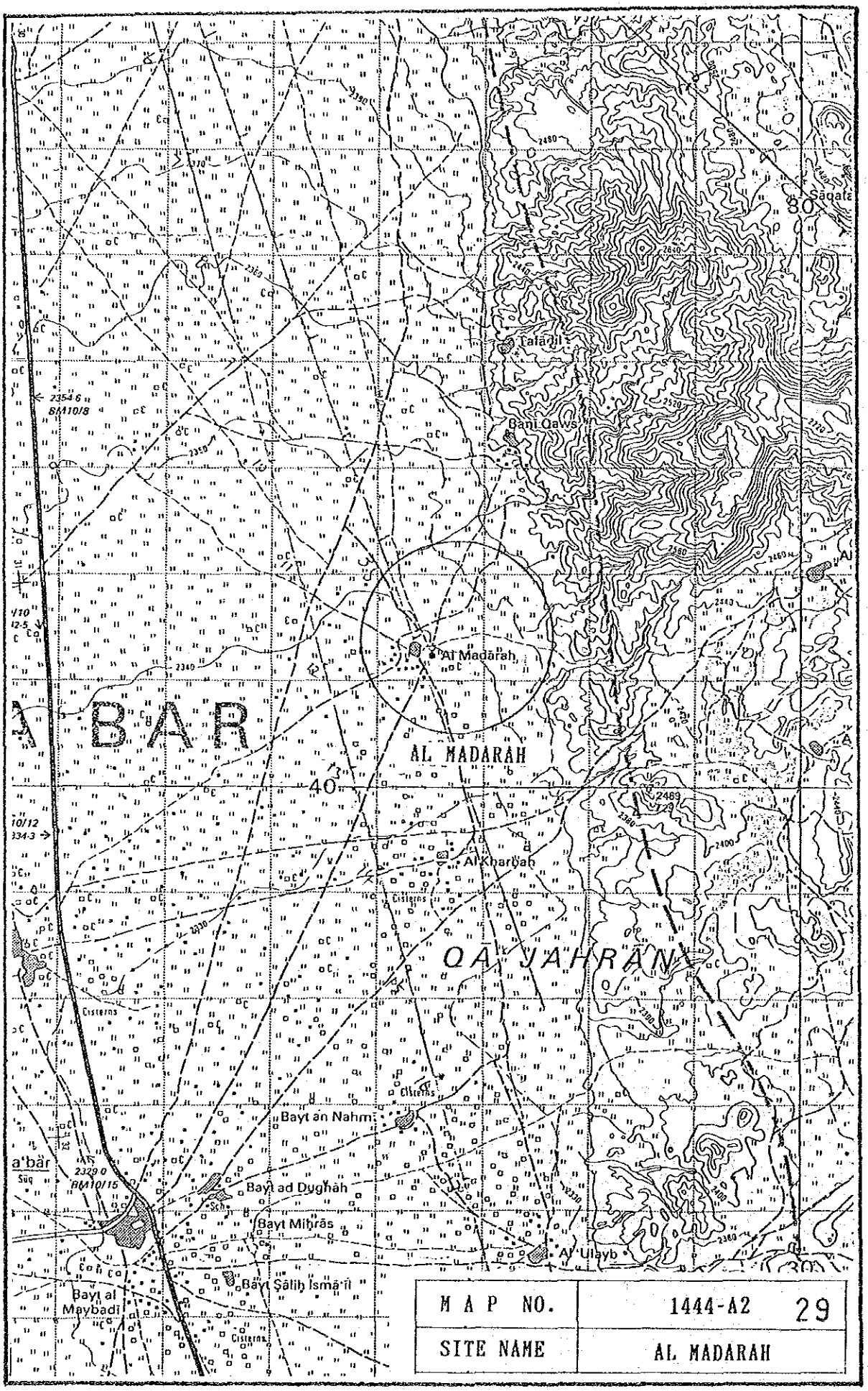

MAP NO.	1444-A2 29
SITE NAME	AL MADARAH

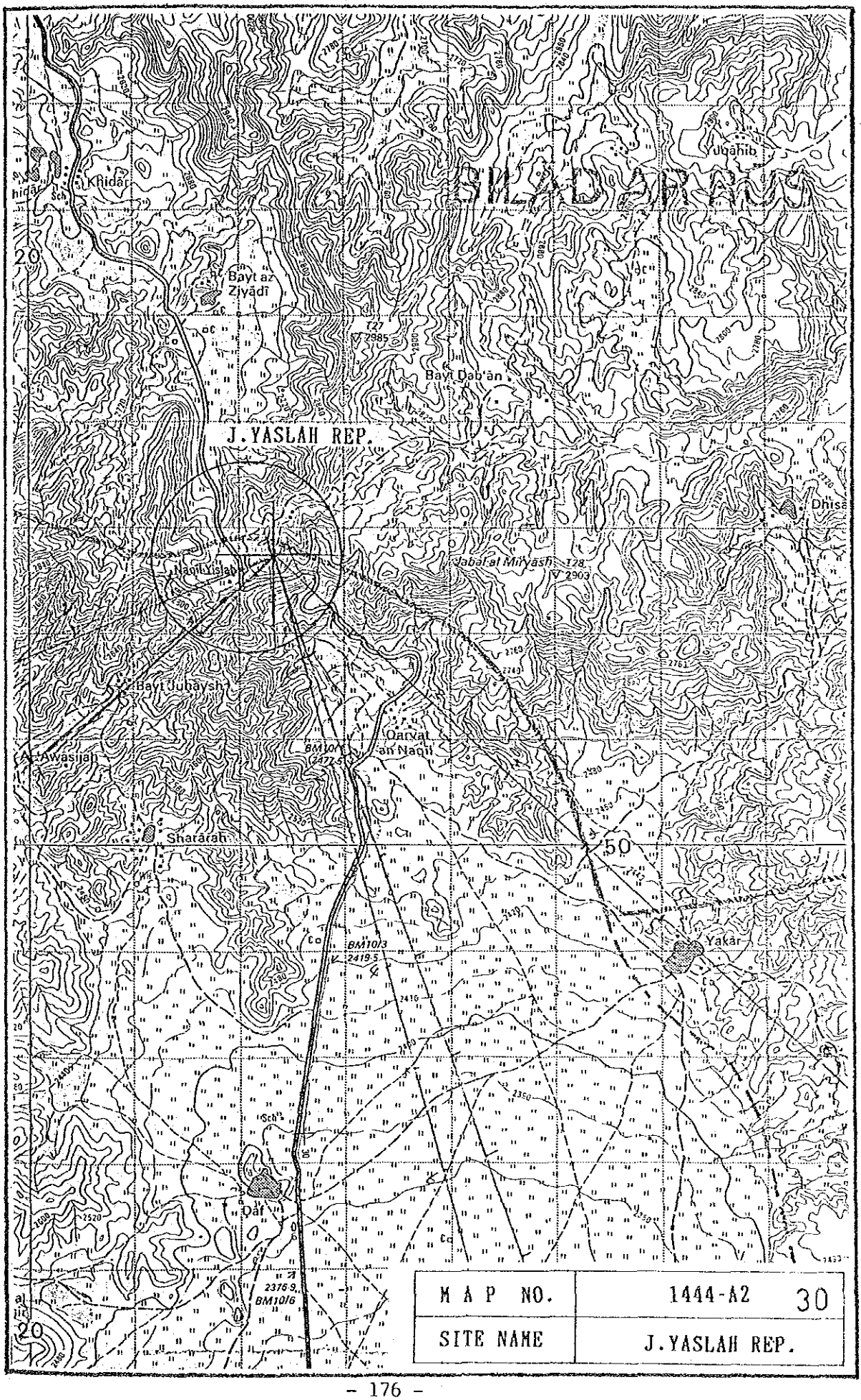
SHAZADHRAMS
Khidar
Bayt az Ziyādī
Bayt Dab'ān
J.YASLAH REP.
Dhisa
Jabal al Miryash
Naqil Yislah
Bayt Jubaysh
Qarnat an Naqil
Awasijah
Sharārah
Yakar
Dāf
BM1013
2419.5
BM1016
2376.9
20
50
MAP NO. 1444-A2 30
SITE NAME J.YASLAH REP.

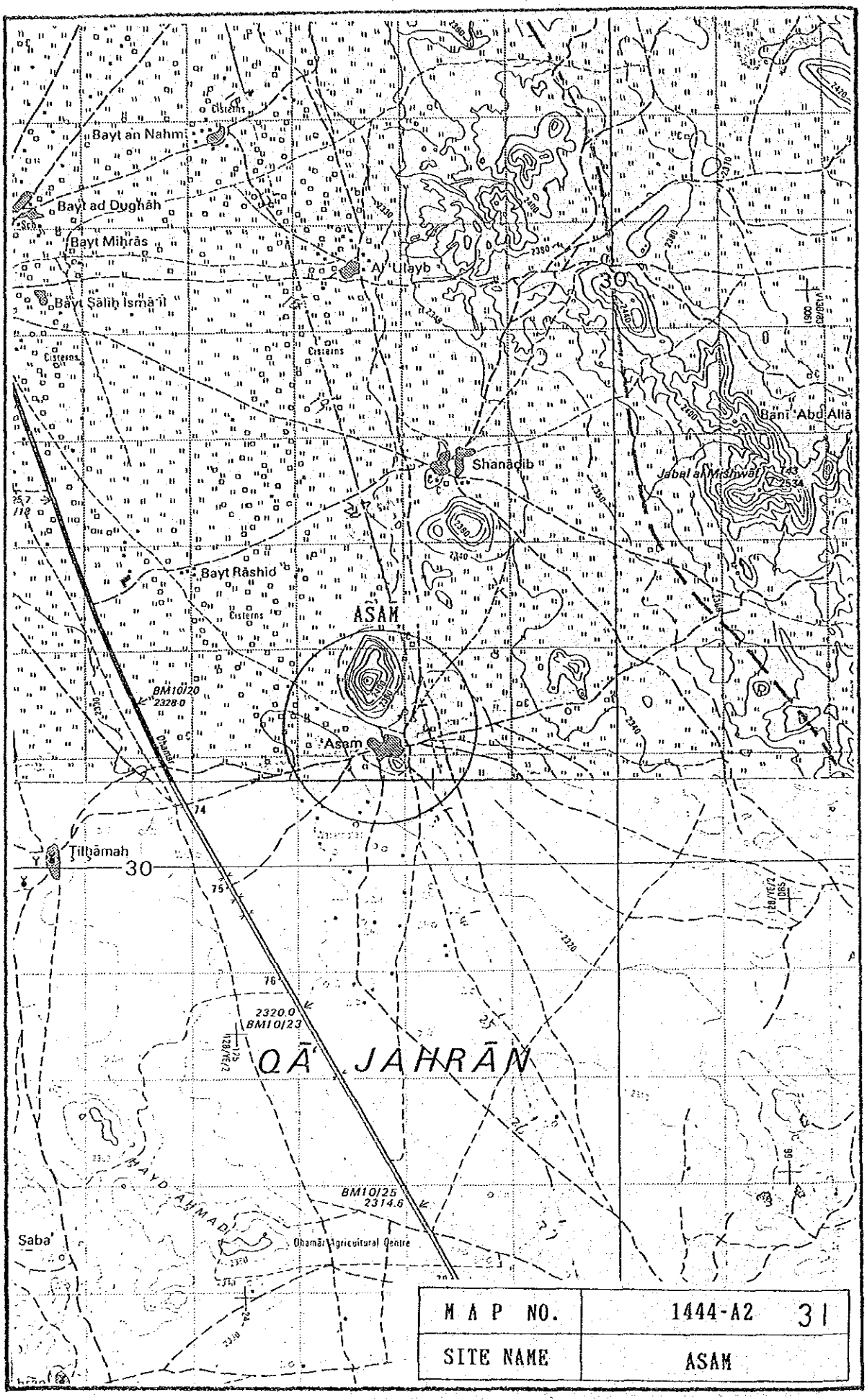
Bayt an Nahm
Bayt ad Dughāh
Bayt Mihrās
Al 'Ulayb
Bayt Ṣāliḥ Ismā'īl
Cisterns
Shanādib
Bani 'Abd Allā
Jabal al Mishwāl
2534
Bayt Rāshid
ASAM
BM10/20
2328.0
'Asam
Ṭilḥāmah
30
2320.0
BM10/23
QĀ' JAHRĀN
HAYD AHMAD
BM10/25
2314.6
Saba'
Dhamār Agricultural Centre
MAP NO.
1444-A2
31
SITE NAME
ASAM

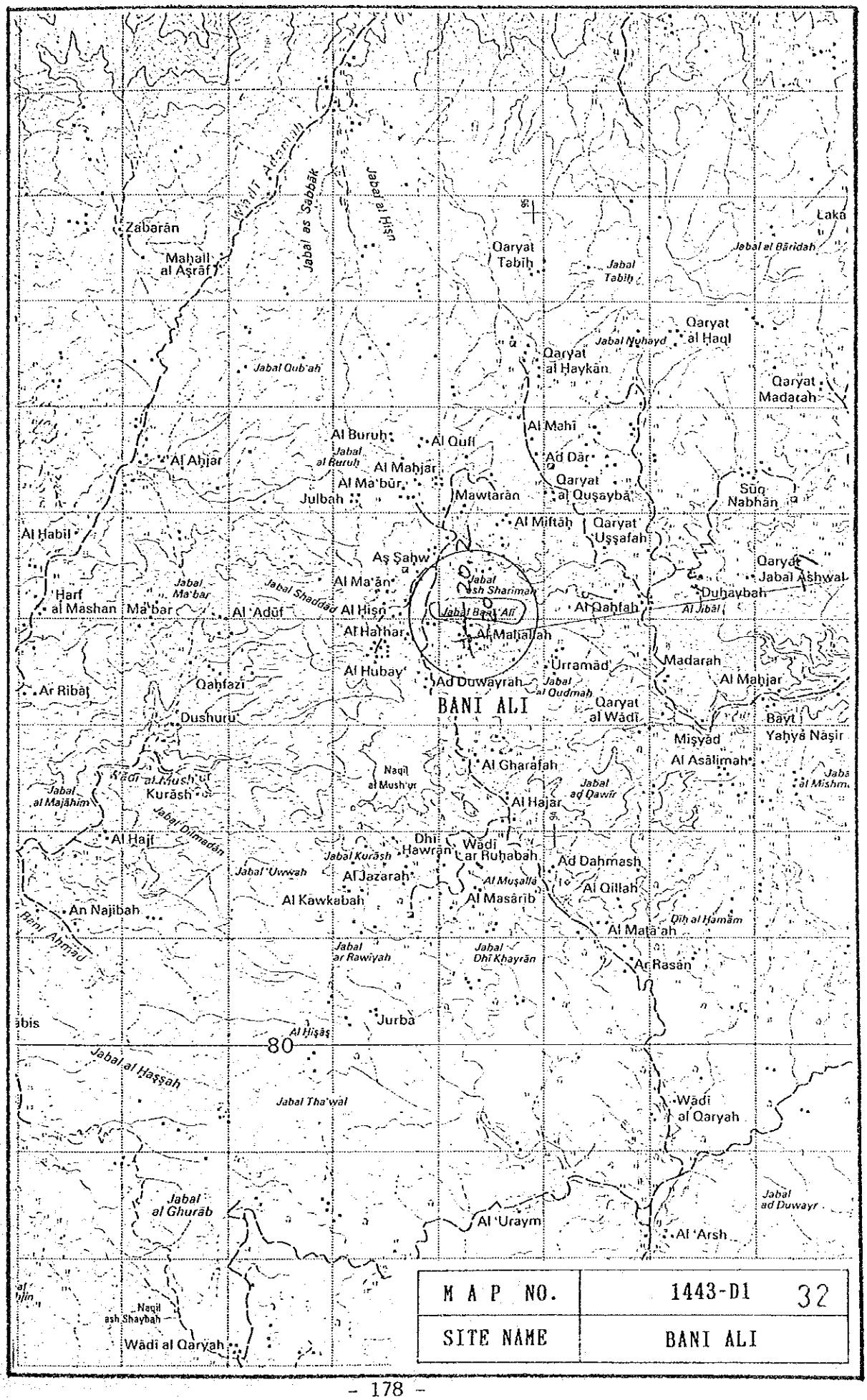

M A P NO.	1443-D1 32
SITE NAME	BANI ALI

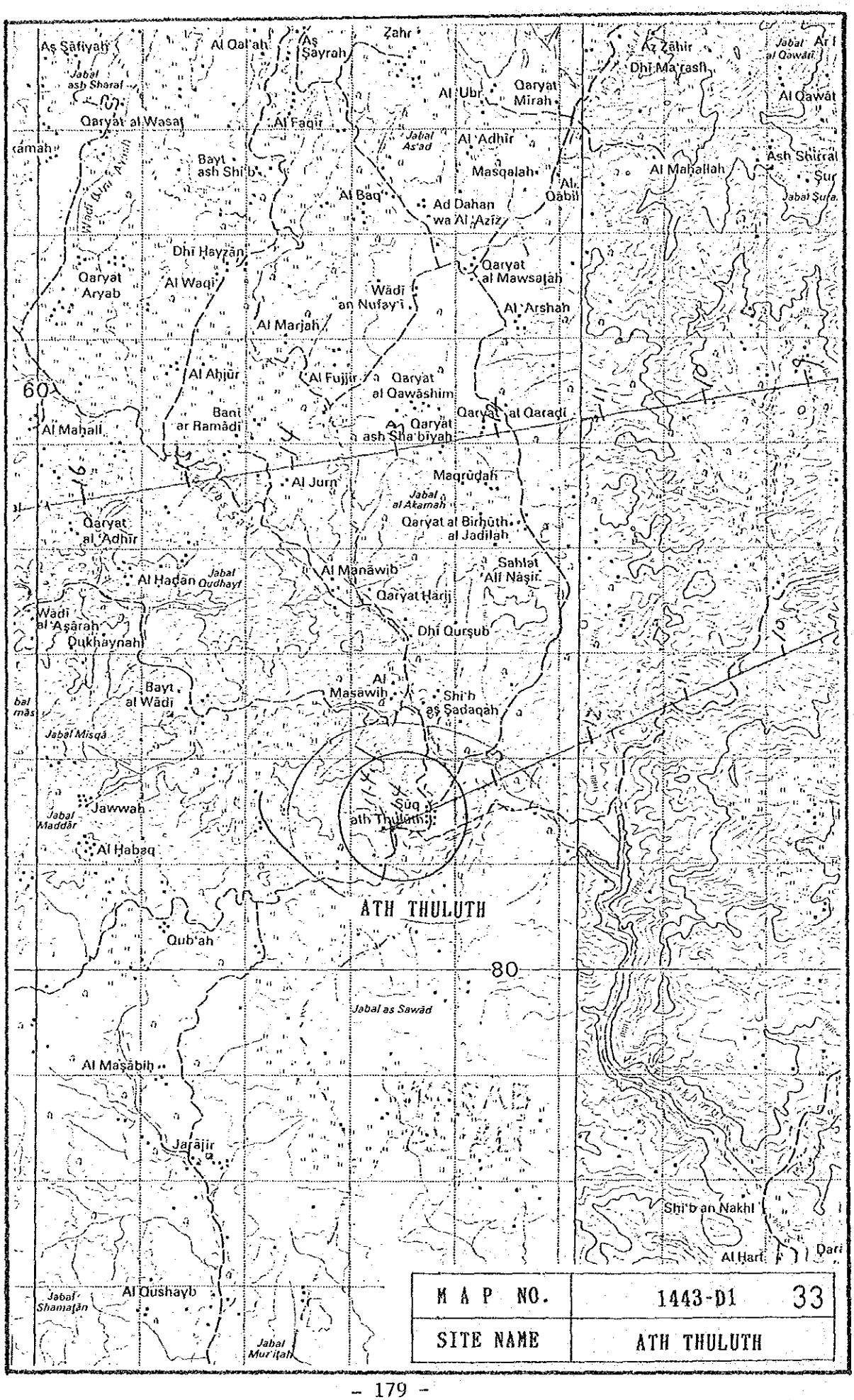

MAP NO.	1443-D1 33
SITE NAME	ATH THULUTH

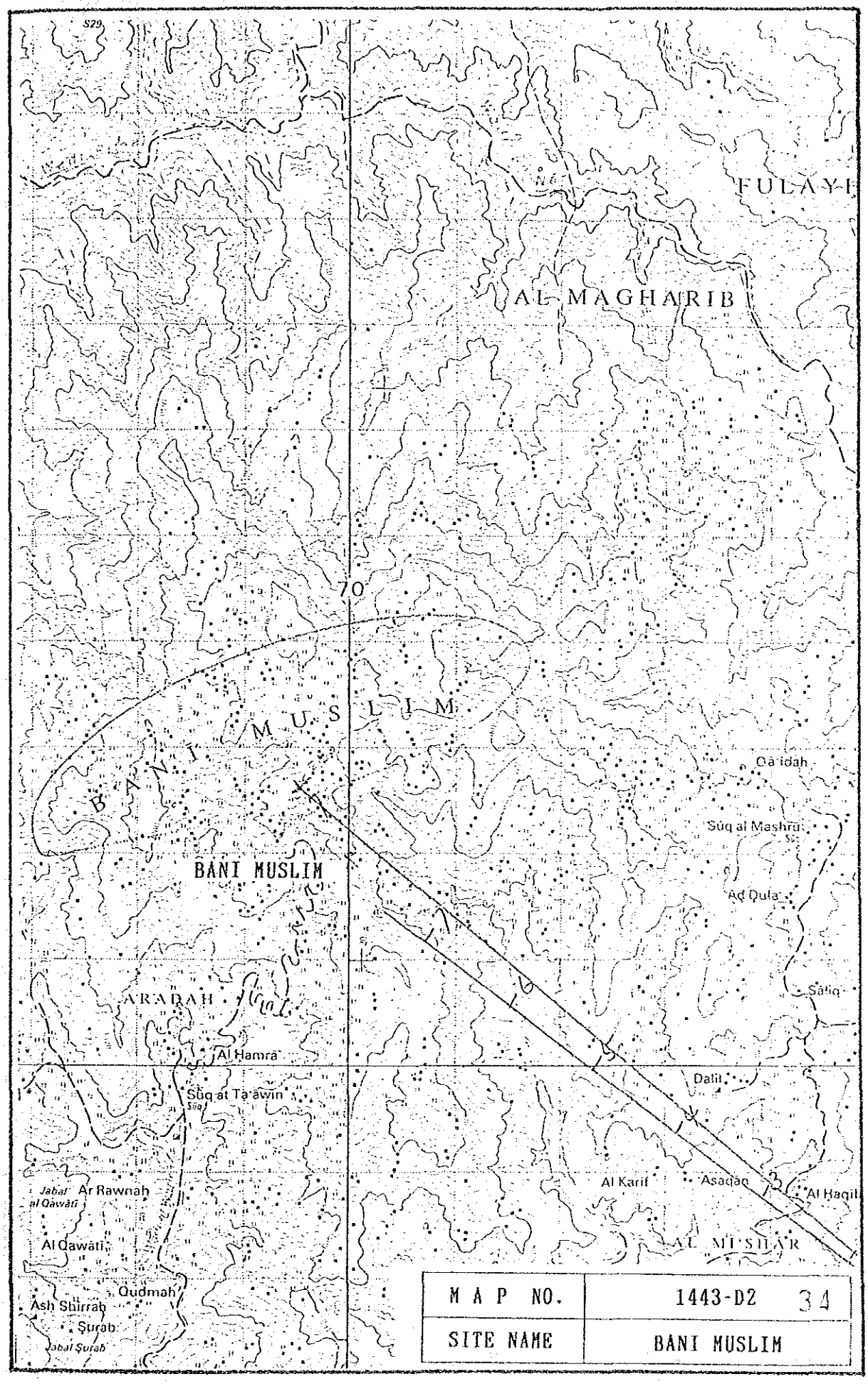

MAP NO.	1443-D2 34
SITE NAME	BANI MUSLIM

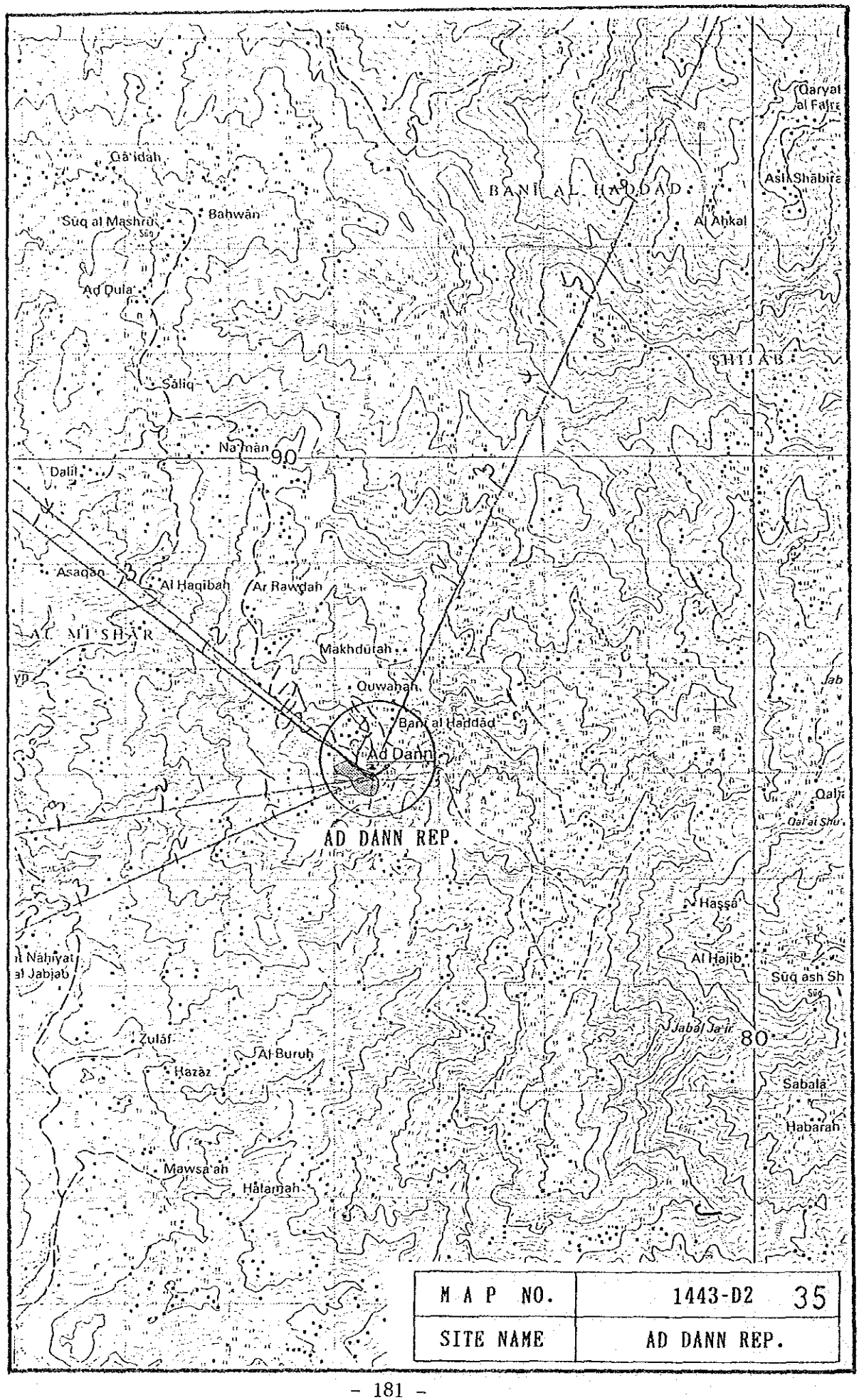
Qa'idah
Suq al Mashru
Bahwan
Ad Qula
Saliq
Na'man
90
Dalil
Asaqan
Al Haqibah
Ar Rawdah
AL MISHAR
Makhdutah
Quwahah
Banī al Haddad
Ad Dann
AD DANN REP.
BANI AL HADDAD
Al Ahkal
SHIHAB
Qaryat al Fajra
Asli Shabira
Jab
Qal
Qal al Shu
Hassa
Al Hajib
Suq ash Sh
Jabal Ja'ir
80
Al Nahiyat al Jabjab
Zulaf
Al Buruh
Hazaz
Sabala
Habarah
Mawsa'ah
Halamah
MAP NO.
1443-D2
35
SITE NAME
AD DANN REP.

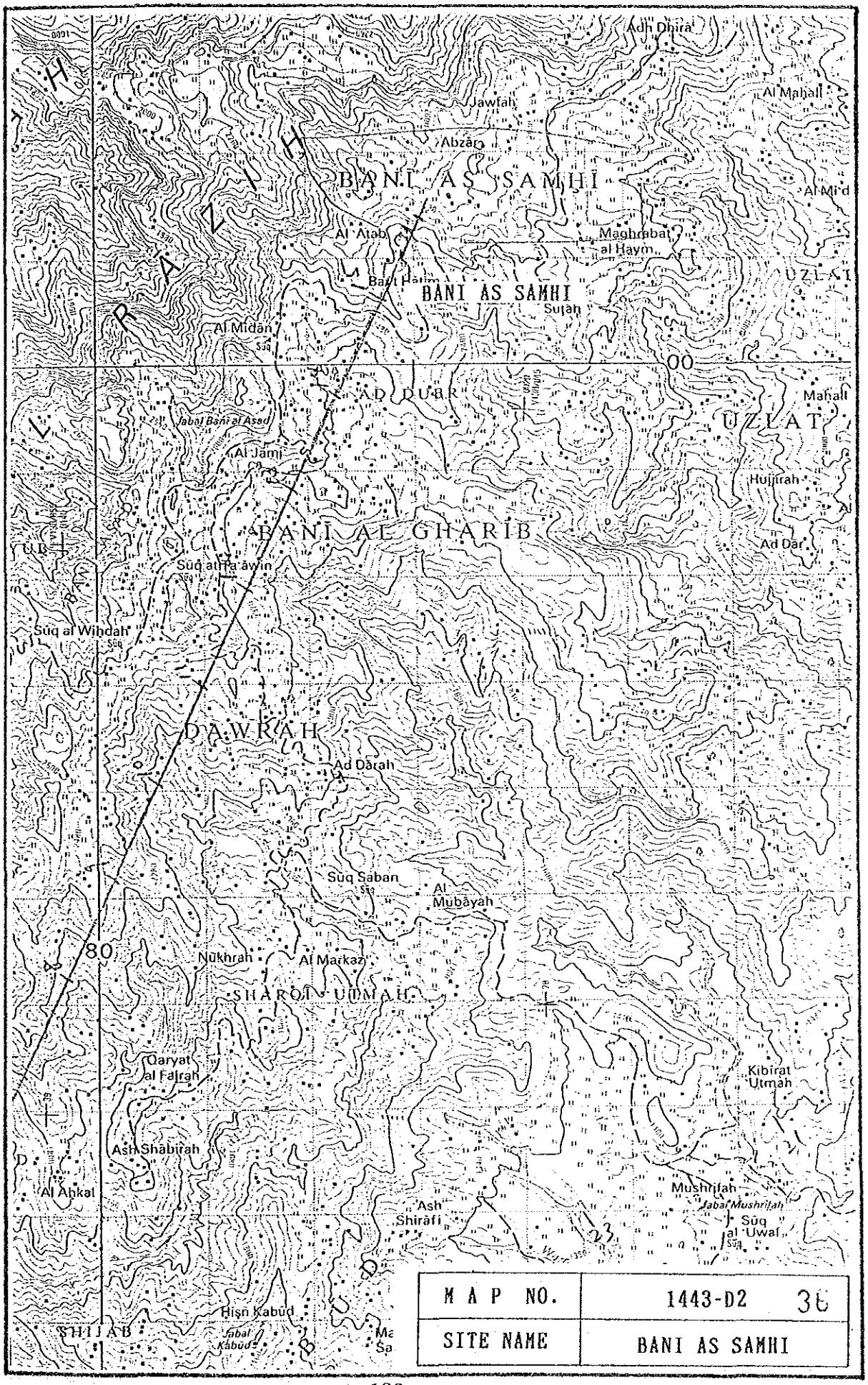

MAP NO.	1443-D2 36
SITE NAME	BANI AS SAMHI

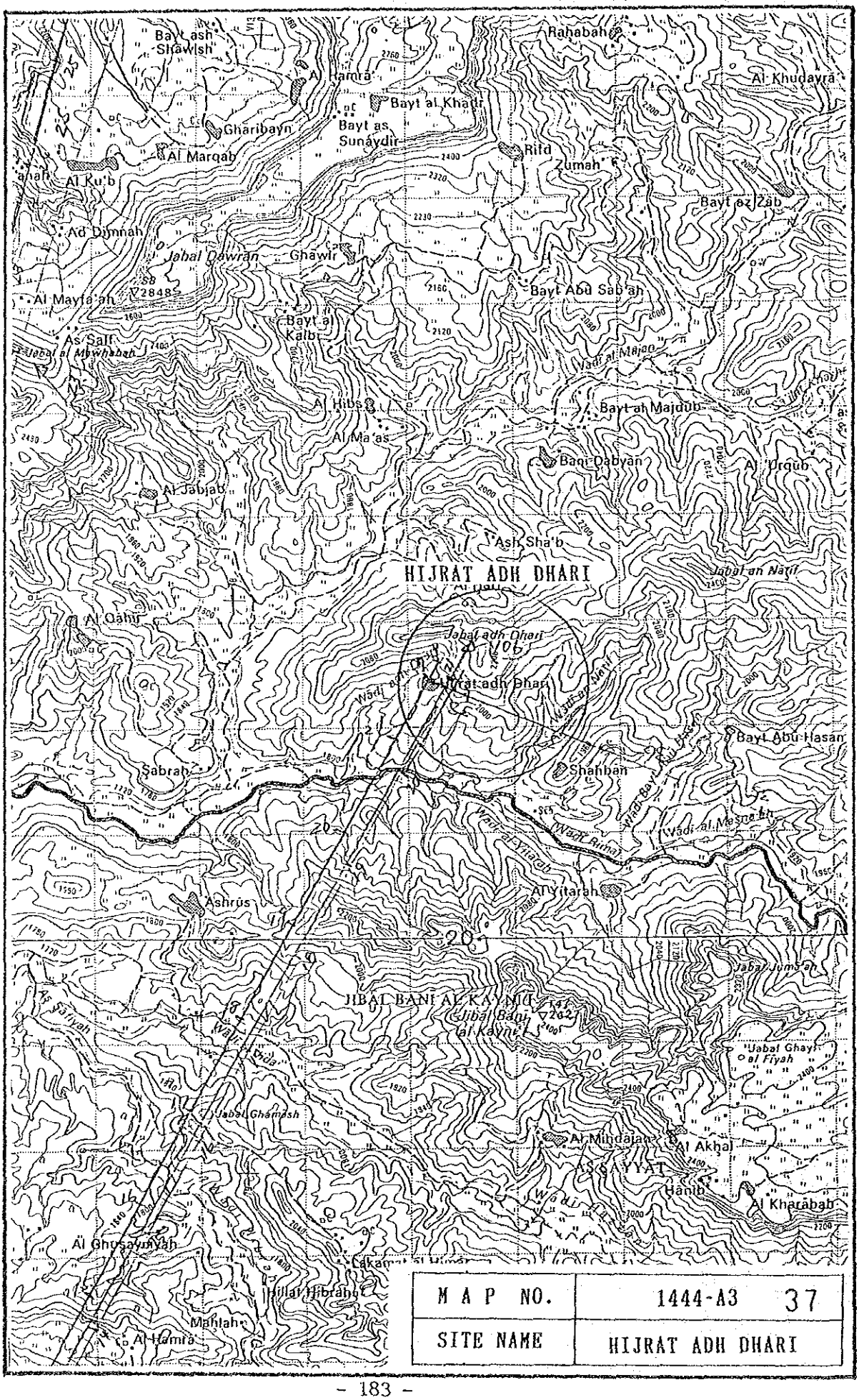

MAP NO.	1444-A3 37
SITE NAME	HIJRAT ADH DHARI

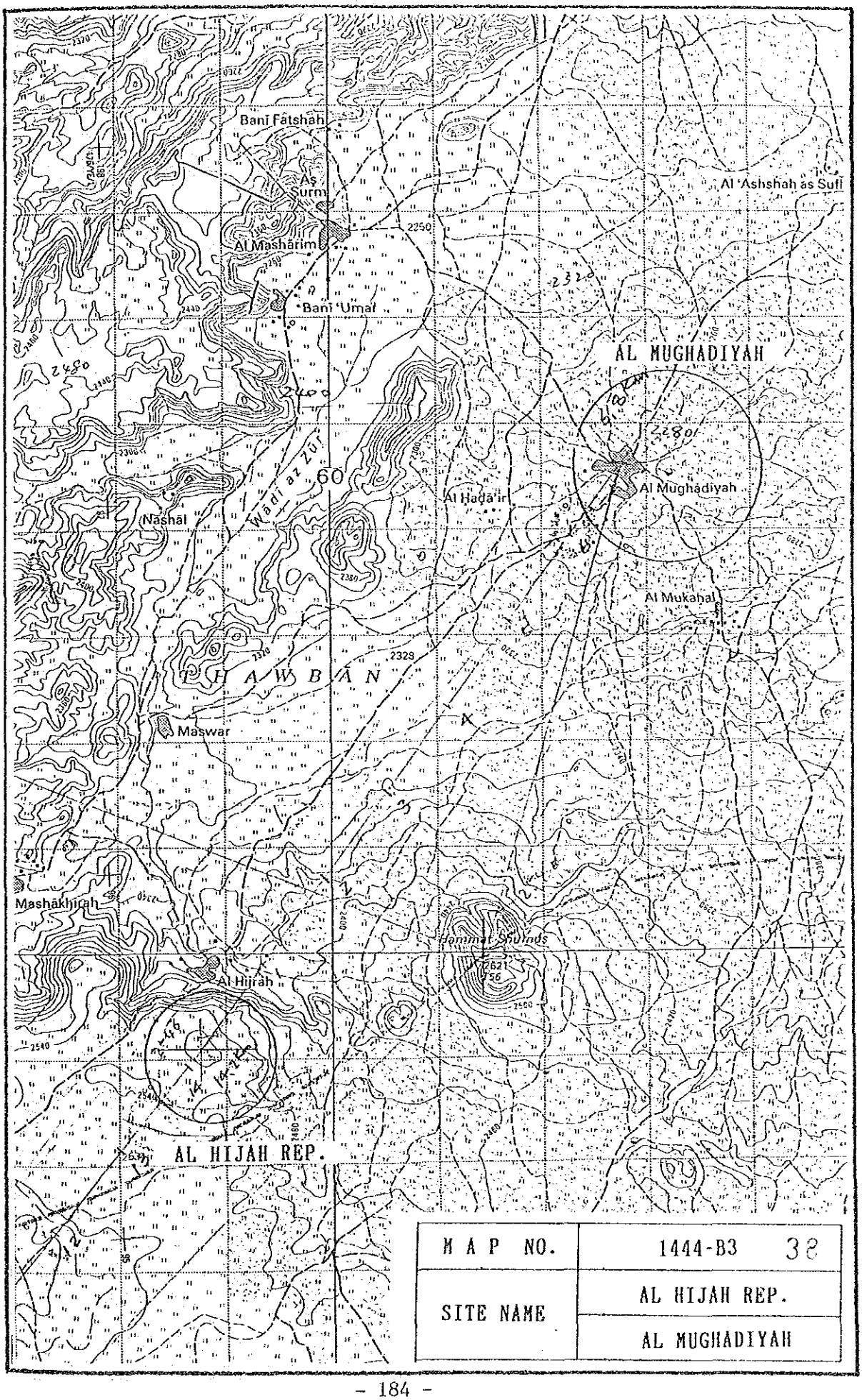

MAP NO.	1444-B3 38
SITE NAME	AL HIJAH REP.
	AL MUGHADIYAH

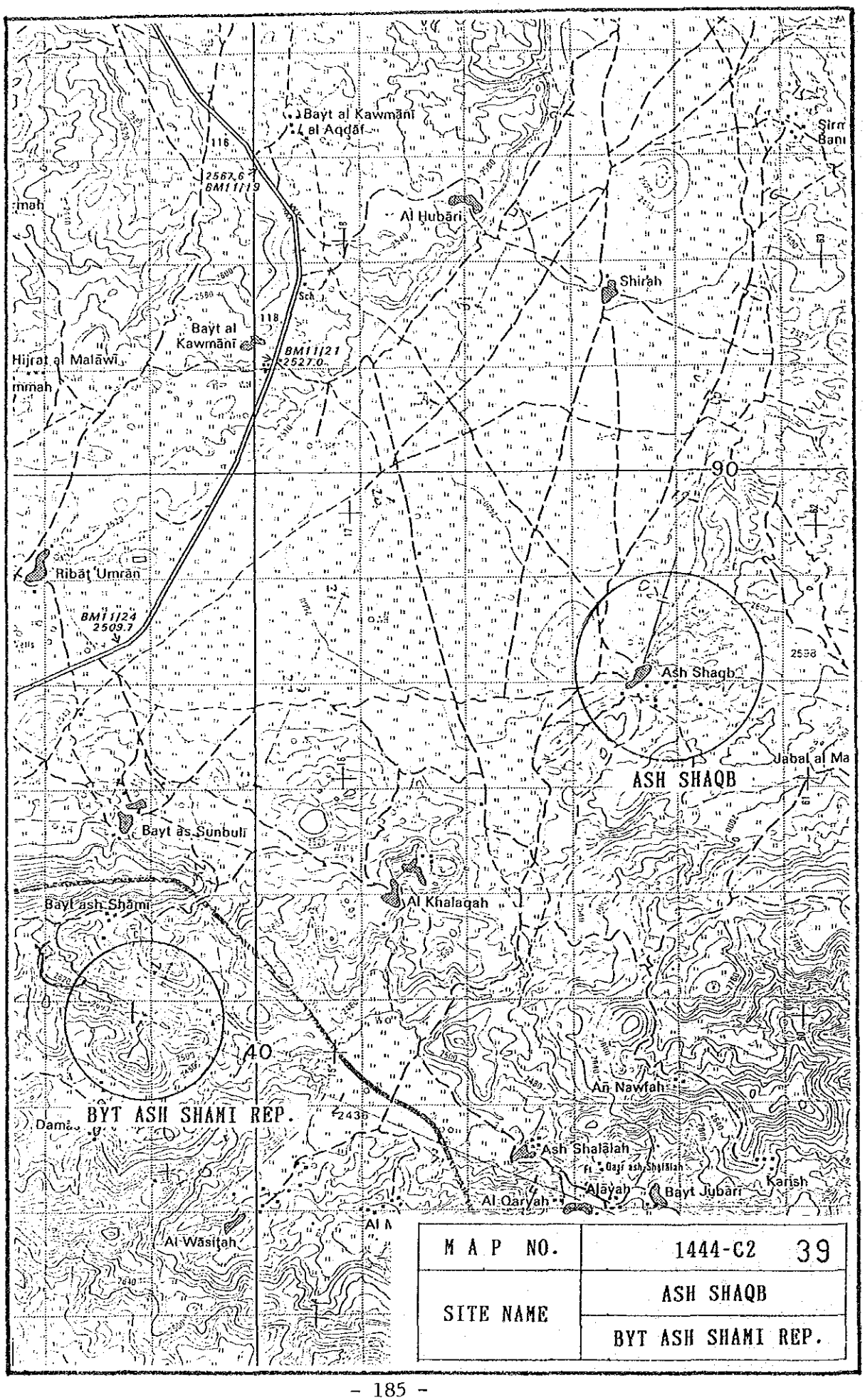

MAP NO.	1444-C2 39
SITE NAME	ASH SHAQB
	BYT ASH SHAMI REP.

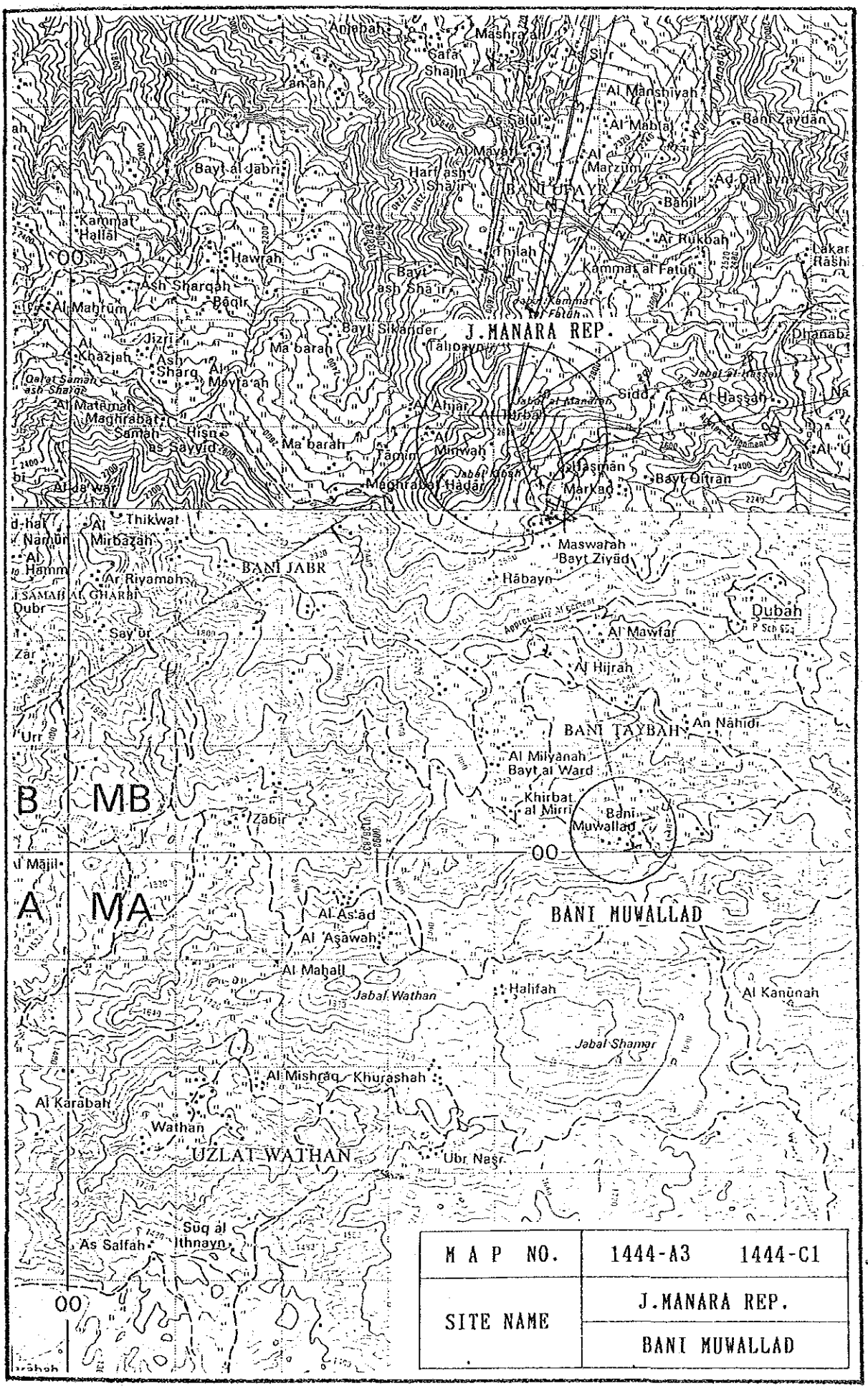

MAP NO.	1444-A3 1444-C1
SITE NAME	J.MANARA REP.
	BANI MUWALLAD

40

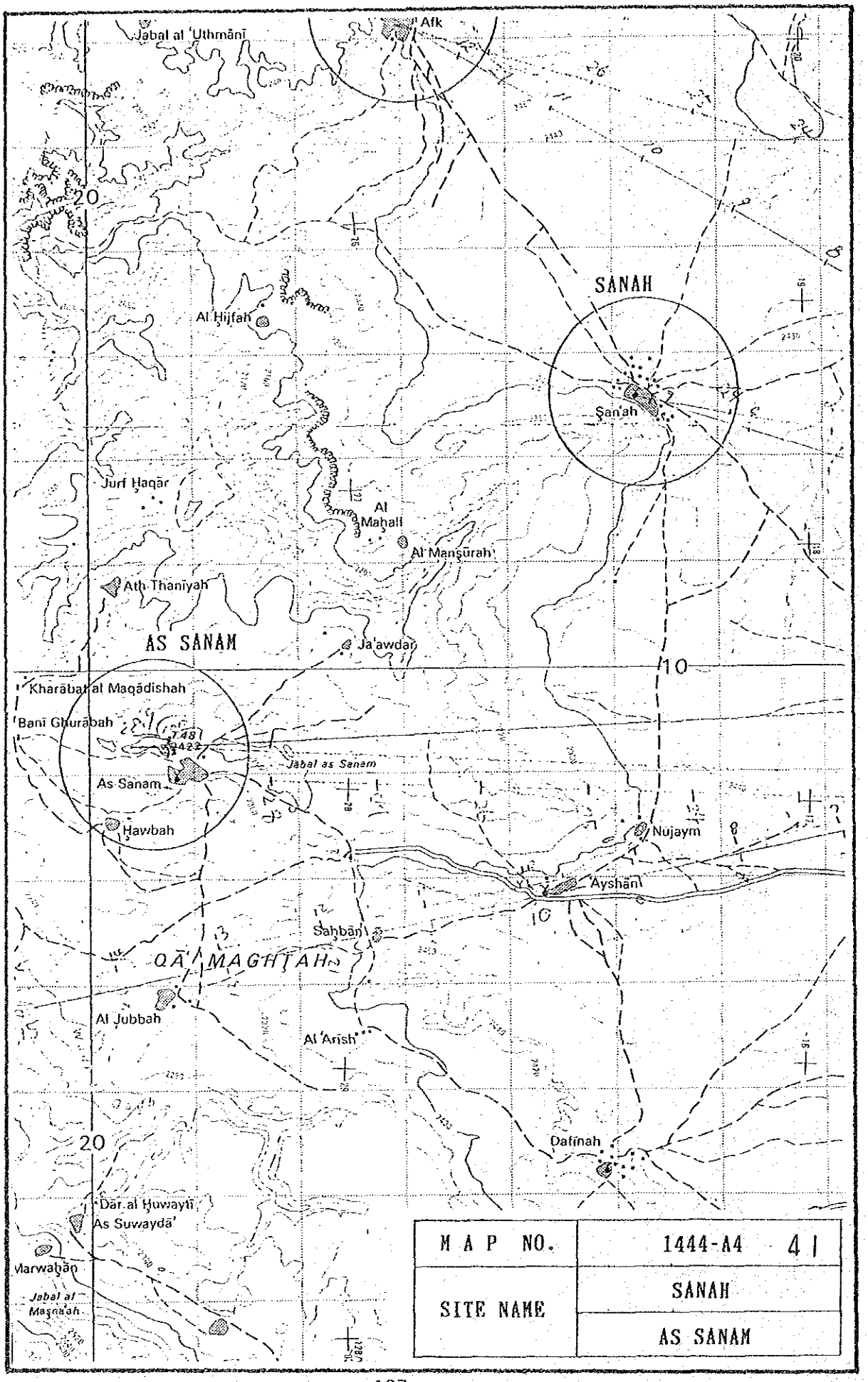
Jabal al 'Uthmānī
Afk
20
SANAH
Al Hijfah
Ṣan'ah
Jurf Ḥaqār
Al Maḥall
Al Manṣūrah
Ath Thaniyah
AS SANAM
Ja'awdar
10
Kharābat al Maqādishah
Banī Ghurābah
Jabal as Sanam
As Sanam
Ḥawbah
Nujaym
Ayshān
Sahbān
QA' MAGHTAH
Al Jubbah
Al 'Arish
20
Dafīnah
Dar al Ḥuwayti
As Suwaydā'
Marwaḥāo
Jabal al Maṣnaah
MAP NO. 1444-A4 41
SITE NAME
SANAH
AS SANAM

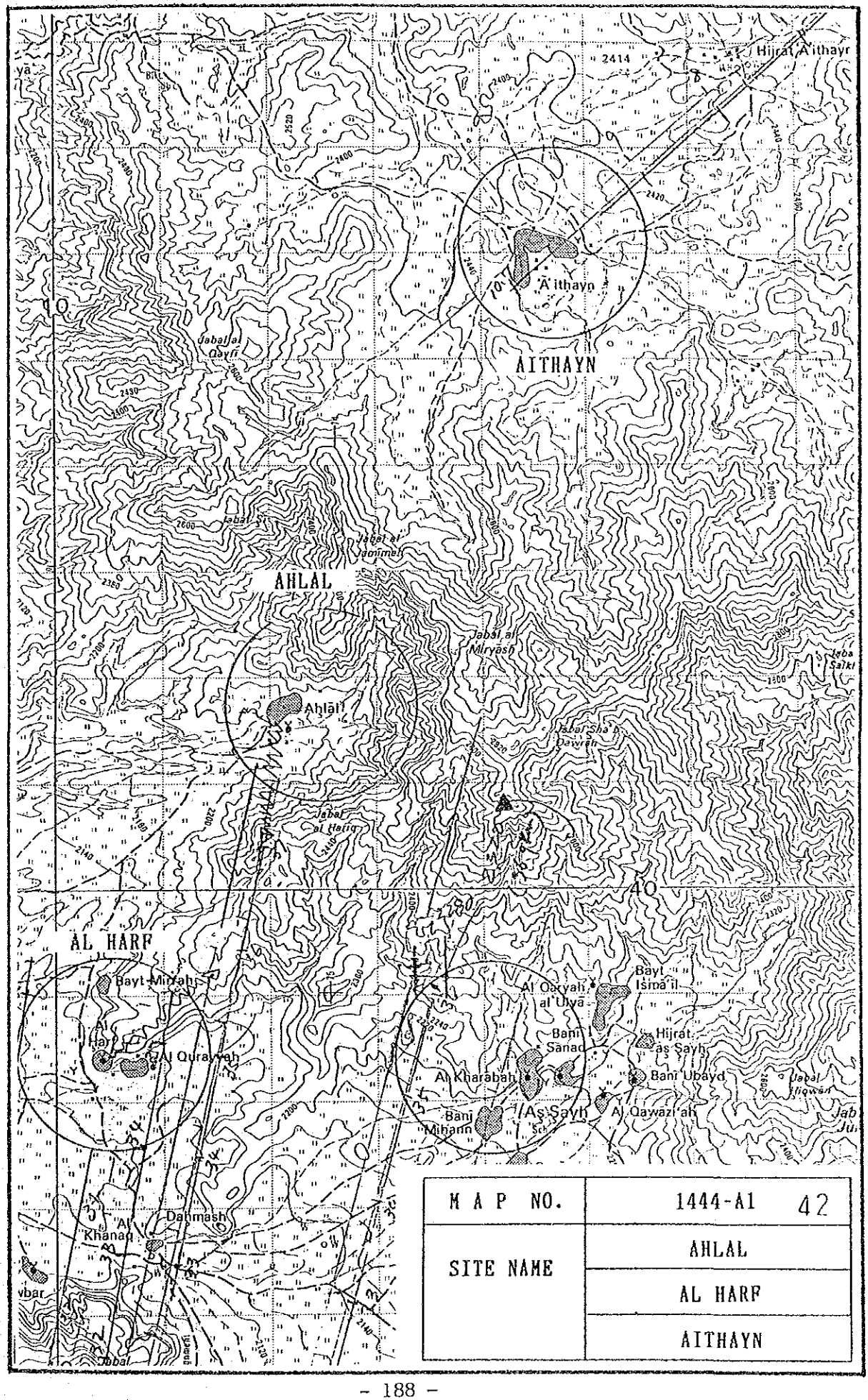

MAP NO.	1444-A1 42
SITE NAME	AHLAL
	AL HARF
	AITHAYN

HUDAYDAH AREA

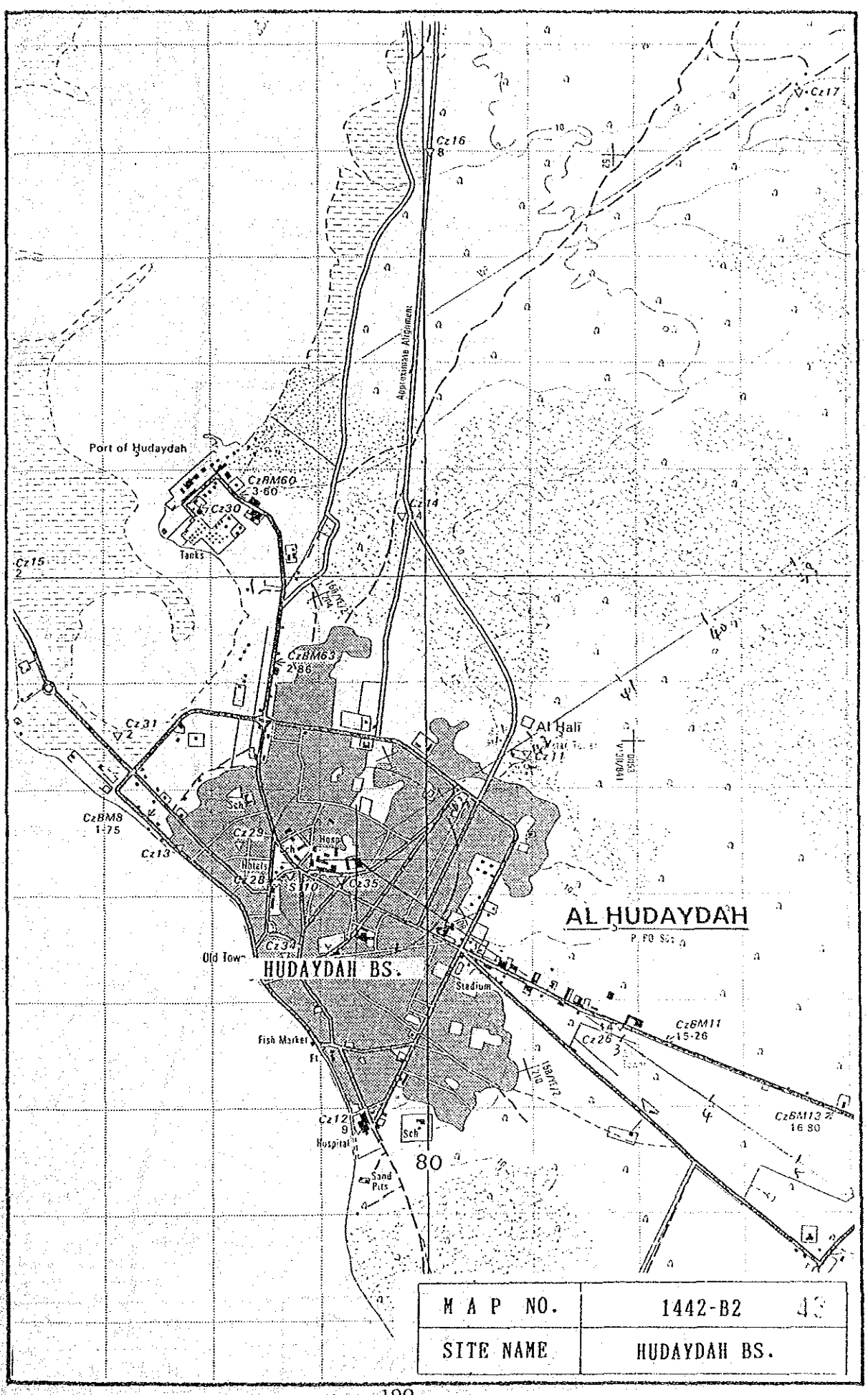

M A P NO.	1442-B2
SITE NAME	HUDAYDAH BS.

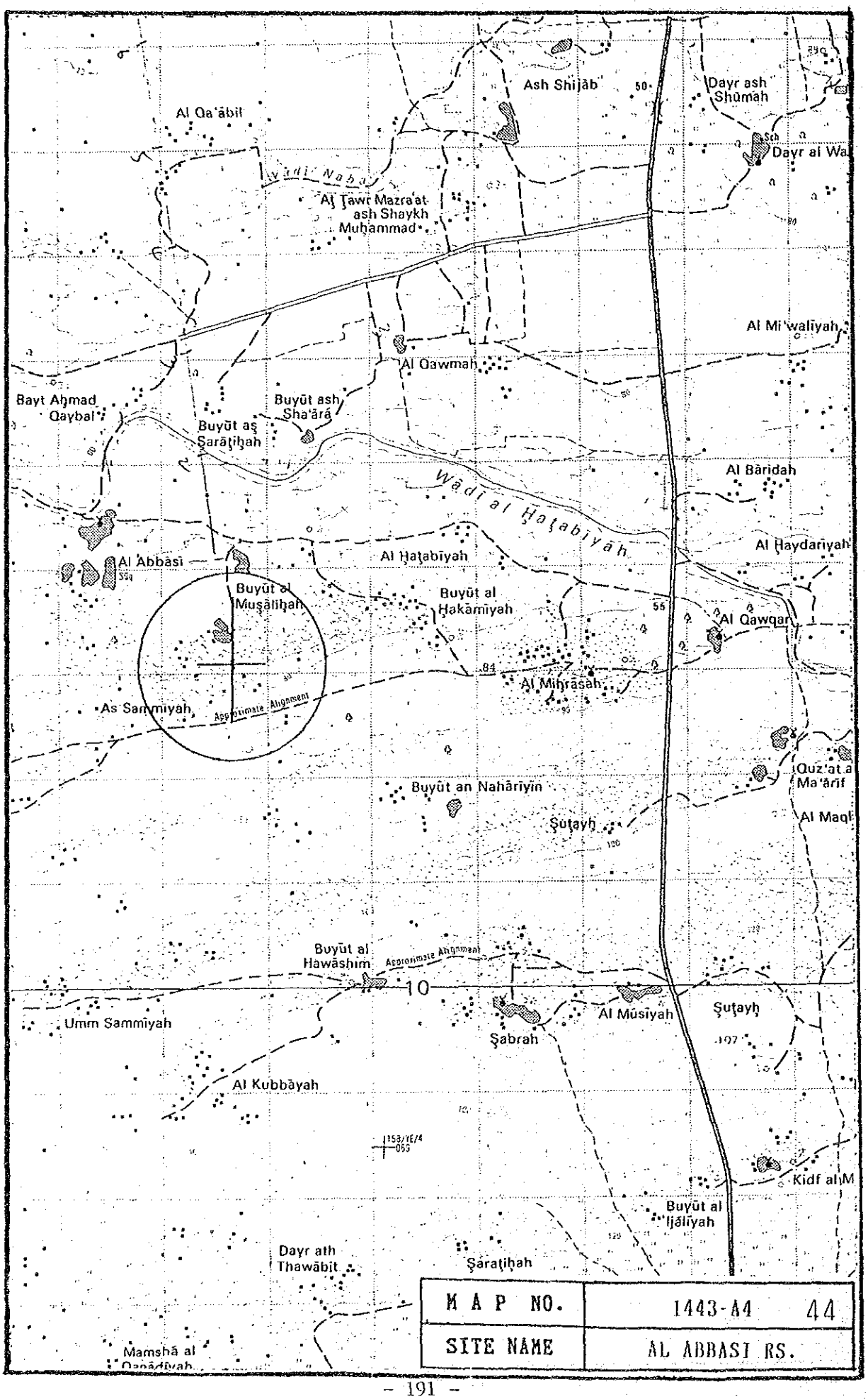
Al Qa'ābil
Ash Shijāb
Dayr ash Shūmah
Dayr al Wa
Wādī Naba
Aj Jawr Mazra'at ash Shaykh Muhammad
Al Mi'waliyah
Al Qawmah
Bayt Ahmad Qaybal
Buyūt ash Sha'ārā
Buyūt aş Şarāţihah
Al Bāridah
Wādī al Hatabiyah
Al Haydariyah
Al Abbāsī
Al Hatabīyah
Buyūt al Muşālihah
Buyūt al Hakāmīyah
Al Qawqar
Al Mihrāsah
As Sammiyah
Approximate Alignment
Quz'at a Ma'ārif
Buyūt an Nahārīyin
Al Maqf
Şuţayh
Buyūt al Hawāshim
Approximate Alignment
10
Umm Sammīyah
Al Mūsiyah
Şuţayh
Şabrah
Al Kubbāyah
Kidf al M
Buyūt al Ijālīyah
Dayr ath Thawābit
Şarāţihah
Mamshā al Qanādīyah
MAP NO. 1443-A4 44
SITE NAME AL ABBASI RS.

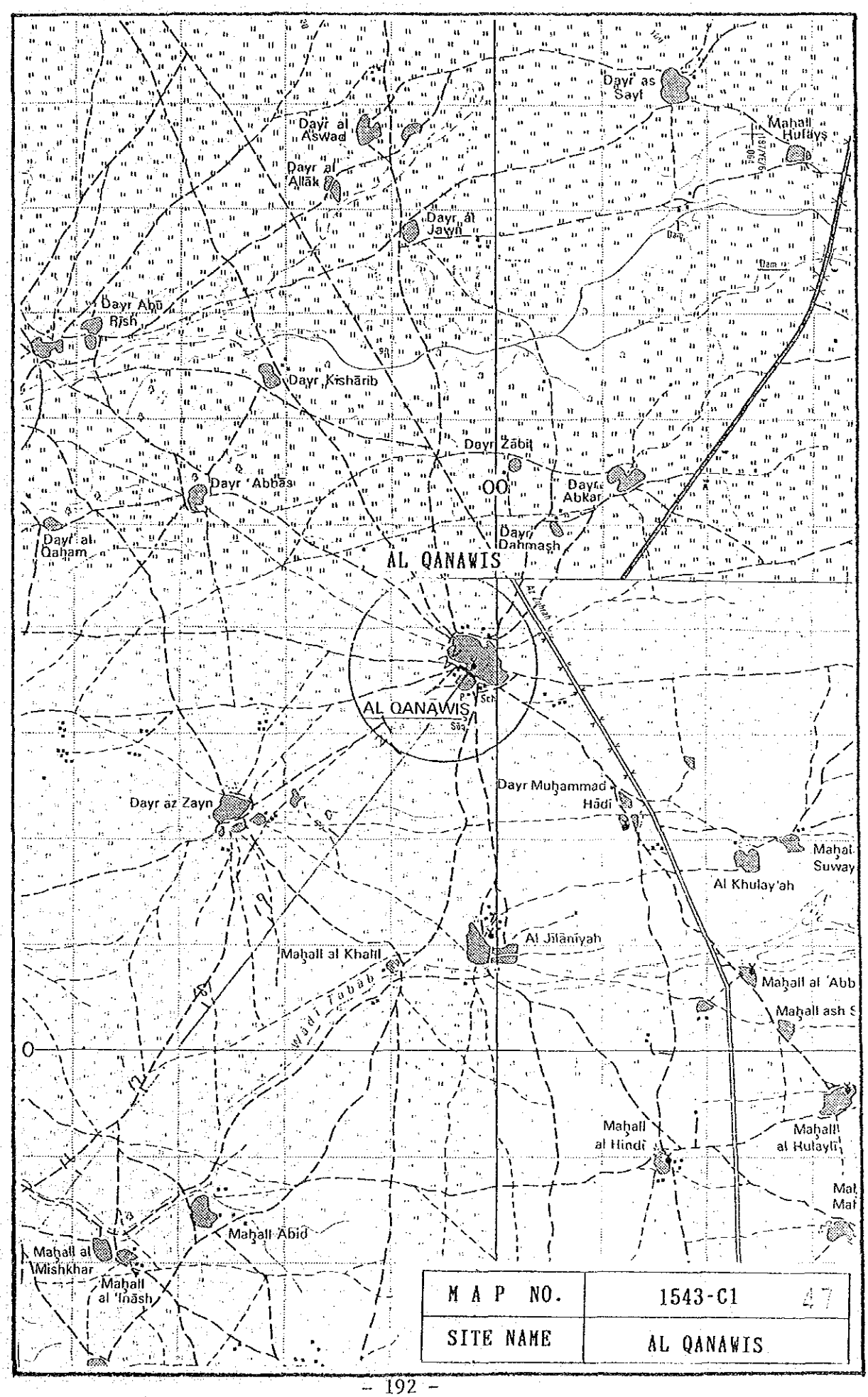
Dayr as Sayf
Mahall Hulays
Dayr al Aswad
Dayr al Allāk
Dayr al Jayn
Dam
Dayr Abū Rish
Dayr Kishārib
Dayr Zābit
Dayr 'Abbas
Dayr Abkar
Dayr al Qaham
Dayr Dahmash
AL QANAWIS
AL QANAWIS
Dayr Muḥammad Hādi
Dayr az Zayn
Mahal Suway
Al Khulay'ah
Al Jilāniyah
Maḥall al Khalil
Wādī Tabab
Maḥall al 'Abb
Maḥall ash S
Maḥall al Hindi
Maḥall al Hulayli
Mal Mal
Maḥall 'Abid
Maḥall al Mishkhar
Maḥall al 'Ināsh
MAP NO. 1543-C1
SITE NAME AL QANAWIS

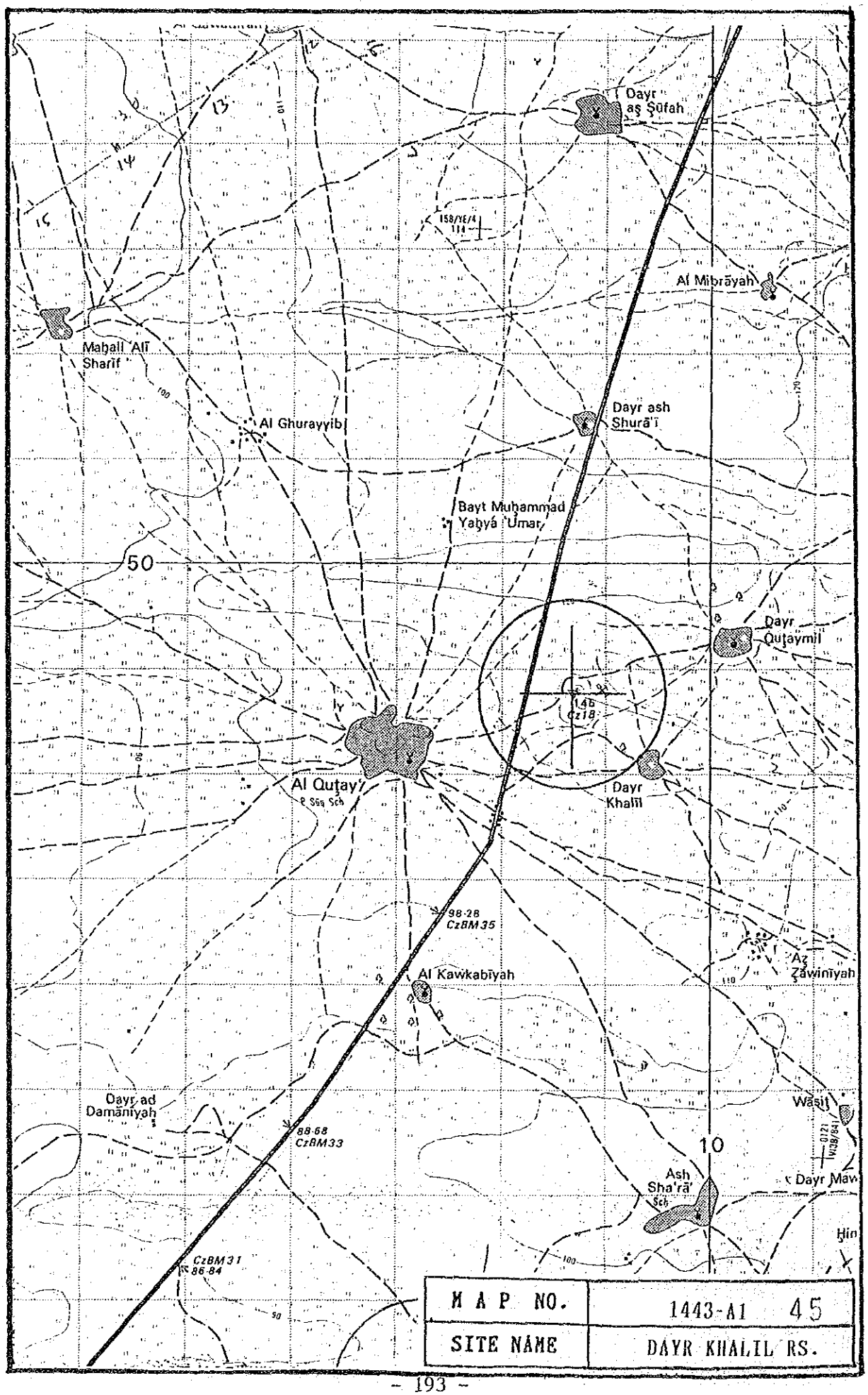
Dayr aş Şūfah
Al Mibrāyah
Maḥall 'Alī Sharīf
Al Ghurayyib
Dayr ash Shurā'ī
Bayt Muḥammad Yaḥyā 'Umar
50
Dayr Quṭaymil
Al Quṭayf
Dayr Khalīl
98-28
CzBM35
Al Kawkabīyah
Az Zawīnīyah
Dayr ad Damāniyah
88-68
CzBM33
Wāsiṭ
10
Ash Sha'rā'
Dayr Maw
Ḥin
CzBM31
86-84
MAP NO.
1443-A1 45
SITE NAME
DAYR KHALIL RS.

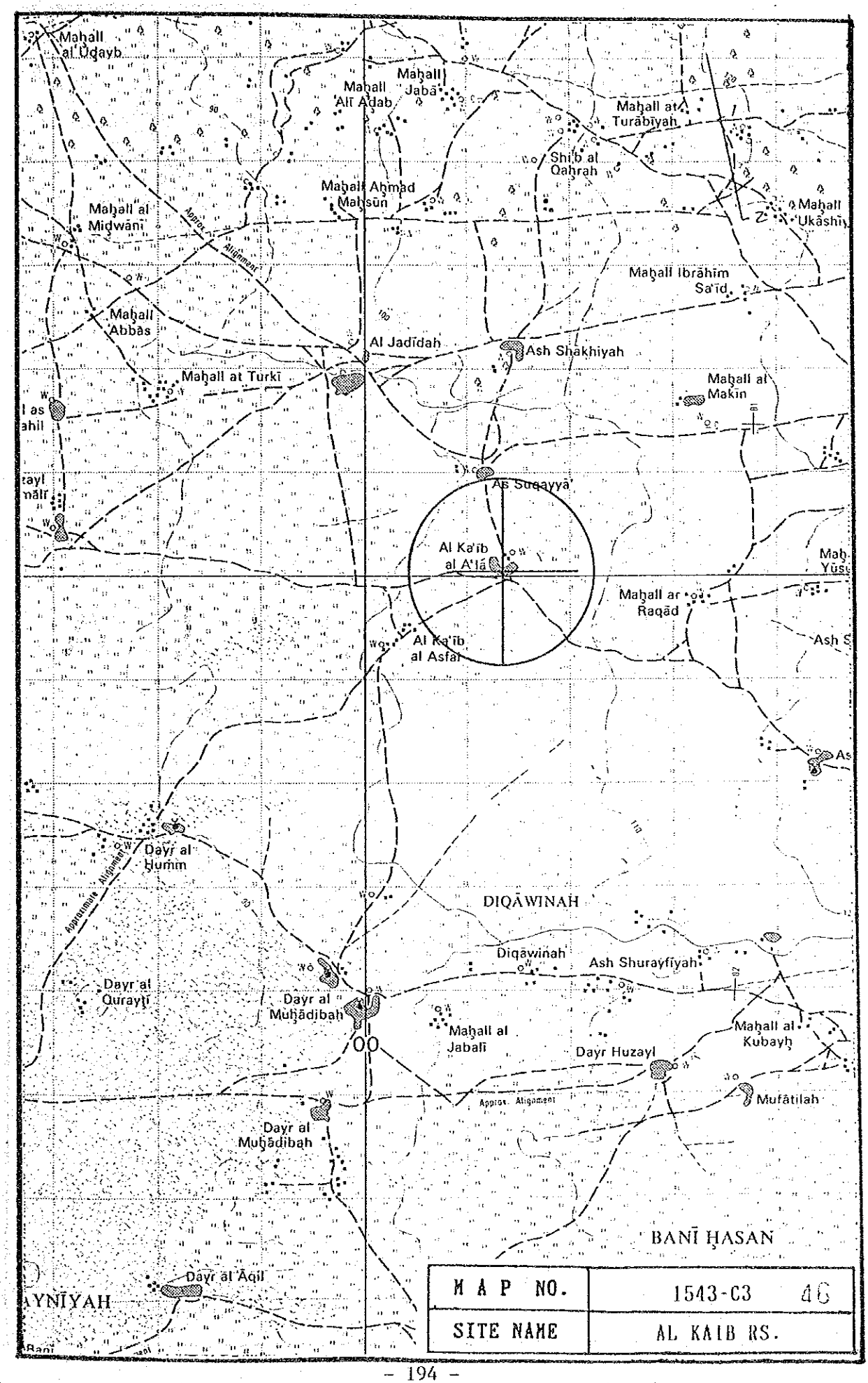
Maḥall al 'Udayb
Maḥall 'Alī Adab
Maḥall Jabā
Maḥall at Turābīyah
Shi'b al Qahrah
Maḥall Aḥmad Maḥsūn
Maḥall al Midwānī
Approx. Alignment
Maḥall Ukāshī
Maḥall Ibrāhīm Sa'īd
Maḥall 'Abbās
Al Jadīdah
Ash Shakhiyah
Maḥall at Turkī
Maḥall al Makīn
Aṣ Ṣuqayyā'
Al Ka'ib al A'lā
Maḥall ar Raqād
Al Ka'ib al Asfal
Dayr al Ḥumm
DIQĀWINAH
Diqāwinah
Ash Shurayfiyah
Dayr al Qurayṭī
Dayr al Muḥādibah
Maḥall al Jabalī
Maḥall al Kubayḥ
Dayr Ḥuzayl
Mufātilah
Approx. Alignment
Dayr al Muḥādibah
BANĪ ḤASAN
Dayr al 'Aqil
MAP NO. 1543-C3 46
SITE NAME AL KAIB RS.

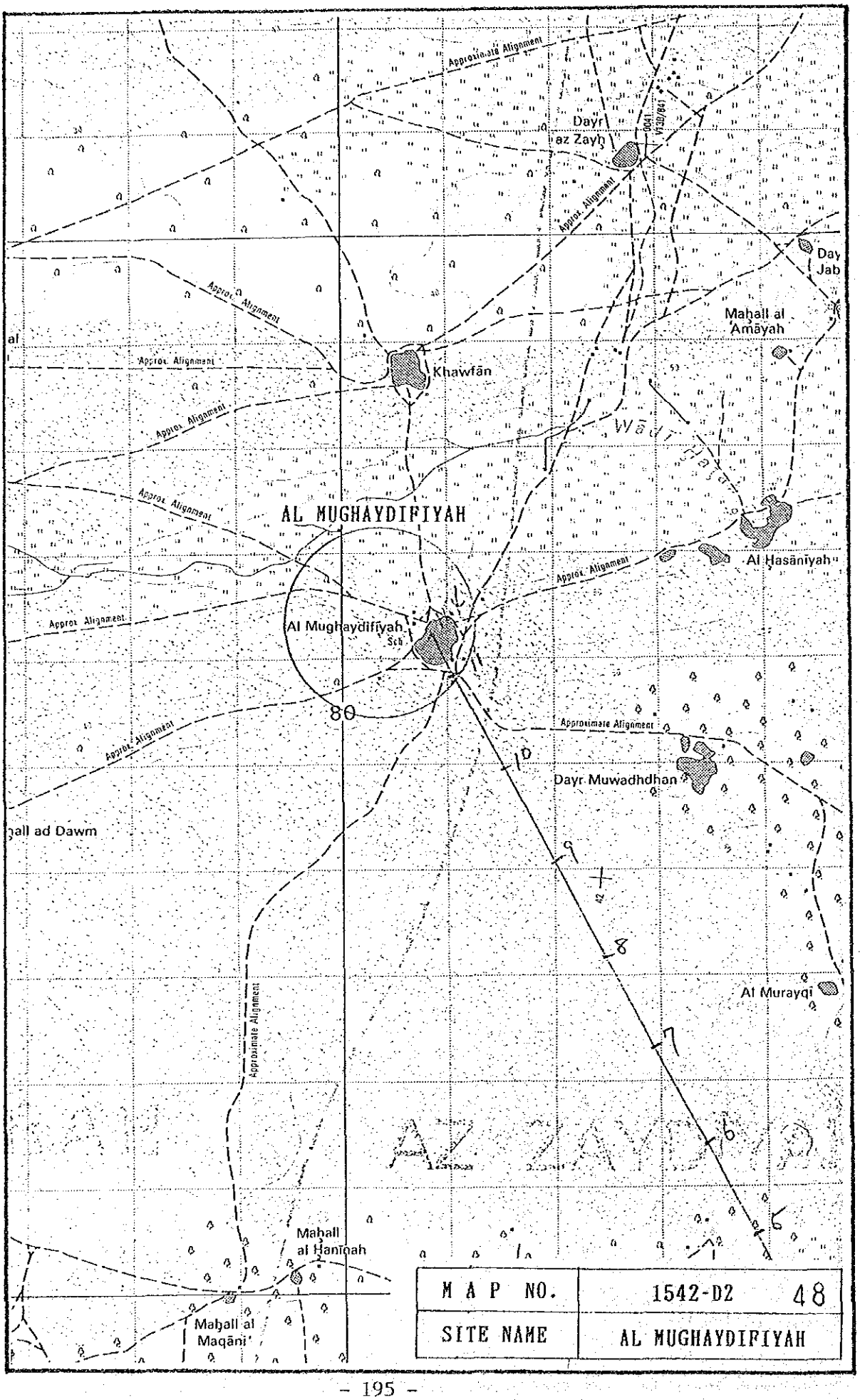
Approximate Alignment
Approx. Alignment
Dayr az Zayh
Day Jab
Mahall al 'Amāyah
Khawfān
Wādī Ḥajar
AL MUGHAYDIFIYAH
Al Ḥasāniyah
Al Mughaydifiyah
Scb
80
Dayr Muwadhdhan
Al Murayqi
Mahall al Ḥanīnah
Mahall al Maqāni'
MAP NO. 1542-D2 48
SITE NAME AL MUGHAYDIFIYAH

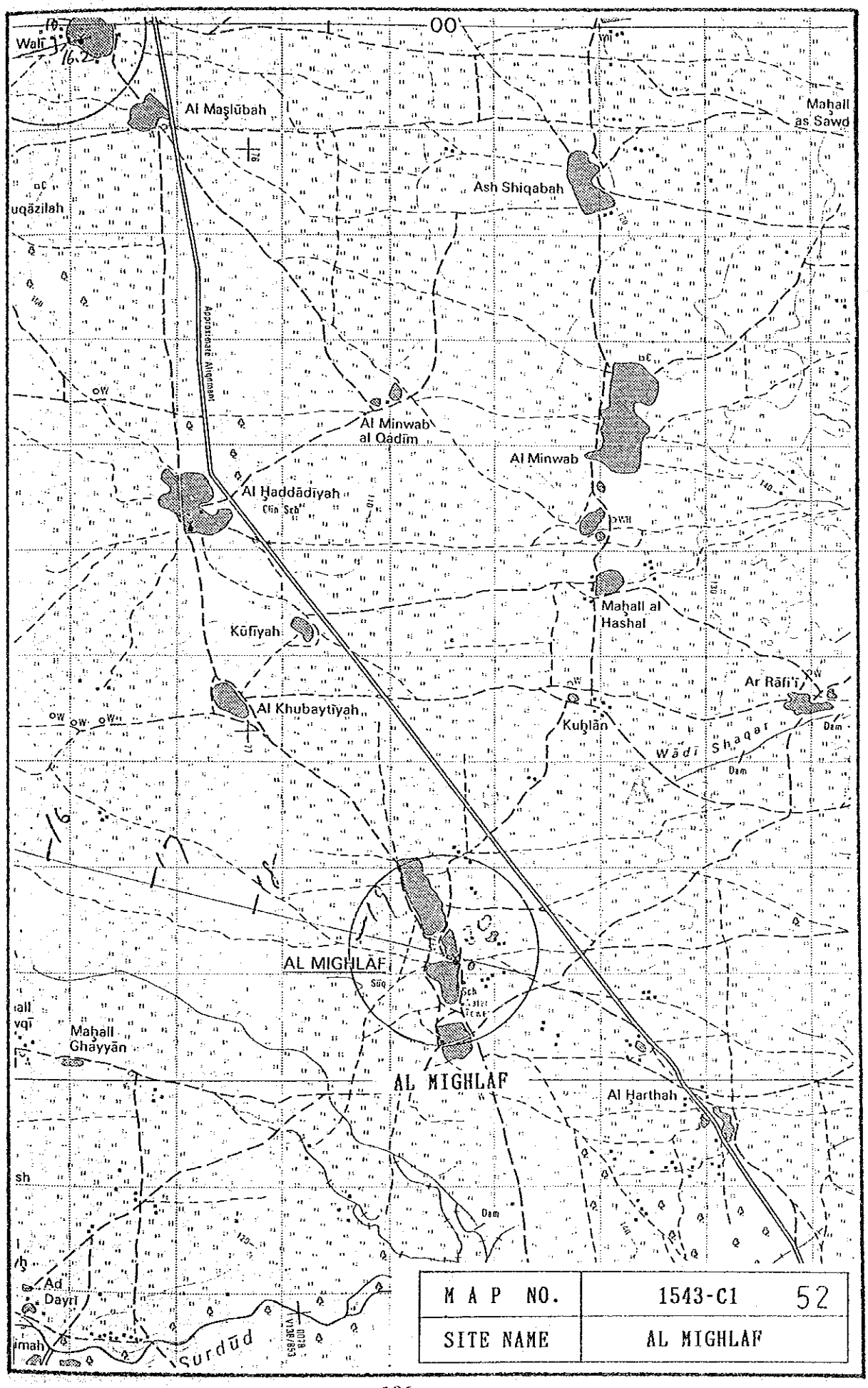

MAP NO.	1543-C1 52
SITE NAME	AL MIGHLAF

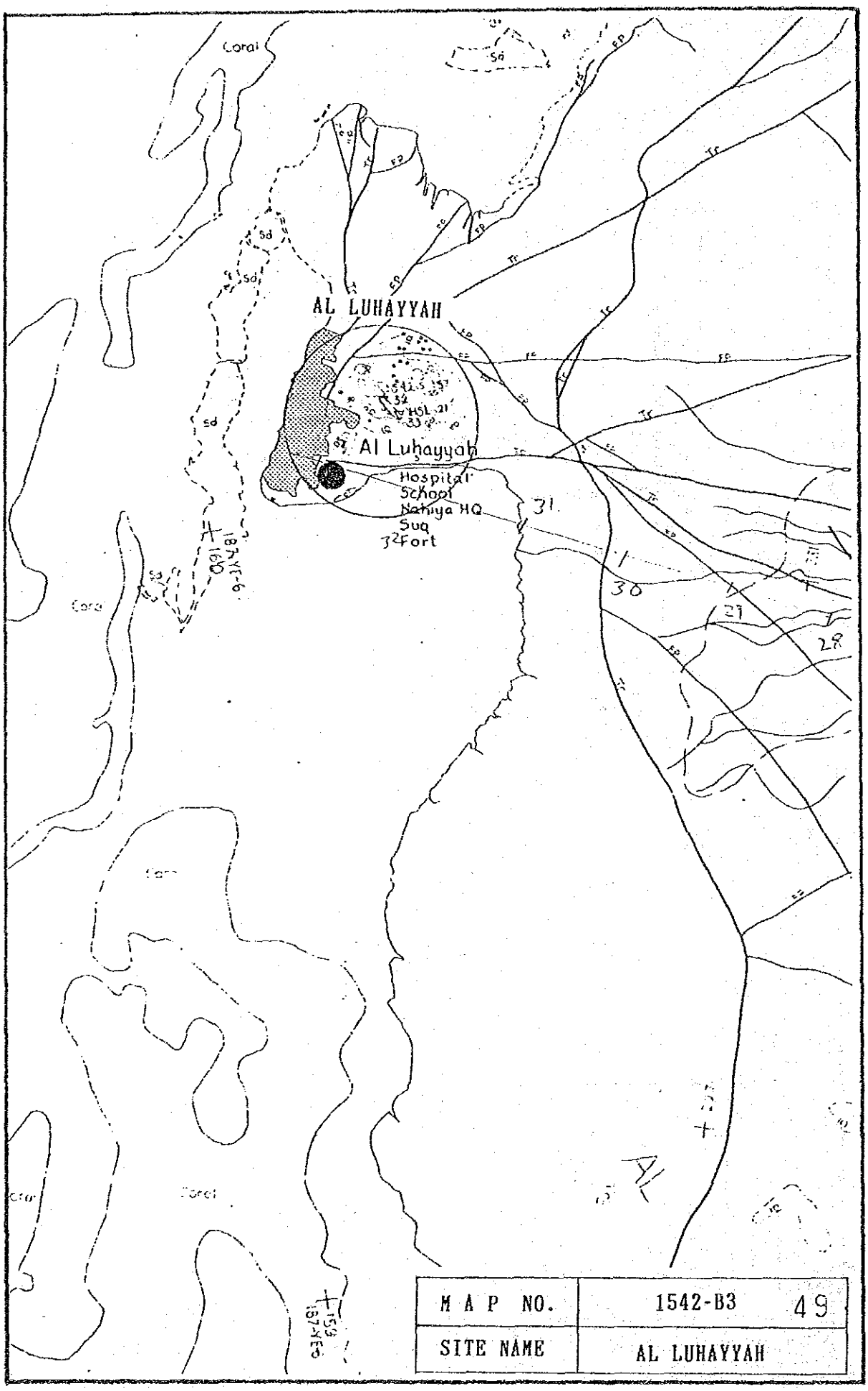
Coral
AL LUHAYYAH
Al Luhayyah
Hospital
School
Nahiya HQ
Suq
Fort
31
30
29
28
Coral
Coral
Coral
Coral
MAP NO.
1542-B3
49
SITE NAME
AL LUHAYYAH