

**THE PILOT STUDY FOR THE RURAL ROAD NETWORK DEVELOPMENT PROJECT
IN THE REPUBLIC OF THE PHILIPPINES**

PRESENT CONDITION AND PROPOSED IMPROVEMENT

Scale
1:50,000

Drawing No.
57

Road No: B17-3

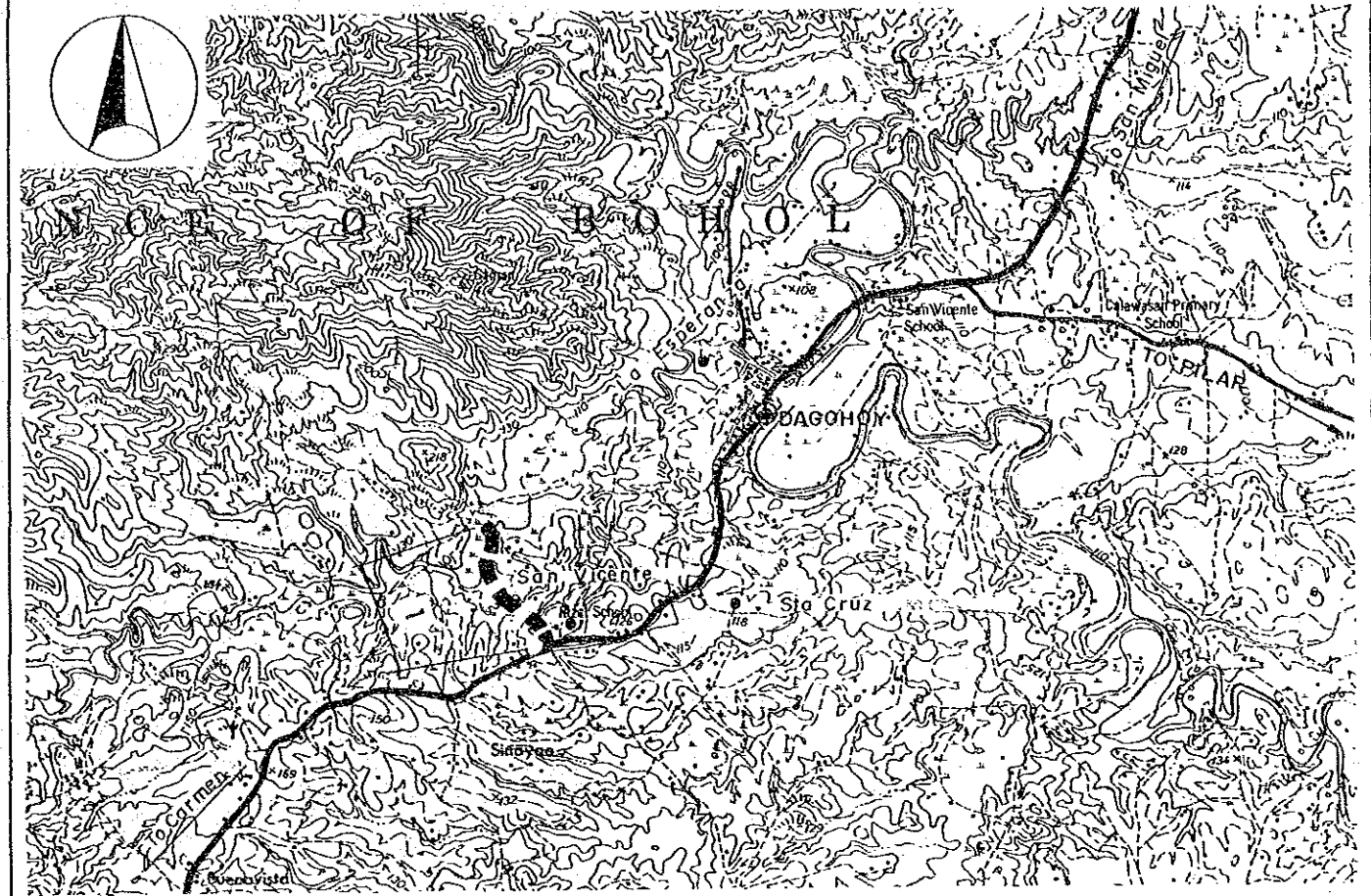
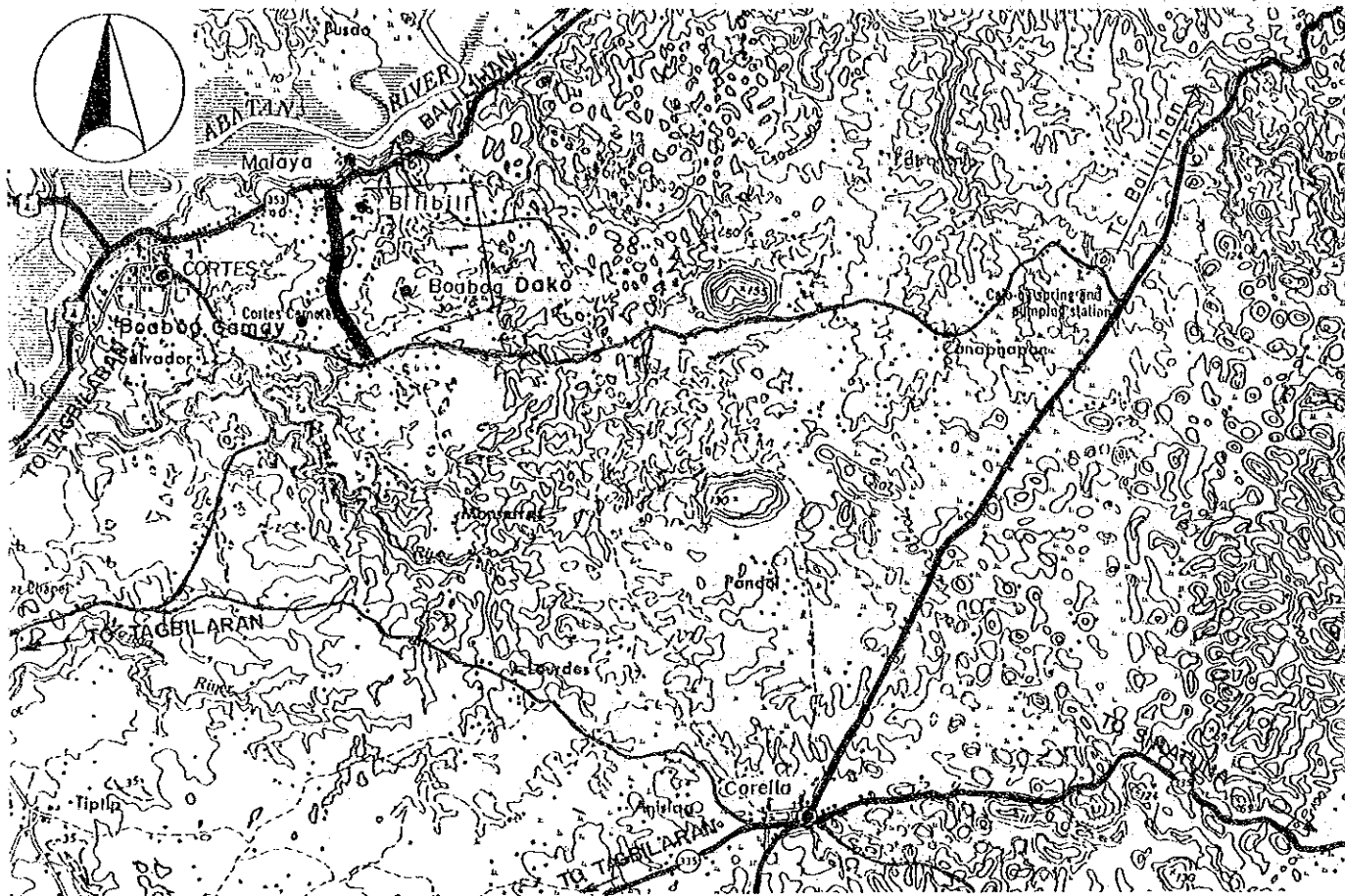
Road Name: CAMILO PANA EXTENSION ROAD

Location : CORTES, BOHOL

Road No: B18-3

Road Name: STA. CRUZ-SAN VICENTE

Location : DAGOHY, BOHOL



Road Classification	Minor Road (Barangay Road)
Total Length	1.4 km
Sub-section No.	1
Length (km)	1.4
Terrain	Flat
Existing Road Surface	2.7-GRV (Bad)
Proposed Improvement	
Improvement Type	Rehabil.
Surface Type	Gravel
Carriageway Width(m)	4.0
Shoulder Width (m)	1.0
Ref. Typical Section	TYPE 1-6

Road Classification	Minor Road (Barangay Road)
Total Length	1.0 km
Sub-section No.	1
Length (km)	1.0
Terrain	Rolling
Existing Road Surface	Impass./ Non-ex.
Proposed Improvement	
Improvement Type	New Con.
Surface Type	Gravel
Carriageway Width(m)	4.0
Shoulder Width (m)	.5
Ref. Typical Section	TYPE 5-4

THE PILOT STUDY FOR THE RURAL ROAD NETWORK DEVELOPMENT PROJECT
IN THE REPUBLIC OF THE PHILIPPINES

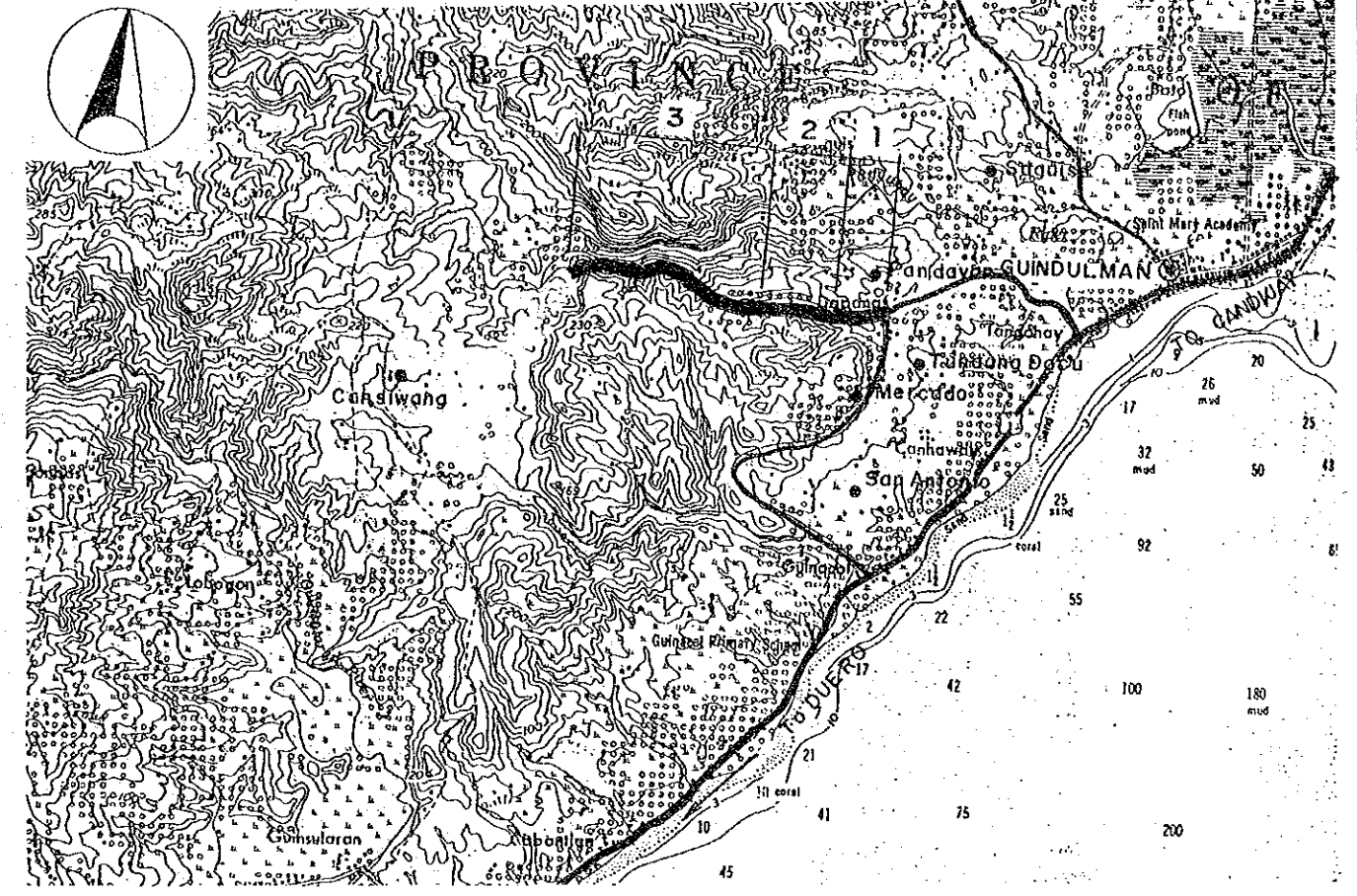
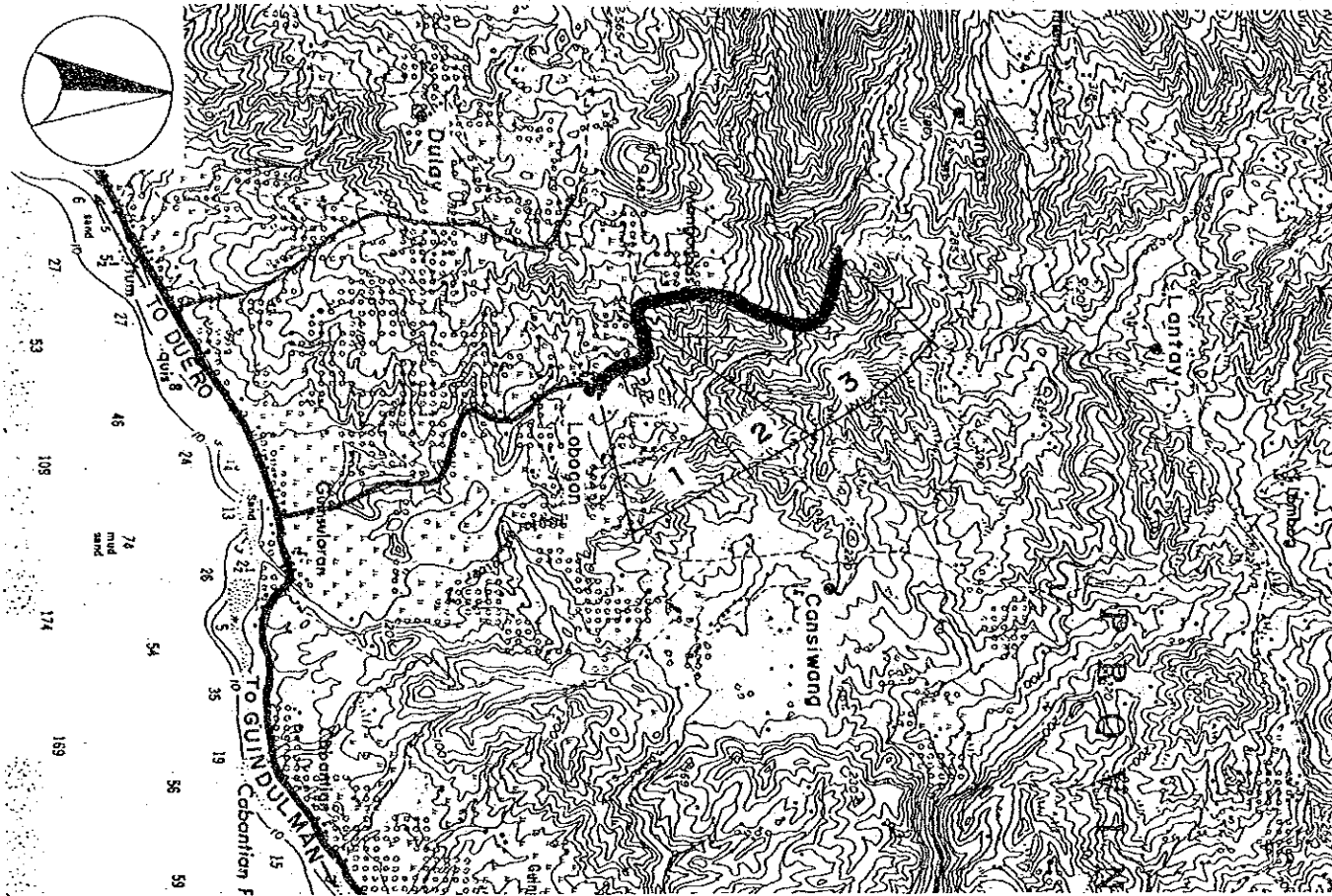
PRESENT CONDITION AND PROPOSED IMPROVEMENT

Scale
1:50,000

Drawing No.
58

Road No: B22-2 Road Name: LOBOGON-DANA O ROAD
Location : DUERO, BOHOL

Road No: B24-1 Road Name: SAN ANTONIO-TUNAN DACU
Location : GUINDULMAN, BOHOL



Road Classification	Minor Road (Barangay Road)		
Total Length	2.5 km		
Sub-section No.	1	2	3
Length (km)	.5	.1	1.9
Terrain	Rolling	Rolling	Rolling
Existing Road Surface	3.2-EAR (V.Bad)	3.2-EAR (V.Bad)	Impass./ Non-ex.
Proposed Improvement			
Improvement Type	Impr.-1	Impr.-1	New Con.
Surface Type	Gravel	Gravel	Gravel
Carriageway Width(m)	4.0	4.0	4.0
Shoulder Width (m)	.5	.5	.5
Ref. Typical Section	TYPE 2-8	TYPE 2-8	TYPE 5-4
Special Treatment			
Steep Section Length	100	-	-

Road Classification	Minor Road (Barangay Road)		
Total Length	2.3 km		
Sub-section No.	1	2	3
Length (km)	.4	.5	1.4
Terrain	Rolling	Rolling	Rolling
Existing Road Surface	3.2-GRV (V.Bad)	3.2-GRV (V.Bad)	Impass./ Non-ex.
Proposed Improvement			
Improvement Type	Rehabil.	Rehabil.	New Con.
Surface Type	Gravel	Gravel	Gravel
Carriageway Width(m)	4.0	4.0	4.0
Shoulder Width (m)	.5	.5	.5
Ref. Typical Section	TYPE 1-6	TYPE 1-6	TYPE 5-4
Special Treatment			
Steep Section Length	120	-	-

THE PILOT STUDY FOR THE RURAL ROAD NETWORK DEVELOPMENT PROJECT
IN THE REPUBLIC OF THE PHILIPPINES

PRESENT CONDITION AND PROPOSED IMPROVEMENT

Scale
1:50,000

Drawing No.
59

Road No: B24-2

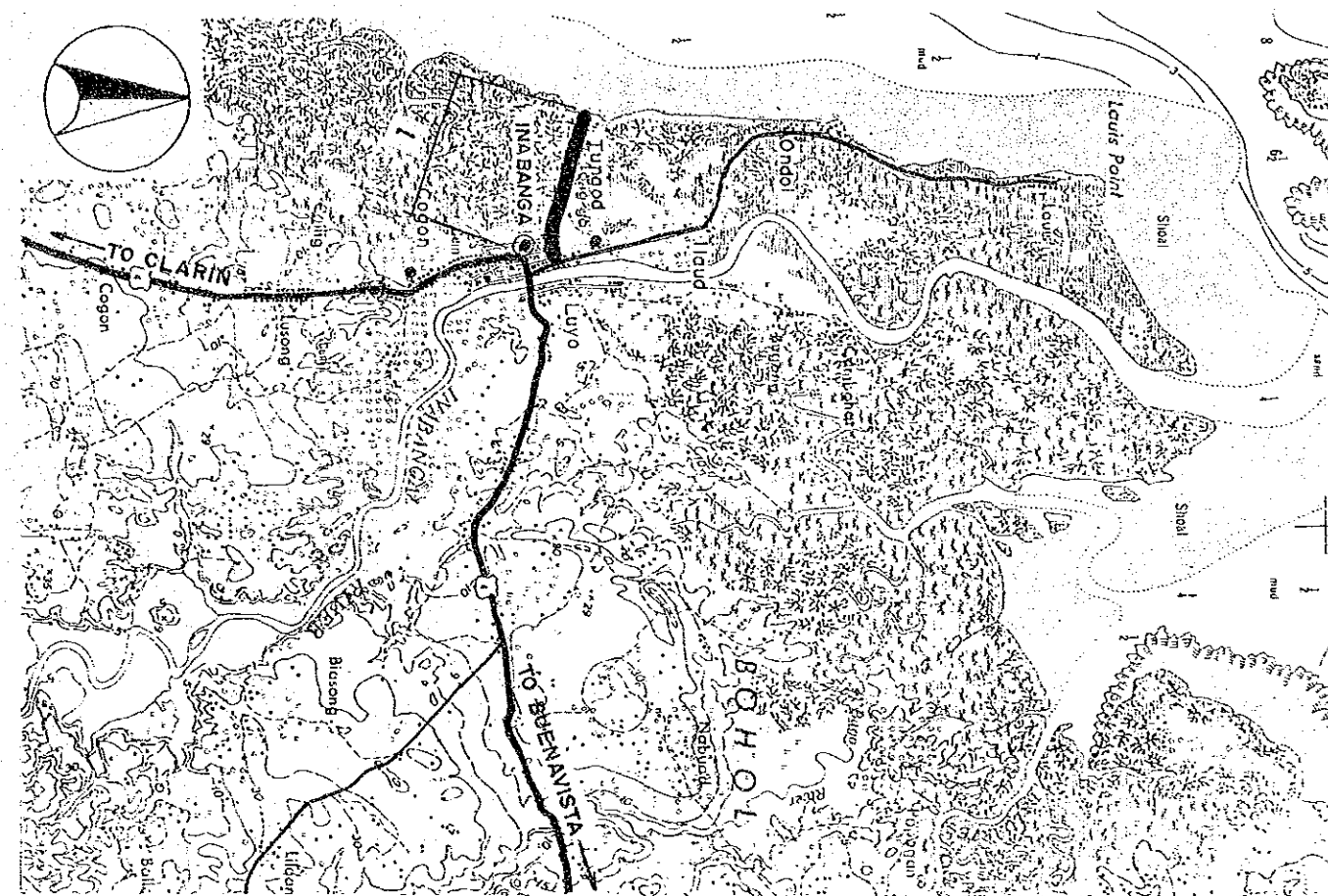
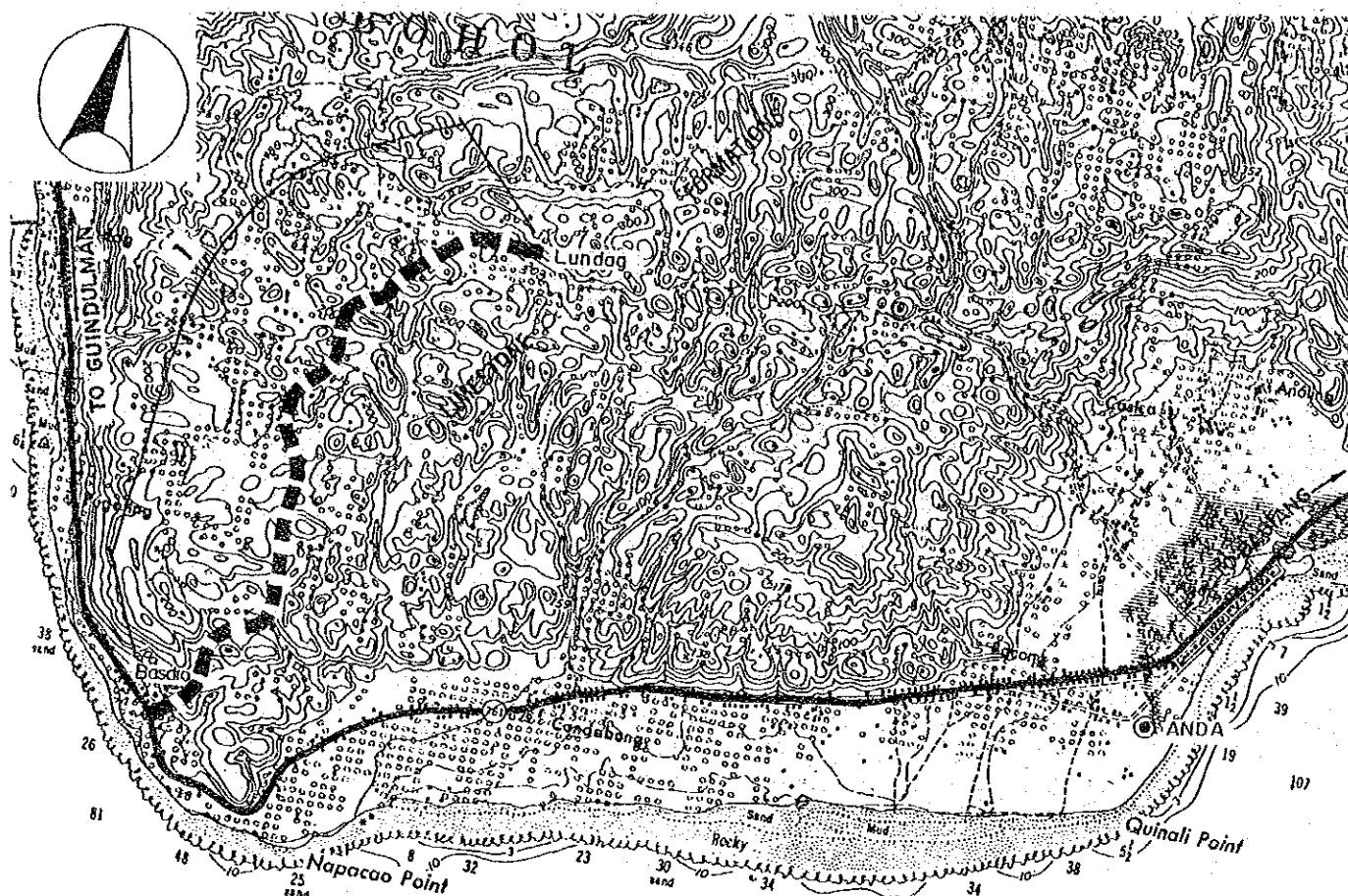
Road Name: BASDIO-LUNDAG ROAD

Location : GUINDULMAN & ANDA, BOHOL

Road No: B25-1

Road Name: ROAD LEADING TO WHARF

Location : INABANGA, BOHOL



Road Classification	Minor Road (Barangay Road)
Total Length	4.0 km
Sub-section No.	1
Length (km)	4.0
Terrain	Rolling
Existing Road Surface	Impass./ Non-ex.
Proposed Improvement	
Improvement Type	New Con.
Surface Type	Gravel
Carriageway Width(m)	4.0
Shoulder Width (m)	.5
Ref. Typical Section	TYPE 5-4

Road Classification	Minor Road (Barangay Road)
Total Length	.9 km
Sub-section No.	1
Length (km)	.9
Terrain	Flat
Existing Road Surface	4.0-GRV (Bad)
Proposed Improvement	
Improvement Type	Rehabil.
Surface Type	Gravel
Carriageway Width(m)	4.0
Shoulder Width (m)	1.0
Ref. Typical Section	TYPE 1-6

**THE PILOT STUDY FOR THE RURAL ROAD NETWORK DEVELOPMENT PROJECT
IN THE REPUBLIC OF THE PHILIPPINES**

PRESENT CONDITION AND PROPOSED IMPROVEMENT

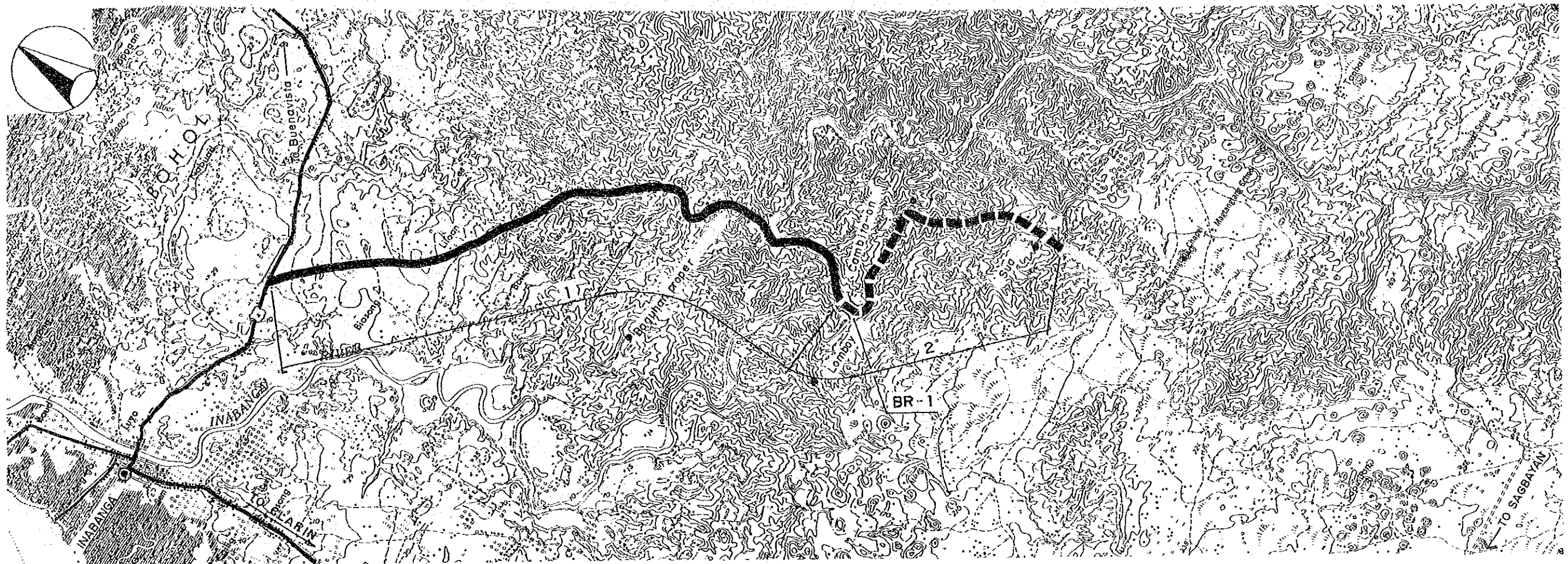
Scale
1:50,000

Drawing No.
60

Road No: B25-2

Road Name: SUA-SITIO-LISBOK ROAD

Location: INABANGA, BOHOL



Road Classification	Minor Road (Barangay Road)	
Total Length	11.2 km	
Sub-section No.	1	2
Length (km)	8.2	3.0
Terrain	Mt'nous	Mt'nous
Existing Road Surface	3.2-EAR (V.Bad)	Impass./ Non-ex.
Proposed Improvement	Impr.-1 New Con.	
Improvement Type	Gravel Gravel	
Surface Type	Gravel Gravel	
Carriageway Width(m)	4.0	4.0
Shoulder Width (m)	.5	.5
Ref. Typical Section	TYPE 2-8	TYPE 5-4
Bridge No.	BR-1	
Existing Type	Ford-Cr.	
Length (m)	-	
Proposed Type	1Lane-Sp	
Length (m)	15	
No. of Spans	-	

THE PILOT STUDY FOR THE RURAL ROAD NETWORK DEVELOPMENT PROJECT IN THE REPUBLIC OF THE PHILIPPINES

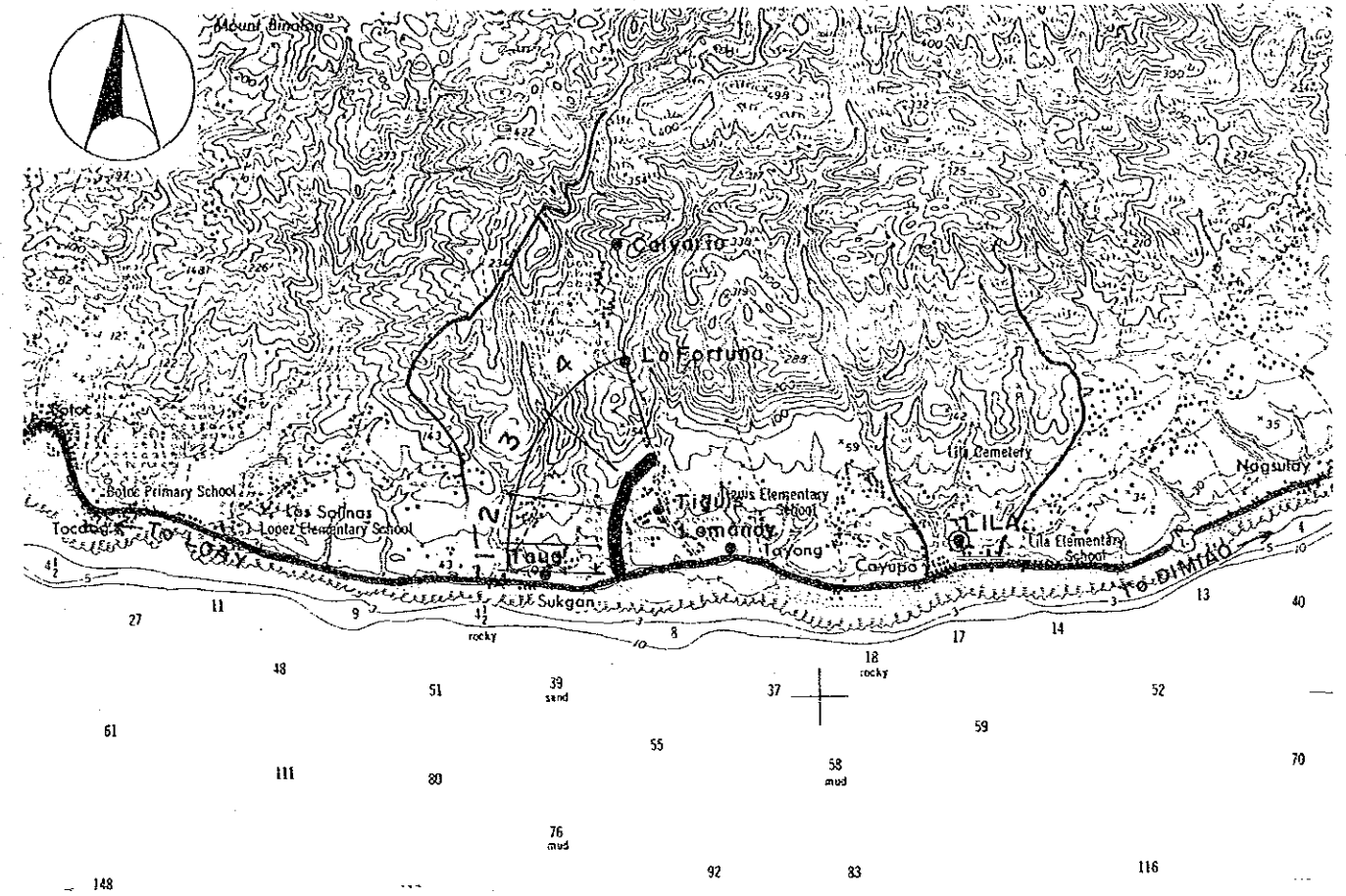
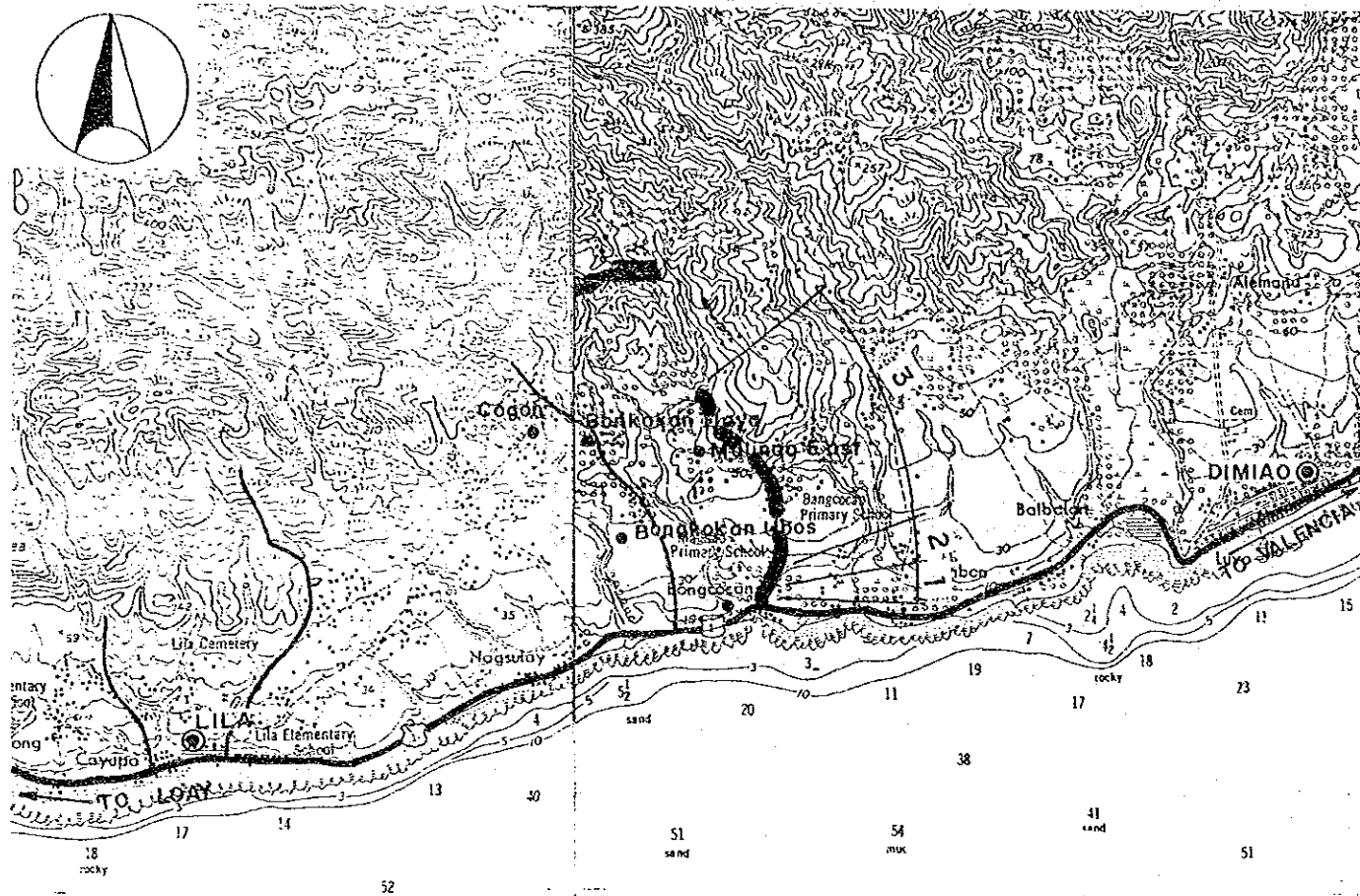
PRESENT CONDITION AND PROPOSED IMPROVEMENT

Scale
1:50,000

Drawing No.
61

Road No: B28-3 Road Name: BONKOKAN-ILAYA BRGY. ROAD
Location : LILA, BOHOL

Road No: B28-5 Road Name: TAUG BARANGAY ROAD
Location : LILA, BOHOL



Road Classification	Minor Road (Barangay Road)		
Total Length	1.7 km		
Sub-section No.	1	2	3
Length (km)	.1	.1	1.5
Terrain	Rolling	Rolling	Rolling
Existing Road Surface	2.4-GRV (Bad)	3.0-PCC (Good)	2.4-GRV (Bad)
Proposed Improvement			
Improvement Type	Rehabil.	-	Rehabil.
Surface Type	Gravel	-	Gravel
Carriageway Width(m)	4.0	-	4.0
Shoulder Width (m)	.5	-	.5
Ref. Typical Section	TYPE 1-6	-	TYPE 1-6

Road Classification	Minor Road (Barangay Road)			
Total Length	1.1 km			
Sub-section No.	1	2	3	4
Length (km)	.2	.3	.2	.4
Terrain	Rolling	Rolling	Rolling	Rolling
Existing Road Surface	3.8-PCC (Fair)	3.2-GRV (Bad)	3.0-PCC (Fair)	3.2-GRV (Bad)
Proposed Improvement				
Improvement Type	-	Rehabil.	-	Rehabil.
Surface Type	-	Gravel	-	Gravel
Carriageway Width(m)	-	4.0	-	4.0
Shoulder Width (m)	-	.5	-	.5
Ref. Typical Section	-	TYPE 1-6	-	TYPE 1-6

**THE PILOT STUDY FOR THE RURAL ROAD NETWORK DEVELOPMENT PROJECT
IN THE REPUBLIC OF THE PHILIPPINES**

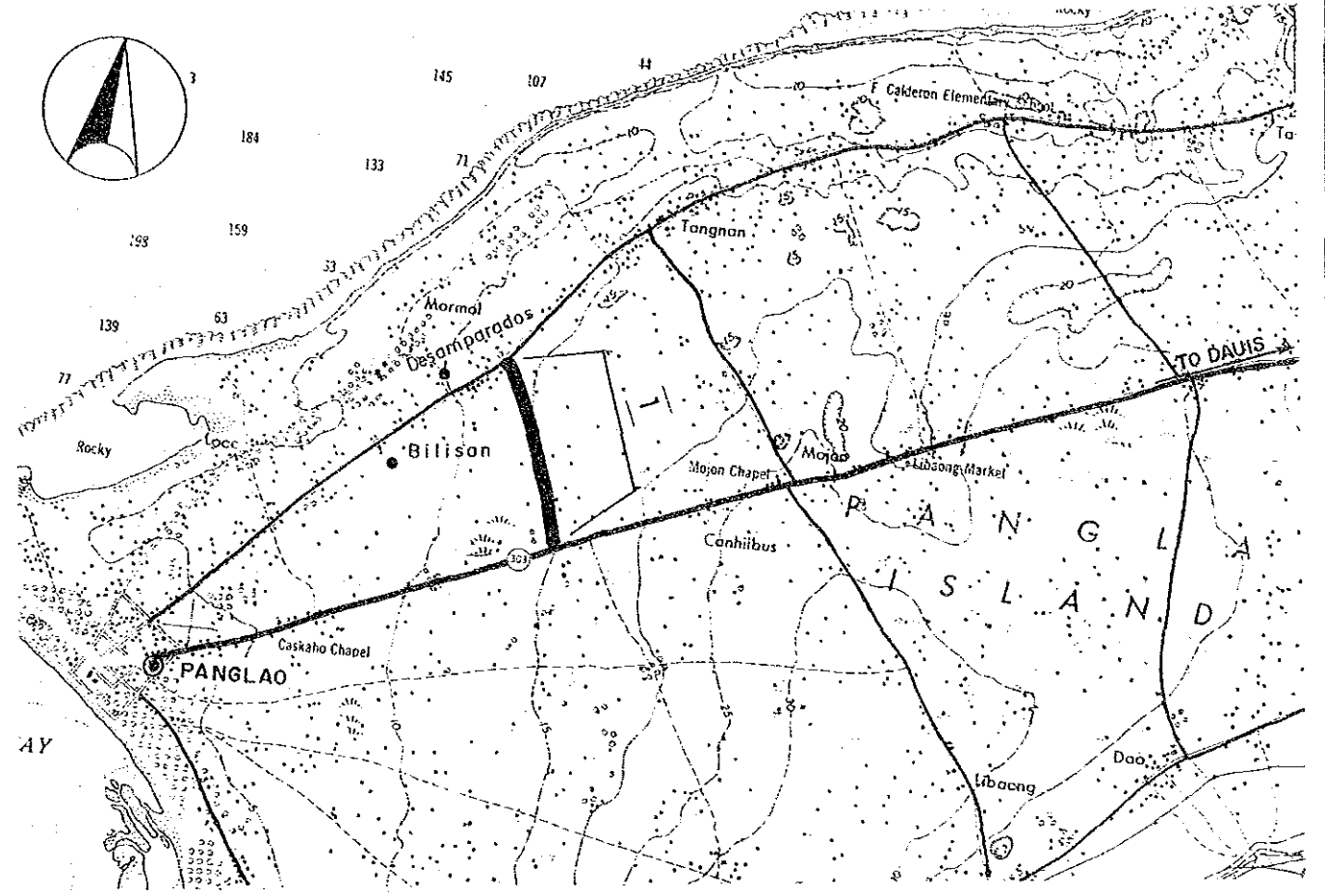
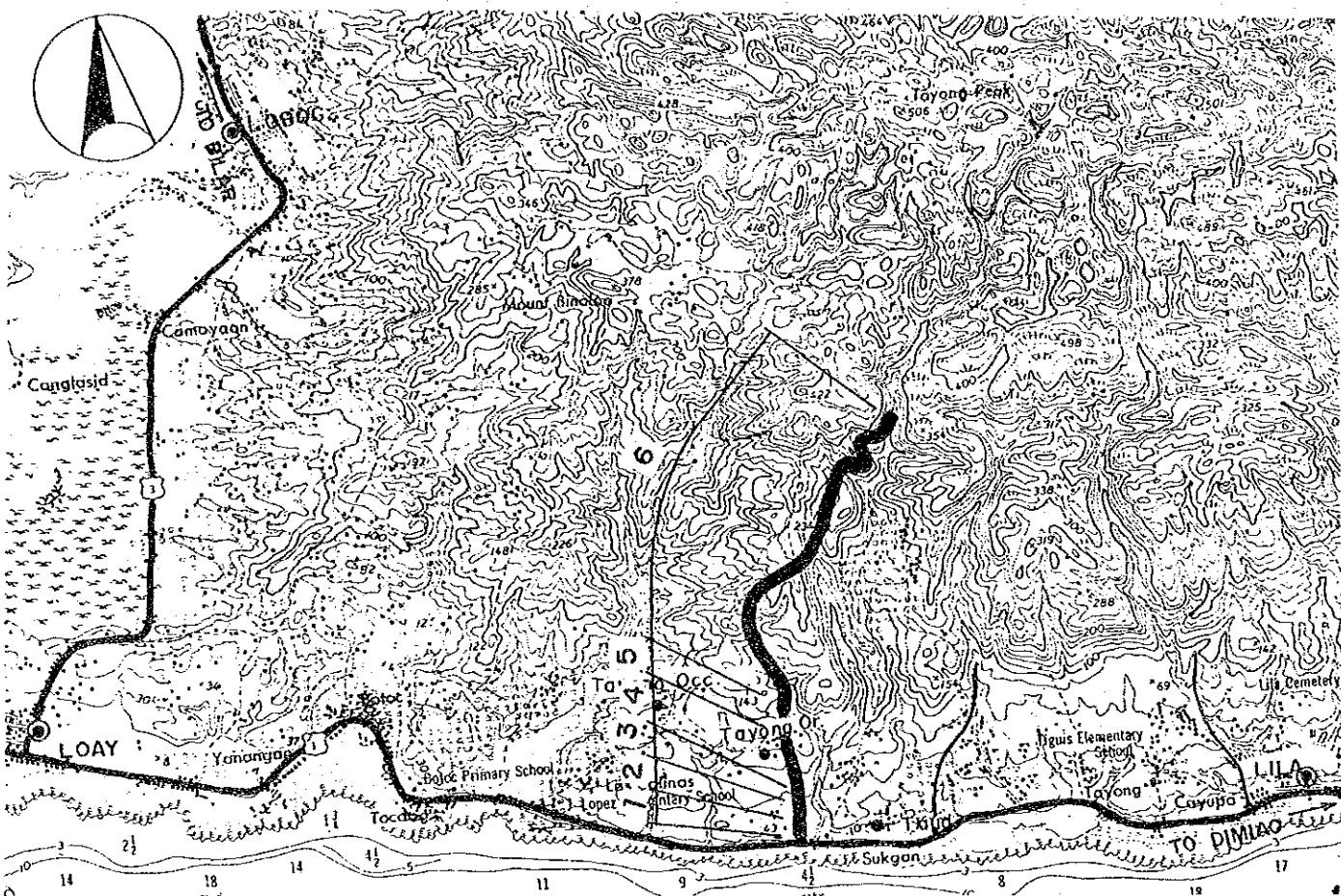
PRESENT CONDITION AND PROPOSED IMPROVEMENT

Scale
1:50,000

Drawing No.
82

Road No: B29-2 Road Name: TAYONG ORIENTAL BRGY. ROAD
Location : LOAY, BOHOL

Road No: B34-1 Road Name: BALAGTAS BARANGAY ROAD
Location : PANGLAO, BOHOL



Road Classification	Minor Road (Barangay Road)					
Total Length	3.5 km					
Sub-section No.	1	2	3	4	5	6
Length (km)	.1	.1	.1	.4	.2	2.6
Terrain	Rolling	Rolling	Rolling	Rolling	Rolling	Rolling
Existing Road Surface	3.1-PCC (Good)	2.8-GRV (Bad)	3.1-PCC (Good)	2.8-GRV (Bad)	3.1-PCC (Good)	3.2-GRV (Bad)
Proposed Improvement						
Improvement Type	-	Rehabil.	-	Rehabil.	-	Rehabil.
Surface Type	-	Gravel	-	Gravel	-	Gravel
Carriageway Width(m)	-	4.0	-	4.0	-	4.0
Shoulder Width (m)	-	.5	-	.5	-	.5
Ref. Typical Section	-	TYPE 1-6	-	TYPE 1-6	-	TYPE 1-6

Road Classification	Minor Road (Barangay Road)
Total Length	1.4 km
Sub-section No.	1
Length (km)	1.4
Terrain	Flat
Existing Road Surface	3.0-GRV (Bad)
Proposed Improvement	
Improvement Type	Rehabil.
Surface Type	Gravel
Carriageway Width(m)	4.0
Shoulder Width (m)	1.0
Ref. Typical Section	TYPE 1-6

**THE PILOT STUDY FOR THE RURAL ROAD NETWORK DEVELOPMENT PROJECT
IN THE REPUBLIC OF THE PHILIPPINES**

PRESENT CONDITION AND PROPOSED IMPROVEMENT

Scale
1:50,000

Drawing No.
83

Road No: B37-1

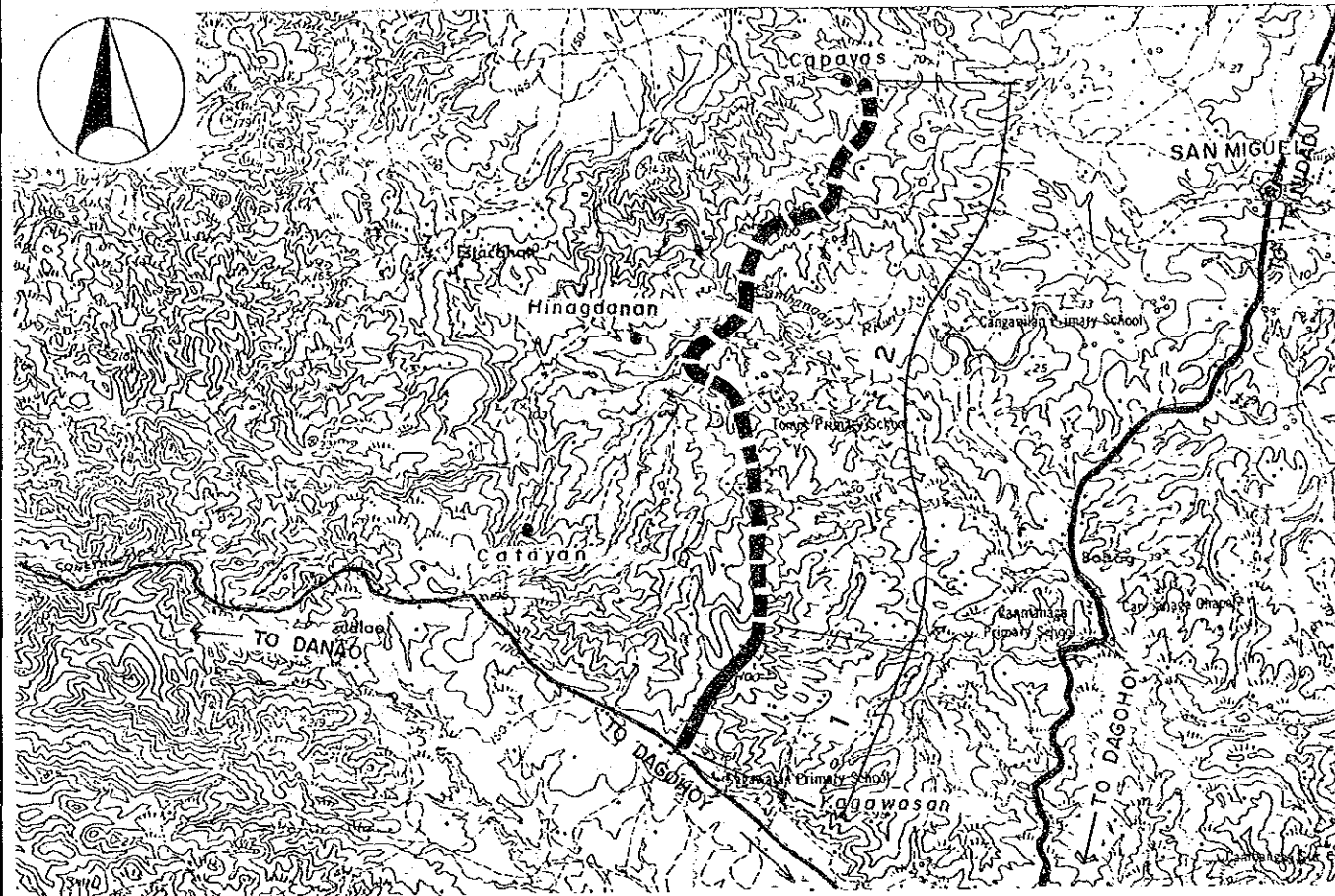
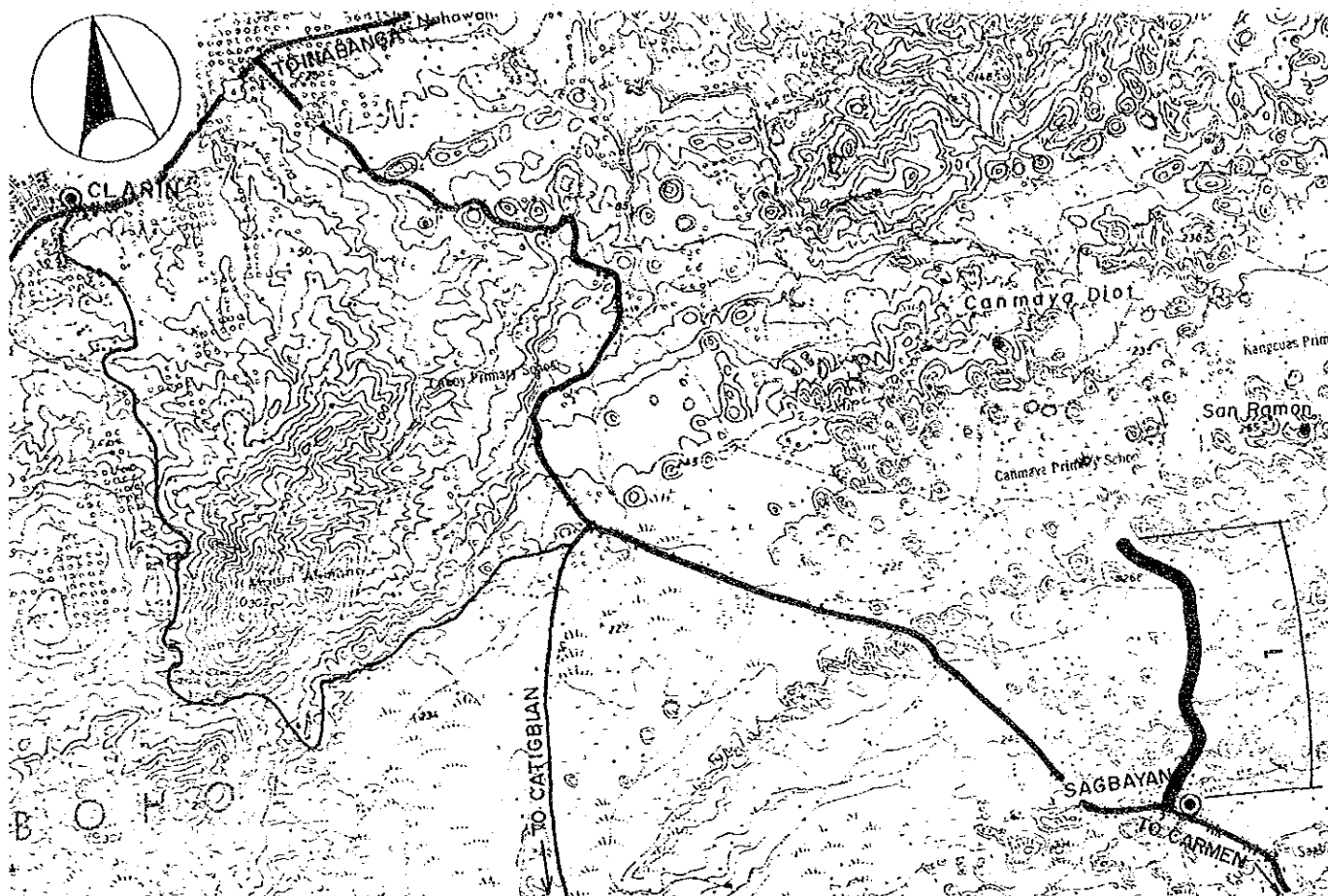
Road Name: SITIO PANGIHAN-POBLACION

Location : SAGBAYAN, BOHOL

Road No: B39-2

Road Name: CAGAWASAN-CAPAYAS ROAD

Location : SAN MIGUEL, BOHOL



Road Classification	Minor Road (Barangay Road)
Total Length	2.0 km
Sub-section No.	1
Length (km)	2.0
Terrain	Rolling
Existing Road Surface	Impass./ Non-ex.
Proposed Improvement	
Improvement Type	New Con.
Surface Type	Gravel
Carriageway Width(m)	4.0
Shoulder Width (m)	.5
Ref. Typical Section	TYPE 5-4

Road Classification	Minor Road (Barangay Road)	
Total Length	5.9 km	
Sub-section No.	1	2
Length (km)	1.1	4.8
Terrain	Rolling	Rolling
Existing Road Surface	3.6-GRV	Impass./ (Bad) Non-ex.
Proposed Improvement		
Improvement Type	Rehabil.	New Con.
Surface Type	Gravel	Gravel
Carriageway Width(m)	4.0	4.0
Shoulder Width (m)	.5	.5
Ref. Typical Section	TYPE 1-6	TYPE 5-4
Special Treatment		
Steep Section Length	200	-

**THE PILOT STUDY FOR THE RURAL ROAD NETWORK DEVELOPMENT PROJECT
IN THE REPUBLIC OF THE PHILIPPINES**

PRESENT CONDITION AND PROPOSED IMPROVEMENT

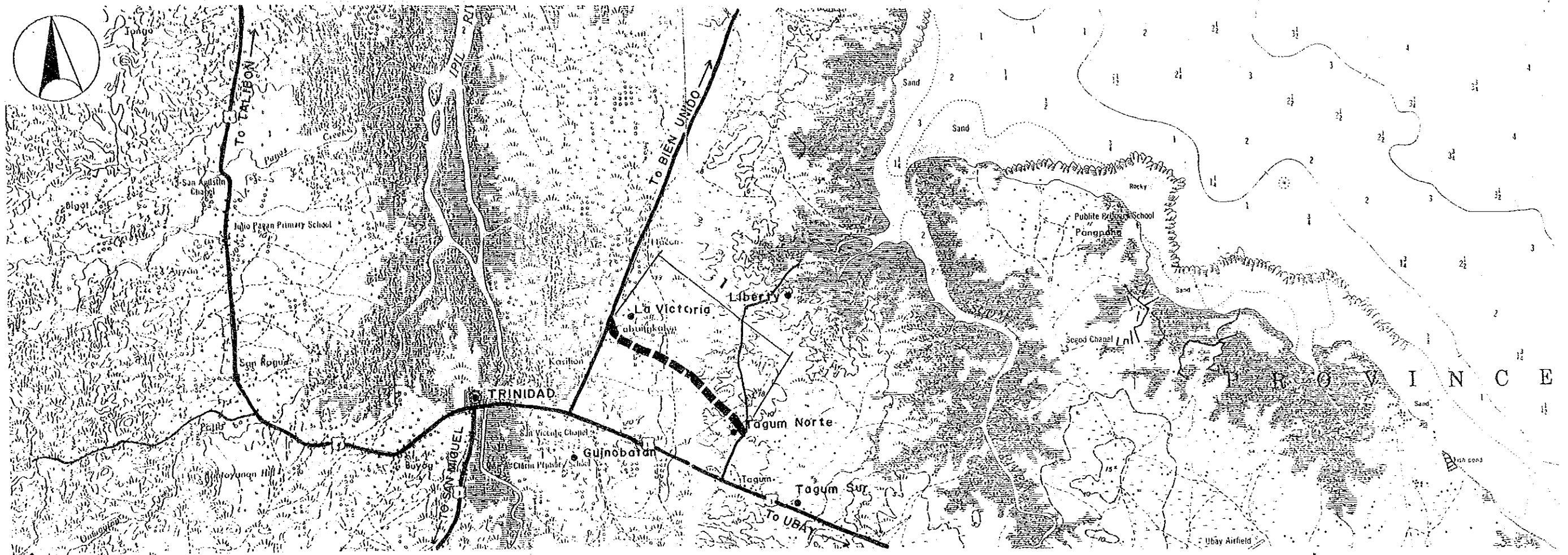
Scale
1:50,000

Drawing No.
64

Road No: B44-1

Road Name: GUINOBATAN-LA VICTORIA RD.

Location : TRINIDAD, BOHOL



Road Classification	Minor Road (Barangay Road)
Total Length	2.0 km
Sub-section No.	1
Length (km)	2.0
Terrain	Flat
Existing Road Surface	Impass./ Non-ex.
Proposed Improvement	
Improvement Type	New Con.
Surface Type	Gravel
Carriageway Width(m)	4.0
Shoulder Width (m)	1.0
Ref. Typical Section	TYPE 5-4

**THE PILOT STUDY FOR THE RURAL ROAD NETWORK DEVELOPMENT PROJECT
IN THE REPUBLIC OF THE PHILIPPINES**

PRESENT CONDITION AND PROPOSED IMPROVEMENT

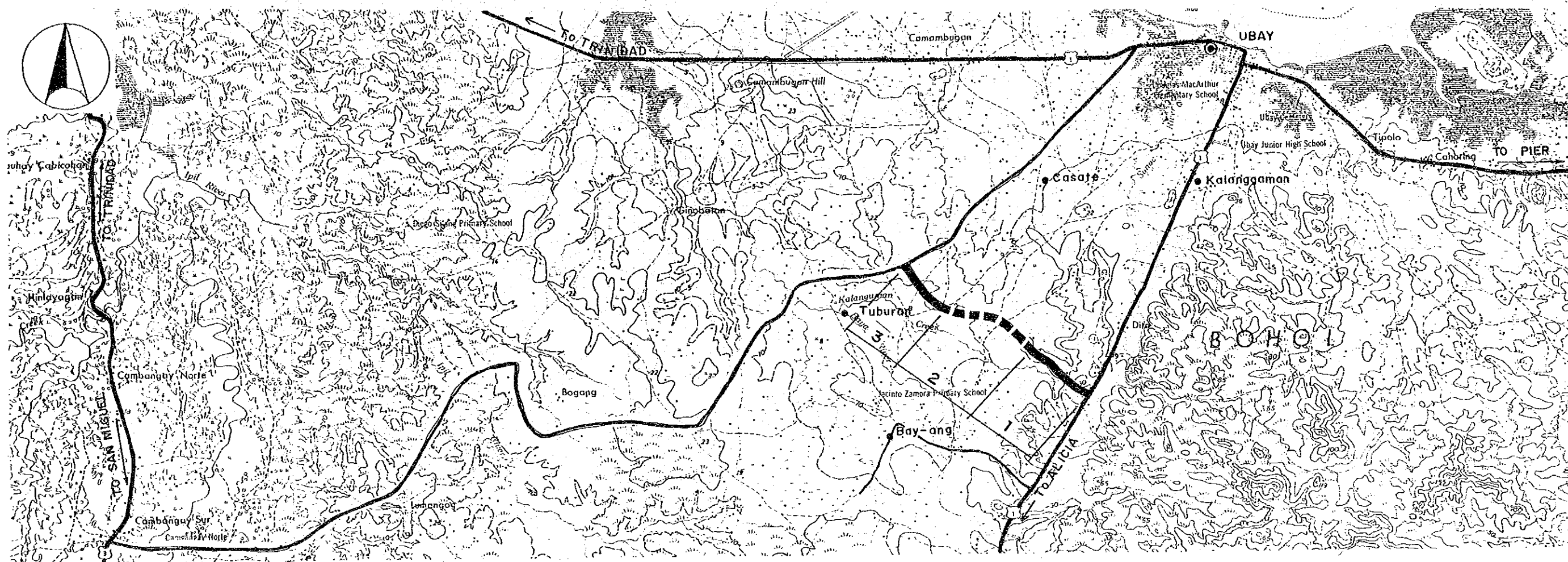
Scale
1:50,000

Drawing No.
85

Road No: B46-1

Road Name: CALANGGAMAN-CASATE ROAD

Location : UBAY, BOHOL



Road Classification	Minor Road (Barangay Road)		
Total Length	2.8 km		
Sub-section No.	1	2	3
Length (km)	.9	1.2	.7
Terrain	Flat	Flat	Flat
Existing Road Surface	3.7-EAR (V.Bad)	Impass./ Non-ex.	2.6-EAR (V.Bad)
Proposed Improvement	Impr.-1	New Con.	Impr.-1
Improvement Type	Gravel	Gravel	Gravel
Surface Type	4.0	4.0	4.0
Carriageway Width(m)	1.0	1.0	1.0
Shoulder Width (m)	TYPE 2-8	TYPE 5-4	TYPE 2-8
Ref. Typical Section			

**THE PILOT STUDY FOR THE RURAL ROAD NETWORK DEVELOPMENT PROJECT
IN THE REPUBLIC OF THE PHILIPPINES**

PRESENT CONDITION AND PROPOSED IMPROVEMENT

Scale
1:50,000

Drawing No.
68

Road No: B46-2

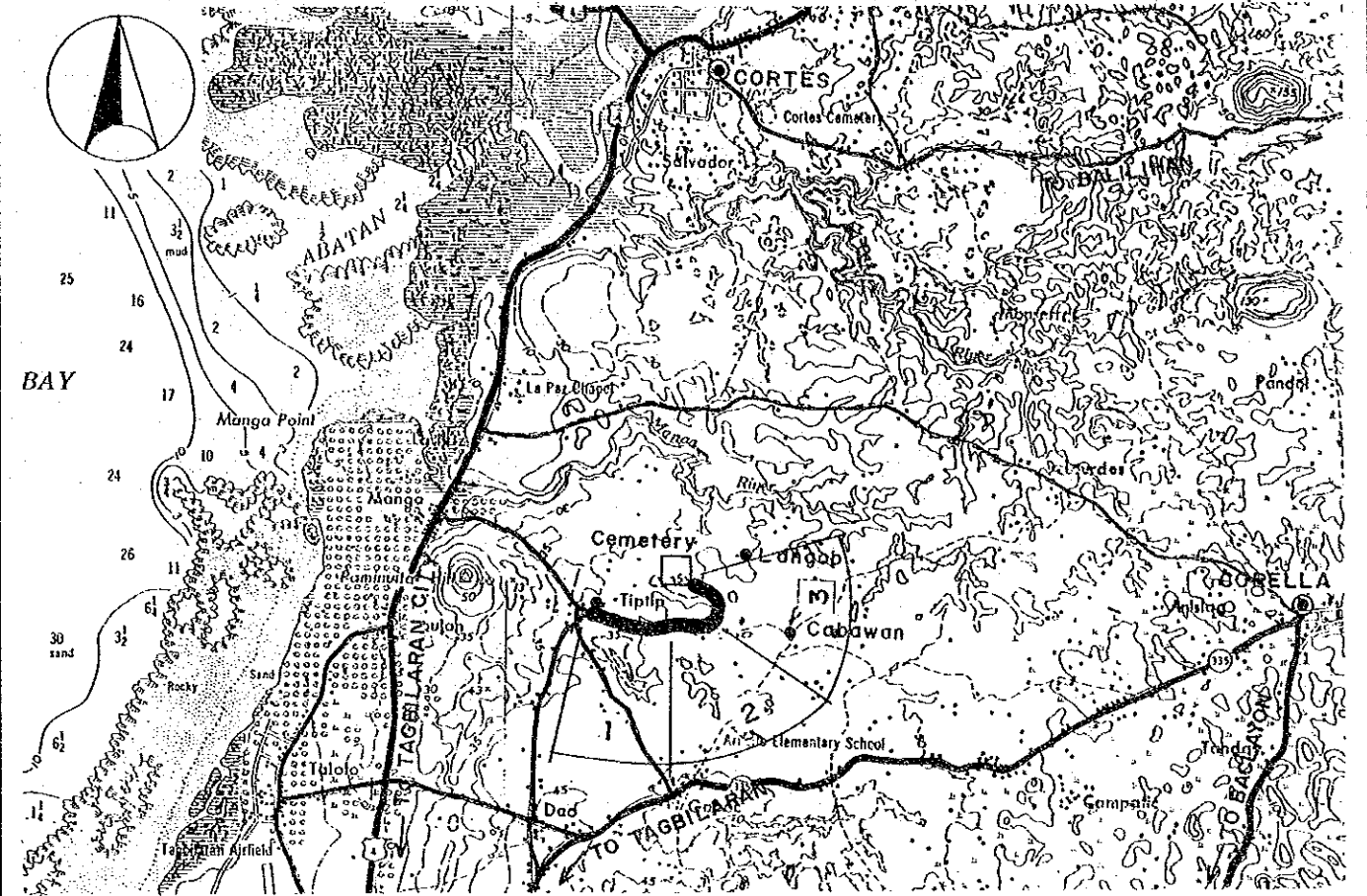
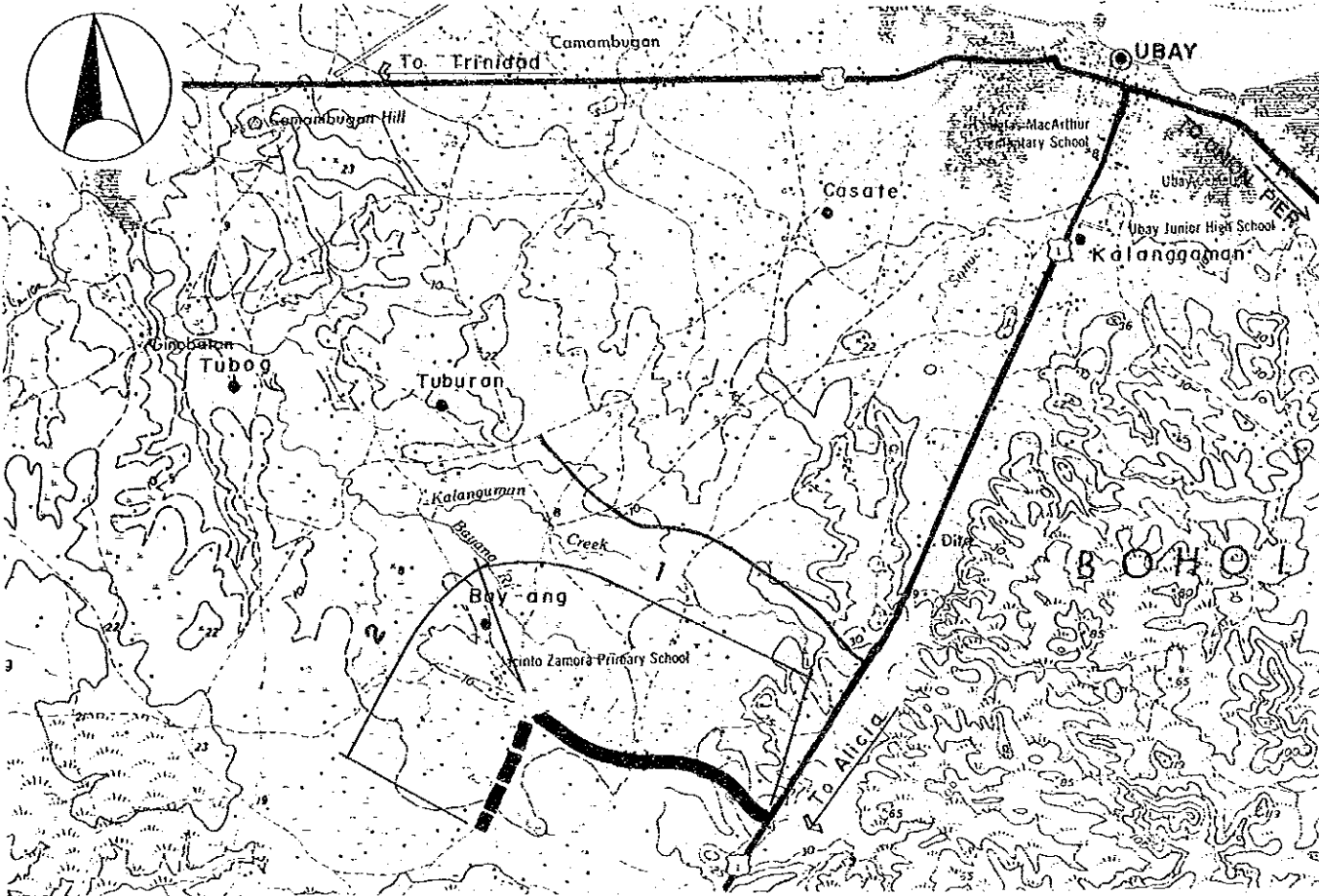
Road Name: PAG-ASA BAY-ANG ROAD

Location : UBAY, BOHOL

Road No: B48-3

Road Name: TIPTIP-CABAWAN-CEMETERY

Location : TAGBILARAN CITY, BOHOL



Road Classification	Minor Road (Barangay Road)	
Total Length	3.0 km	
Sub-section No.	1	2
Length (km)	2.0	1.0
Terrain	Flat	Flat
Existing Road Surface	3.7-GRV (Bad)	Impass./ Non-ex.
Proposed Improvement	Rehabil.	New Con.
Improvement Type	Gravel	Gravel
Surface Type	4.0	4.0
Carriageway Width(m)	1.0	1.0
Shoulder Width (m)	TYPE 1-6	TYPE 5-4
Ref. Typical Section	BR-1	
Bridge No.	BR-1	
Existing Type	Spillway	
Length (m)	-	
Proposed Type	-	
Length (m)	-	
No. of Spans	-	

Road Classification	Minor Road (Barangay Road)		
Total Length	1.3 km		
Sub-section No.	1	2	3
Length (km)	.6	.3	.4
Terrain	Rolling	Rolling	Rolling
Existing Road Surface	3.6-GRV (Bad)	4.5-GRV (Bad)	2.4-EAR (V.Bad)
Proposed Improvement	Rehabil.	Rehabil.	Impr.-1
Improvement Type	Gravel	Gravel	Gravel
Surface Type	4.0	4.0	4.0
Carriageway Width(m)	.5	.5	.5
Shoulder Width (m)	TYPE 1-6	TYPE 1-6	TYPE 2-8
Ref. Typical Section	TYPE 1-6 TYPE 1-6 TYPE 2-8		

JICA