

JAPAN INTERNATIONAL COOPERATION AGENCY

MINISTRY OF MUNICIPALITIES AND HOUSING, YEMEN ARAB REPUBLIC URBAN TRANSPORT STUDY

TITLE No. 4

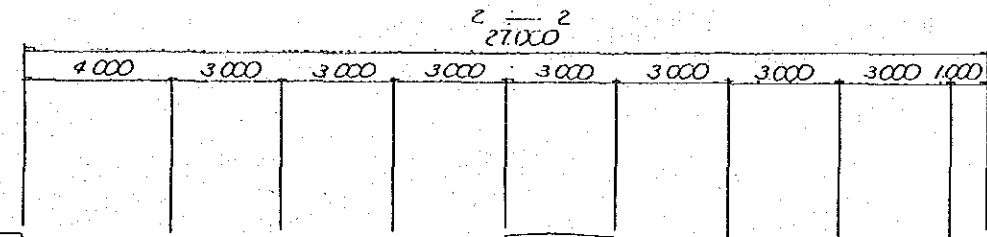
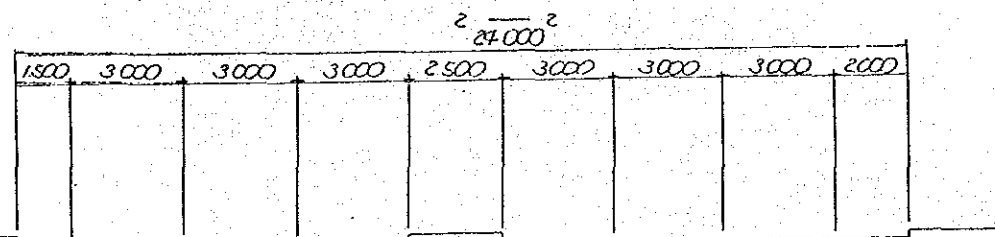
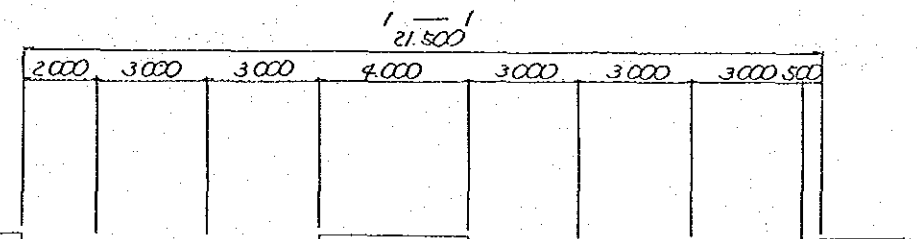
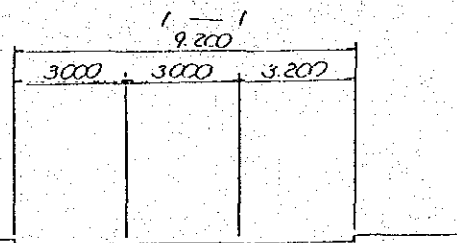
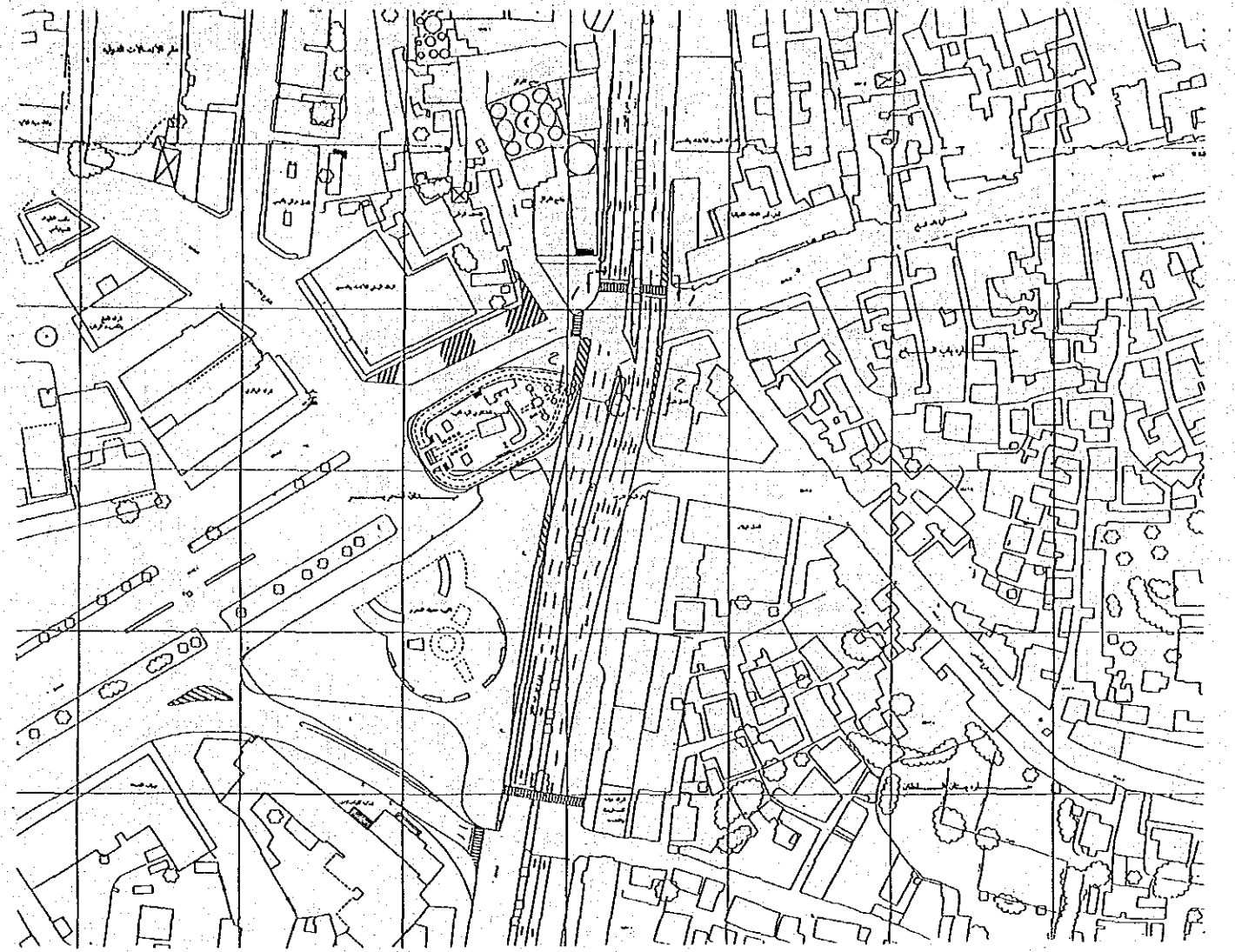
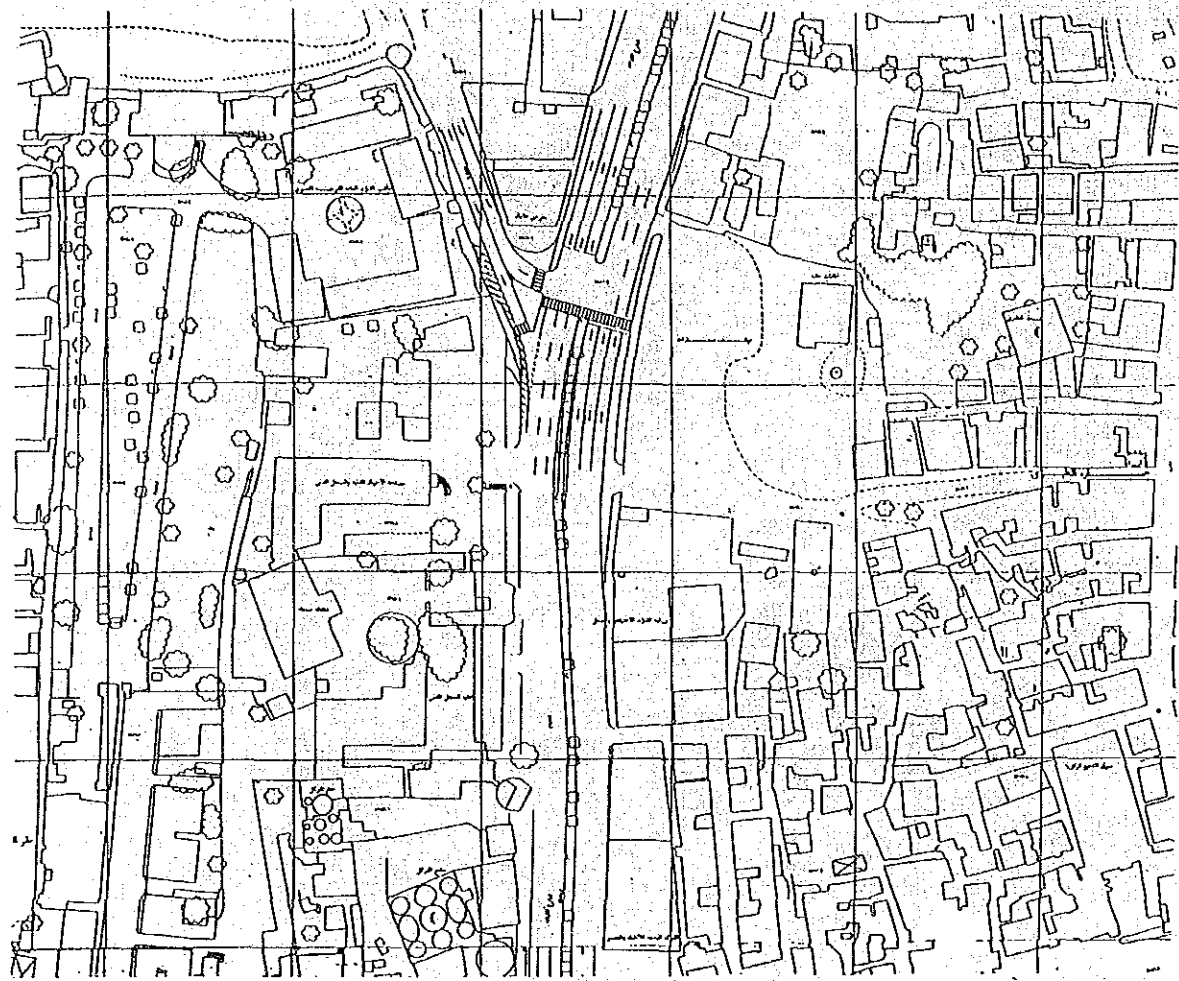
Airport Road St. No. 9 Intersection

SCALE Plan 1 : 2000

DWG. NO. 4

DATE Section 1 : 200

PAGE 27



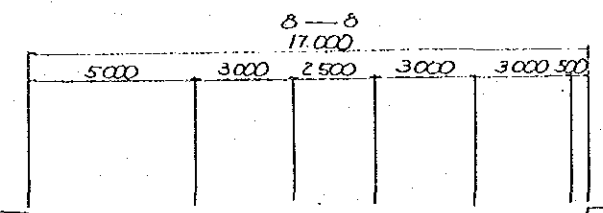
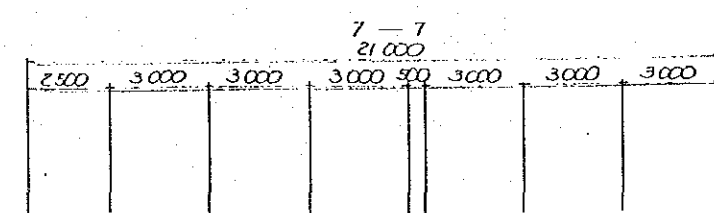
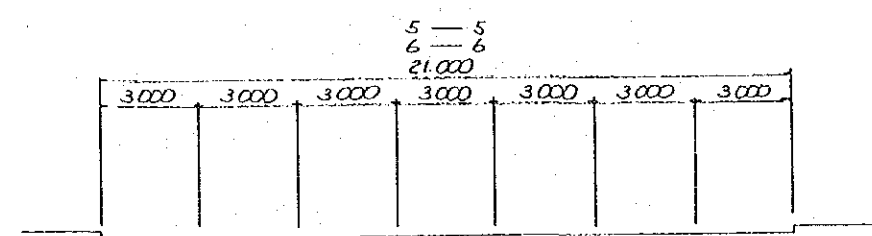
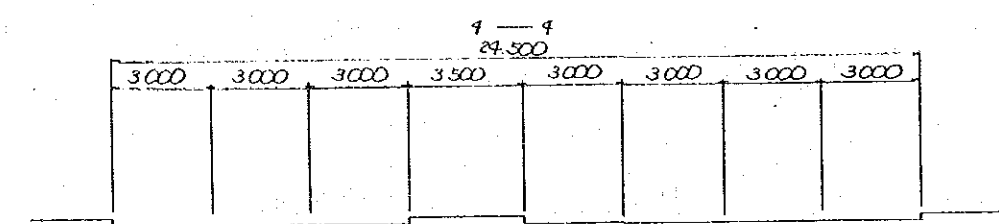
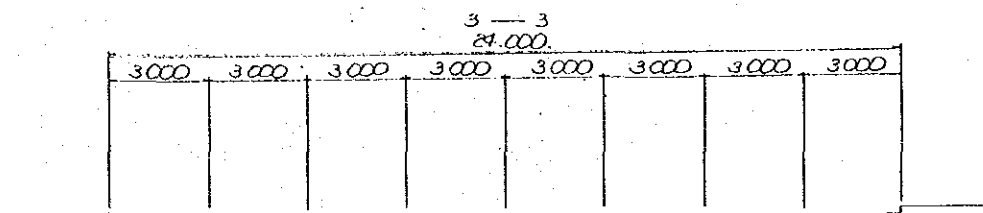
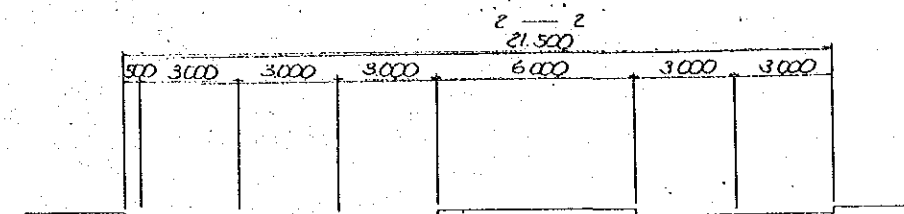
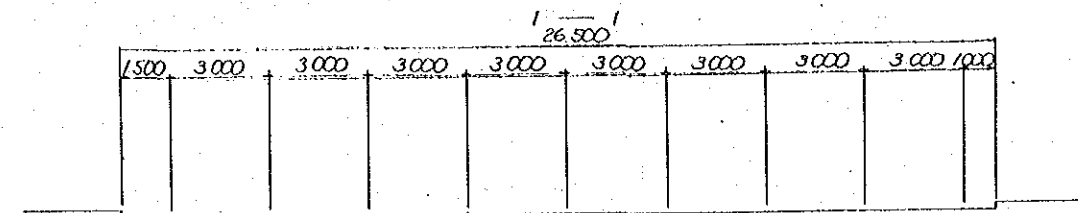
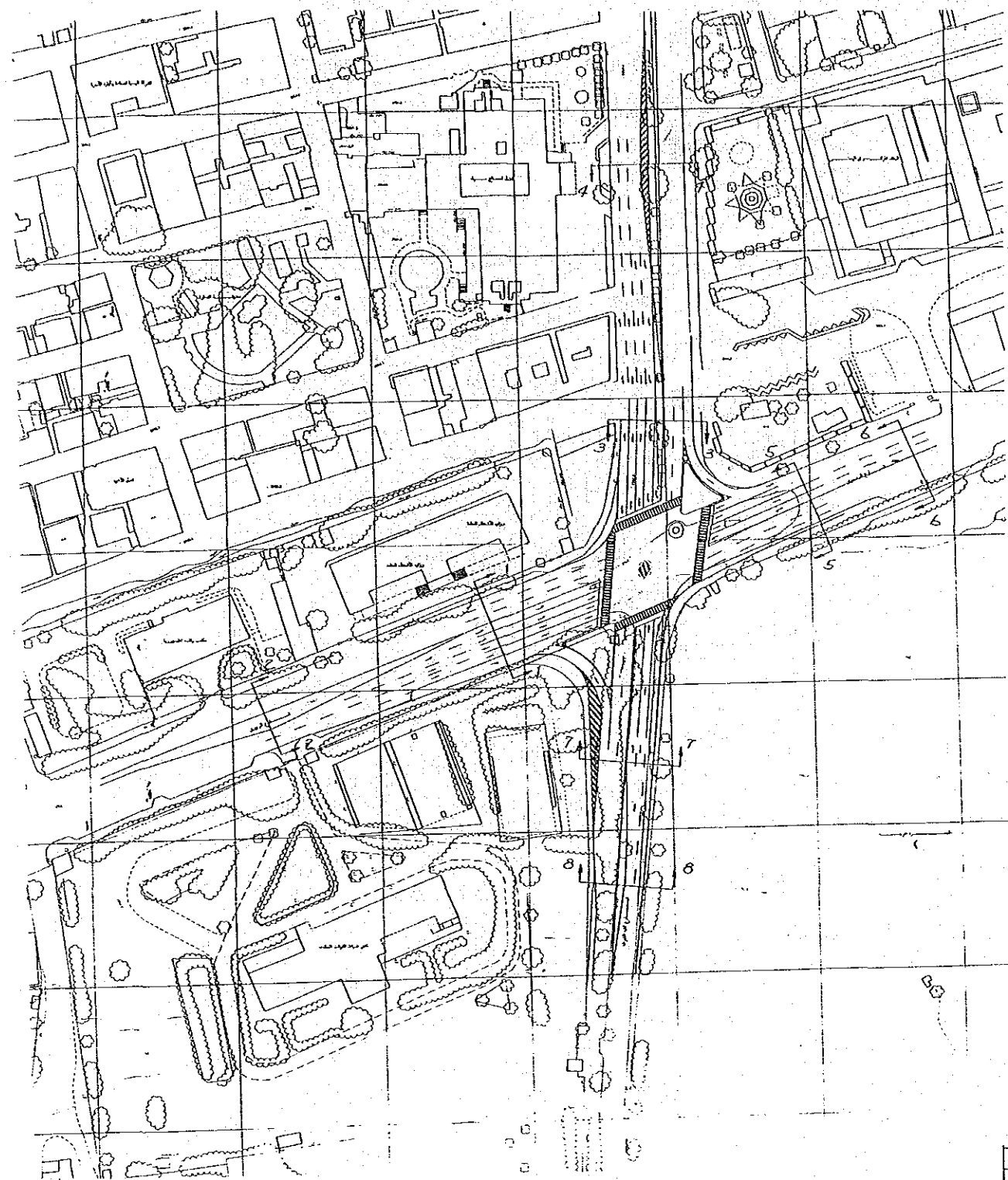
JAPAN INTERNATIONAL COOPERATION AGENCY

MINISTRY OF MUNICIPALITIES AND HOUSING, YEMEN ARAB REPUBLIC URBAN TRANSPORT STUDY

TITLE No. 5 Ali Abdul Munghni St. St. No. 30' Intersection
 No. 6 Ali Abdul Munghni St. Bawniyah St. Intersection
 No. 7 Ali Abdul Munghni St. Abdul Nasr St. Intersection

SCALE Plan 1 : 200 DWG. NO. 5

DATE Section 1 : 200 PAGE 28



JAPAN INTERNATIONAL COOPERATION AGENCY

MINISTRY OF MUNICIPALITIES AND HOUSING, YEMEN ARAB REPUBLIC URBAN TRANSPORT STUDY

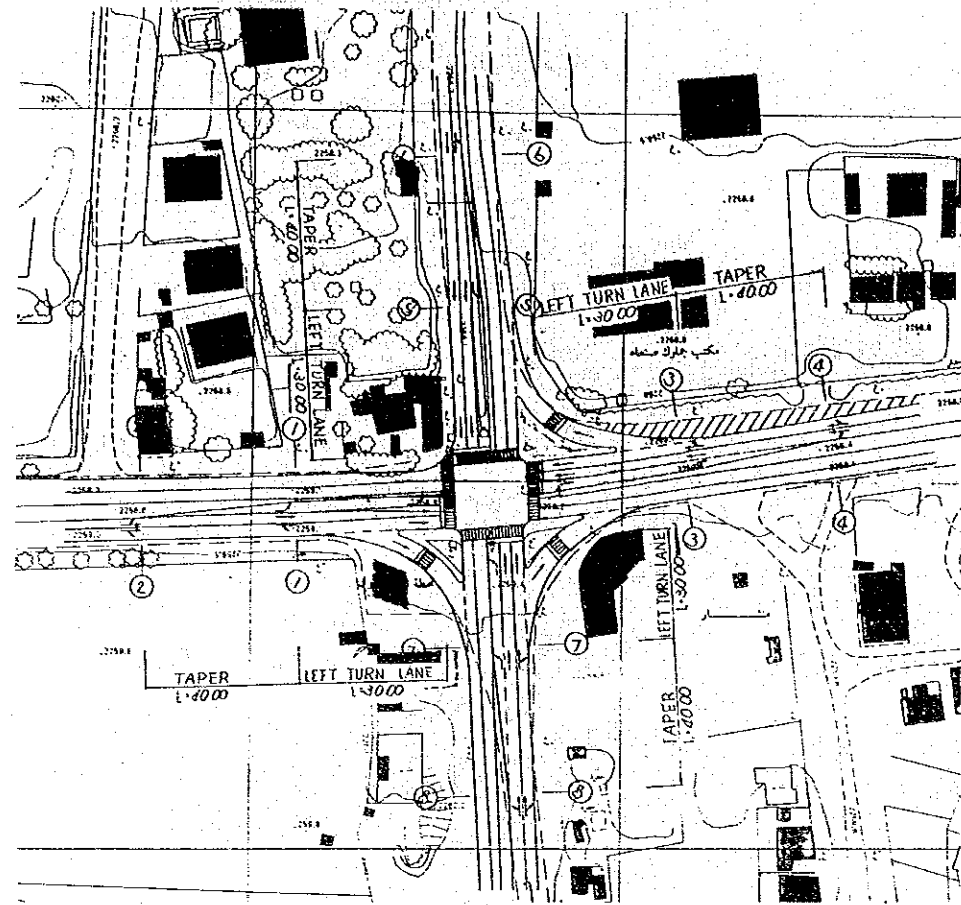
TITLE No. 8

Ali Abdul Munghni St. Az Zubayri St. Intersection

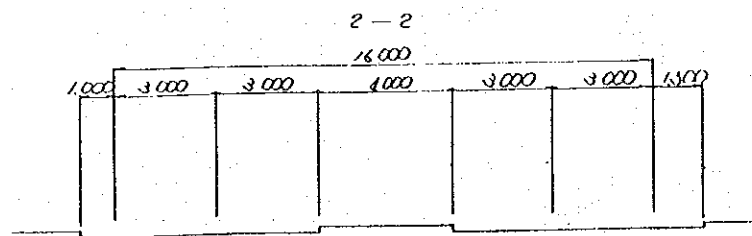
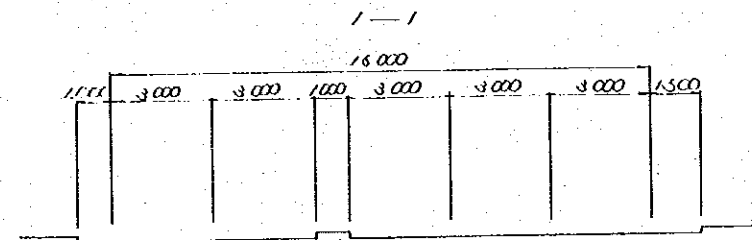
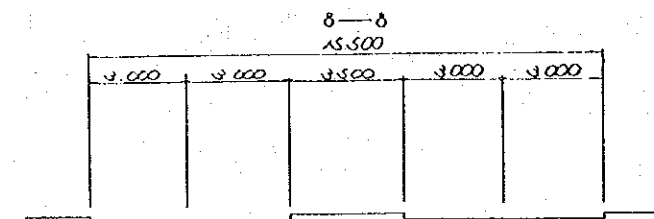
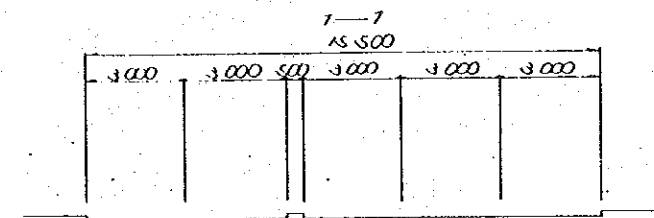
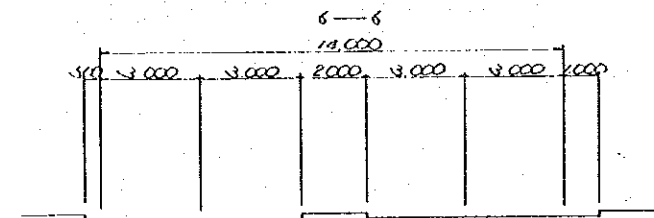
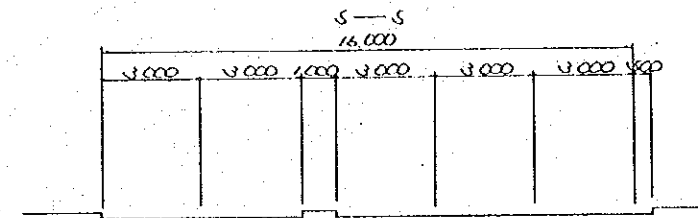
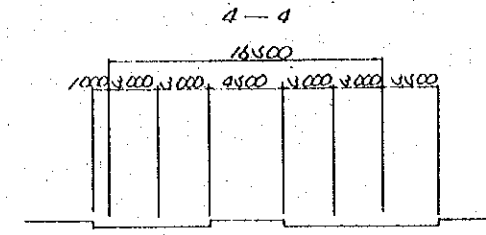

SCALE Plan 1 : 2000 DWG. NO. 6

DATE Section 1 : 200 PAGE 29

P L A N



TYPICAL CROSS SECTION



JAPAN INTERNATIONAL COOPERATION AGENCY

MINISTRY OF MUNICIPALITIES AND HOUSING, YEMEN ARAB REPUBLIC

URBAN TRANSPORT STUDY

TITLE No. 9

Old Airport Road Ring Road Intersection

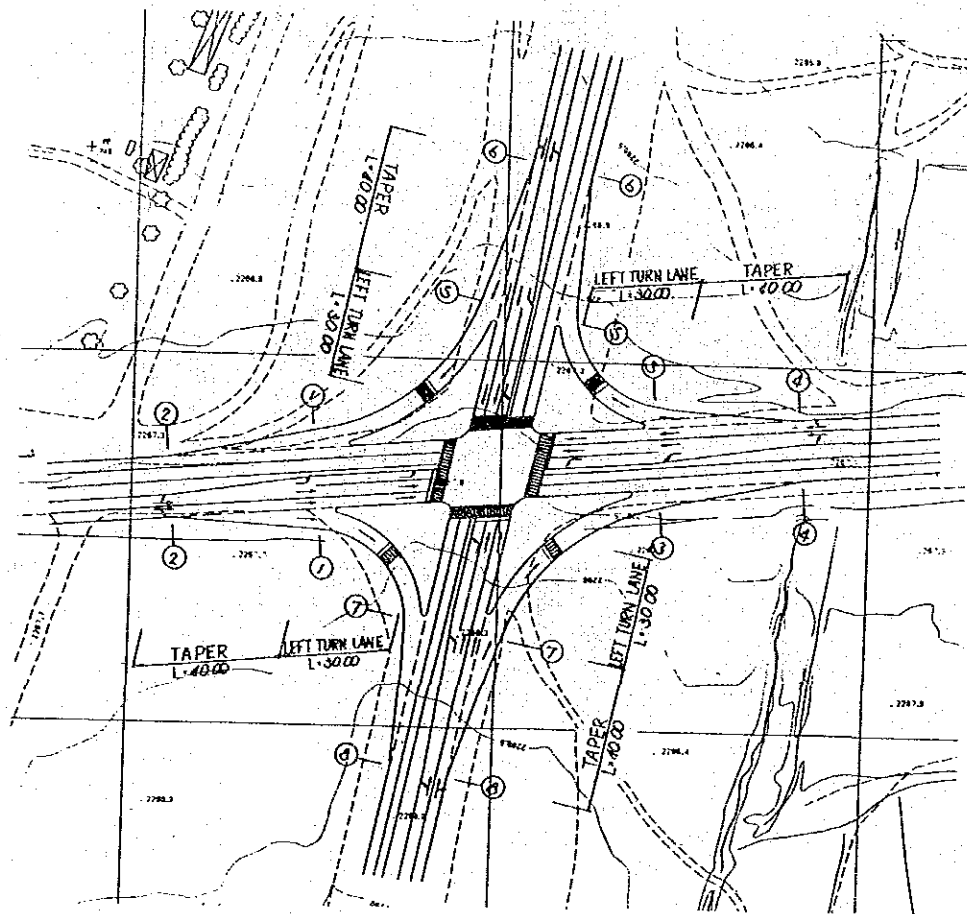
SCALE Plan 1 : 2000

DWG. NO. 7

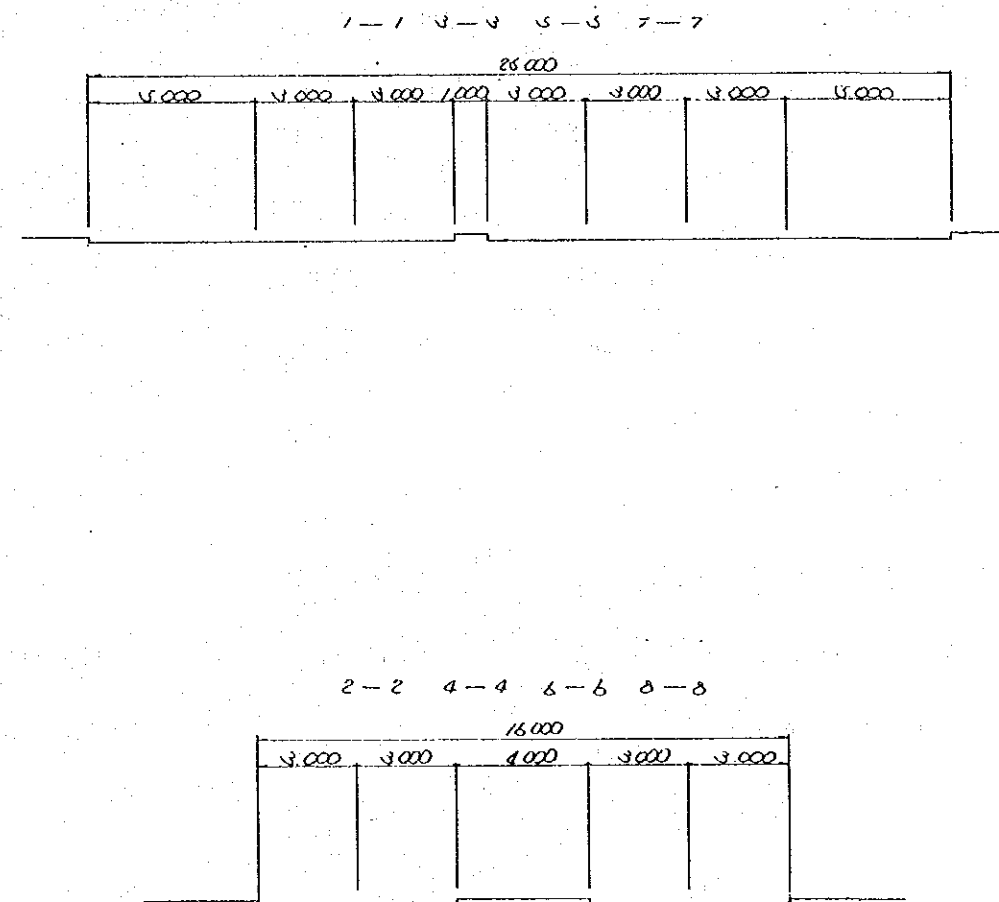
DATE Section 1 : 200

PAGE 30

PLAN



TYPICAL CROSS SECTION



JAPAN INTERNATIONAL COOPERATION AGENCY

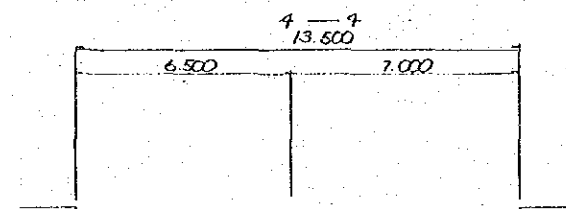
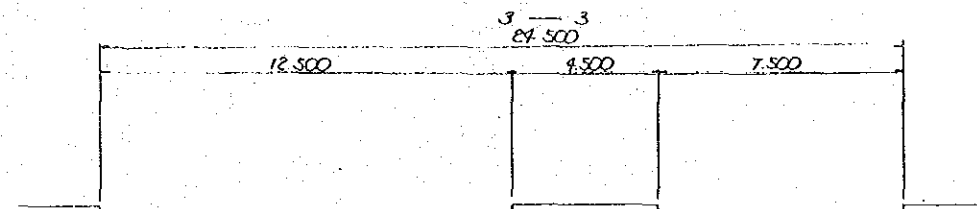
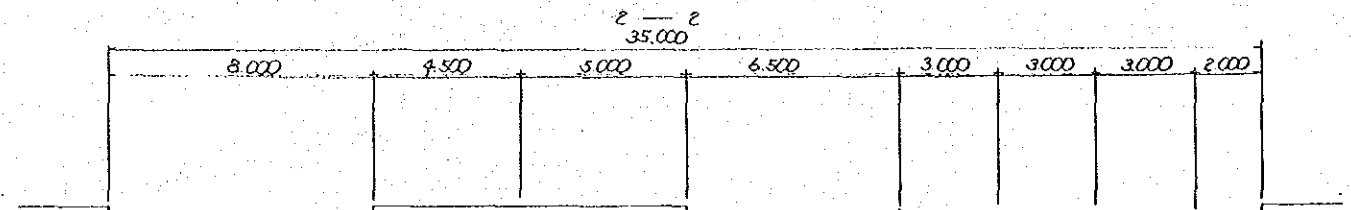
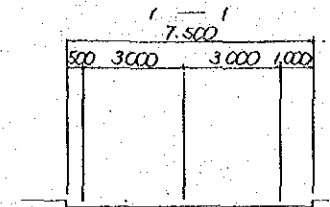
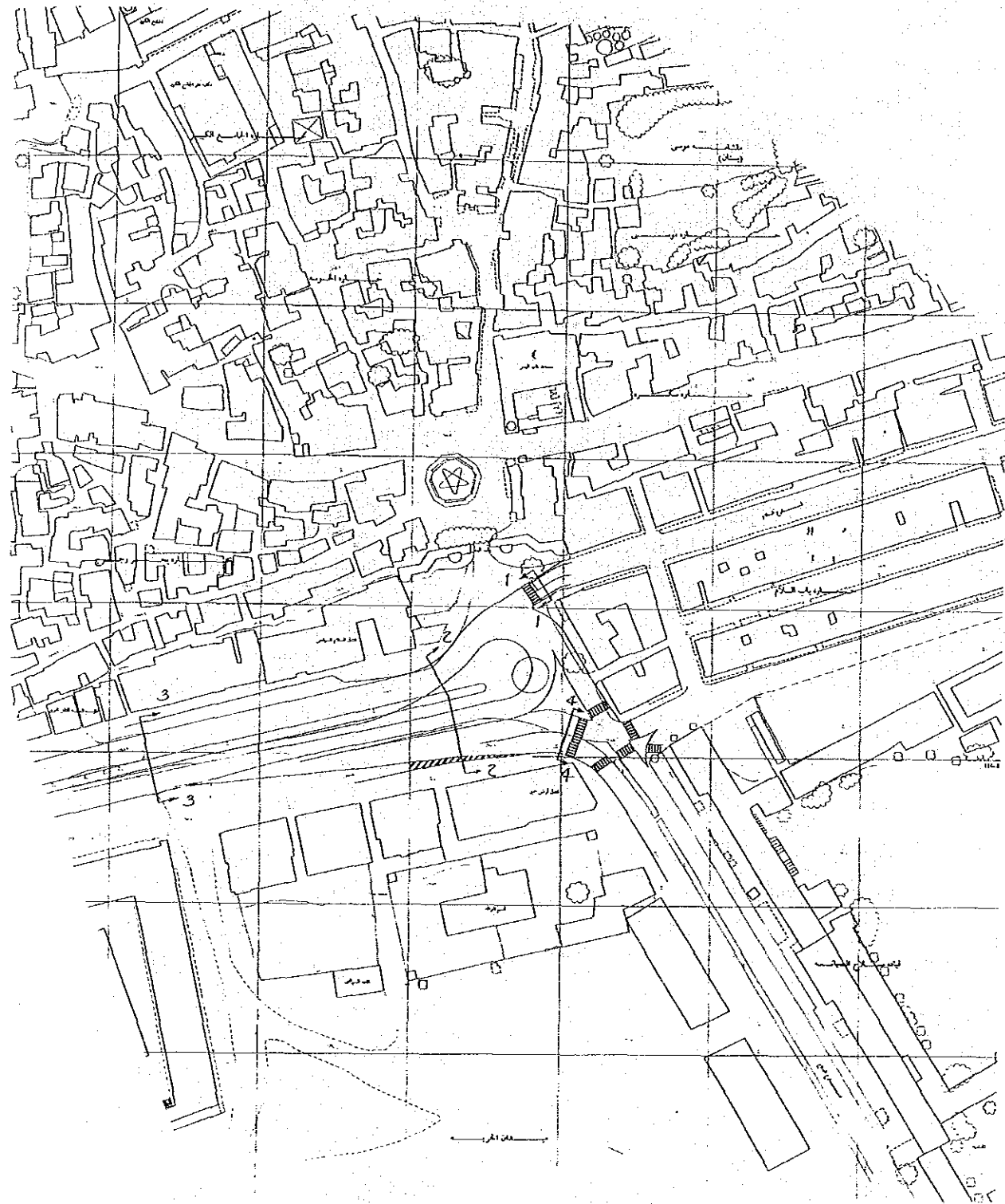
MINISTRY OF MUNICIPALITIES AND HOUSING, YEMEN ARAB REPUBLIC URBAN TRANSPORT STUDY

TITLE No. 10

Old Airport Road 45 m Road Intersection

SCALE Plan 1 : 2000 DWG. NO. 8

DATE Section 1 : 200 PAGE 31



JAPAN INTERNATIONAL COOPERATION AGENCY

MINISTRY OF MUNICIPALITIES AND HOUSING, YEMEN ARAB REPUBLIC

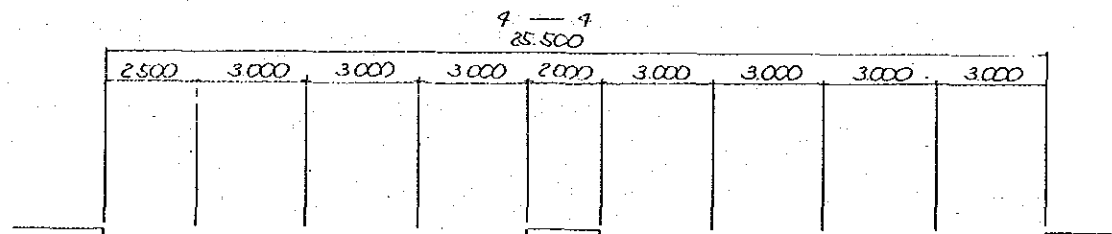
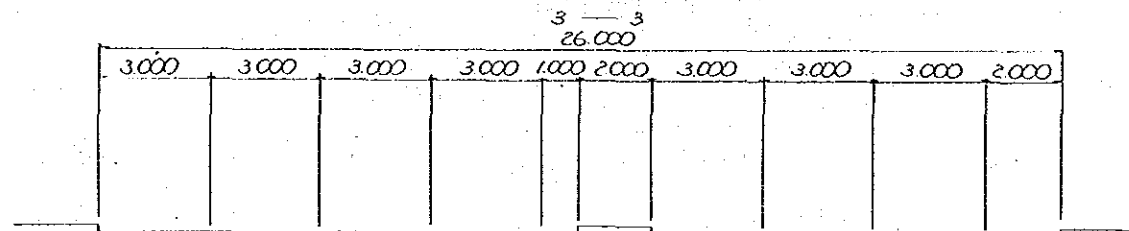
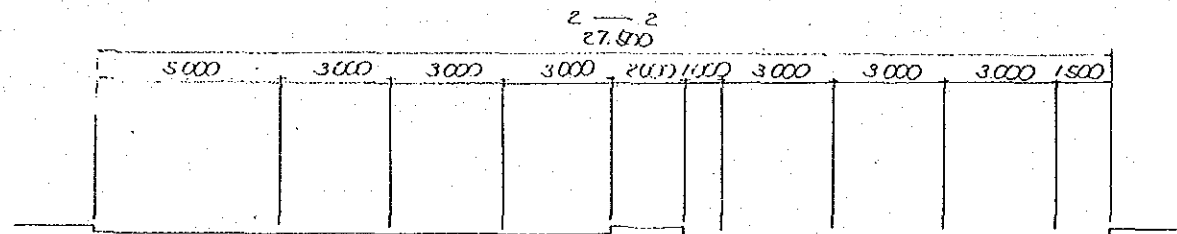
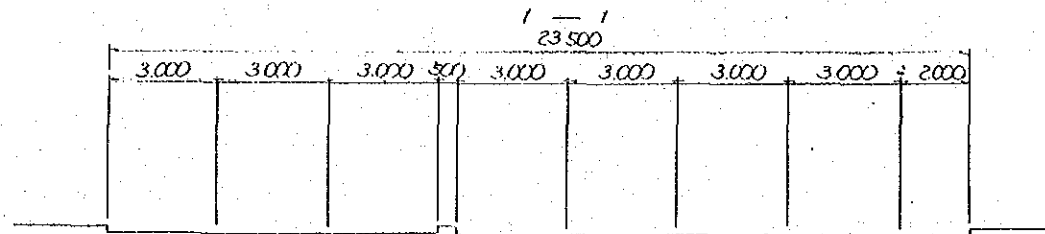
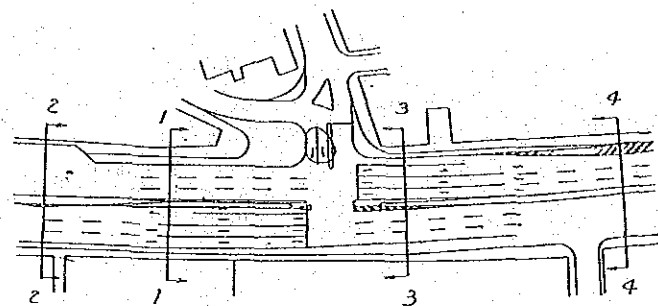
URBAN TRANSPORT STUDY

TITLE No. 11

Az Zubairi St. Taiz Road Intersection

SCALE Plan 1 : 2000 DWG. NO. 9

DATE Section 1 : 200 PAGE 32



JAPAN INTERNATIONAL COOPERATION AGENCY

MINISTRY OF MUNICIPALITIES AND HOUSING, YEMEN ARAB REPUBLIC

URBAN TRANSPORT STUDY

TITLE No. 12

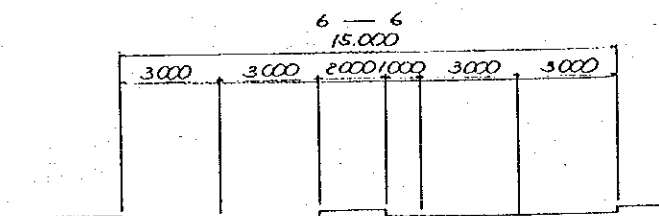
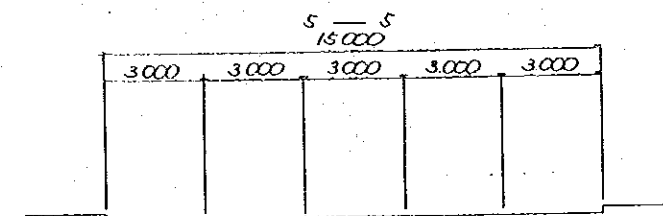
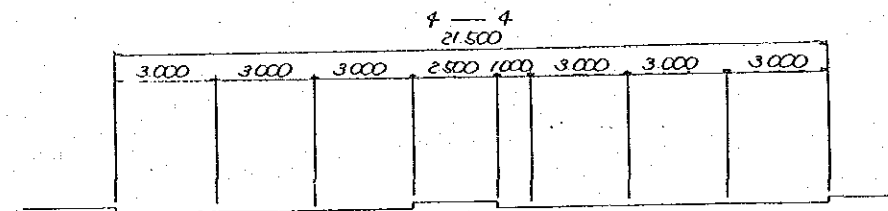
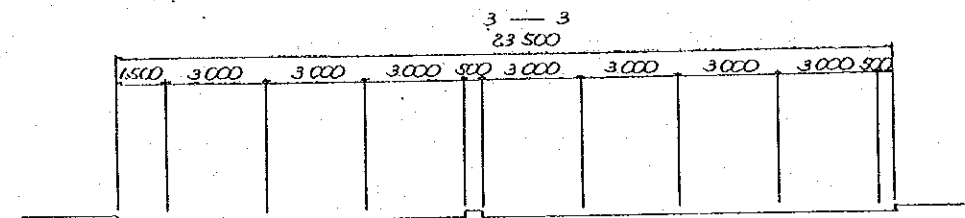
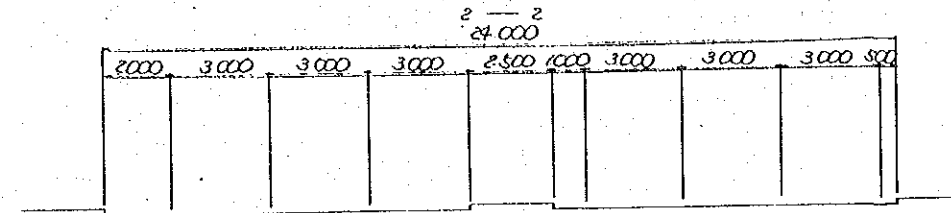
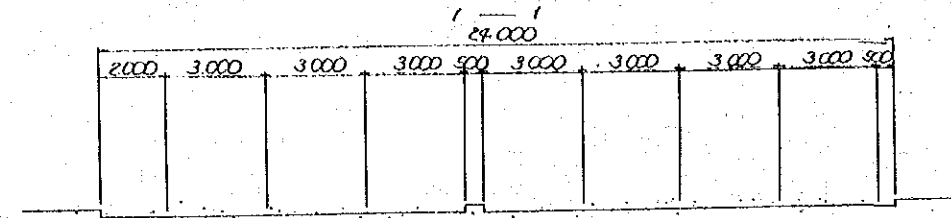
Az Zubairi St. St. No. 4 Intersection

SCALE Plan 1 : 2000

DATE Section 1 : 200

DWG. NO. 10

PAGE 33



JAPAN INTERNATIONAL COOPERATION AGENCY

MINISTRY OF MUNICIPALITIES AND HOUSING, YEMEN ARAB REPUBLIC

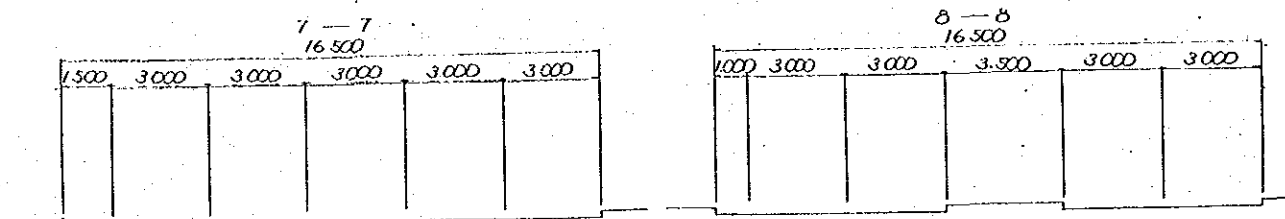
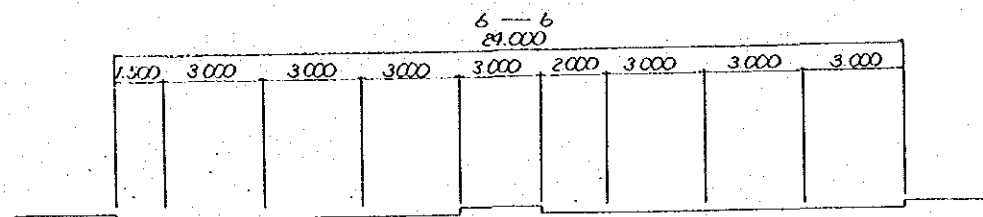
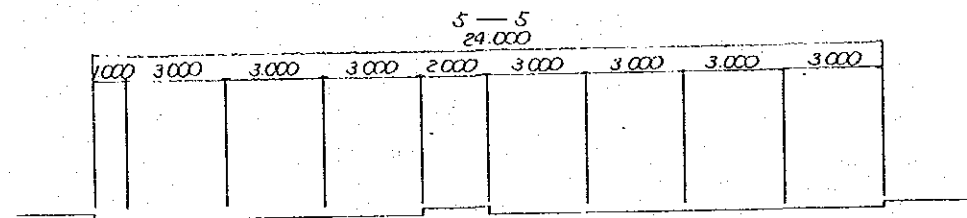
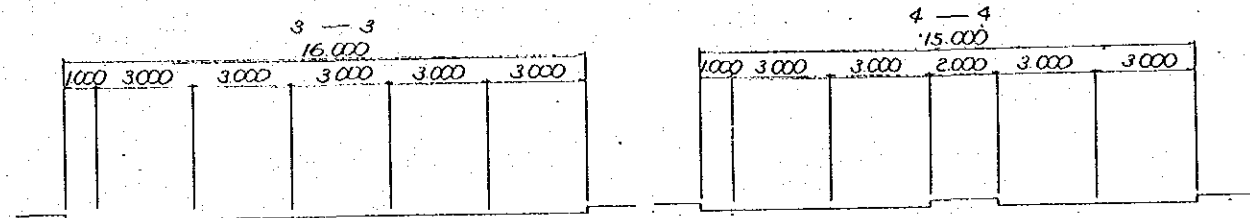
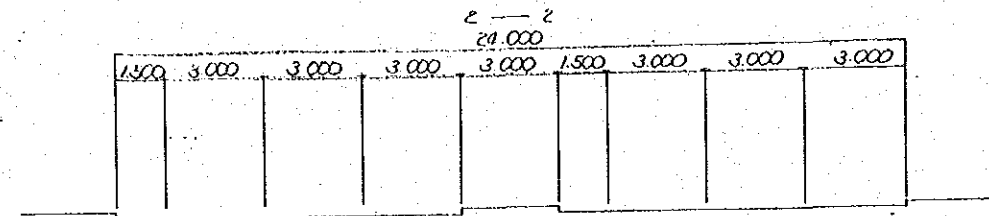
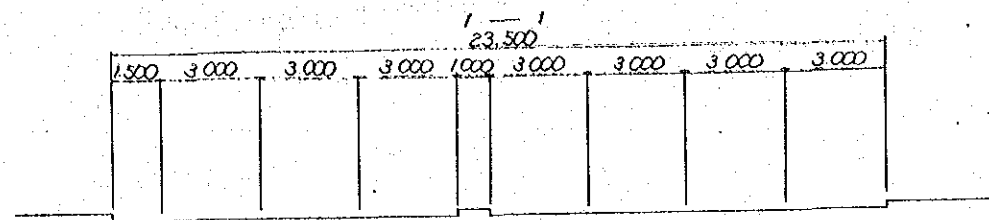
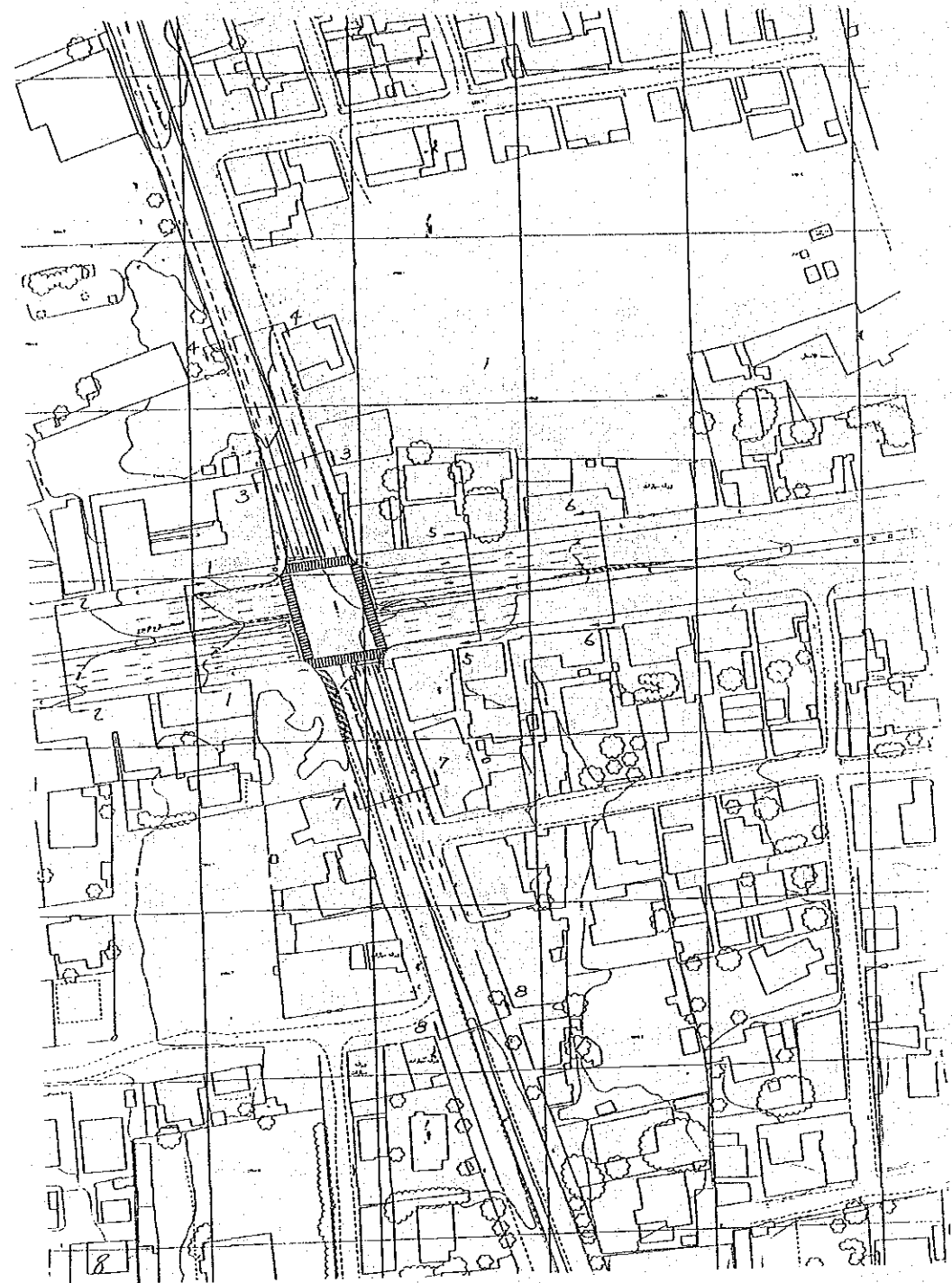
URBAN TRANSPORT STUDY

TITLE No. 13

Az Zubayri St. Haddah Road Intersection

SCALE Plan 1 : 2000 DWG. NO. 11

DATE Section 1 : 200 PAGE 34



JAPAN INTERNATIONAL COOPERATION AGENCY

MINISTRY OF MUNICIPALITIES AND HOUSING, YEMEN ARAB REPUBLIC

URBAN TRANSPORT STUDY

TITLE No. 14

Az Zubayri St. Ring Road Intersection

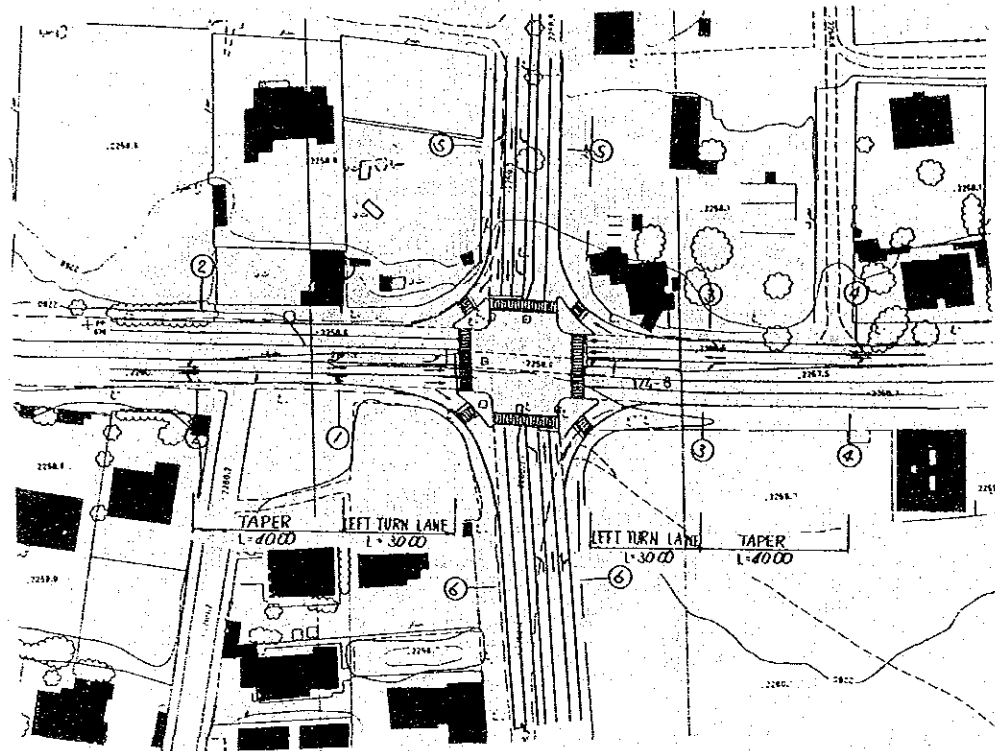
SCALE Plan 1 : 2000

DWG. NO. 12

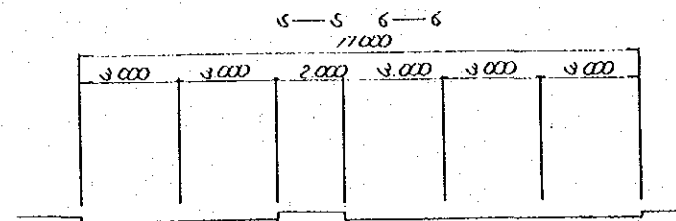
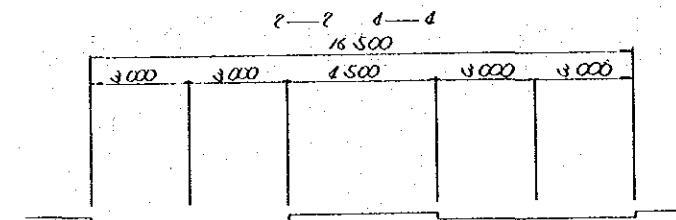
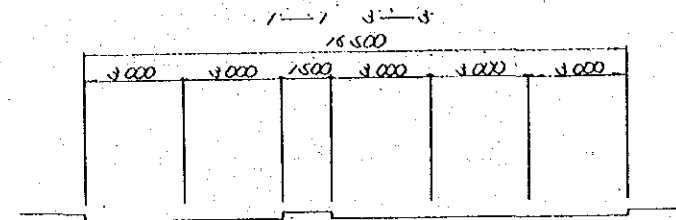
DATE Section 1 : 200

PAGE 35

P L A N



TYPICAL CROSS SECTION



JAPAN INTERNATIONAL COOPERATION AGENCY

MINISTRY OF MUNICIPALITIES AND HOUSING, YEMEN ARAB REPUBLIC

URBAN TRANSPORT STUDY

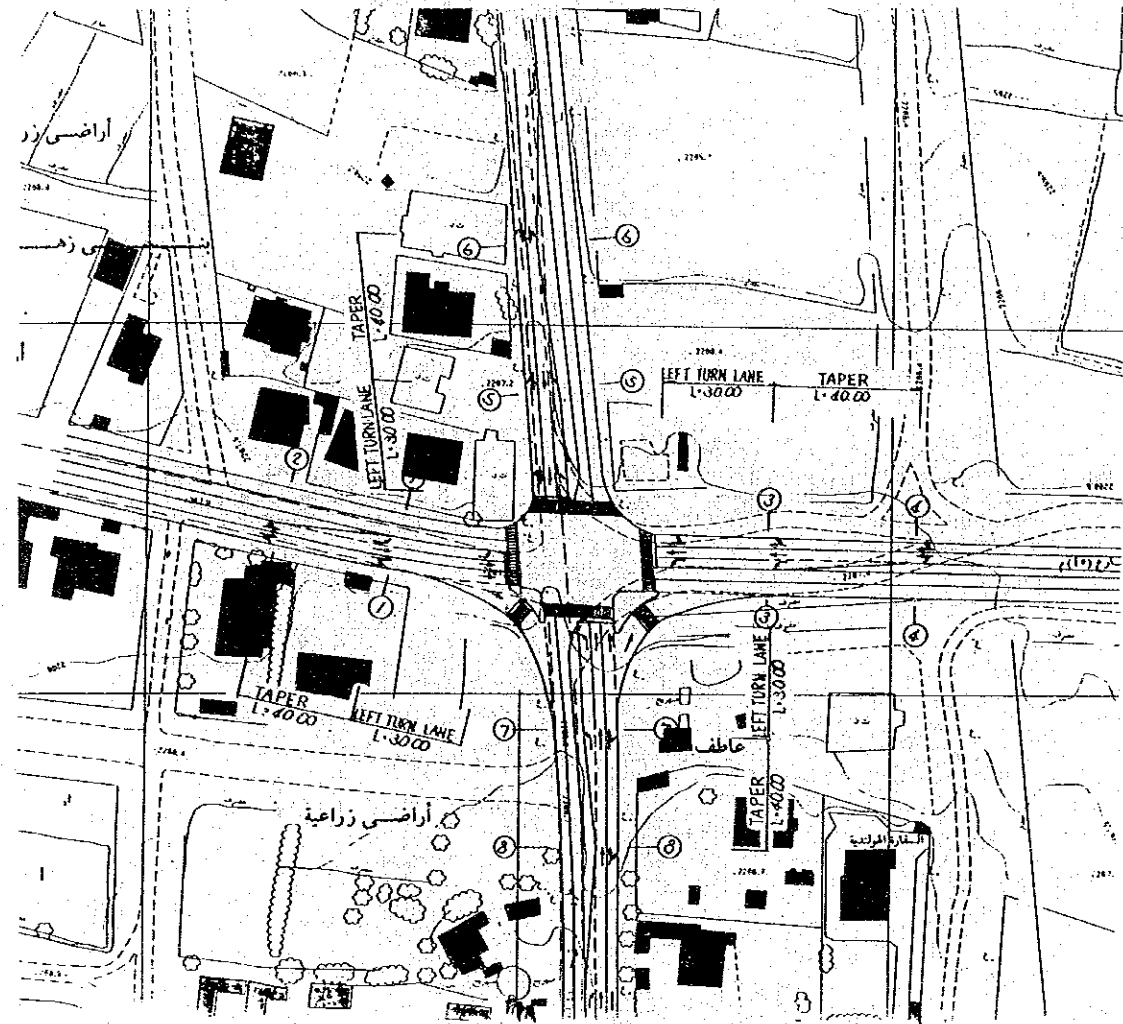
TITLE No. 15

Haddah Road Ring Road Intersection

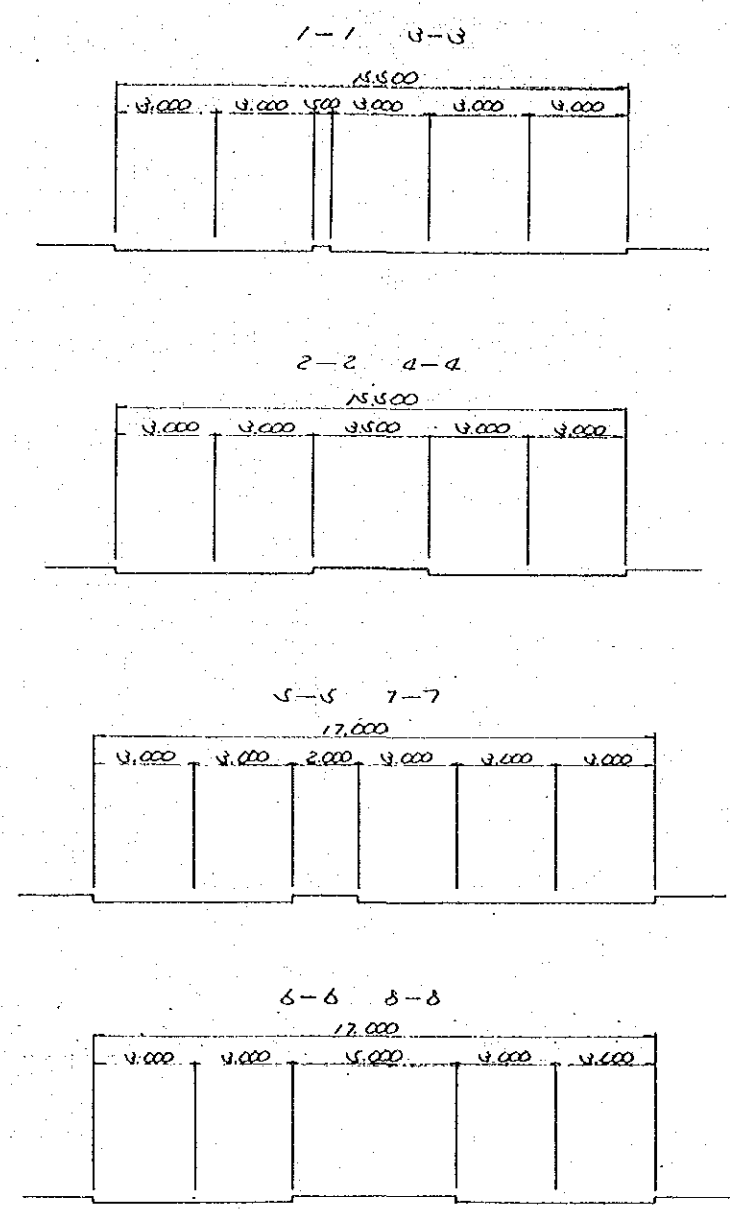
SCALE Plan 1 : 2000 DWG. NO. 13

DATE Section 1 : 200 PAGE 36

PLAN

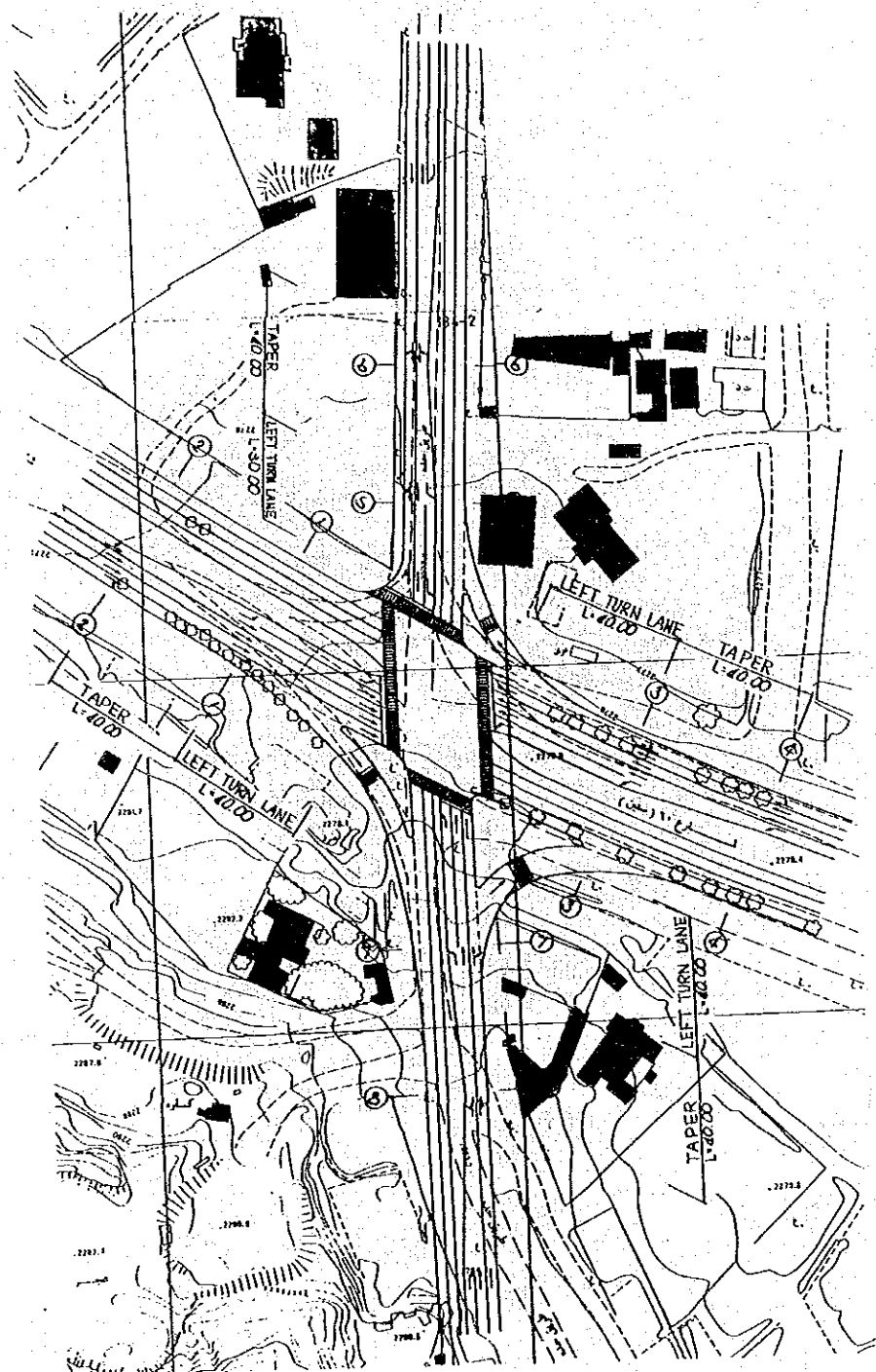


TYPICAL CROSS SECTION

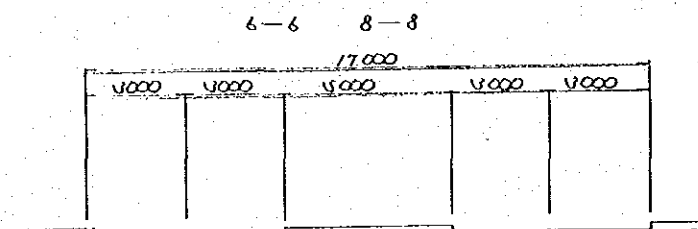
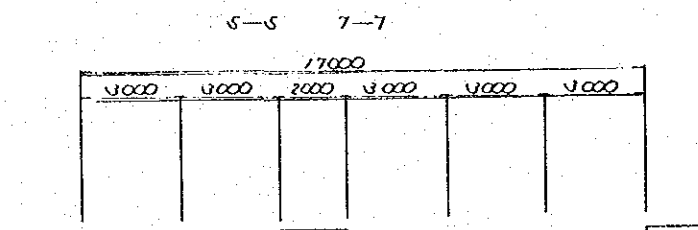
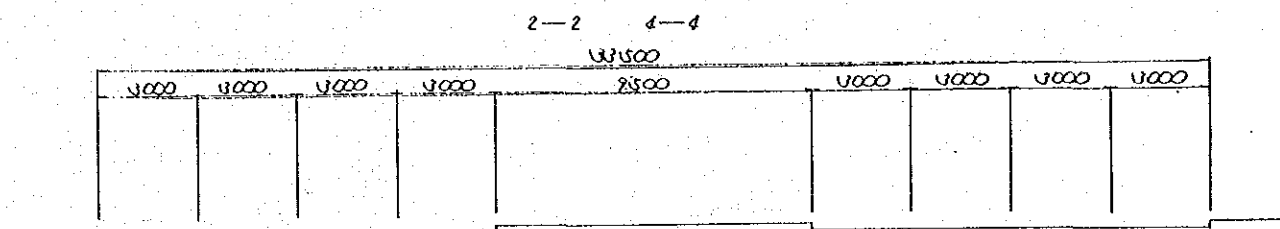
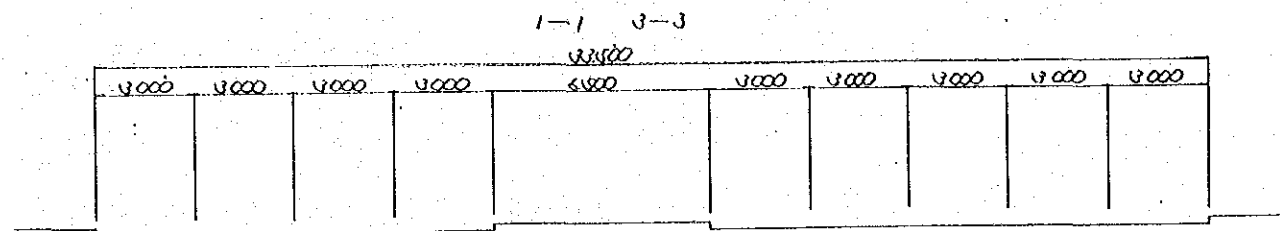


JAPAN INTERNATIONAL COOPERATION AGENCY	MINISTRY OF MUNICIPALITIES AND HOUSING, YEMEN ARAB REPUBLIC		URBAN TRANSPORT STUDY	
	TITLE No. 16 Haddah Road 45 m Road Intersection		SCALE Plan 1 : 2000 DATE Section 1 : 200	DWG. NO. 14 PAGE 37

PLAN



TYPICAL CROSS SECTION



JAPAN INTERNATIONAL COOPERATION AGENCY

MINISTRY OF MUNICIPALITIES AND HOUSING, YEMEN ARAB REPUBLIC

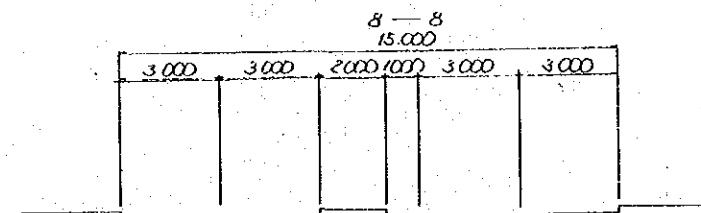
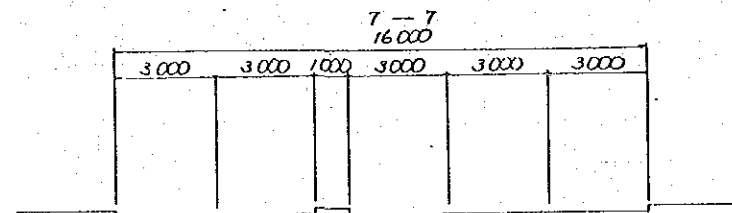
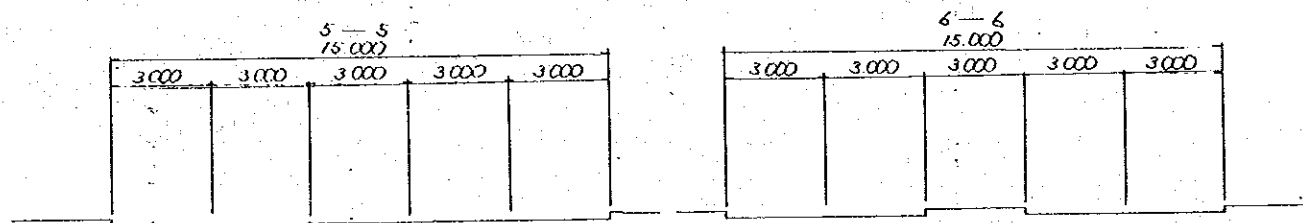
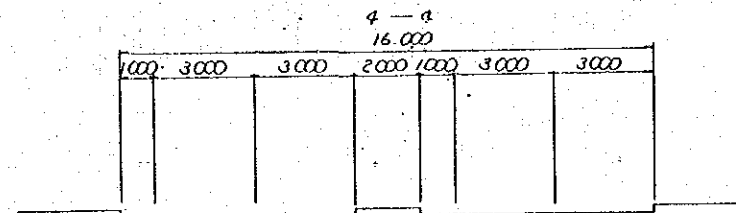
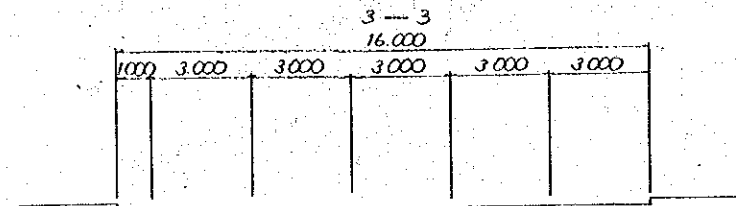
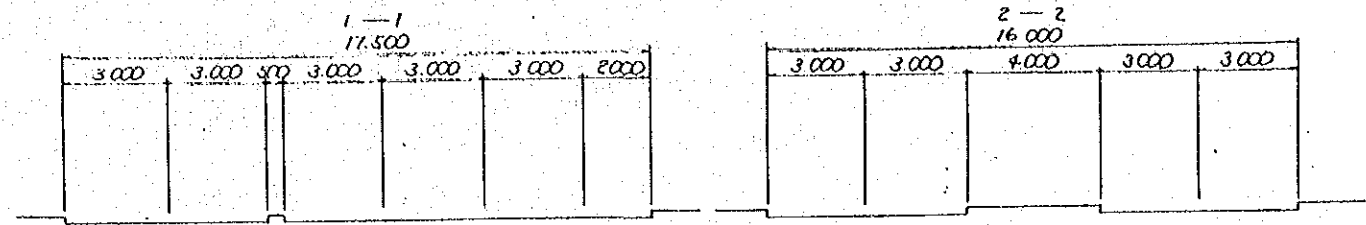
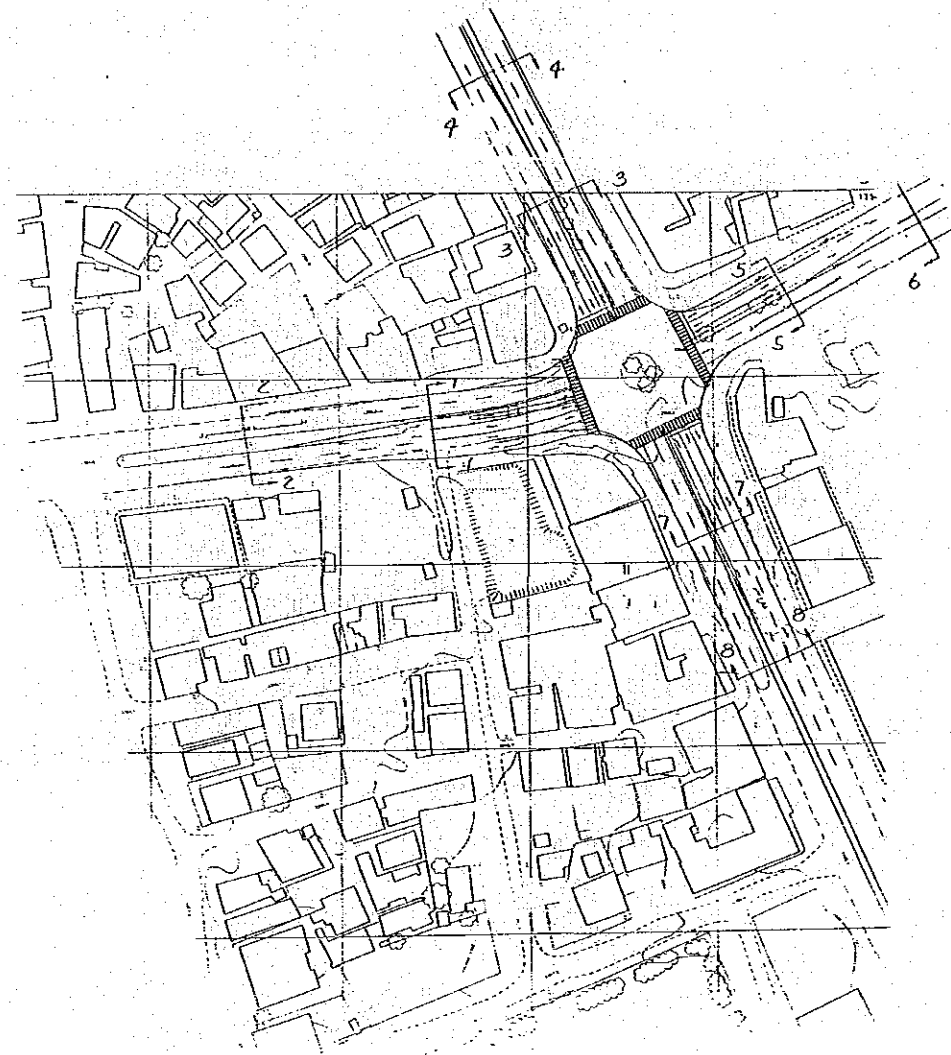
URBAN TRANSPORT STUDY

TITLE No. 17

Haddah Road Sana'a Bypass Intersection

SCALE Plan 1 : 2000 DWG. NO. 15

DATE Section 1 : 200 PAGE 38



JAPAN INTERNATIONAL COOPERATION AGENCY

MINISTRY OF MUNICIPALITIES AND HOUSING, YEMEN ARAB REPUBLIC

URBAN TRANSPORT STUDY

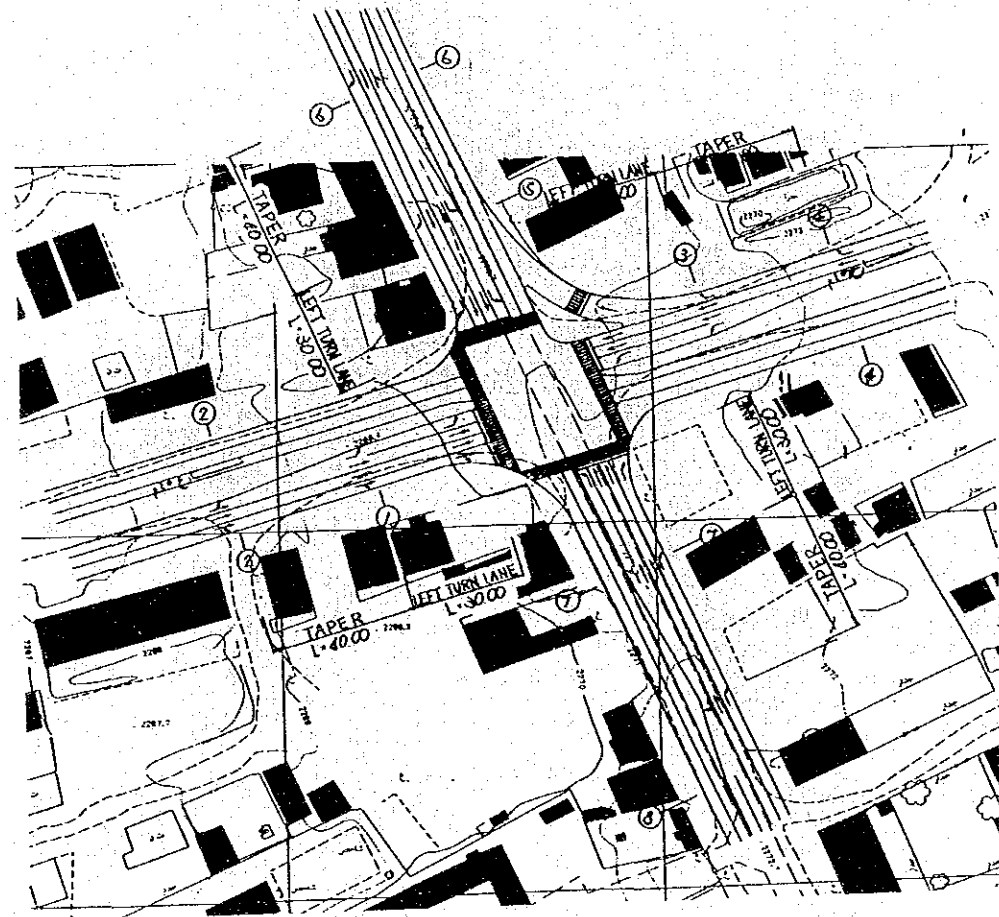
TITLE No. 18

Taiz Road Ring Road Intersection

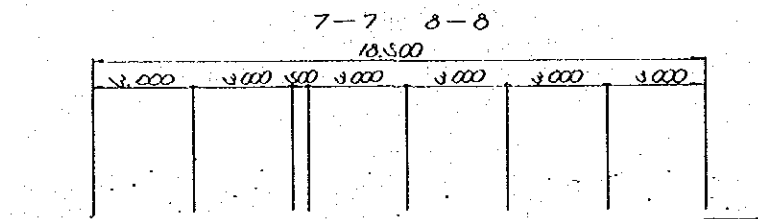
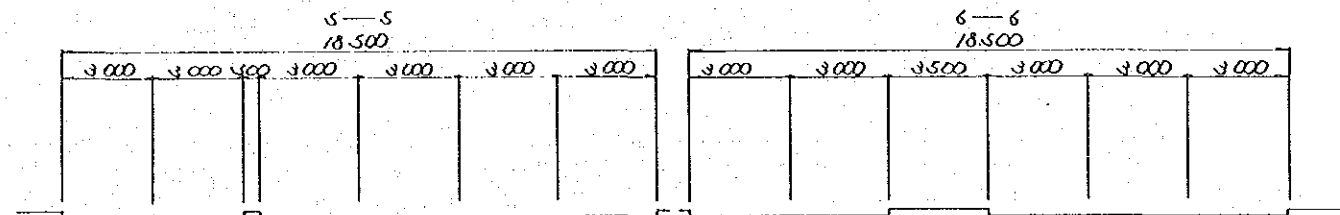
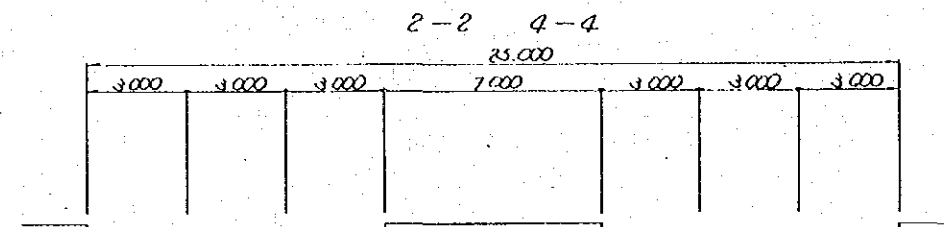
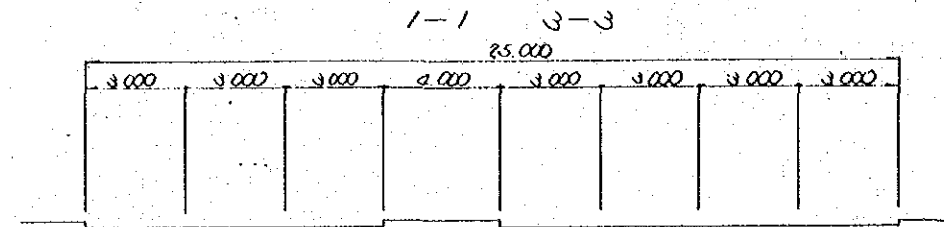
SCALE Plan 1 : 2000 DWG. NO. 16

DATE Section 1 : 200 PAGE 39

PLAN



TYPICAL CROSS



JAPAN INTERNATIONAL COOPERATION AGENCY

MINISTRY OF MUNICIPALITIES AND HOUSING, YEMEN ARAB REPUBLIC

URBAN TRANSPORT STUDY

TITLE No. 19

Taiz Road 45 m Road Intersection

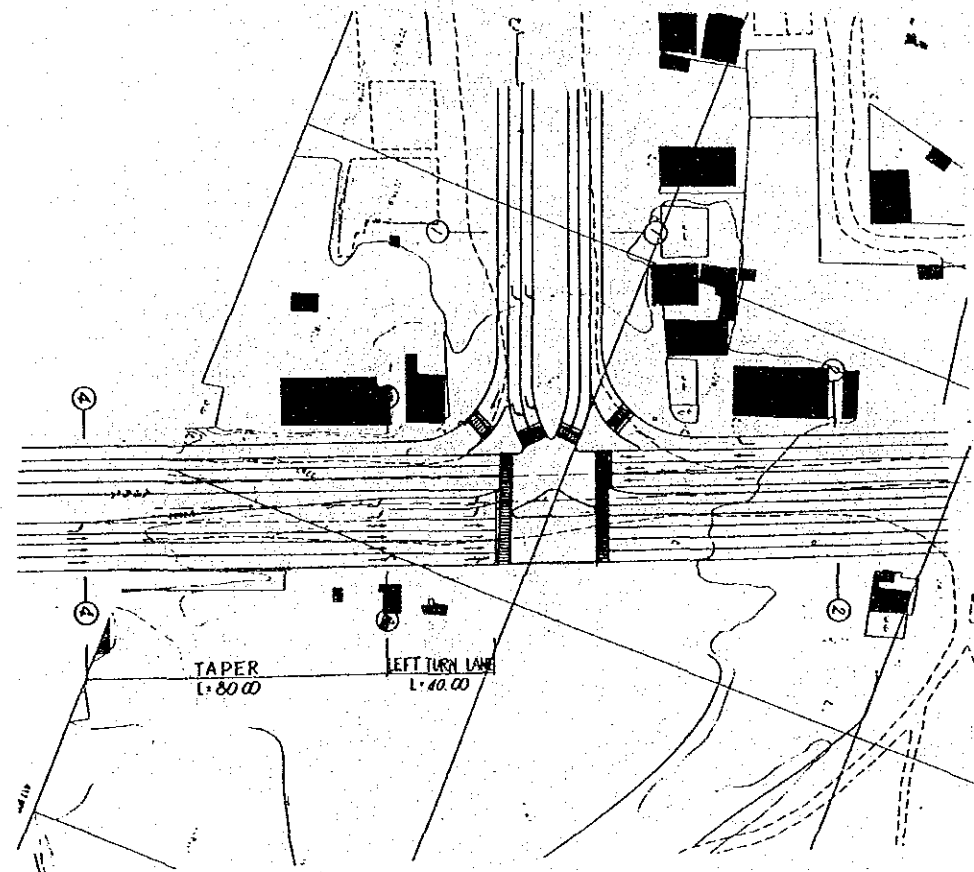
SCALE Plan 1 : 2000

DATE Section 1 : 200

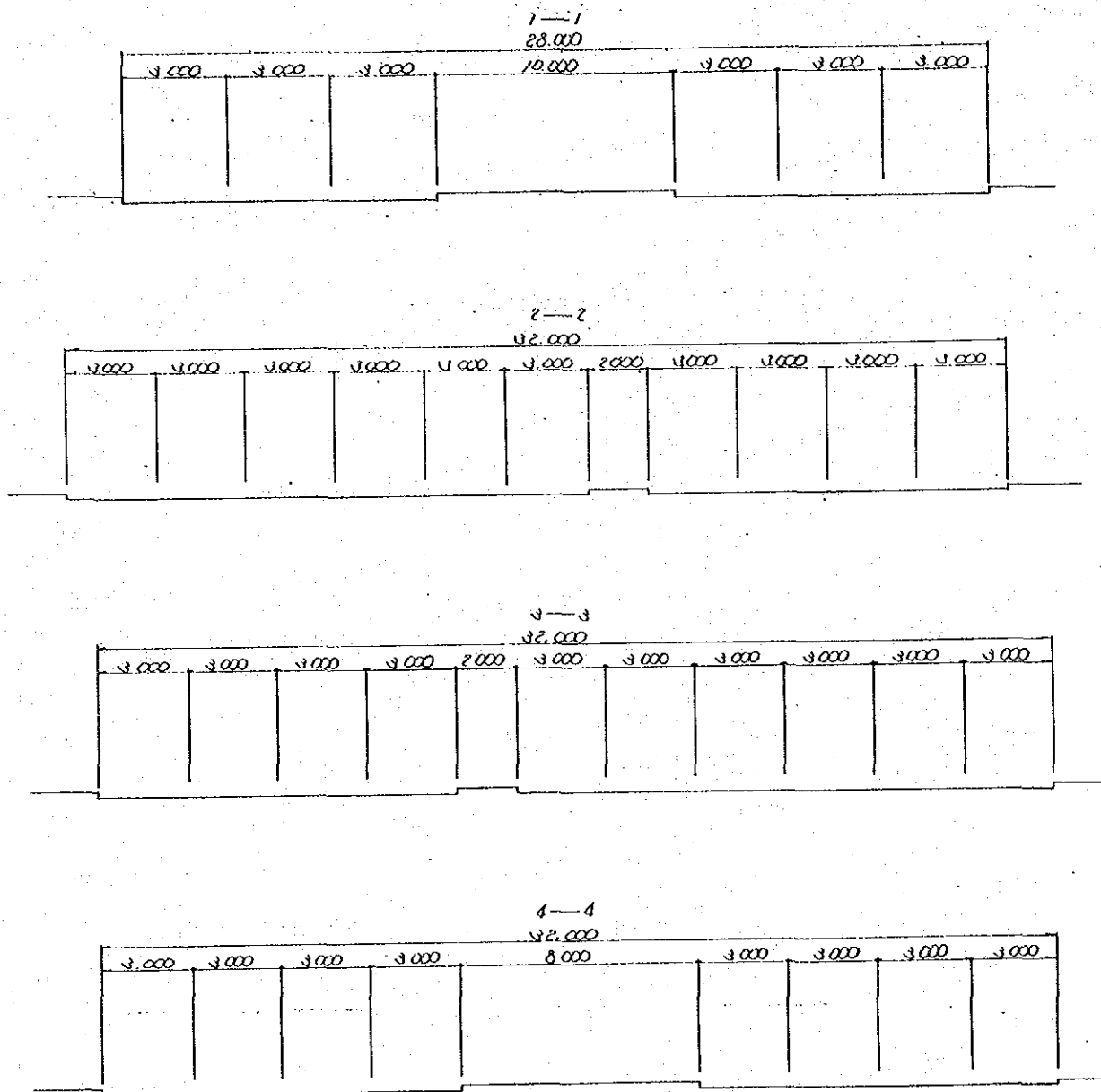
DWG. NO. 17

PAGE 40

PLAN



TYPICAL CROSS SECTION

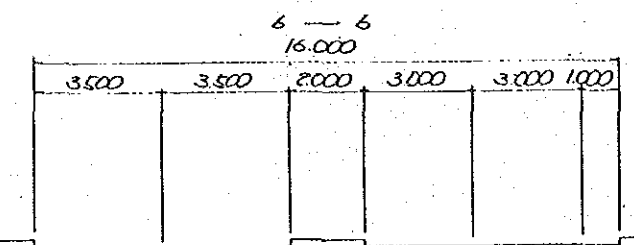
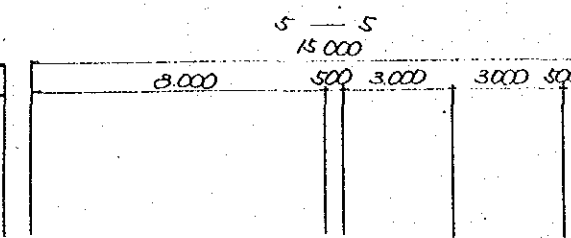
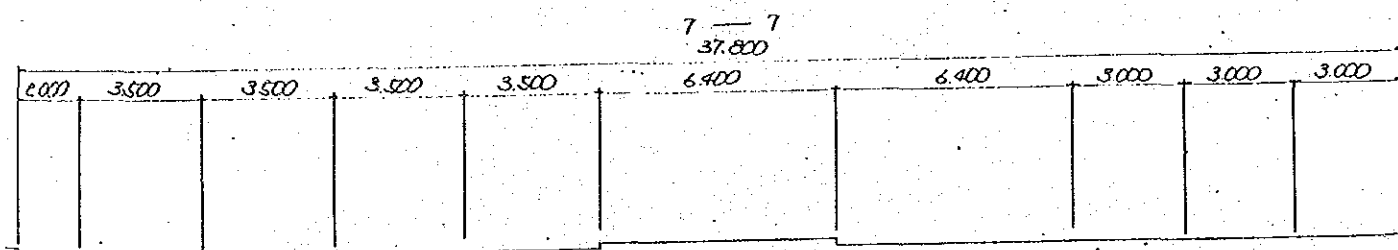
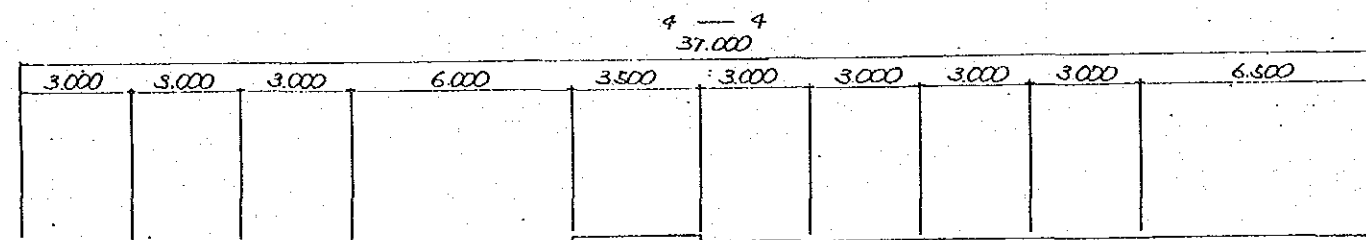
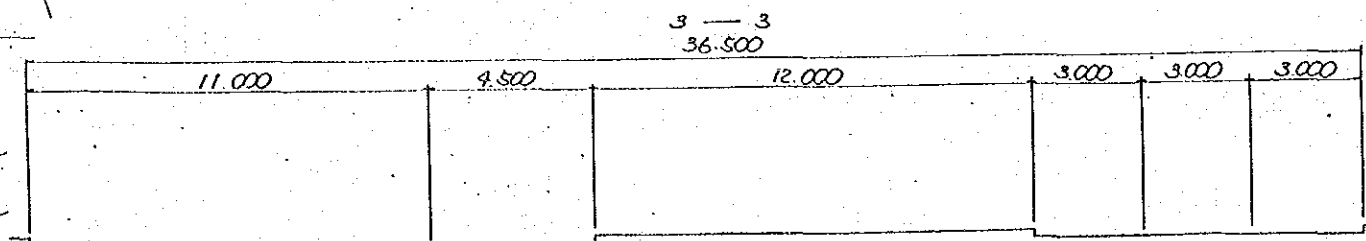
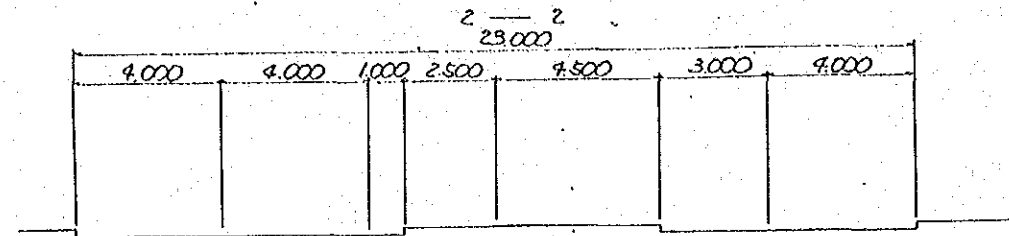
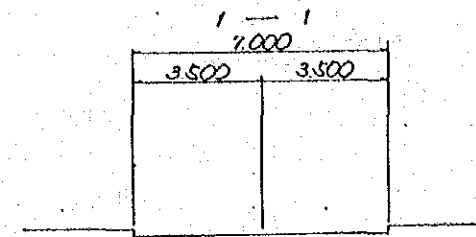
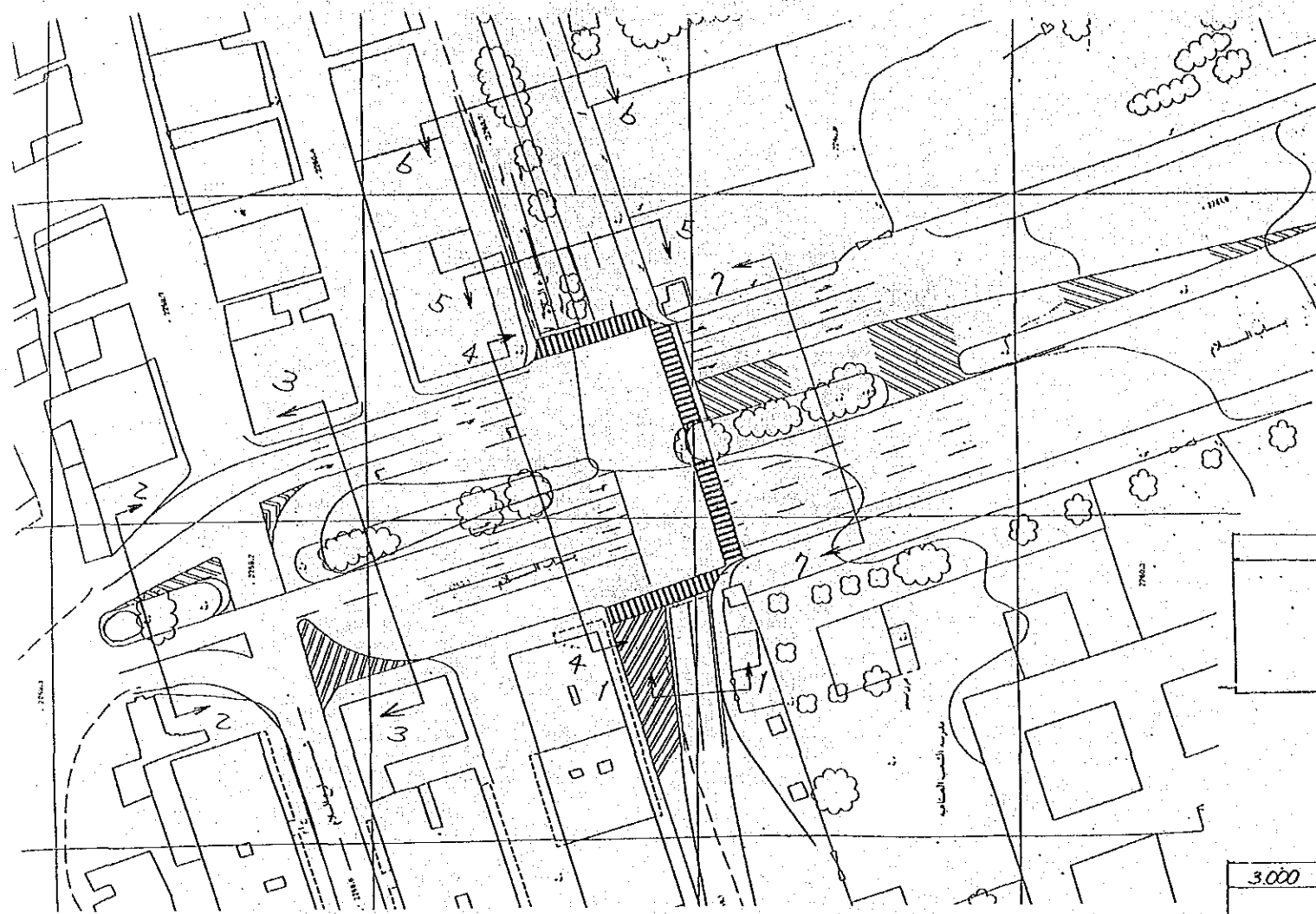


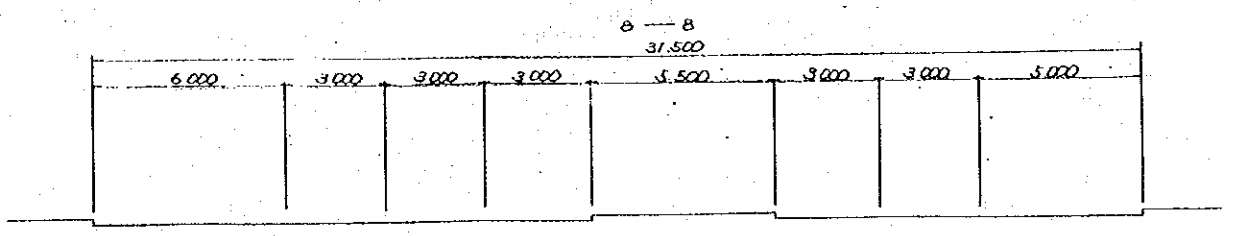
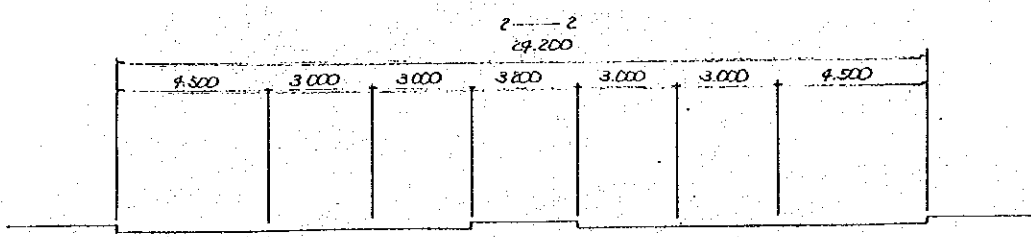
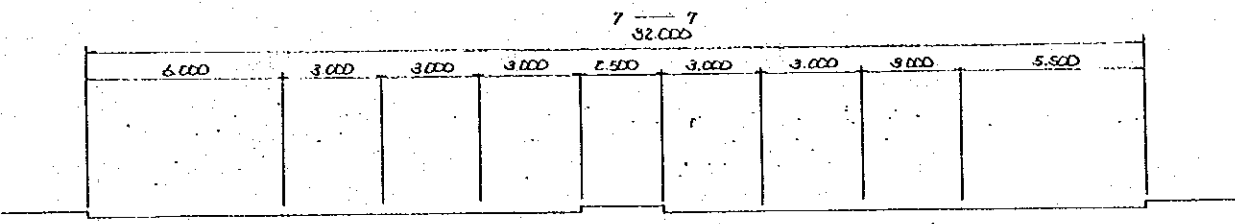
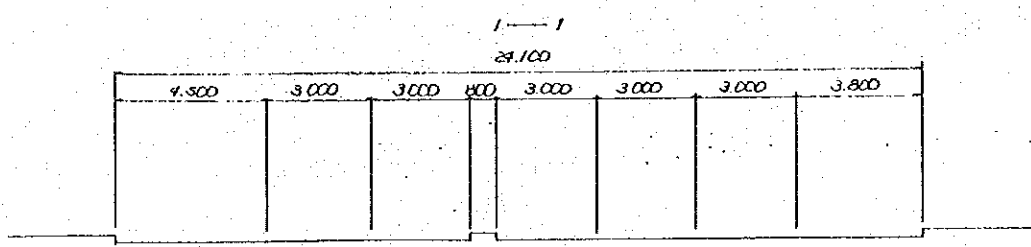
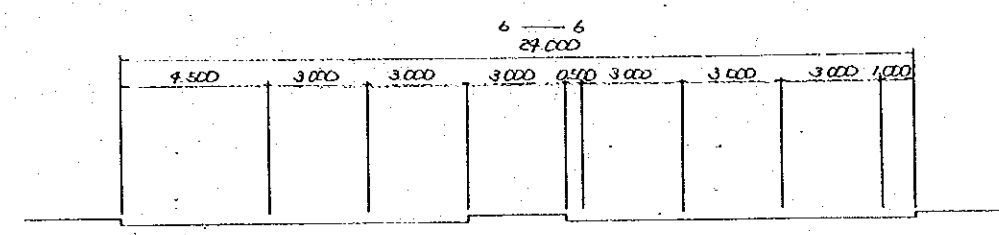
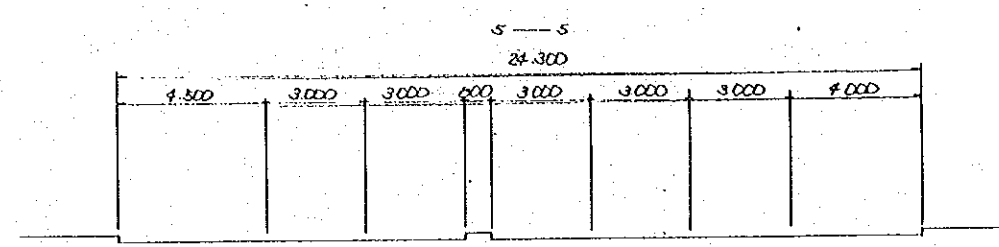
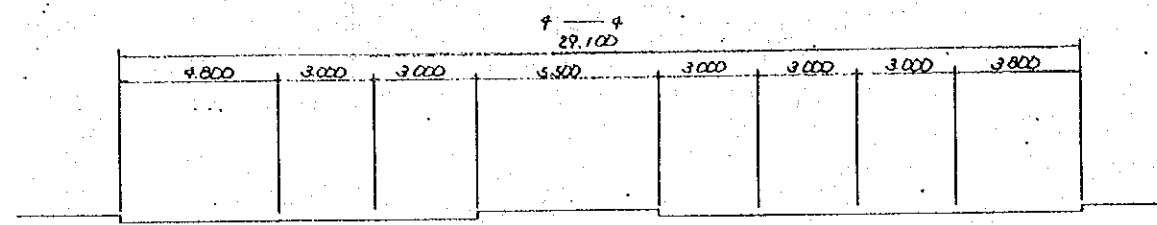
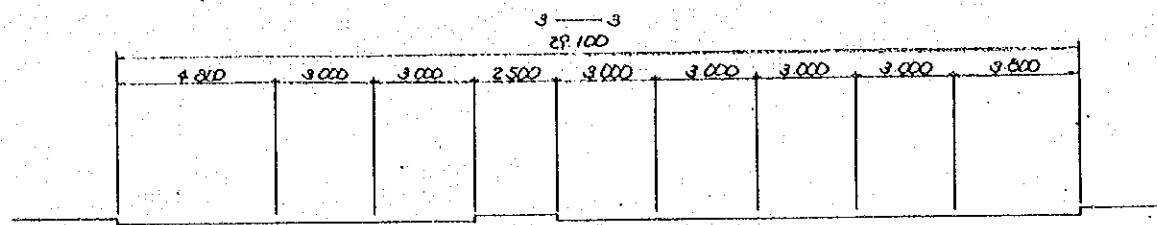
JAPAN INTERNATIONAL COOPERATION AGENCY

MINISTRY OF MUNICIPALITIES AND HOUSING, YEMEN ARAB REPUBLIC URBAN TRANSPORT STUDY

TITLE No. 20
Taiz Road Sana'a Bypass Intersection

SCALE Plan 1 : 2000 DWG. NO. 18
DATE Section 1 : 200 PAGE 41

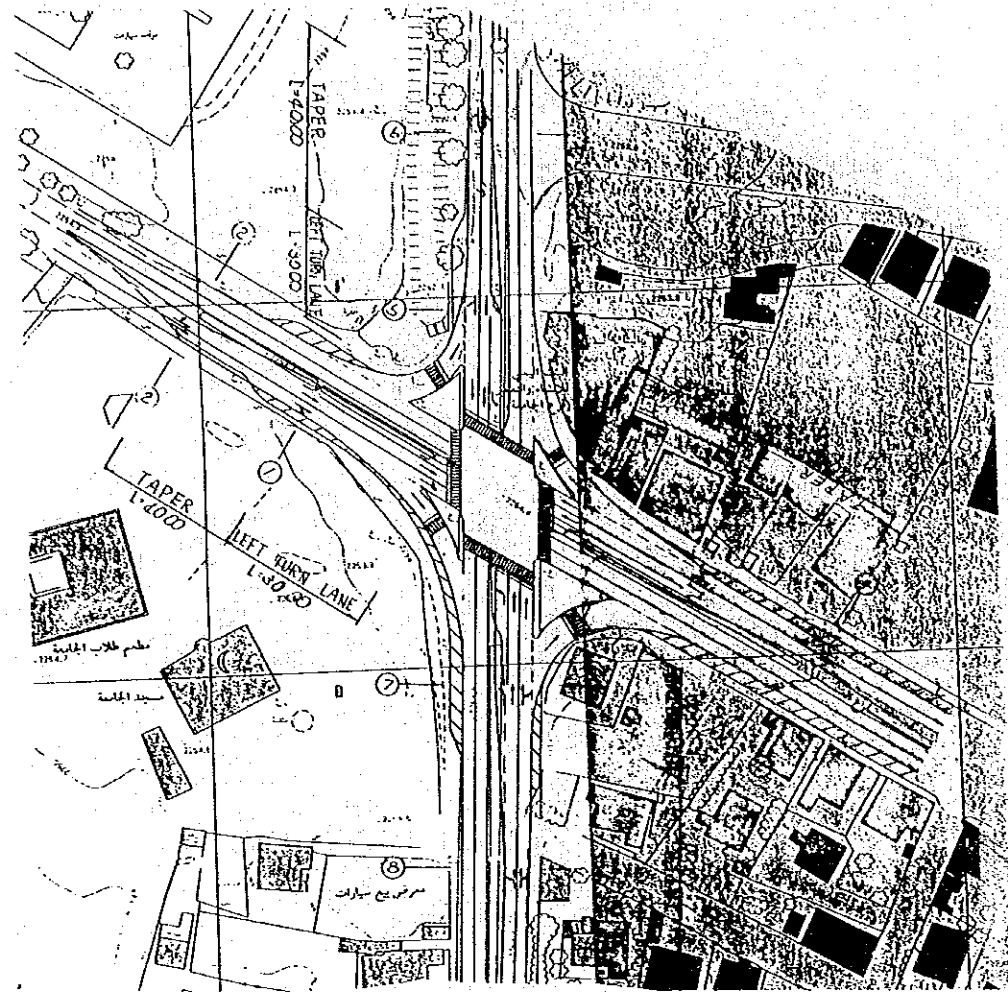




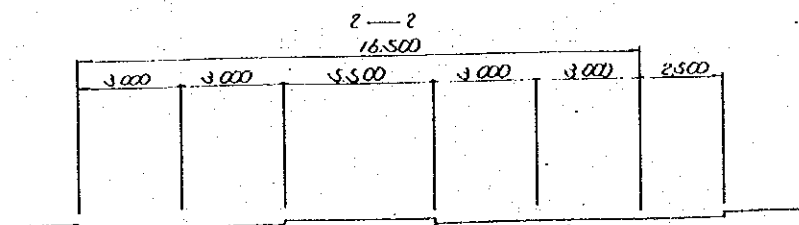
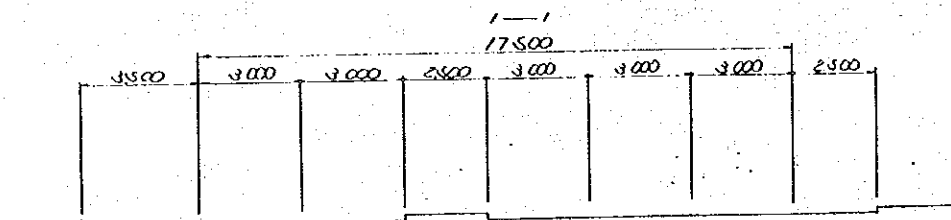
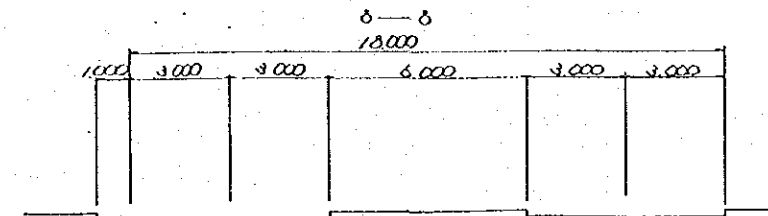
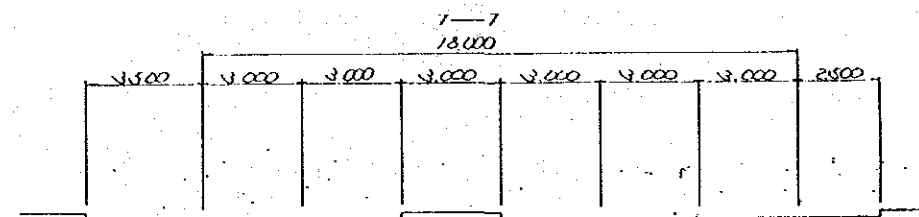
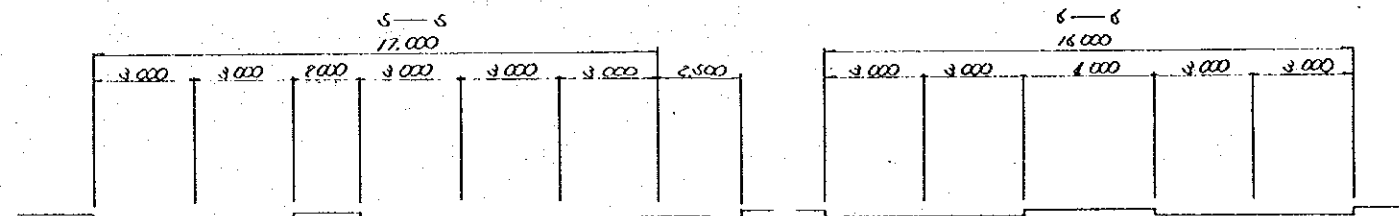
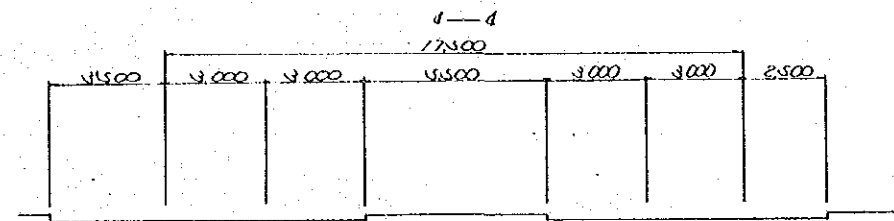
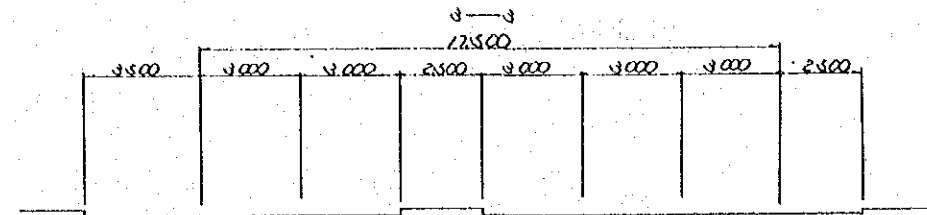
JAPAN INTERNATIONAL COOPERATION AGENCY

MINISTRY OF MUNICIPALITIES AND HOUSING, YEMEN ARAB REPUBLIC URBAN TRANSPORT STUDY
 TITLE No. 22
 M. Al Thourah St. Ring Road Intersection
 SCALE Plan 1 : 2000 DWG. NO. 20
 DATE Section 1 : 200 PAGE 43

PLAN



TYPICAL CROSS SECTION



JAPAN INTERNATIONAL COOPERATION AGENCY

MINISTRY OF MUNICIPALITIES AND HOUSING, YEMEN ARAB REPUBLIC

URBAN TRANSPORT STUDY

TITLE No. 23

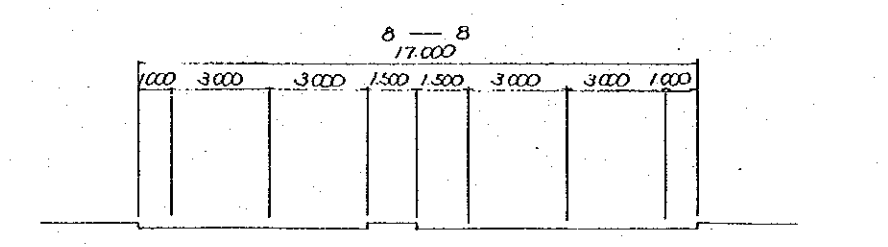
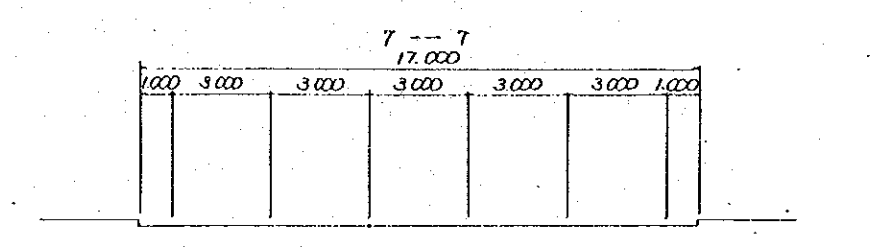
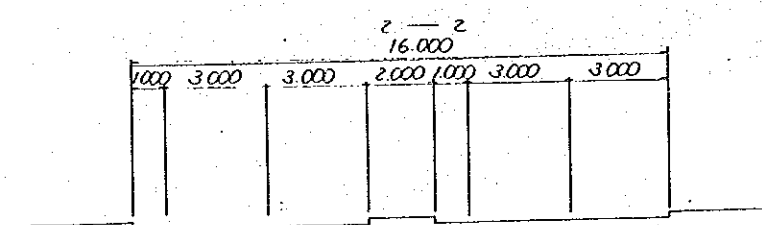
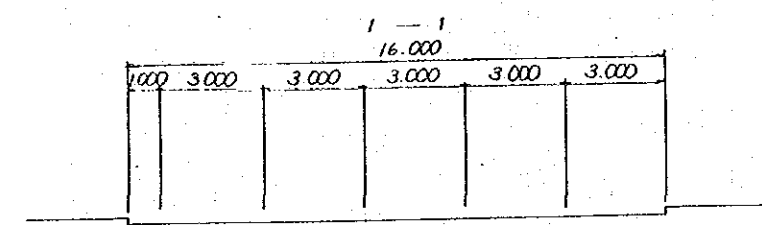
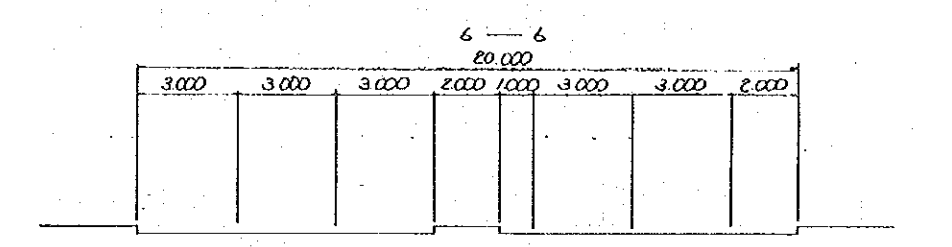
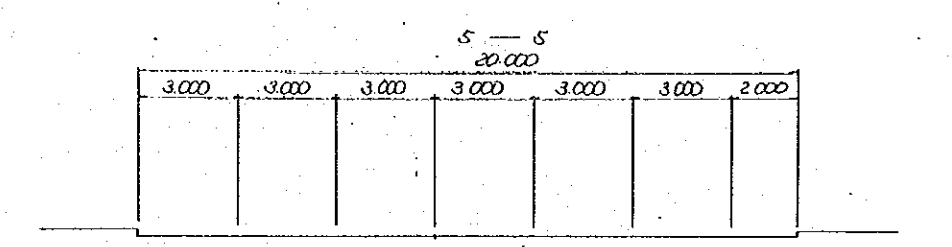
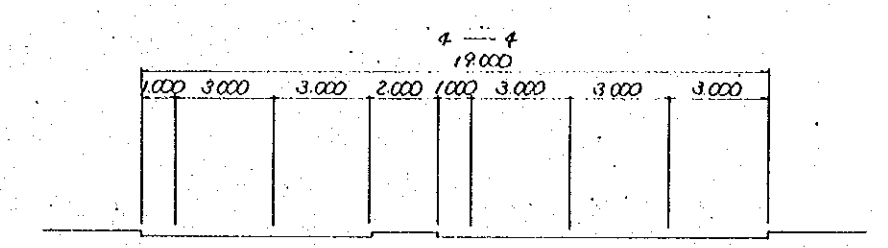
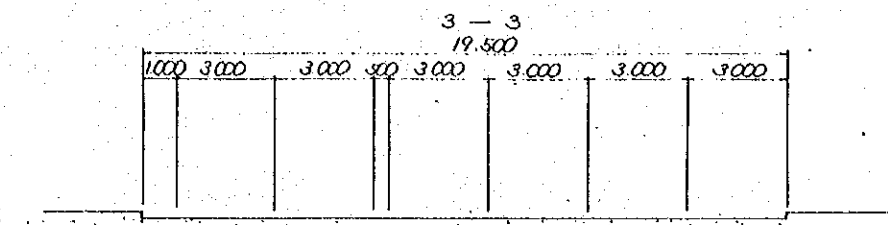
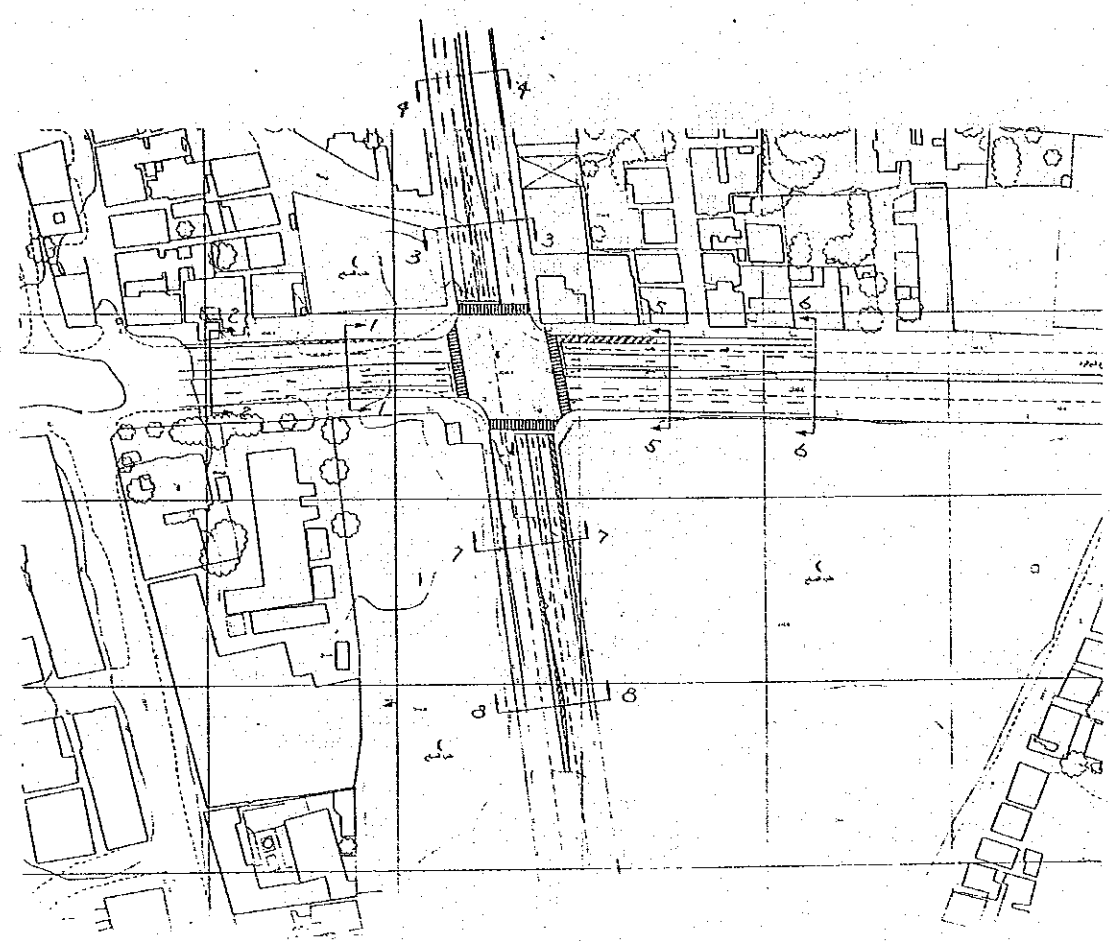
Wadi Dahr Road Ring Road Intersection

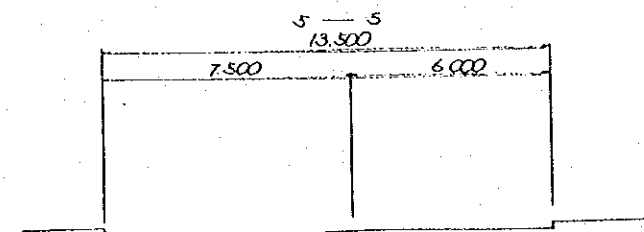
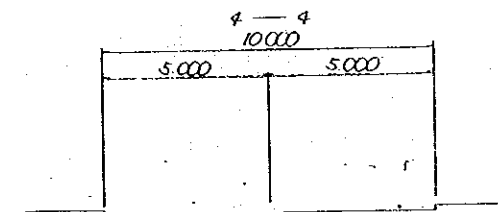
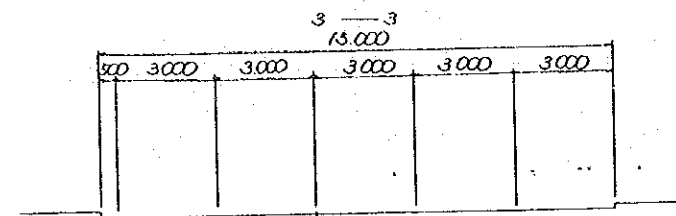
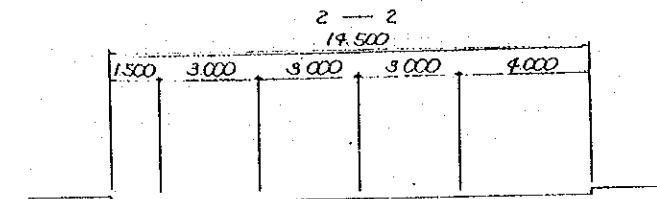
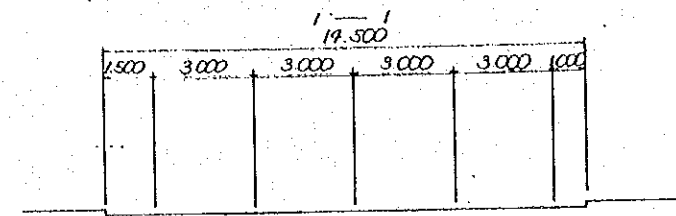
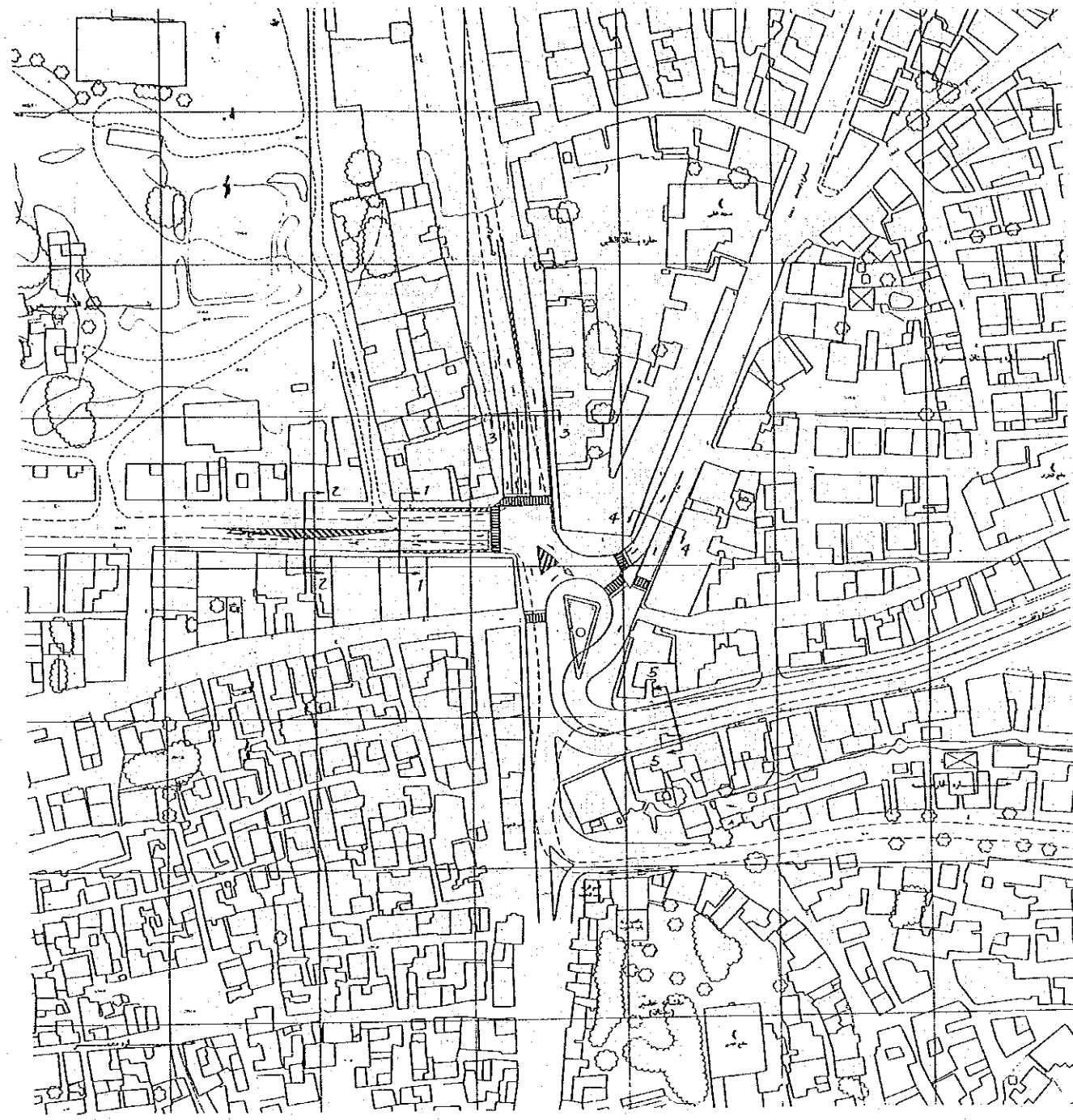
SCALE Plan 1 : 2000

DWG. NO. 21

DATE Section 1 : 200

PAGE 44





JAPAN INTERNATIONAL COOPERATION AGENCY

MINISTRY OF MUNICIPALITIES AND HOUSING, YEMEN ARAB REPUBLIC

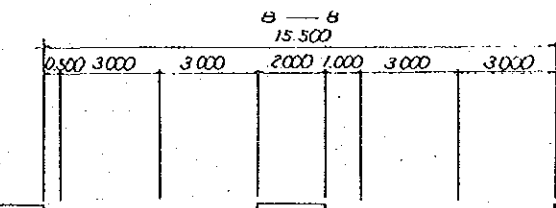
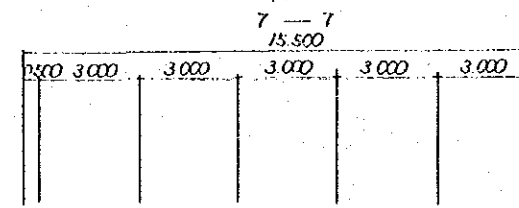
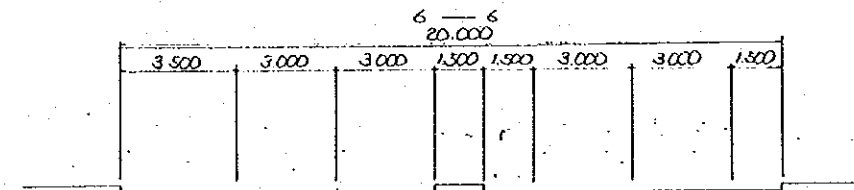
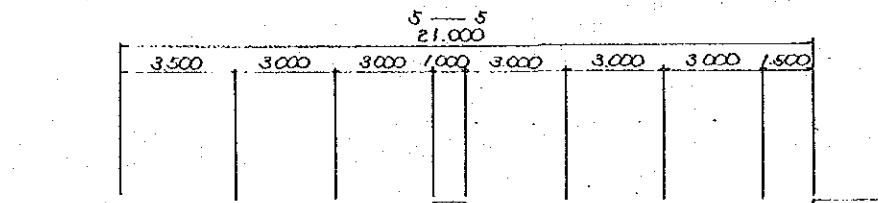
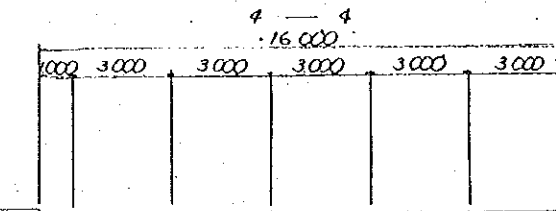
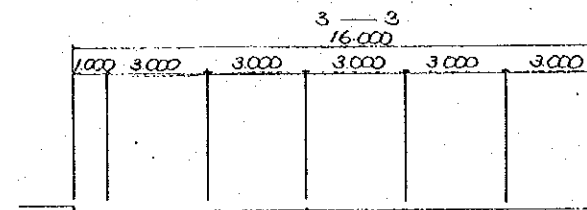
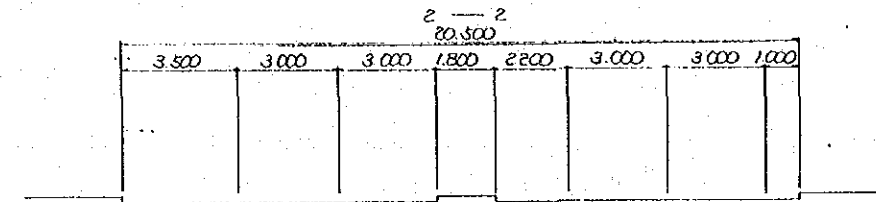
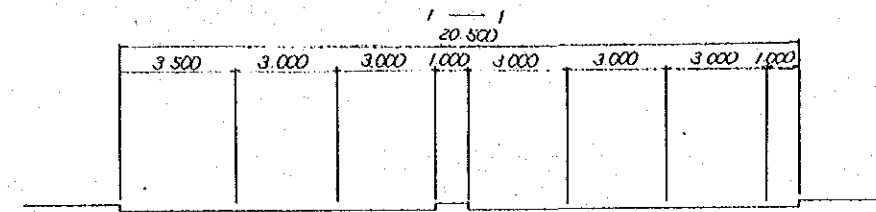
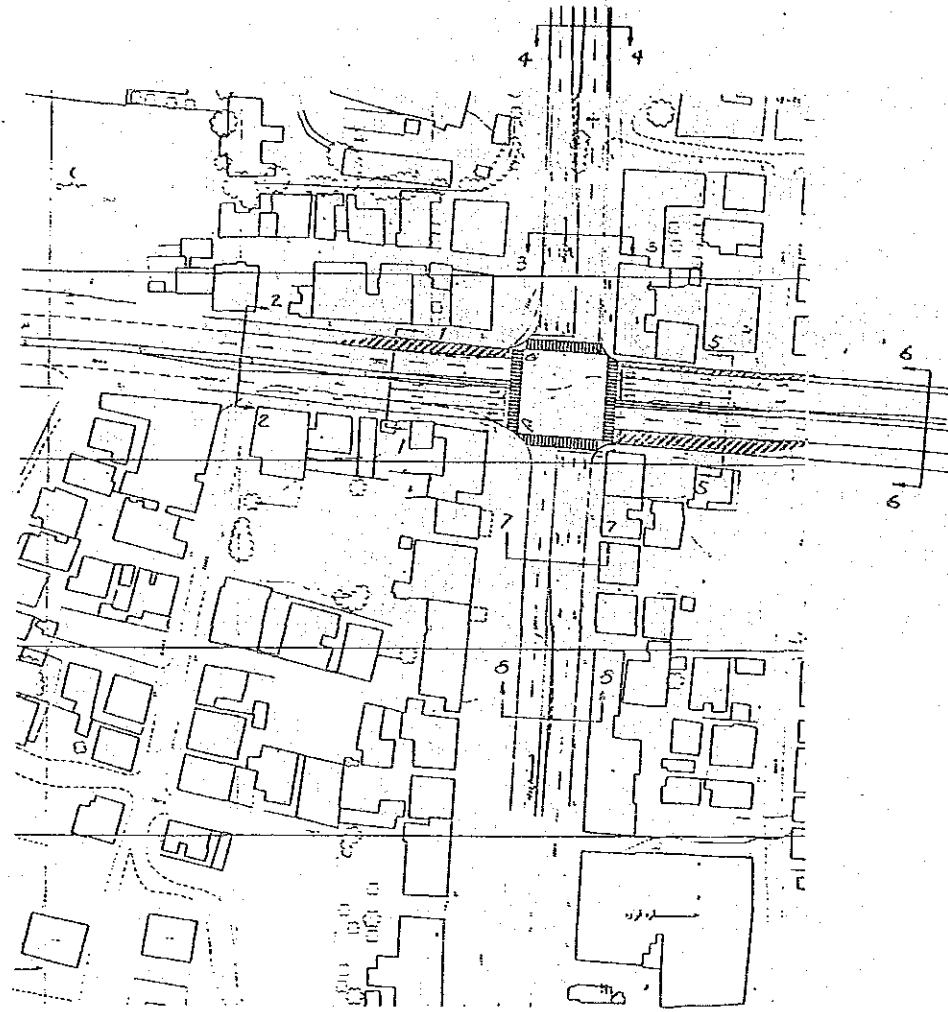
URBAN TRANSPORT STUDY

TITLE No. 28

Sadah Road Shuub Road Intersection

SCALE Plan 1 : 2000 DWG. NO. 23

DATE Section 1 : 200 PAGE 46



JAPAN INTERNATIONAL COOPERATION AGENCY

MINISTRY OF MUNICIPALITIES AND HOUSING, YEMEN ARAB REPUBLIC

URBAN TRANSPORT STUDY

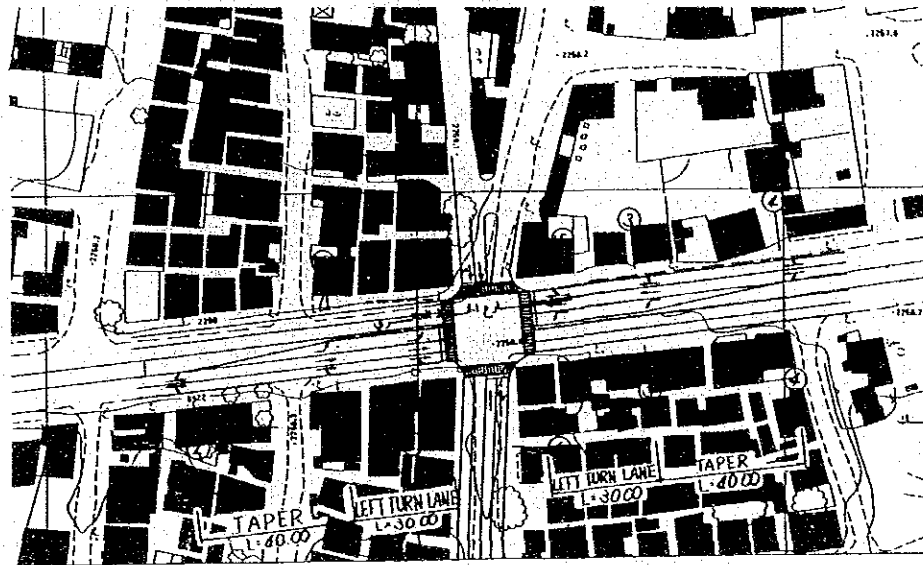
TITLE No. 29

Marib Road Ring Road Intersection

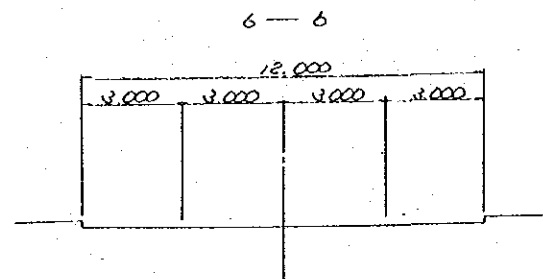
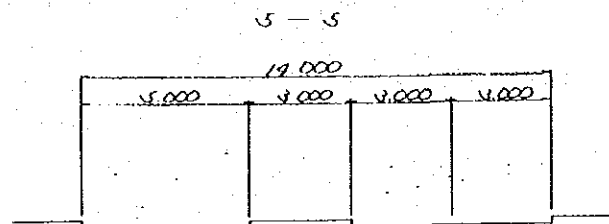
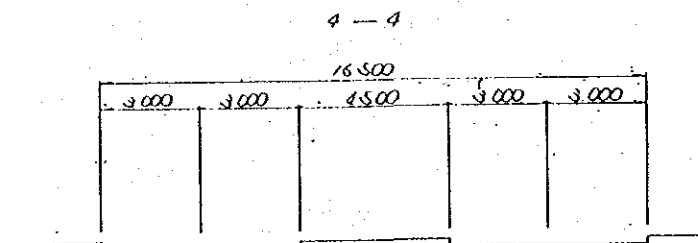
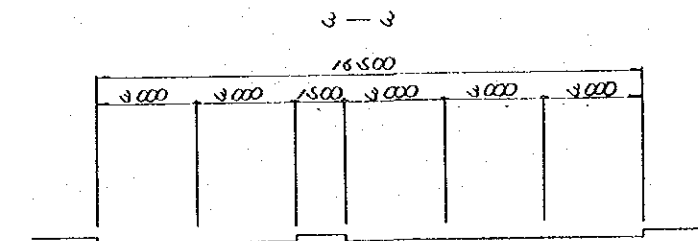
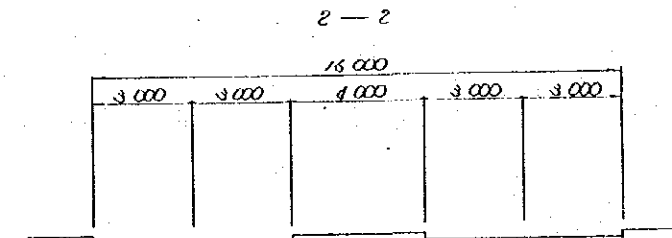
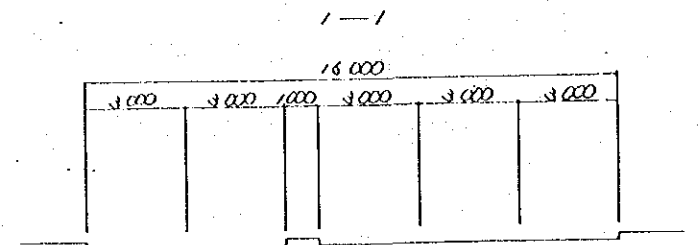
SCALE Plan 1 : 2000 DWG. NO. 24

DATE Section 1 : 200 PAGE 47

PLAN



TYPICAL CROSS SECTION



JAPAN INTERNATIONAL COOPERATION AGENCY

MINISTRY OF MUNICIPALITIES AND HOUSING, YEMEN ARAB REPUBLIC

URBAN TRANSPORT STUDY

TITLE No. 30

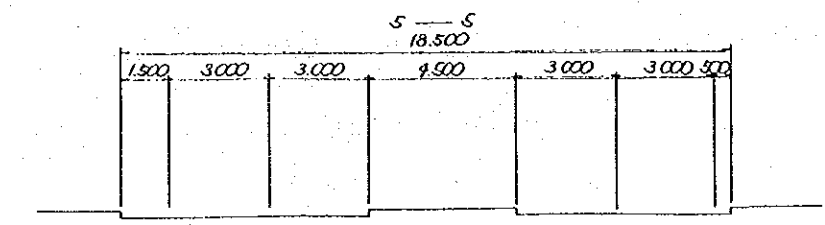
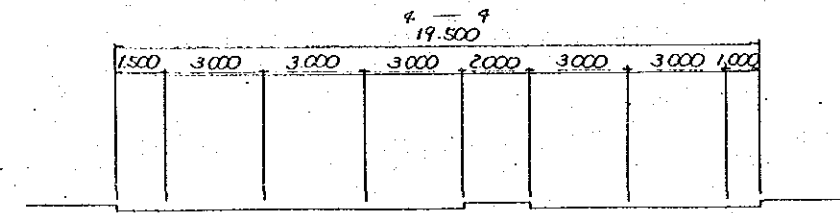
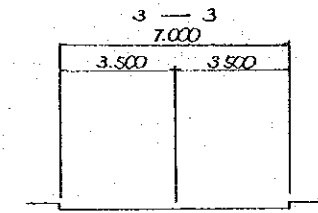
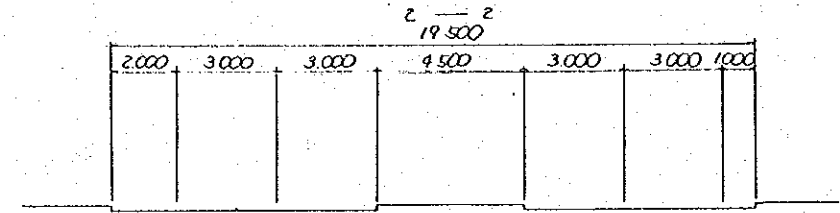
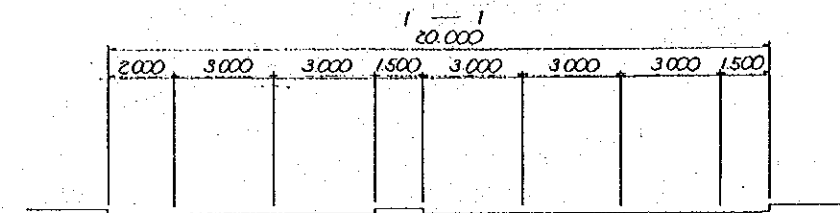
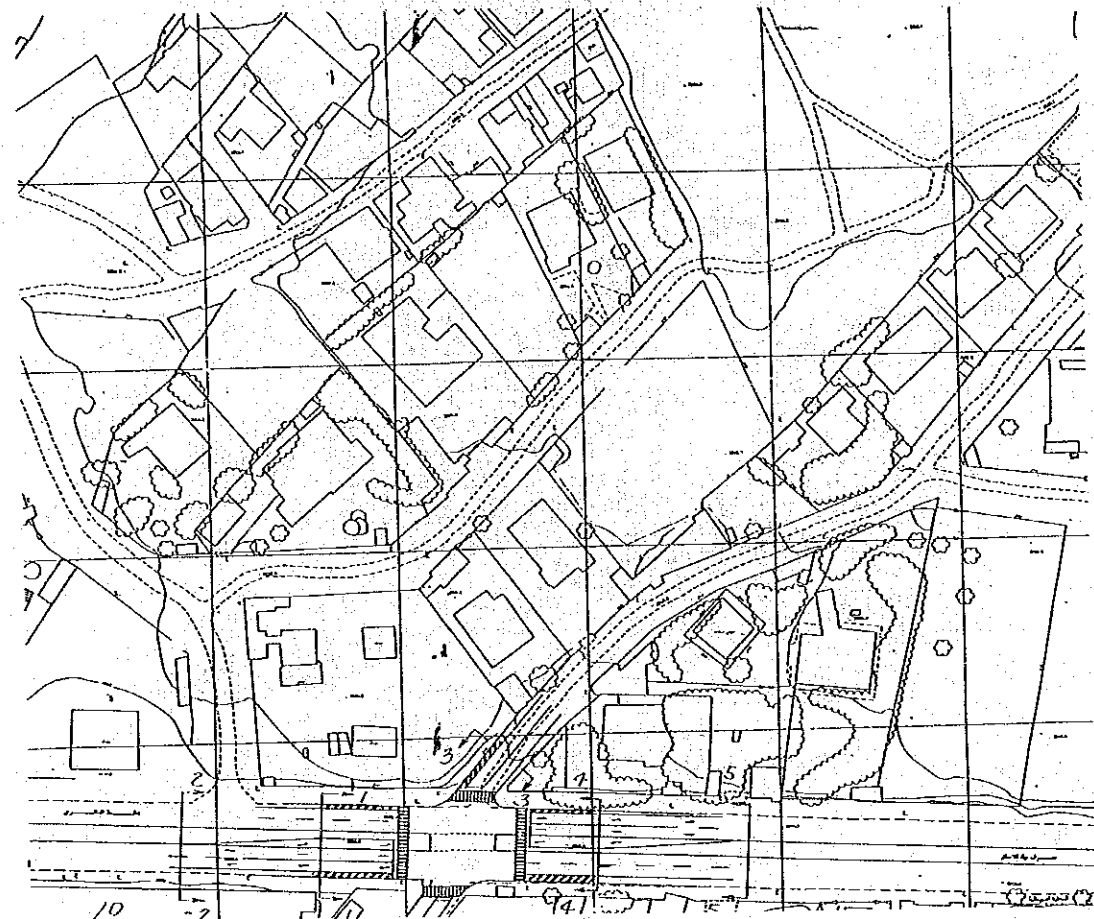
Ring Road St. No. 20 Intersection

SCALE Plan 1 : 2000

DWG. NO. 25

DATE Section 1 : 200

PAGE 48



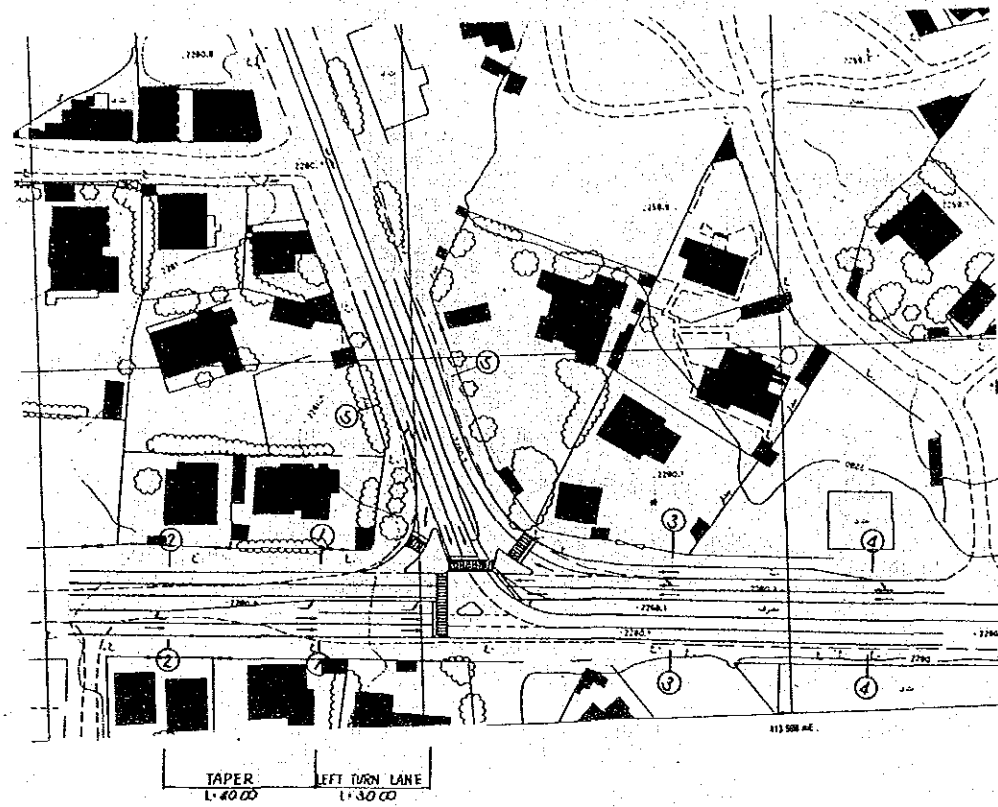
JAPAN INTERNATIONAL COOPERATION AGENCY

MINISTRY OF MUNICIPALITIES AND HOUSING, YEMEN ARAB REPUBLIC URBAN TRANSPORT STUDY

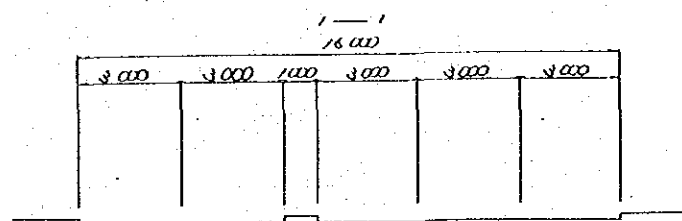
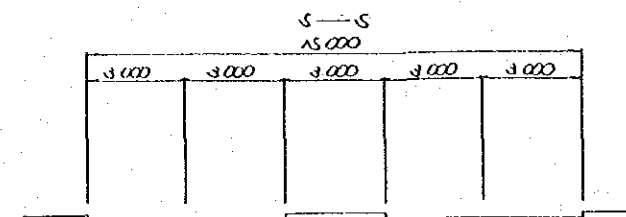
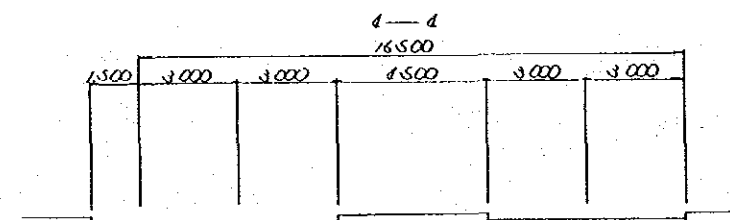
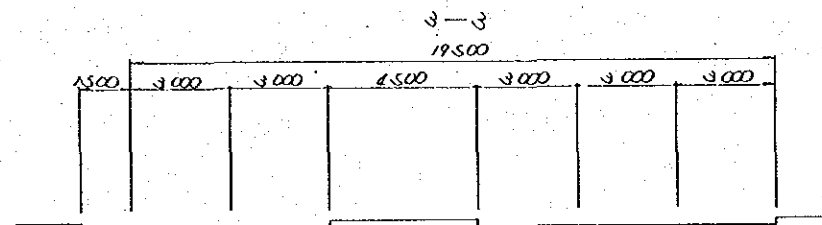
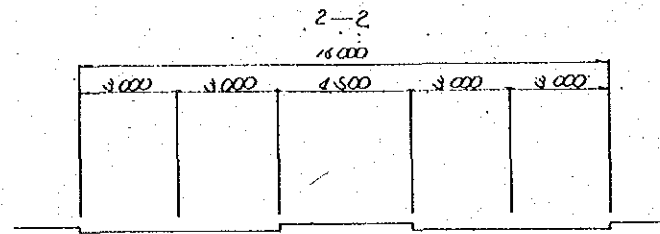
TITLE No. 31
Ring Road St. No. 15 Intersection

SCALE Plan 1 : 2000 DWG. NO. 26
DATE Section 1 : 200 PAGE 49

PLAN



TYPICAL CROSS SECTION



JAPAN INTERNATIONAL COOPERATION AGENCY

MINISTRY OF MUNICIPALITIES AND HOUSING, YEMEN ARAB REPUBLIC

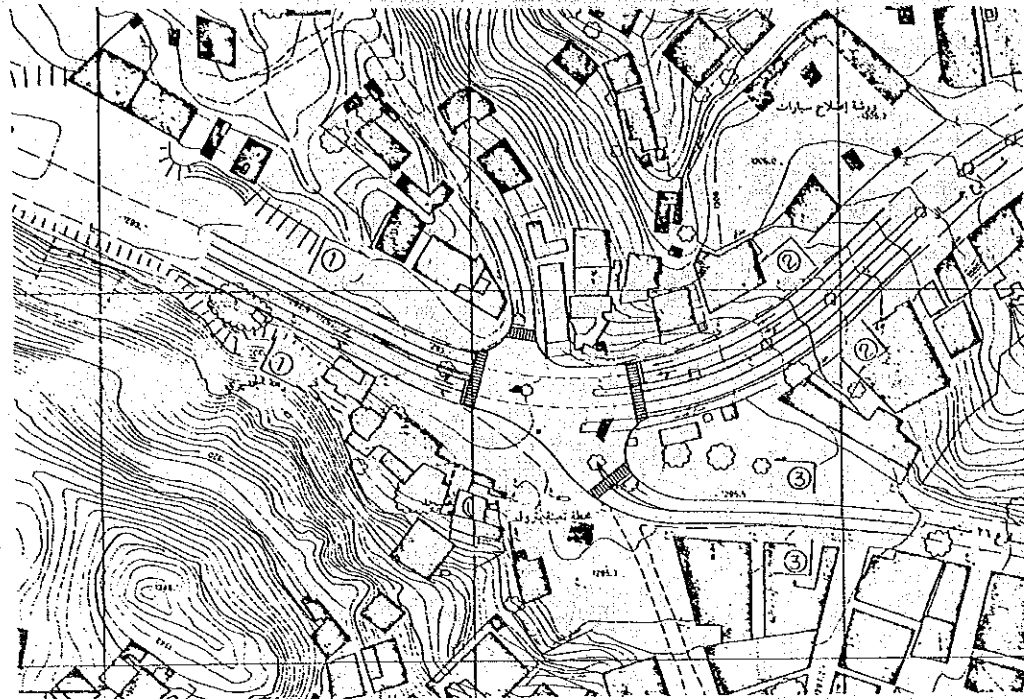
URBAN TRANSPORT STUDY

TITLE No. 32

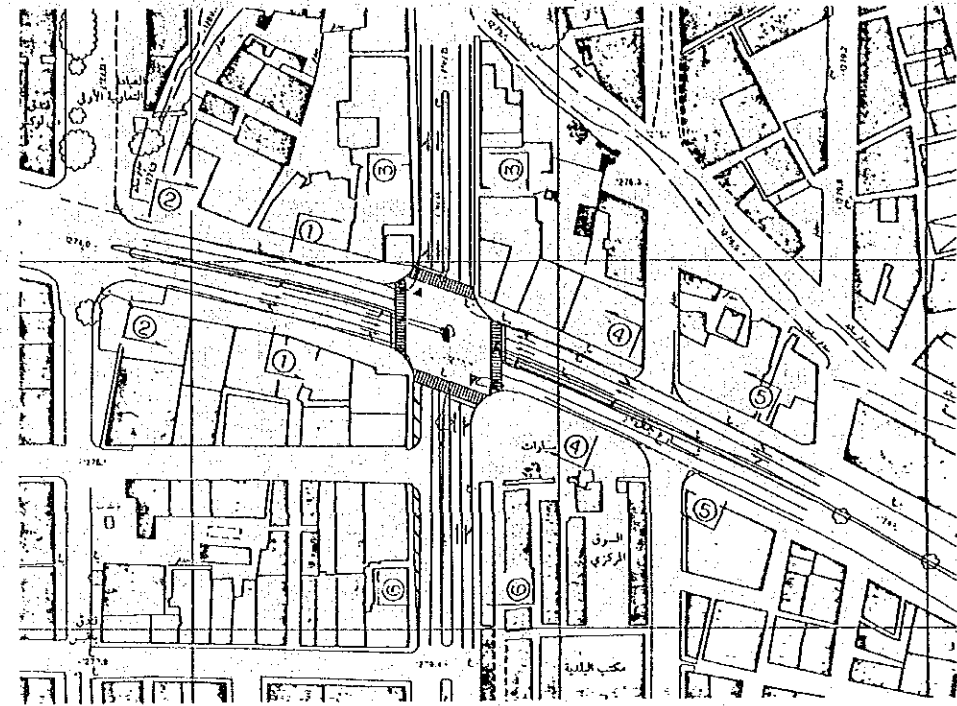
Ring Road Ath Thalathin St. Intersection

SCALE Plan 1 : 2000 DWG. NO. 27

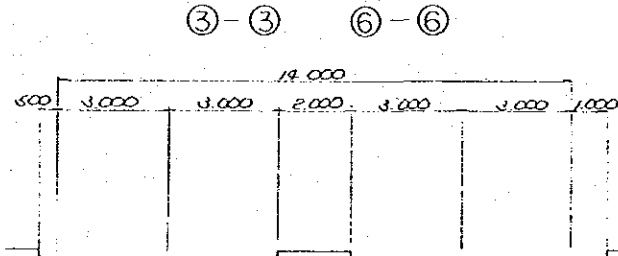
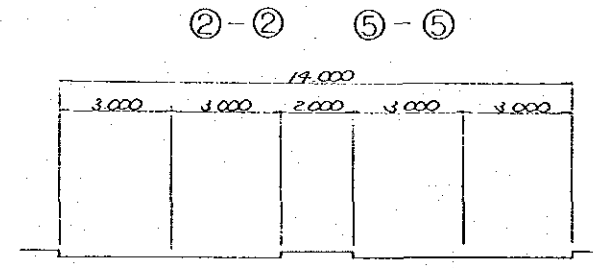
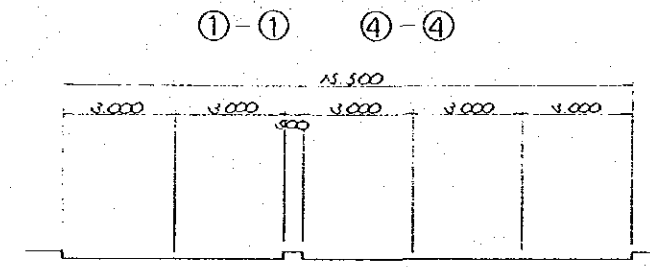
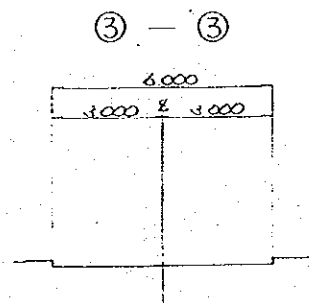
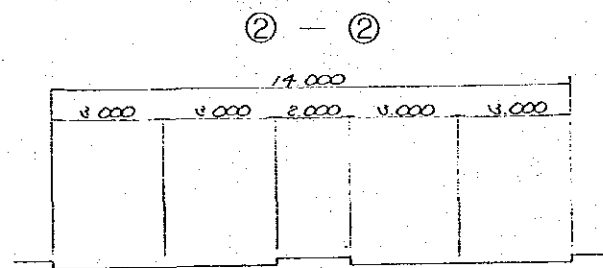
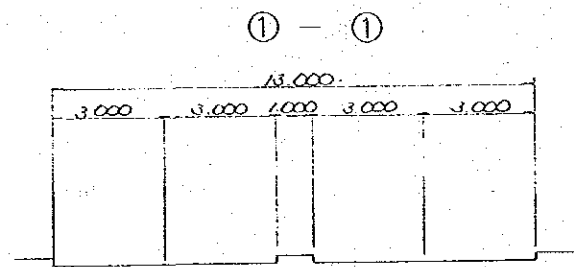
DATE Section 1 : 200 PAGE 50



P L A N



TYPICAL CROSS SECTION



JAPAN INTERNATIONAL COOPERATION AGENCY

MINISTRY OF MUNICIPALITIES AND HOUSING, YEMEN ARAB REPUBLIC

URBAN TRANSPORT STUDY

TITLE

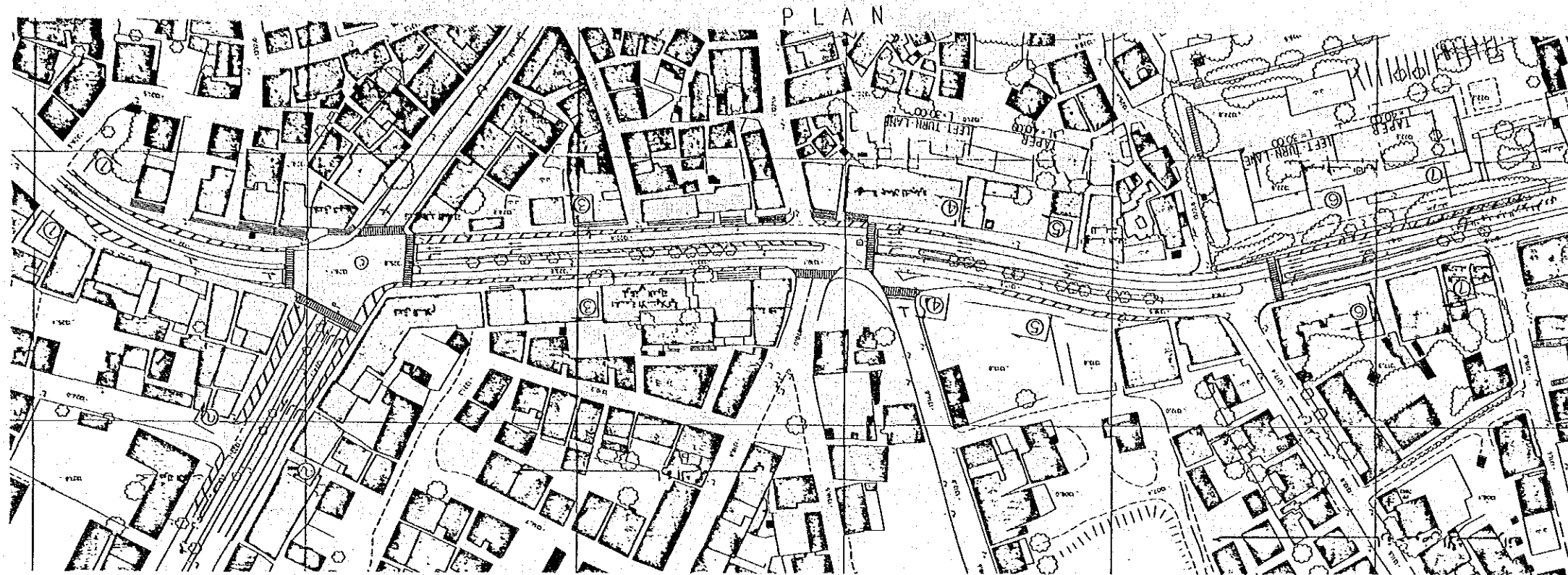
Taiz city
 No. 1 Jamal St. --- Al Jaynai St. Intersection
 No. 2 Jamal St. --- Tahrir St. Intersection

SCALE Plan 1:2000

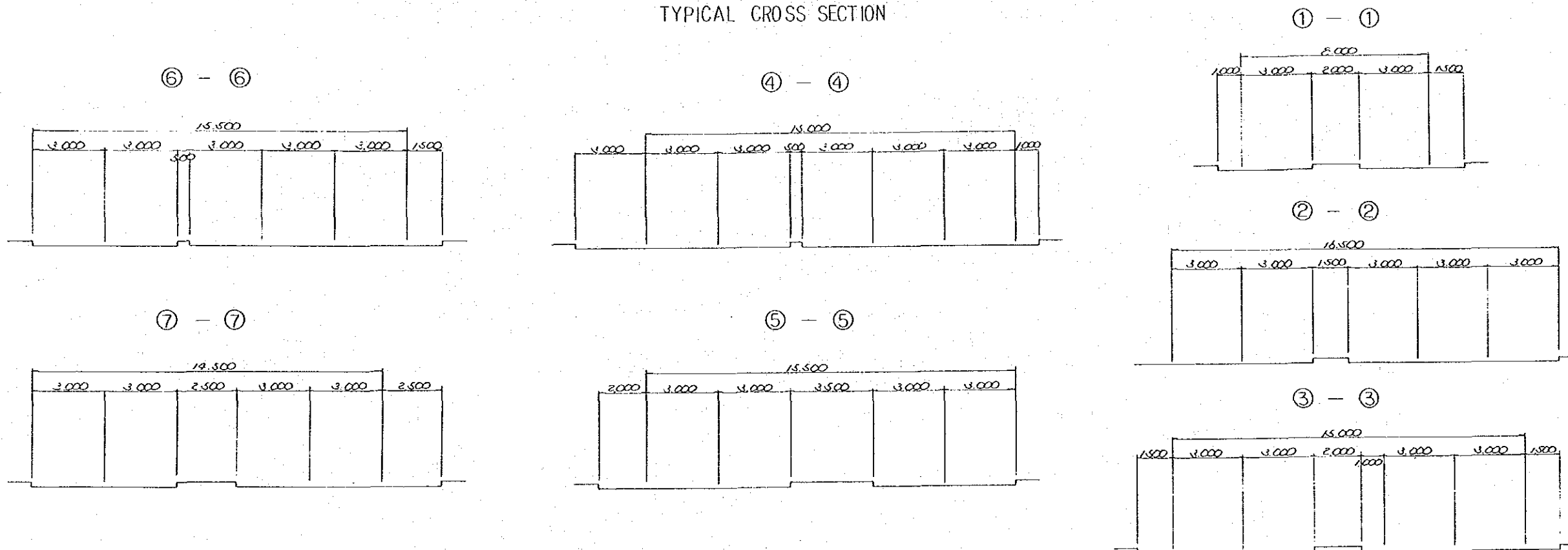
DWG. NO. 28

DATE Section 1:200

PAGE 51

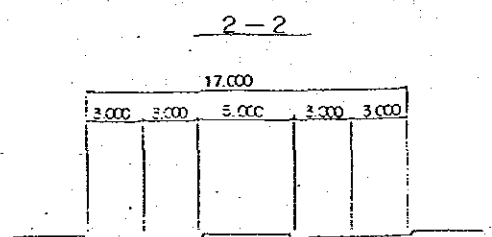
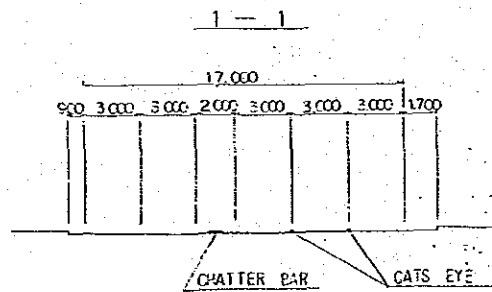
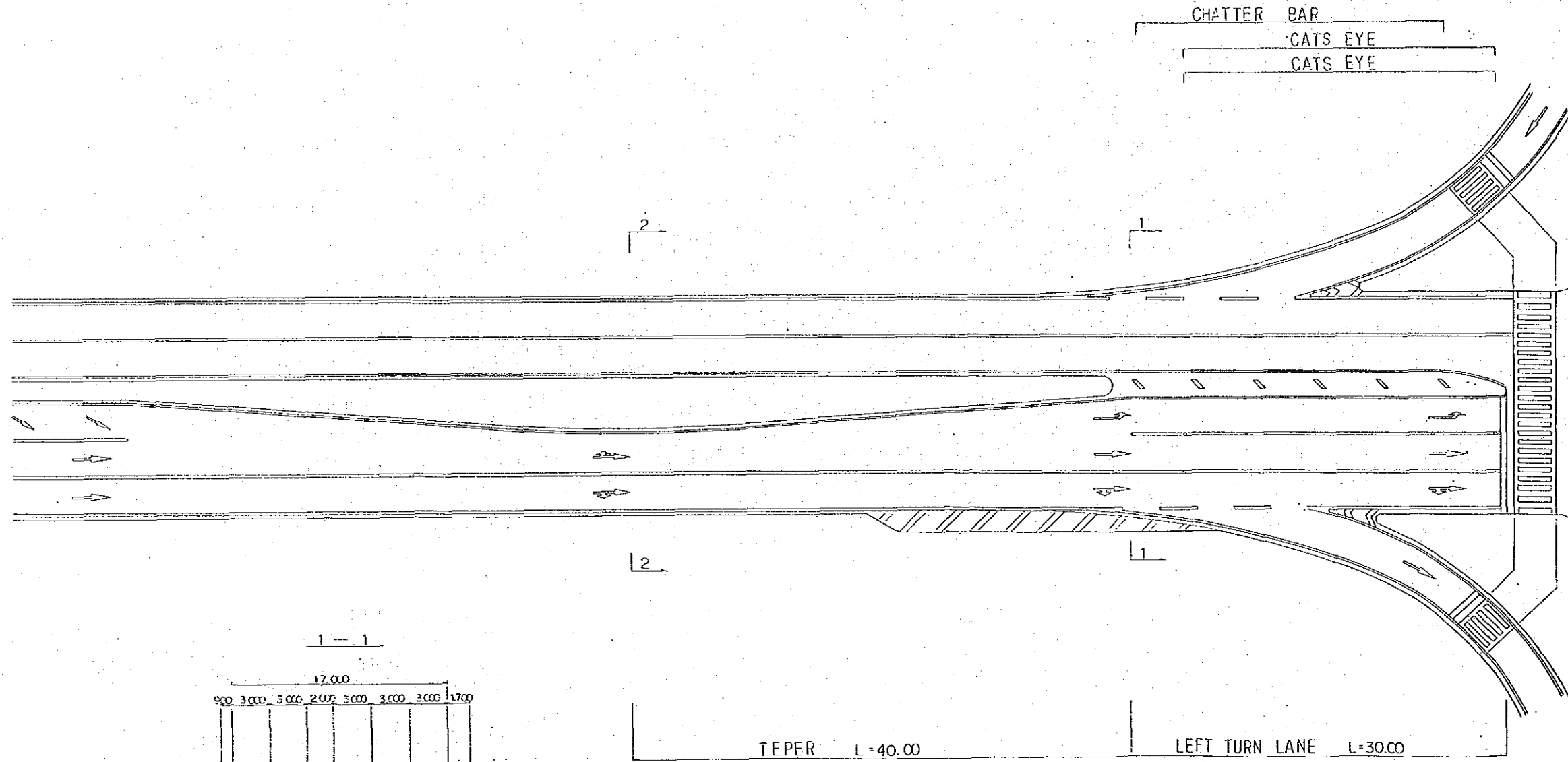


TYPICAL CROSS SECTION



JAPAN INTERNATIONAL COOPERATION AGENCY

MINISTRY OF MUNICIPALITIES AND HOUSING, YEMEN ARAB REPUBLIC		URBAN TRANSPORT STUDY	
TITLE	No. 3 Jamal St. --- Central Blvd. Rd. Intersection	SCALE Plan	1:2000
	Taiz city No. 4 Jamal St. --- Intersection	DATE Section	1:200
	No. 5 Jamal St. --- Suq As Samil St. Intersection	DWG. NO.	29
		PAGE	52



JAPAN INTERNATIONAL COOPERATION AGENCY

MINISTRY OF MUNICIPALITIES AND HOUSING, YEMEN ARAB REPUBLIC URBAN TRANSPORT STUDY

TITLE
Example of Marking at Intersection

SCALE Plan 1 : 4 000 DWG. NO. 30
DATE PAGE 53

