

JAPAN INTERNATIONAL COOPERATION AGENCY

MINISTRY OF MUNICIPALITIES AND HOUSING, YEMEN ARAB REPUBLIC

URBAN TRANSPORT STUDY

TITLE

FROM

TO

SCALE

DWG. NO. 11

Project No. 9

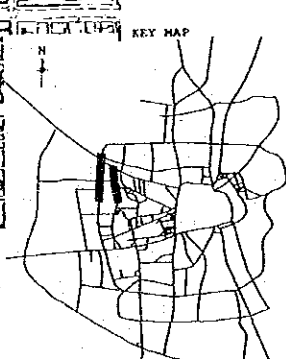
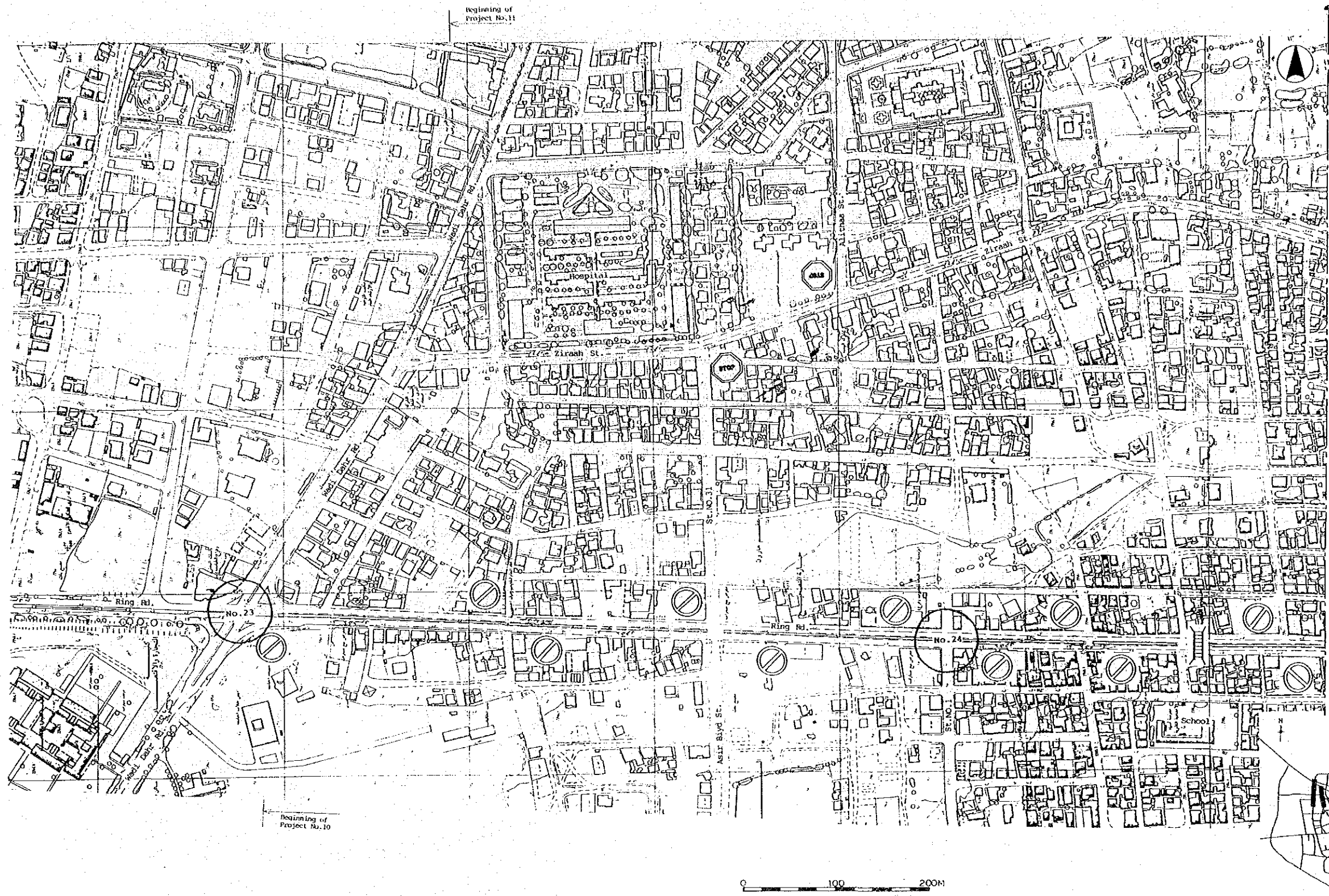
Wadi Dahr Rd.

Az Zubayri St.

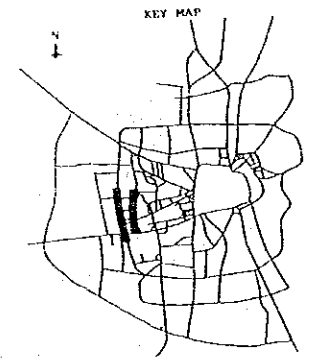
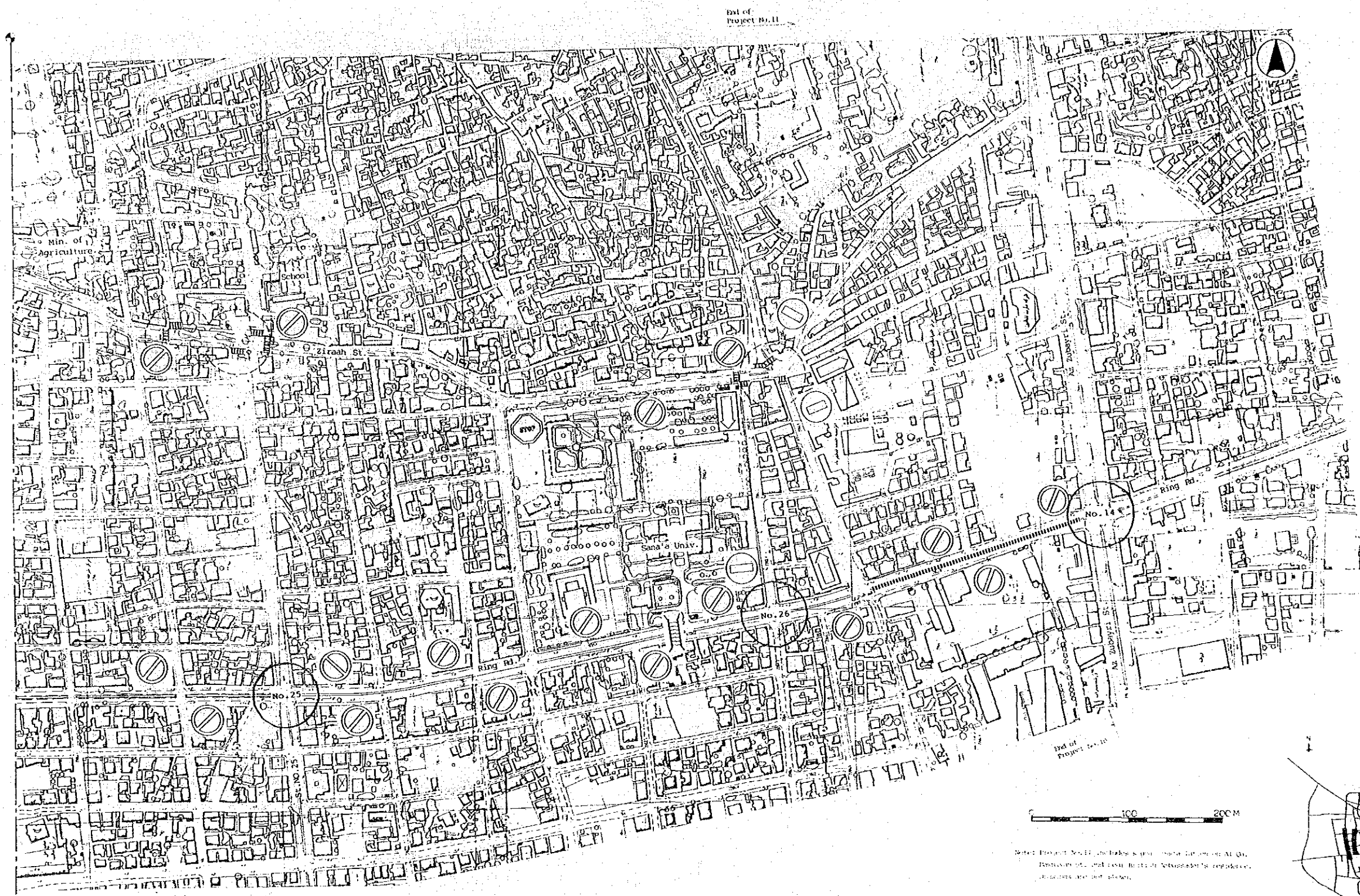
DATE

PAGE 12

Wadi Dahr Road



JAPAN INTERNATIONAL COOPERATION AGENCY		MINISTRY OF MUNICIPALITIES AND HOUSING, YEMEN ARAB REPUBLIC				URBAN TRANSPORT STUDY	
		TITLE		FROM	TO	SCALE	DWG. NO. 12
Project No. 10-1		Ring Road	Wadi Dahr Rd.	Az Zubayri St.	DATE	PAGE 13	
Project No. 11-1		Ziraah Street	Wadi Dahr Rd.	Abdul Nasr St.			



100 200 M

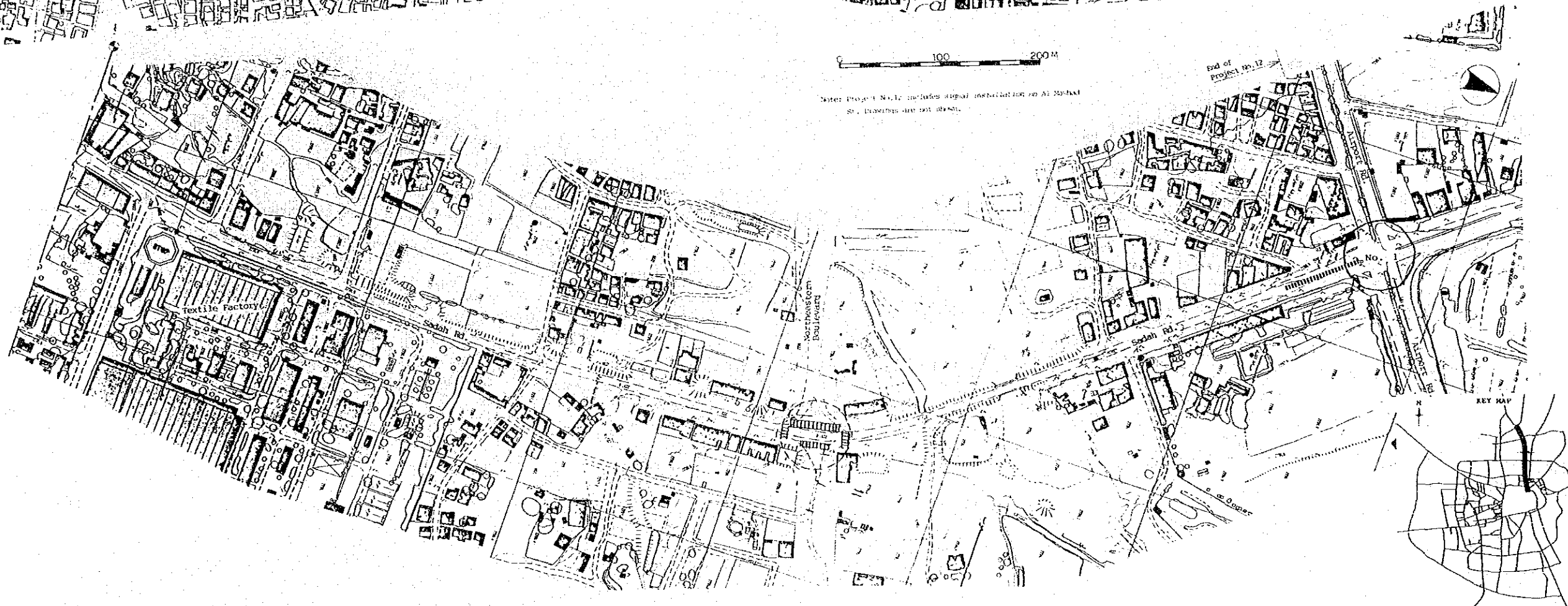
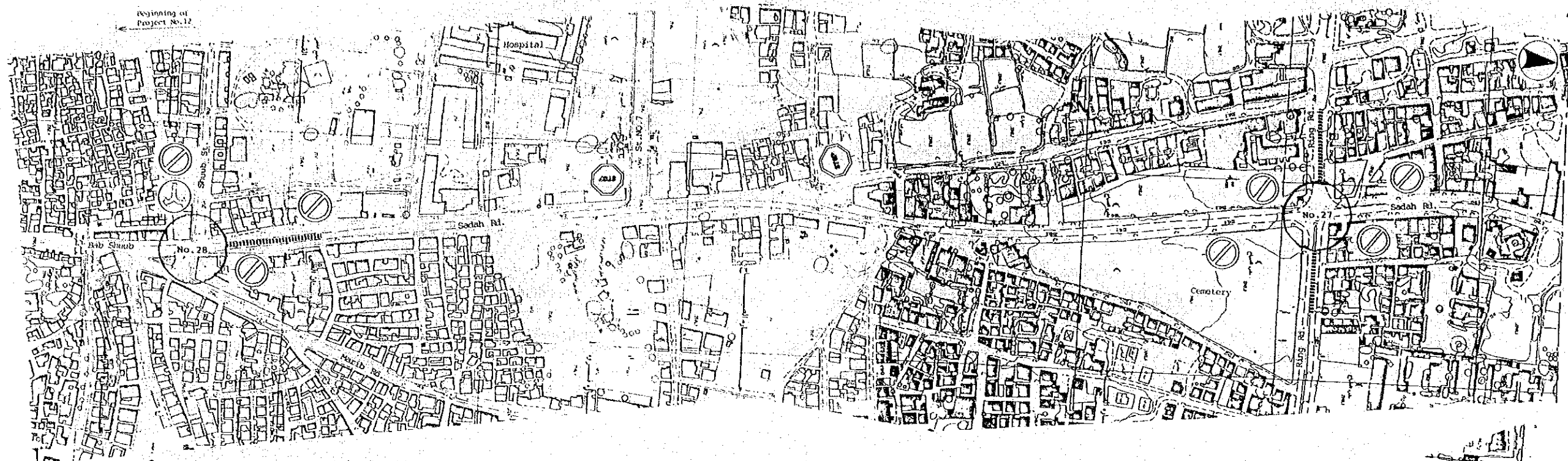
Note: Project No. 11, the Ring Road, is shown in Al Qa, (Sana'a Univ. and East of Sana'a Univ.) in red lines. (Sana'a Univ. is not shown.)

MINISTRY OF MUNICIPALITIES AND HOUSING, YEMEN ARAB REPUBLIC URBAN TRANSPORT STUDY

JAPAN INTERNATIONAL COOPERATION AGENCY

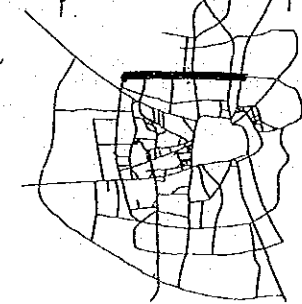
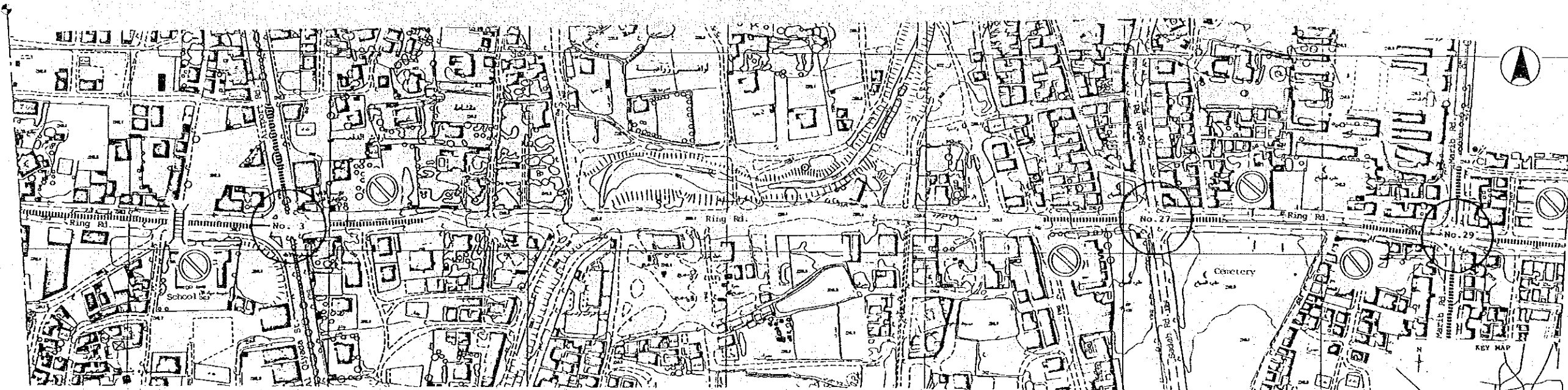
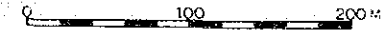
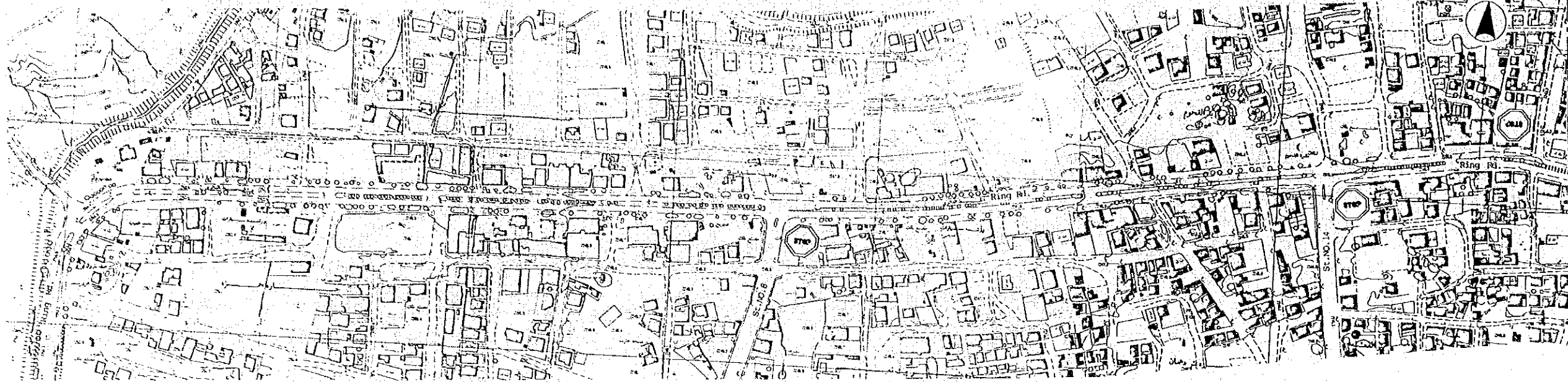
TITLE	FROM	TO	SCALE	DWG. NO. 13
Project No. 10-2 Ring Road	Wadi Dahr Rd.	Az Zubayri St.	DATE	PAGE 14
Project No. 11-2 Zirrah Street	Wadi Dahr Rd.	Abdul Nasr St.		



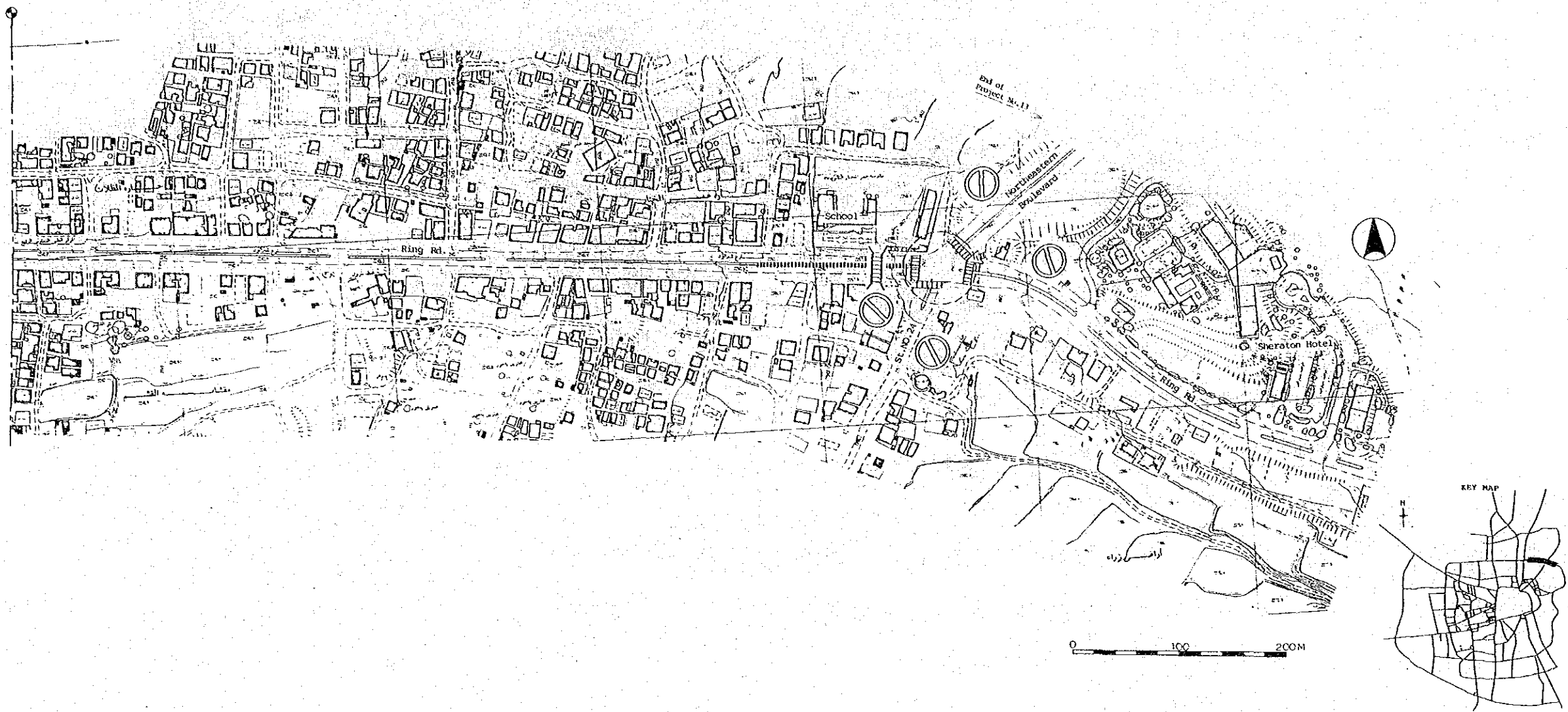


JAPAN INTERNATIONAL COOPERATION AGENCY	MINISTRY OF MUNICIPALITIES AND HOUSING, YEMEN ARAB REPUBLIC		URBAN TRANSPORT STUDY	
	TITLE Project No. 12 Sadah Road	FROM Shuub St.	TO Airport Rd.	SCALE DATE
				DWG. NO. 14 PAGE 15

Project No. 13



JAPAN INTERNATIONAL COOPERATION AGENCY	MINISTRY OF MUNICIPALITIES AND HOUSING, YEMEN ARAB REPUBLIC		URBAN TRANSPORT STUDY	
	TITLE Project No. 13-1 Ring Road North side		SCALE DATE	DWG. NO. 15 PAGE 16



JAPAN INTERNATIONAL COOPERATION AGENCY

MINISTRY OF MUNICIPALITIES AND HOUSING, YEMEN ARAB REPUBLIC

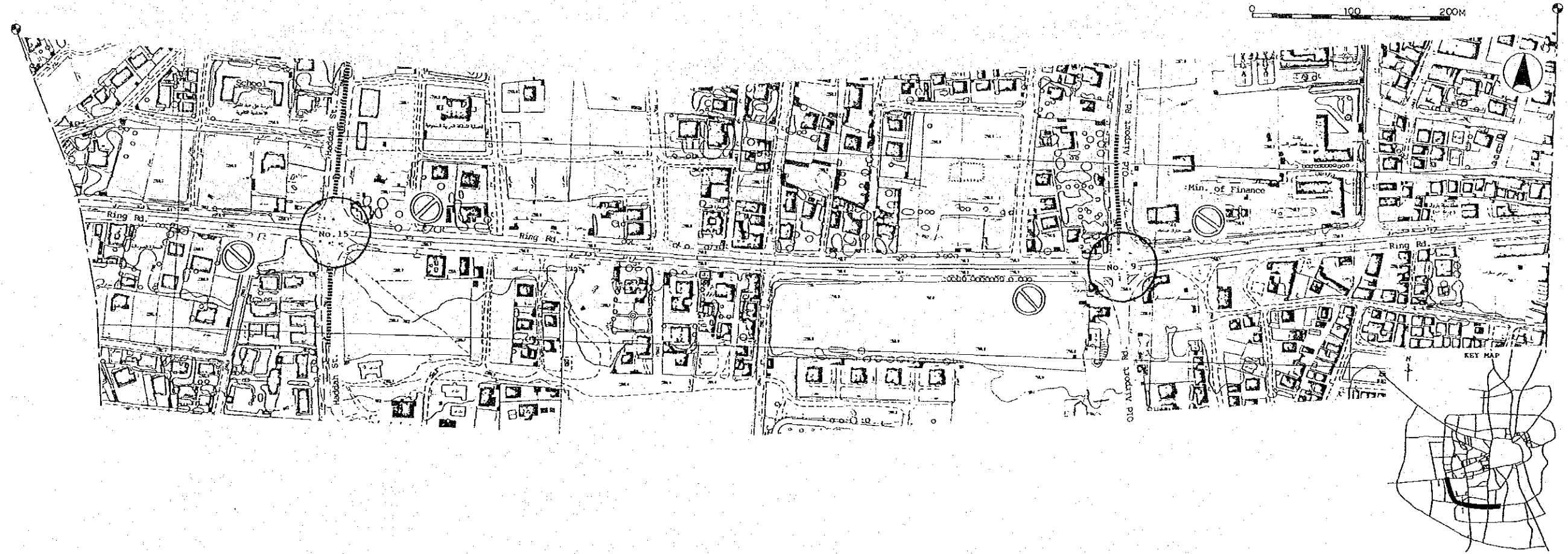
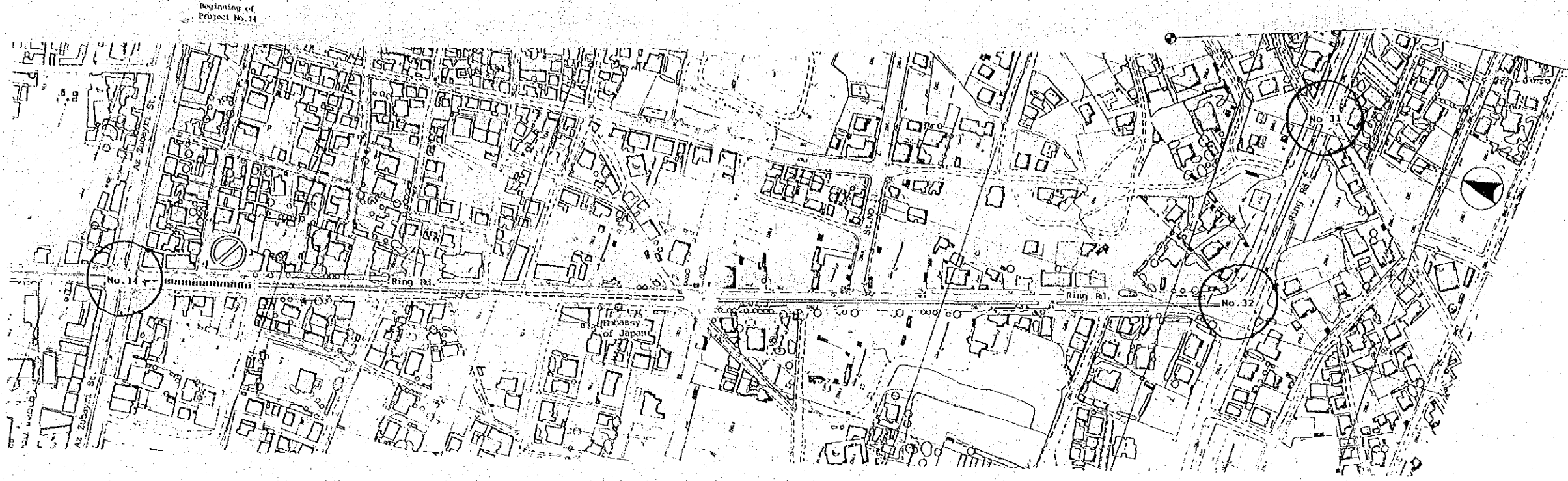
URBAN TRANSPORT STUDY

TITLE  
Project No. 13-2 Ring Road North side

SCALE  
DATE

DWG. NO. 16  
PAGE 17

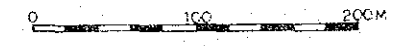




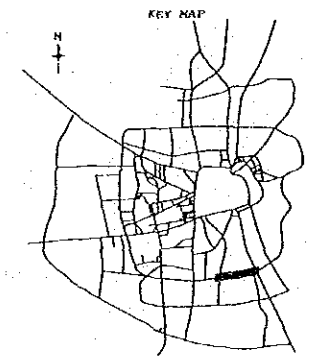
JAPAN INTERNATIONAL COOPERATION AGENCY	MINISTRY OF MUNICIPALITIES AND HOUSING, YEMEN ARAB REPUBLIC		URBAN TRANSPORT STUDY	
	TITLE Project No. 14-1 Ring Road South side		SCALE DATE	DWG. NO. 17 PAGE 18



Part of  
Project No. 14

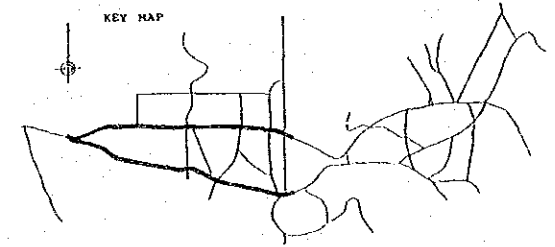
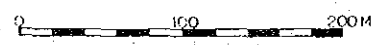


Water Project No. 14 includes signal installation at Station 11.  
In this drawing shown.



JAPAN INTERNATIONAL COOPERATION AGENCY	MINISTRY OF MUNICIPALITIES AND HOUSING, YEMEN ARAB REPUBLIC		URBAN TRANSPORT STUDY
	TITLE Project No. 14-2 Ring Road South side		SCALE DATE
		DWG. NO. 18 PAGE 19	





JAPAN INTERNATIONAL COOPERATION AGENCY

MINISTRY OF MUNICIPALITIES AND HOUSING, YEMEN ARAB REPUBLIC URBAN TRANSPORT STUDY

TITLE  
Project No. 15-1 Taiz City

SCALE  
DATE

DWG. NO. 19  
PAGE 20



JAPAN INTERNATIONAL COOPERATION AGENCY

MINISTRY OF MUNICIPALITIES AND HOUSING, YEMEN ARAB REPUBLIC

URBAN TRANSPORT STUDY

TITLE

Project No. 15-2 Taiz City

SCALE

DATE

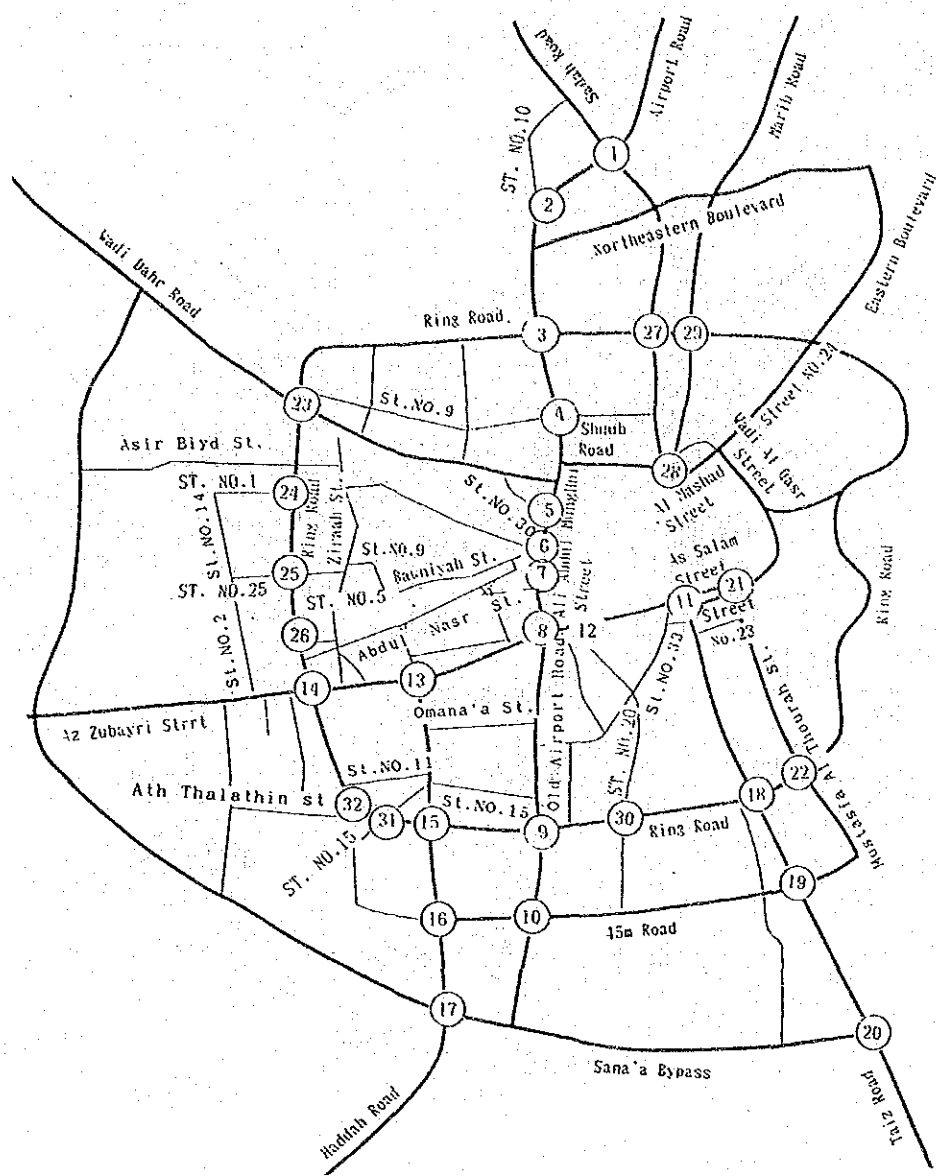
DWG. NO. 20

PAGE 21

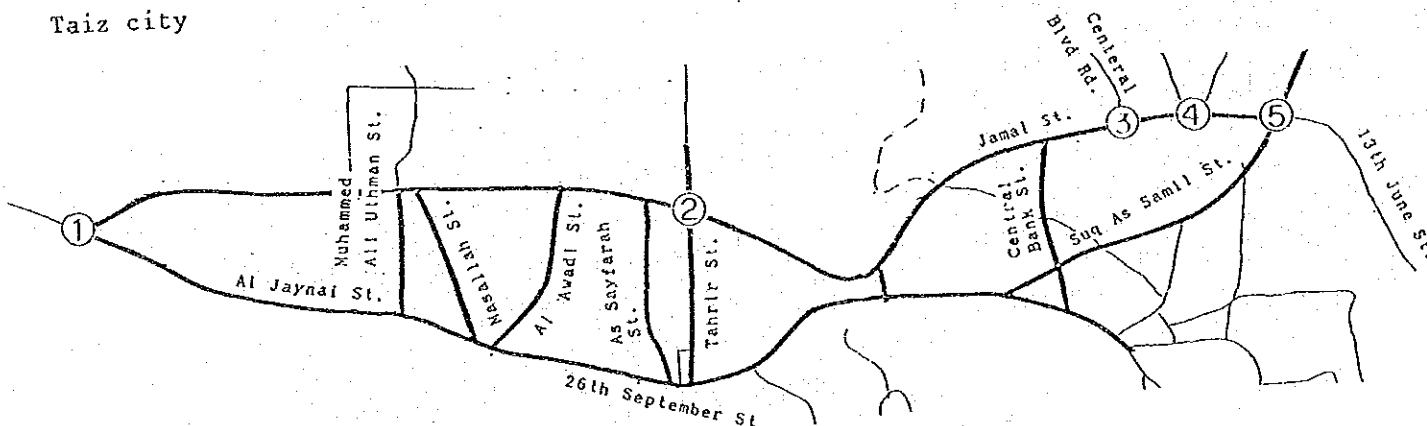




Sana'a city



Taiz city



Number	Name of Intersection
<b>Sana'a city</b>	
1.	Airport Rd. .... Sadah Rd.
2.	Airport Rd. .... St. No. 10
3.	Airport Rd. .... Ring Rd.
4.	Airport Rd. .... St. No. 9
5.	Ali Abdul Mughni St. .... St. No. 30
6.	Ali Abdul Mughni St. .... Bawniyah St.
7.	Ali Abdul Mughni St. .... Abdul Nasr Sr.
8.	Ali Abdul Mughni St. .... Az Zubayri St.
9.	Old Airport Rd. .... Ring Rd.
10.	Old Airport Rd. .... 45 m Rd.
11.	Az Zubayri St. .... Taiz Rd.
12.	Az Zubayri St. .... St. No. 4
13.	Az Zubayri St. .... Haddah Rd.
14.	Az Zubayri St. .... Ring Rd.
15.	Haddah Rd. .... Ring Rd.
16.	Haddah Rd. .... 45 m Rd.
17.	Haddah Rd. .... Sana'a Bypass
18.	Taiz Rd. .... Ring Rd.
19.	Taiz Rd. .... 45 m Rd.
20.	Taiz Rd. .... Sana'a Bypass
21.	M. Al Thourah St. .... Wadi Al Qasr St.
22.	M. Al Thourah St. .... Ring Rd.
23.	Wadi Dahr Rd. .... Ring Rd.
24.	Ring Rd. .... St. No. 1
25.	Ring Rd. .... St. No. 25
26.	Ring Rd. .... St. No. 5
27.	Sadah Rd. .... Ring Rd.
28.	Sadah Rd. .... Shuub St.
29.	Marib Rd. .... Ring Rd.
30.	Ring Rd. .... St. No. 20
31.	Ring Rd. .... St. No. 15
32.	Ring Rd. .... Ath Thalathin St.

<b>Taiz city</b>	
1.	Jamal St. .... Al Jaynai St.
2.	Jamal St. .... Tahrir St.
3.	Jamal St. .... Central Blvd Rd.
4.	Jamal St. ....
5.	Jamal St. .... Suq As Samil St.

MINISTRY OF MUNICIPALITIES AND HOUSING, YEMEN ARAB REPUBLIC URBAN TRANSPORT STUDY

JAPAN INTERNATIONAL COOPERATION AGENCY

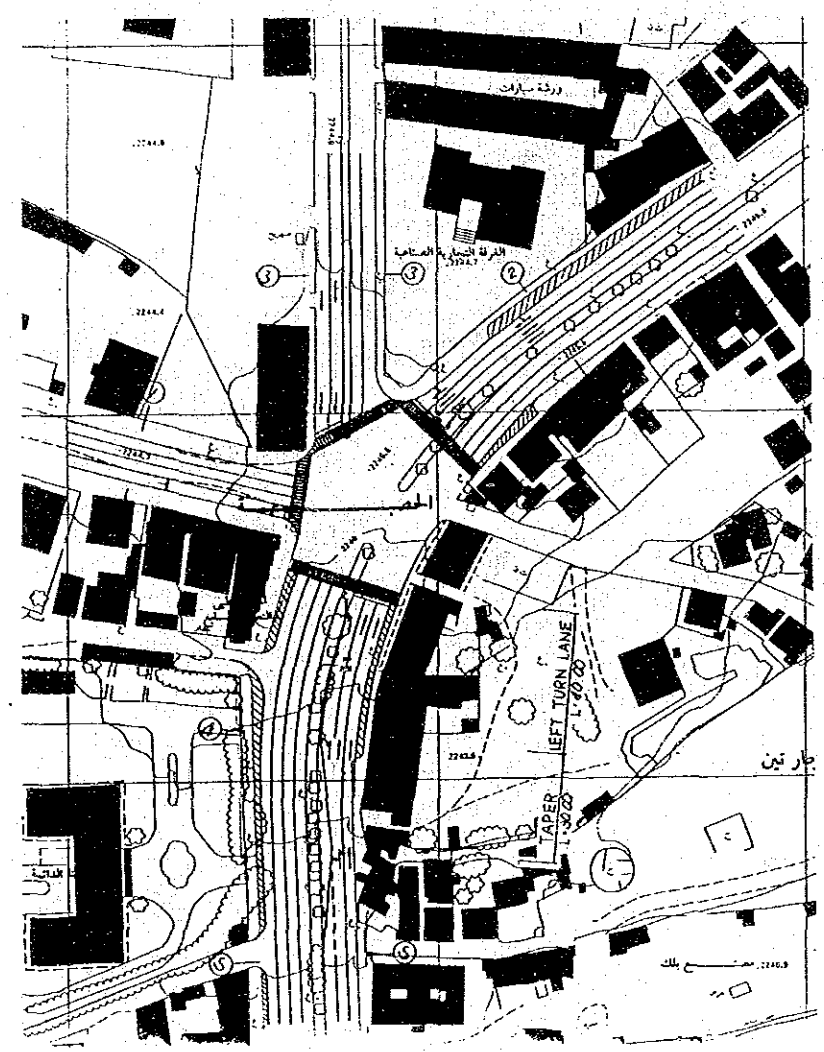
TITLE  
Location of Improvement Intersections

SCALE  
DATE

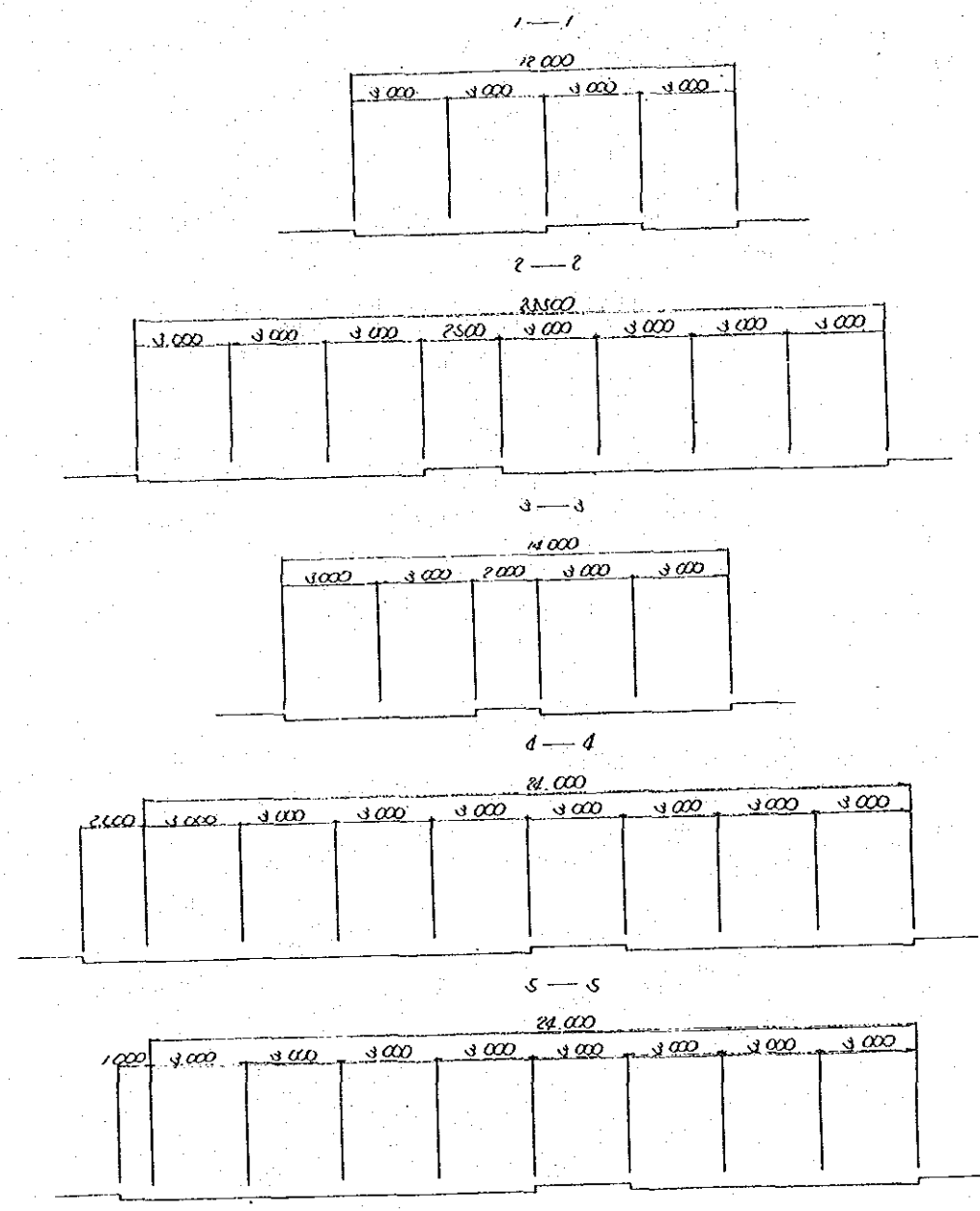
DWG. NO.  
PAGE 23



PLAN

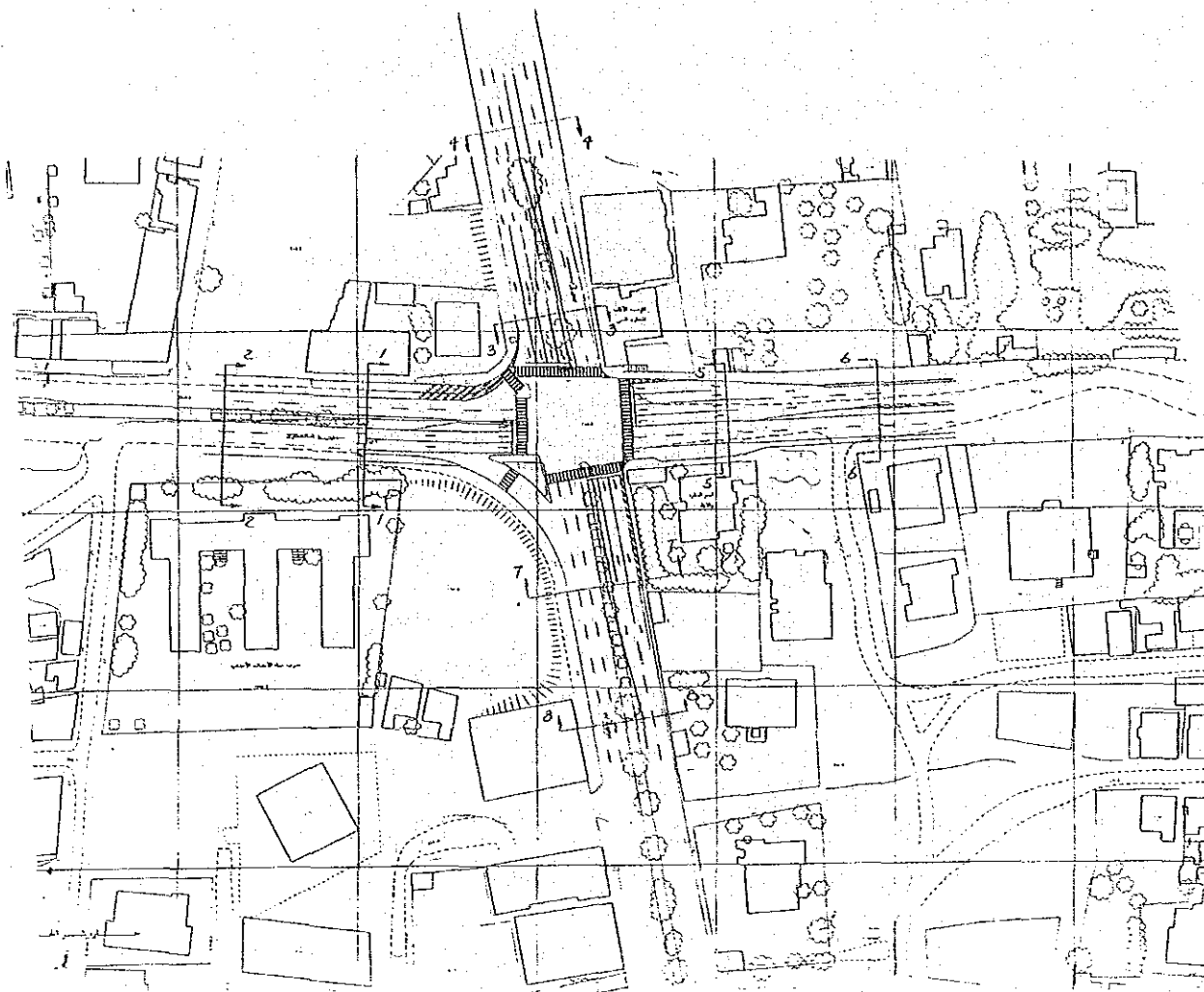


TYPICAL CROSS SECTION




JAPAN INTERNATIONAL COOPERATION AGENCY	MINISTRY OF MUNICIPALITIES AND HOUSING, YEMEN ARAB REPUBLIC		URBAN TRANSPORT STUDY
	TITLE No. 2		DWG. NO. 2
Airport Road ..... St. No. 10 Intersection		SCALE Plan 1 : 2000	PAGE 25
		DATE Section 1 : 200	

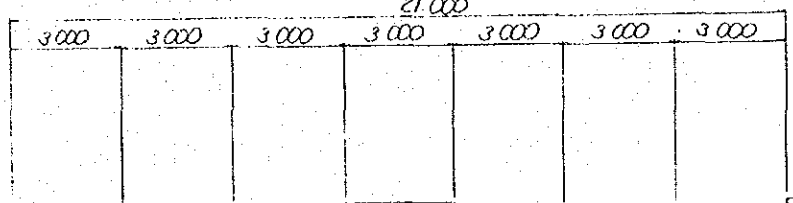




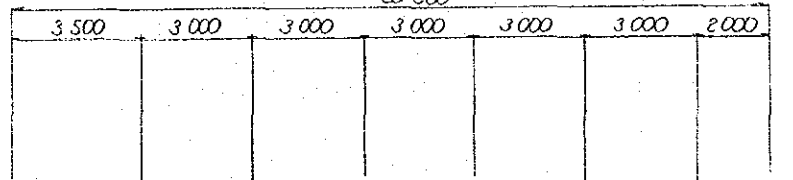
3-3  
20.500



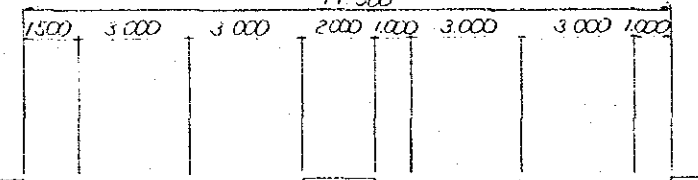
4-4  
21.000



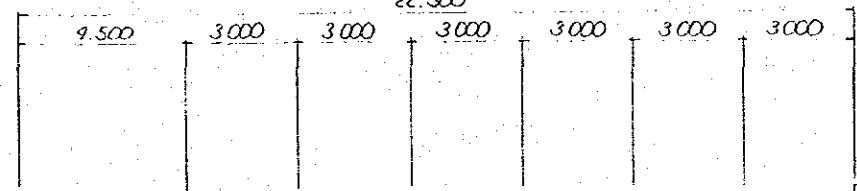
5-5  
20.500



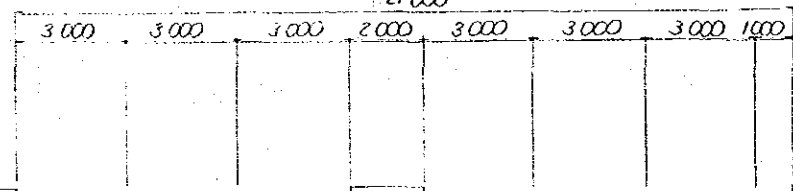
6-6  
17.500



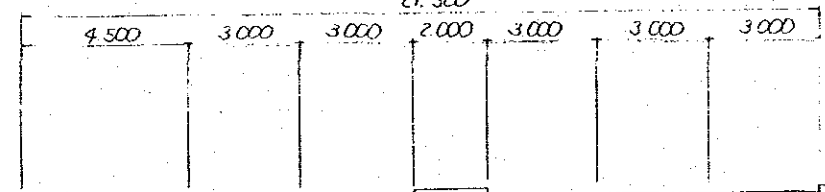
1-1  
22.500



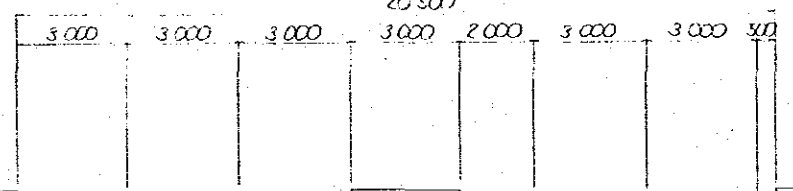
7-7  
21.000



2-2  
21.500



8-8  
20.500



JAPAN INTERNATIONAL COOPERATION AGENCY

MINISTRY OF MUNICIPALITIES AND HOUSING, YEMEN ARAB REPUBLIC

URBAN TRANSPORT STUDY

TITLE No. 3

Airport Road ..... Ring Road Intersection

SCALE Plan 1 : 2000

DWG. NO. 3

DATE Section 1 : 200

PAGE 26