

LIBRARY

1975

JICA LIBRARY



1071661E11

18638

YEMEN ARAB REPUBLIC


URBAN TRANSPORT STUDY IN YEMEN ARAB REPUBLIC

FINAL REPORT, VOLUME 3

DRAWING

NOVEMBER 1988

JAPAN INTERNATIONAL COOPERATION AGENCY



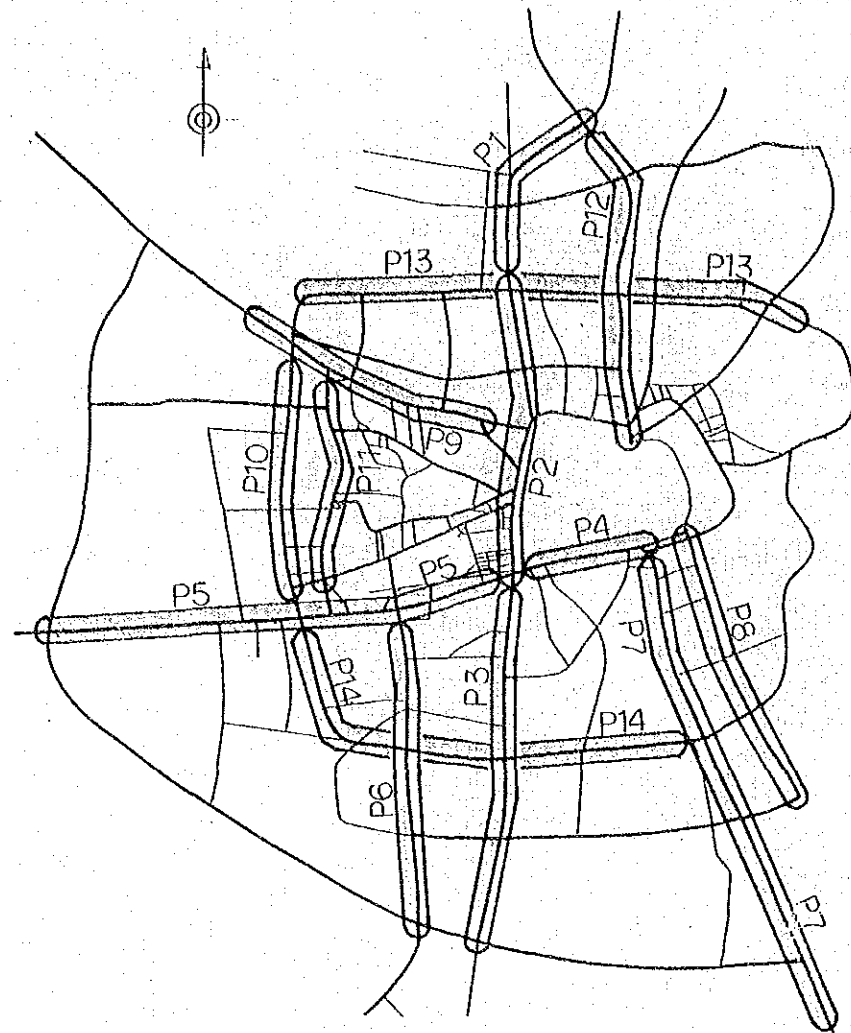
国際協力事業団

18633

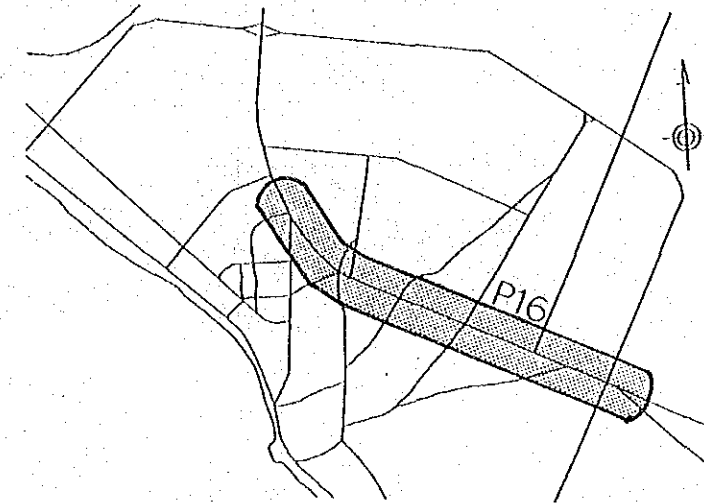
CONTENTS

	Page
Project Location Map & Legend	1
Projects	2
Locations of Improvement Intersection	23
Intersections	24
Example of Marking at Intersection	53

Sana'a city



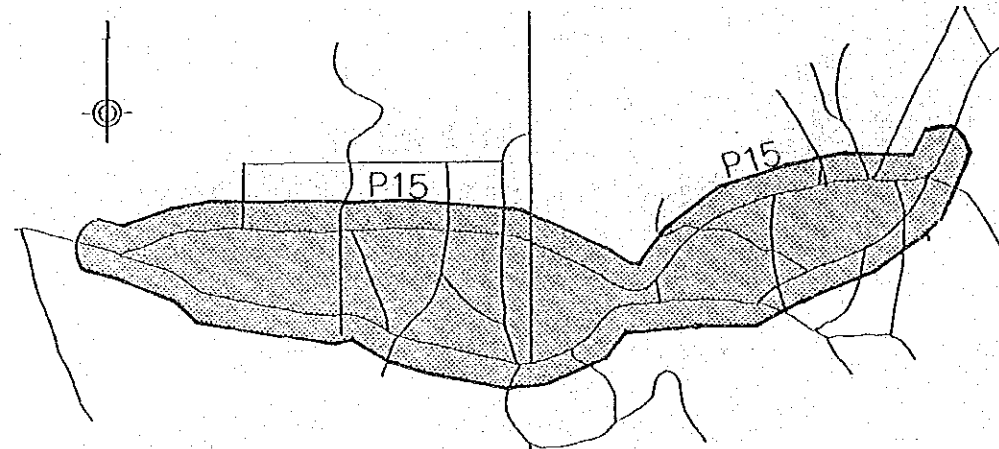
Hodeidah city



LEGEND

- Signalized Intersection
- Improvement Intersection
(The figure in the circle shows drawing No. for a "Plan of Improvement of Intersections".)
- Guard Fence
- Pedestrian Bridge
- Traffic signs**
- Regulatory signs
- No parking
- Direction to be followed
- Stop sign
- No enter
- One-way
- Informative signs
- Direction sign

Taiz city



Legend

- P1 Project No.
- Project location

JAPAN INTERNATIONAL COOPERATION AGENCY

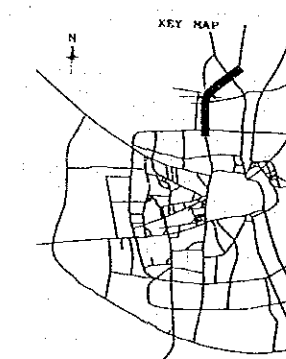
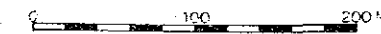
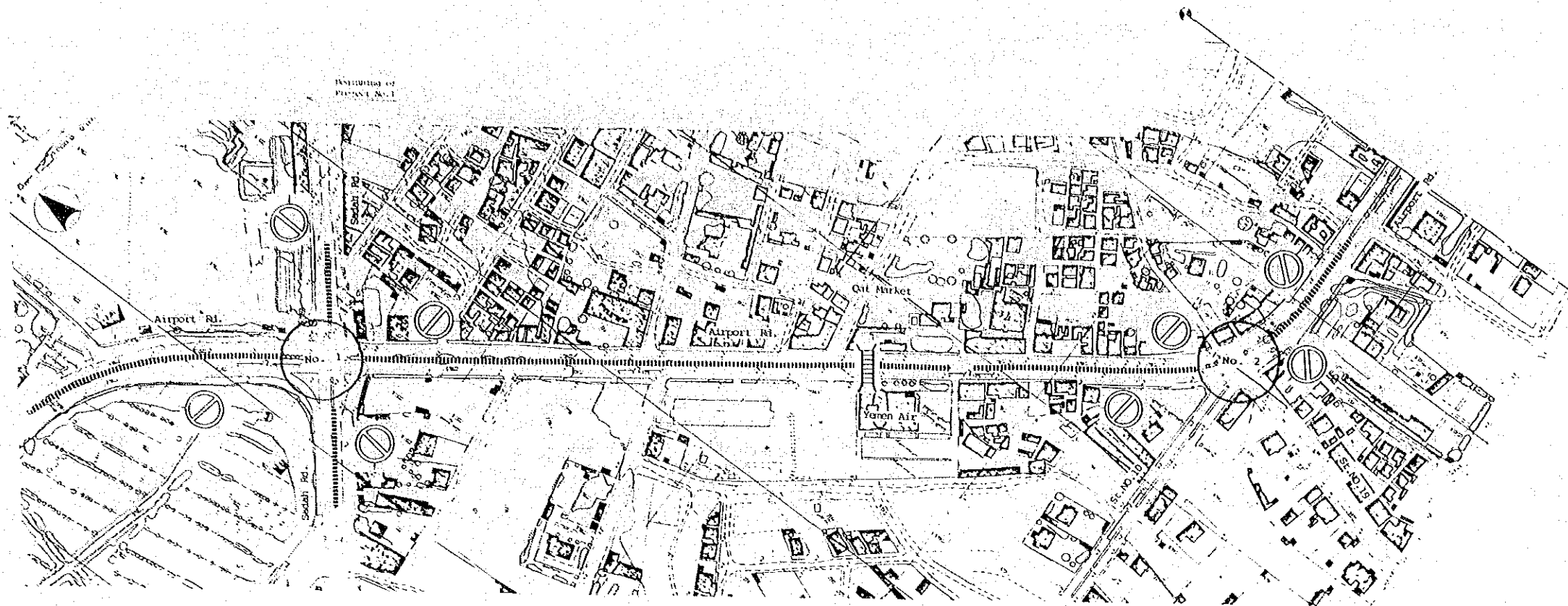
MINISTRY OF MUNICIPALITIES AND HOUSING, YEMEN ARAB REPUBLIC

URBAN TRANSPORT STUDY

TITLE Project Location Map & Legend

SCALE
DATE

DWG. NO.
PAGE 1



JAPAN INTERNATIONAL COOPERATION AGENCY

MINISTRY OF MUNICIPALITIES AND HOUSING, YEMEN ARAB REPUBLIC

URBAN TRANSPORT STUDY

TITLE

FROM

TO

SCALE

DWG. NO. 1

Project No. 1

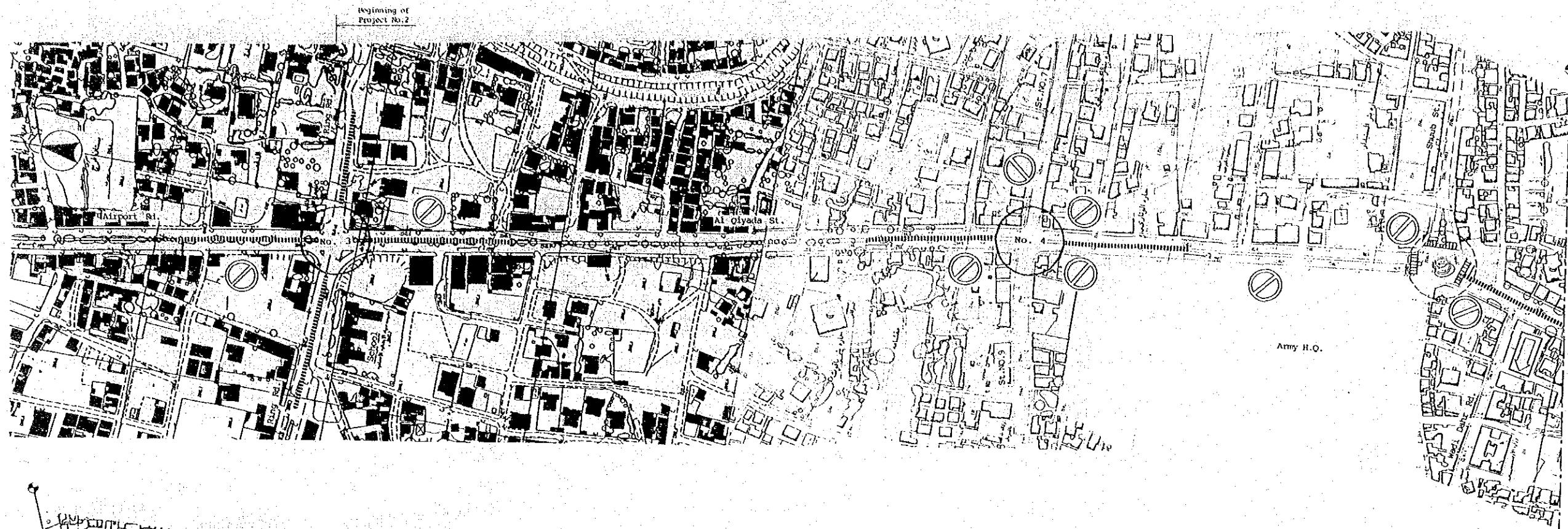
Sadah Rd.

Ring Rd.

DATE

PAGE 2

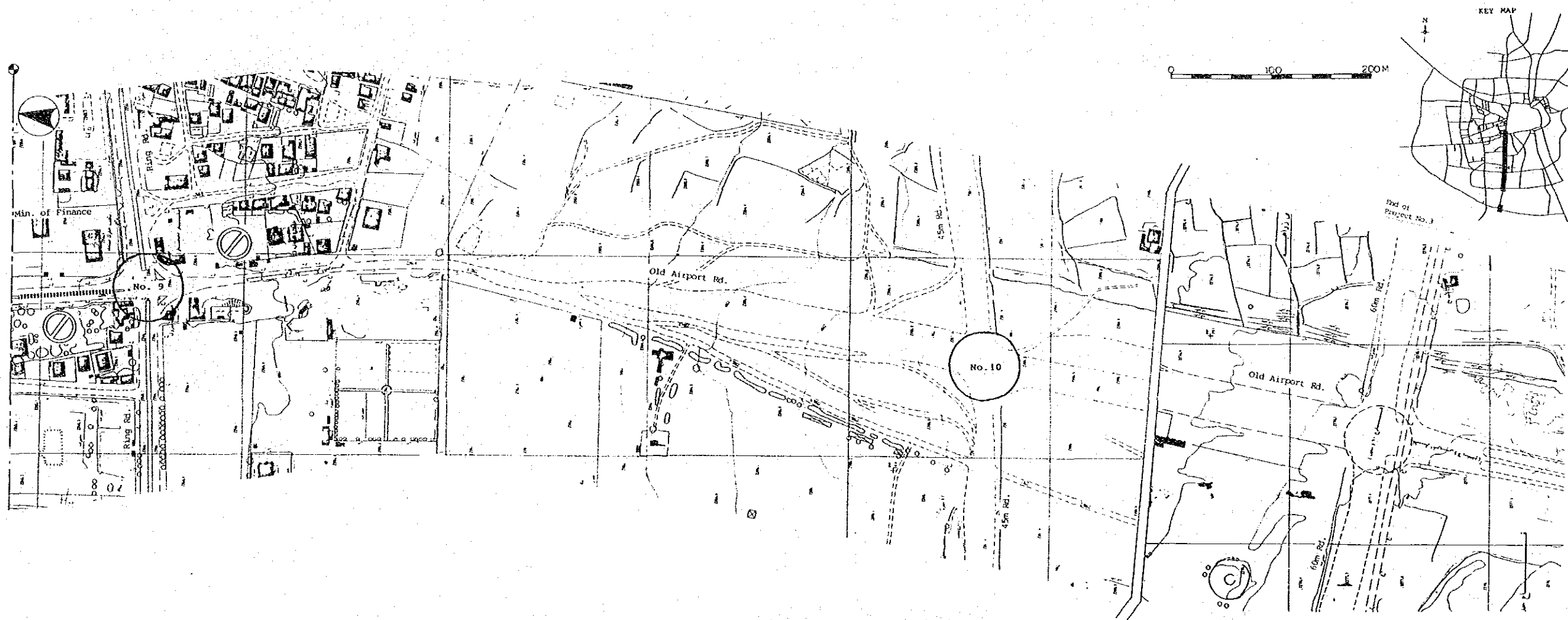
Airport Road



MINISTRY OF MUNICIPALITIES AND HOUSING, YEMEN ARAB REPUBLIC URBAN TRANSPORT STUDY

JAPAN INTERNATIONAL COOPERATION AGENCY

TITLE	FROM	TO	SCALE	DWG. NO. 2
Project No. 2	Ring Rd.	Az Zubayri St.	DATE	PAGE 3
Al Qiyada & Ali Abdul Mughni Street				



JAPAN INTERNATIONAL COOPERATION AGENCY

MINISTRY OF MUNICIPALITIES AND HOUSING, YEMEN ARAB REPUBLIC

URBAN TRANSPORT STUDY

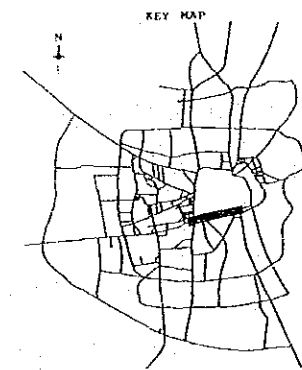
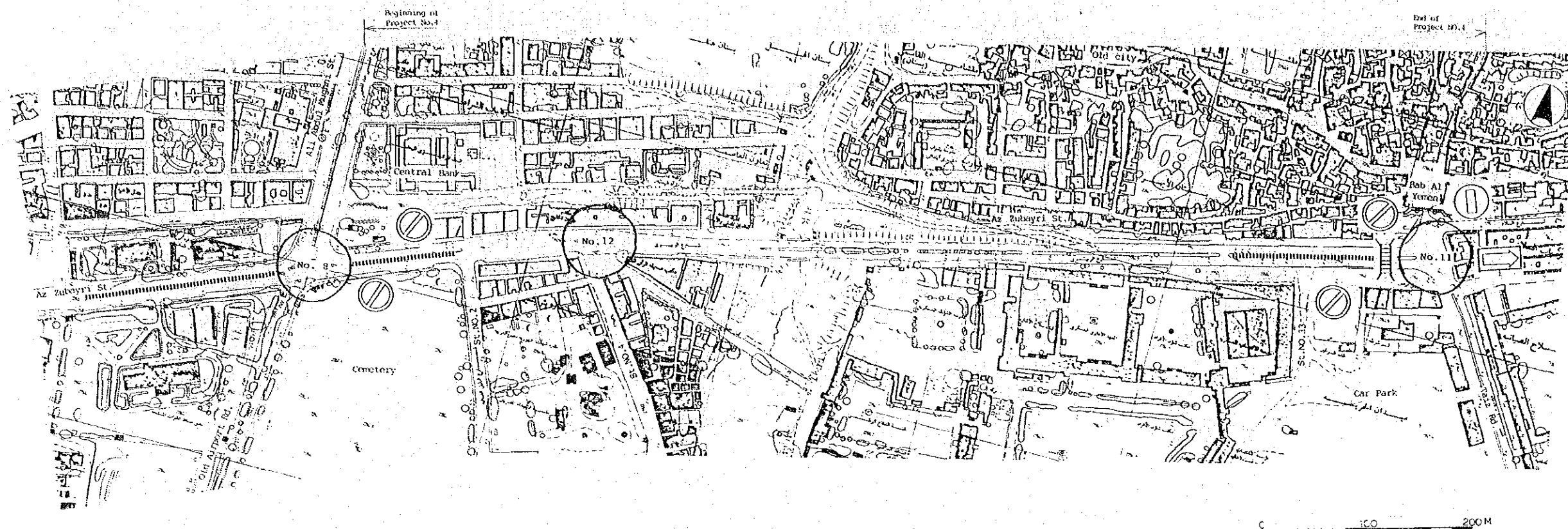
TITLE
Project No. 3
Old Airport Road

FROM
Az Zubayri St.

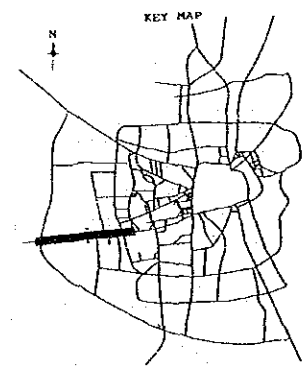
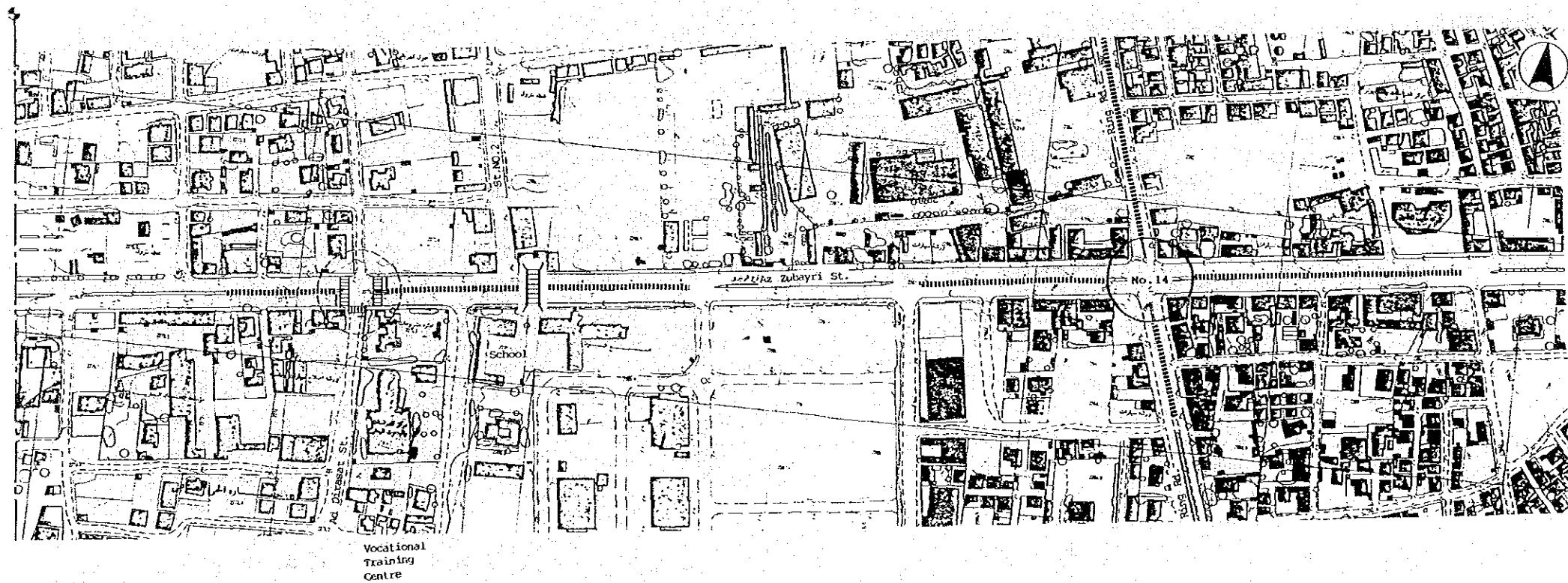
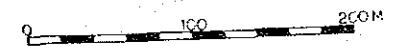
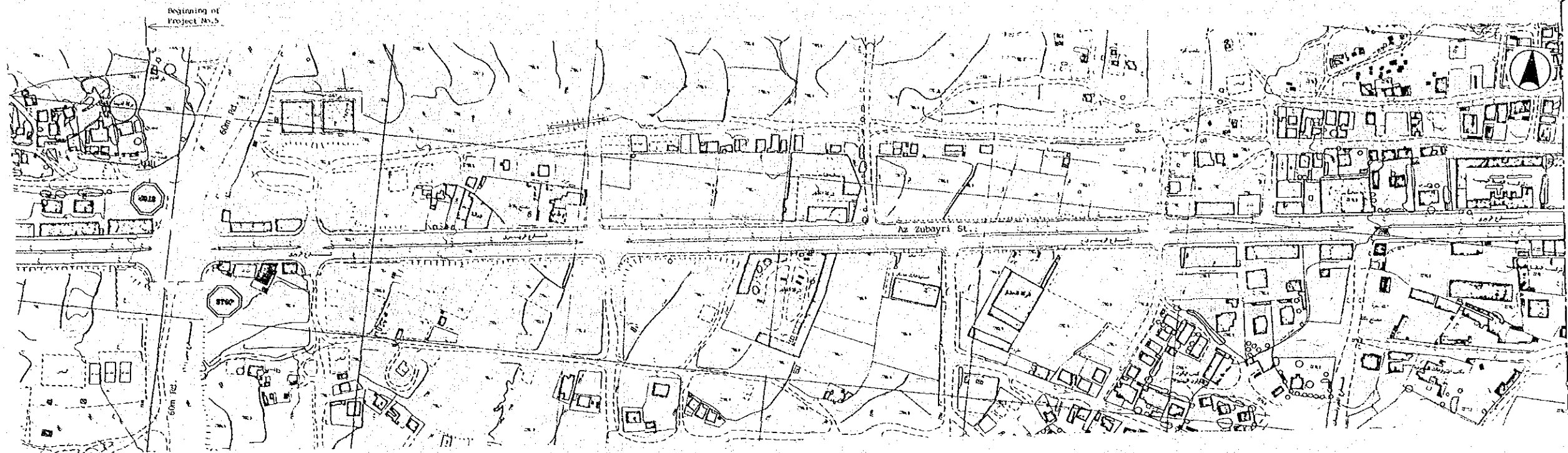
TO
60 m Rd.

SCALE
DATE

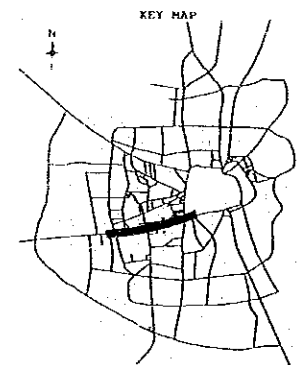
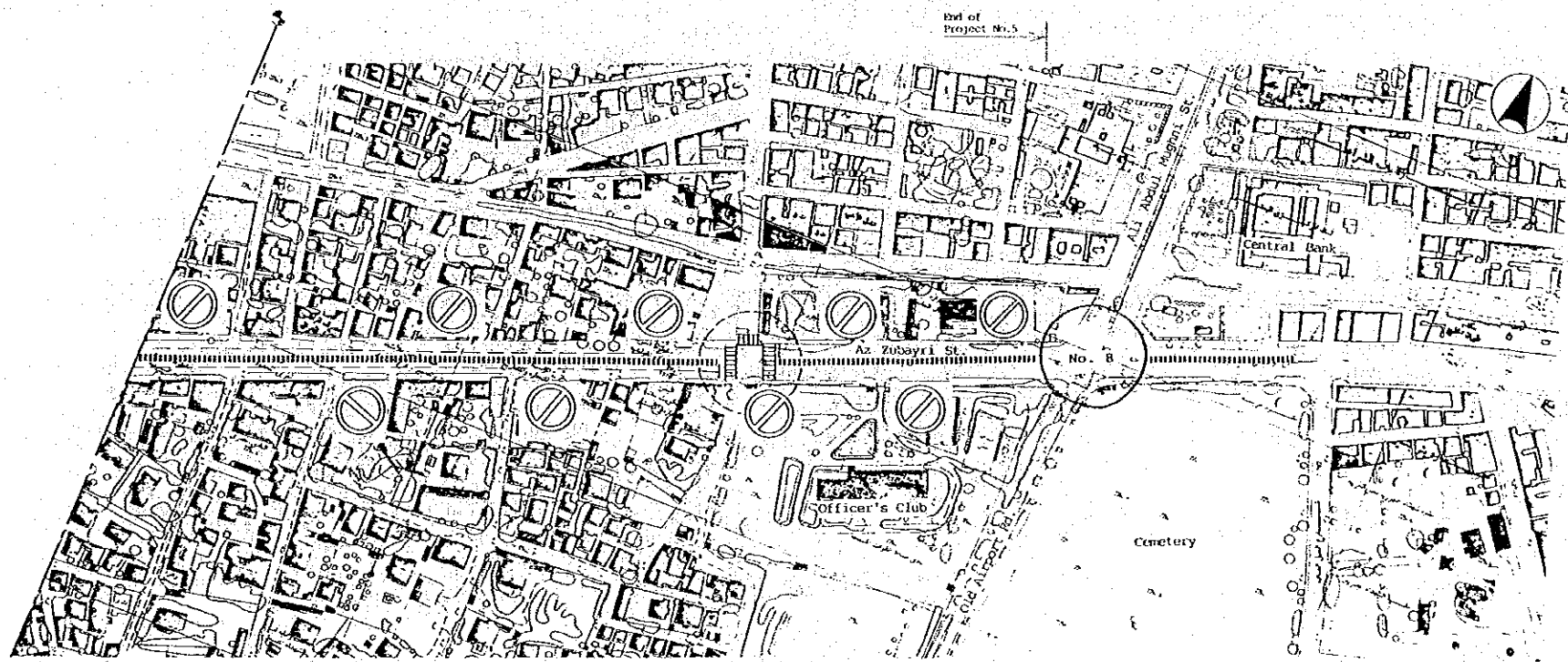
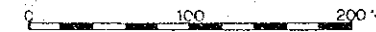
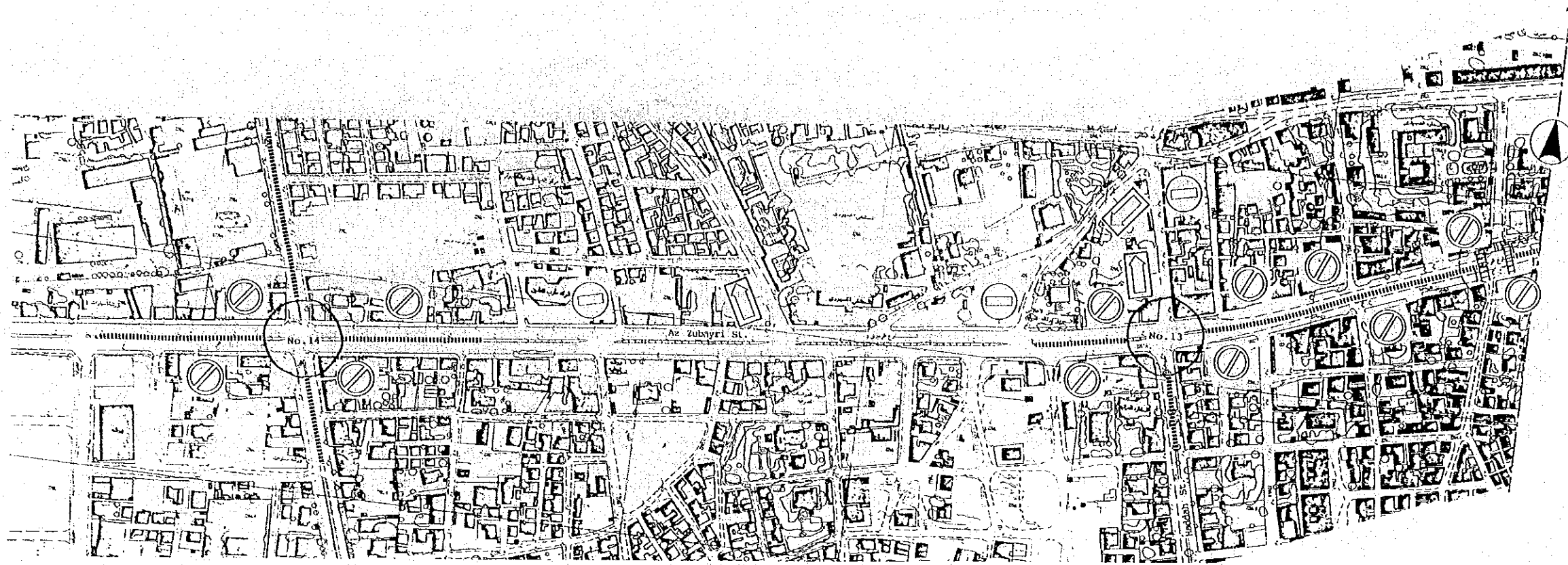
DWG. NO. 3
PAGE 4



JAPAN INTERNATIONAL COOPERATION AGENCY	MINISTRY OF MUNICIPALITIES AND HOUSING, YEMEN ARAB REPUBLIC		URBAN TRANSPORT STUDY	
	TITLE Project No. 4 Az Zubayri Street	FROM Old Airport Rd.	TO Taiz Rd.	SCALE DATE
				DWG. NO. 4 PAGE 5



JAPAN INTERNATIONAL COOPERATION AGENCY	MINISTRY OF MUNICIPALITIES AND HOUSING, YEMEN ARAB REPUBLIC		URBAN TRANSPORT STUDY	
	TITLE Project No. 5-1 Az Zubayri Street	FROM 60 m Rd.	TO Old Airport Rd.	SCALE DATE
				DWG. NO. 5 PAGE 6



JAPAN INTERNATIONAL COOPERATION AGENCY

MINISTRY OF MUNICIPALITIES AND HOUSING, YEMEN ARAB REPUBLIC

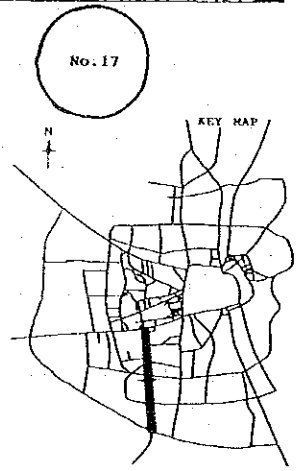
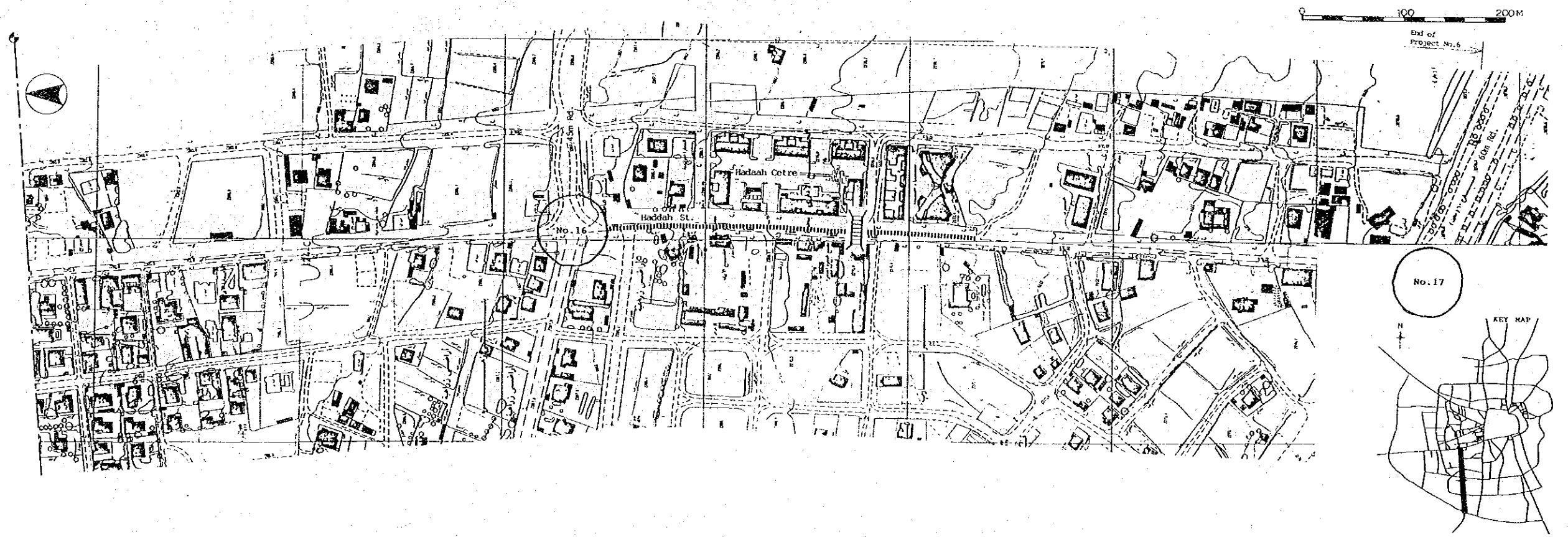
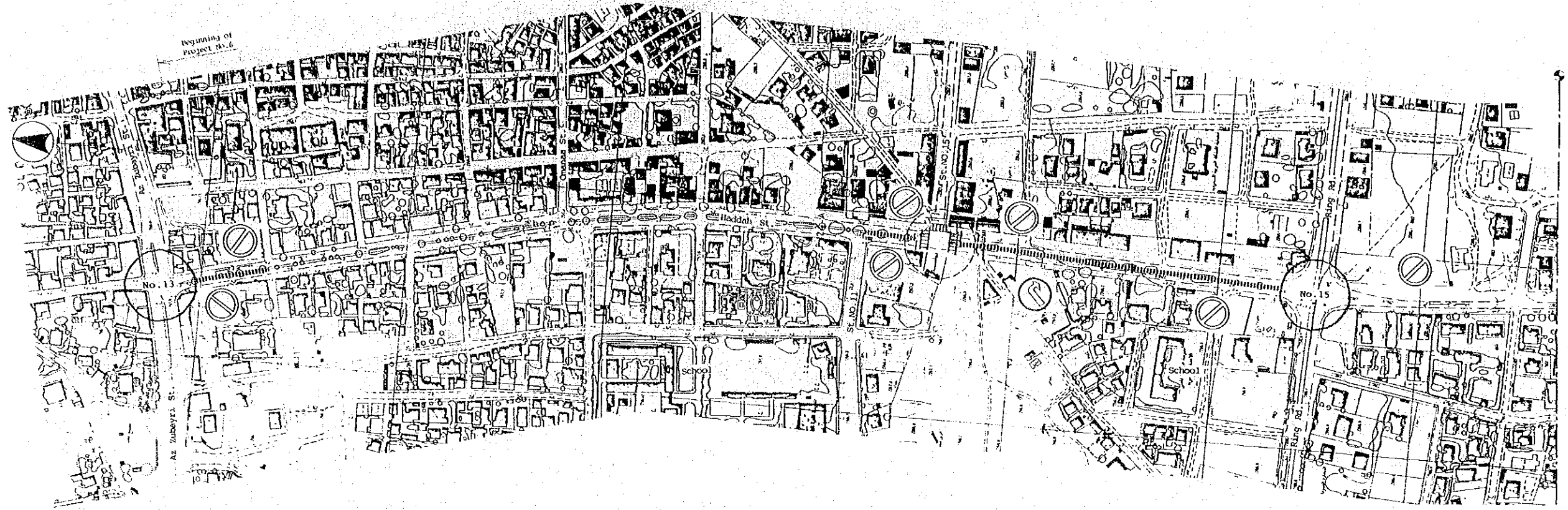
URBAN TRANSPORT STUDY

TITLE
Project No. 5-2
Az Zubayri Street

FROM TO
60 m Rd. Old Airport Rd.

SCALE
DATE

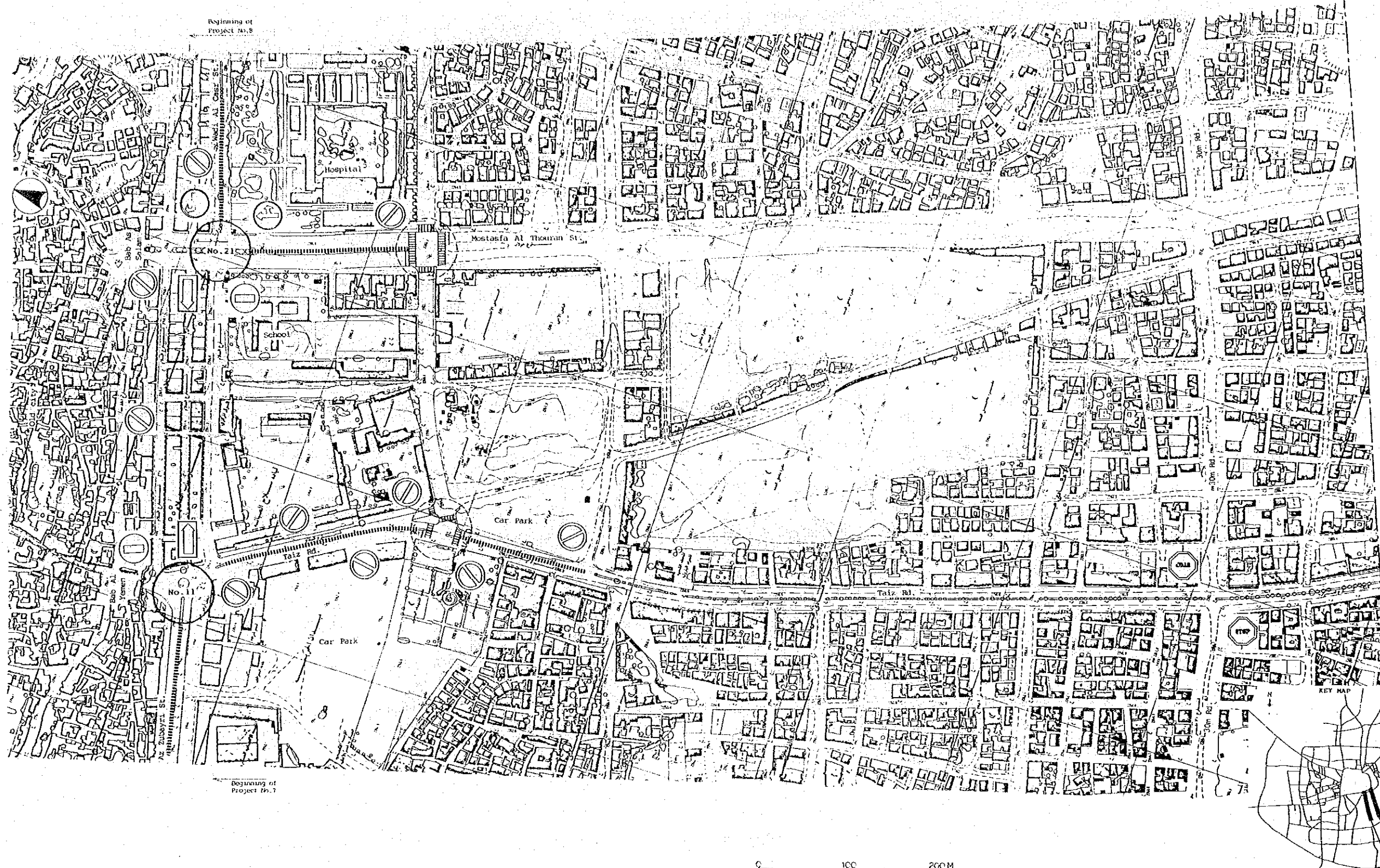
DWG. NO. 6
PAGE 7



JAPAN INTERNATIONAL COOPERATION AGENCY

MINISTRY OF MUNICIPALITIES AND HOUSING, YEMEN ARAB REPUBLIC URBAN TRANSPORT STUDY

TITLE Project No. 6 Haddah Street	FROM Az Zubayri St.	TO 60 m Rd.	SCALE DATE	DWG. NO. 7 PAGE 8
-----------------------------------------	------------------------	----------------	---------------	----------------------



JAPAN INTERNATIONAL COOPERATION AGENCY

MINISTRY OF MUNICIPALITIES AND HOUSING, YEMEN ARAB REPUBLIC

URBAN TRANSPORT STUDY

TITLE

Project No. 7-1 Taiz Road

FROM

Az Zubayri St.

TO

60 m Rd.

SCALE

DATE

DWG. NO. 8

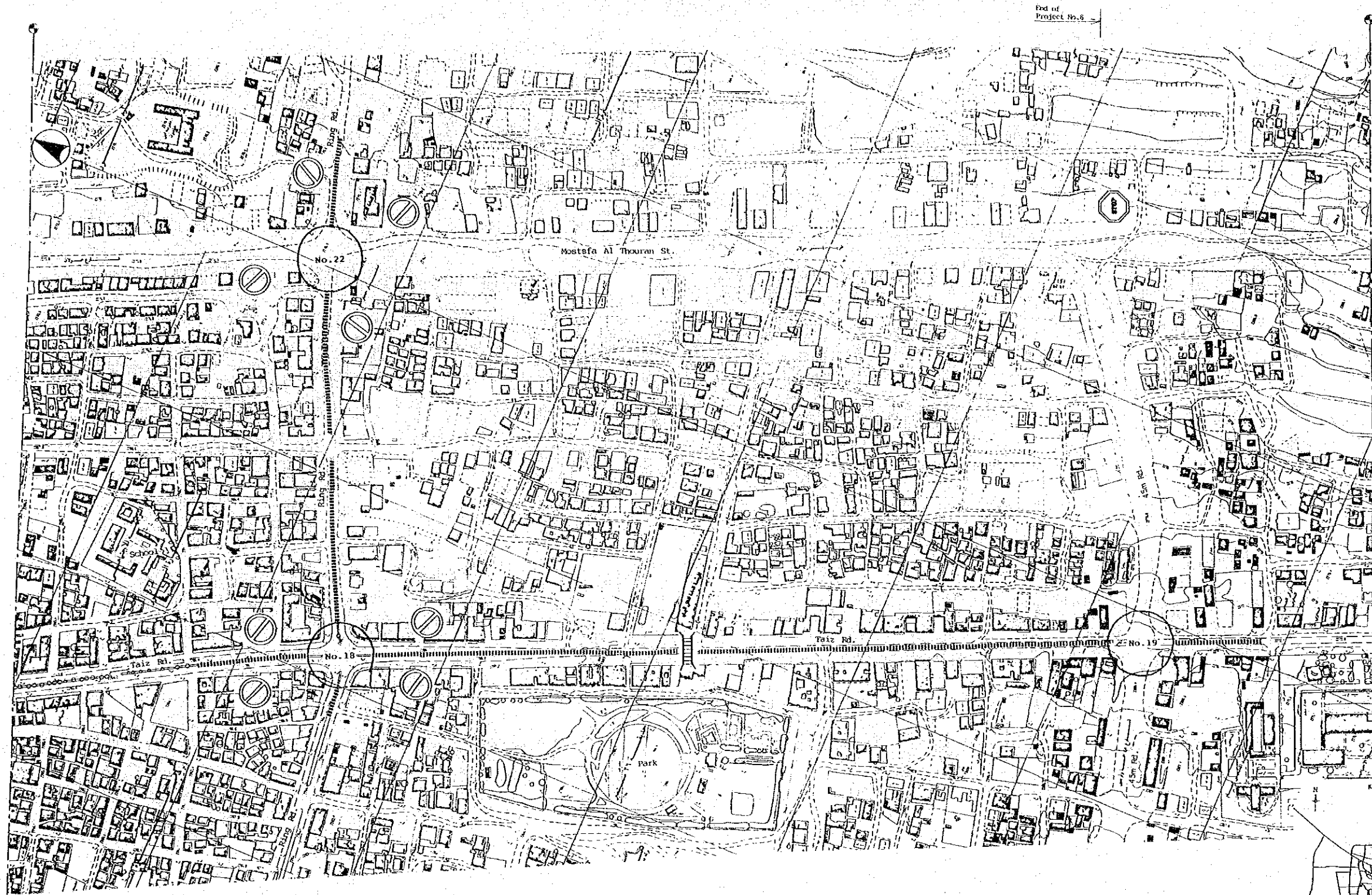
PAGE 9

Project No. 8-1

Mostasfa Al Thourah Street

Wadi Al Casr St.

45 m Rd.



End of Project No. 8

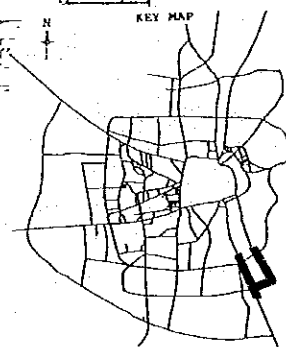

No. 22

Mostafa Al Thourah St.

Taiz Rd.

No. 19

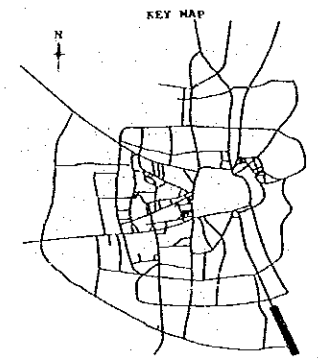

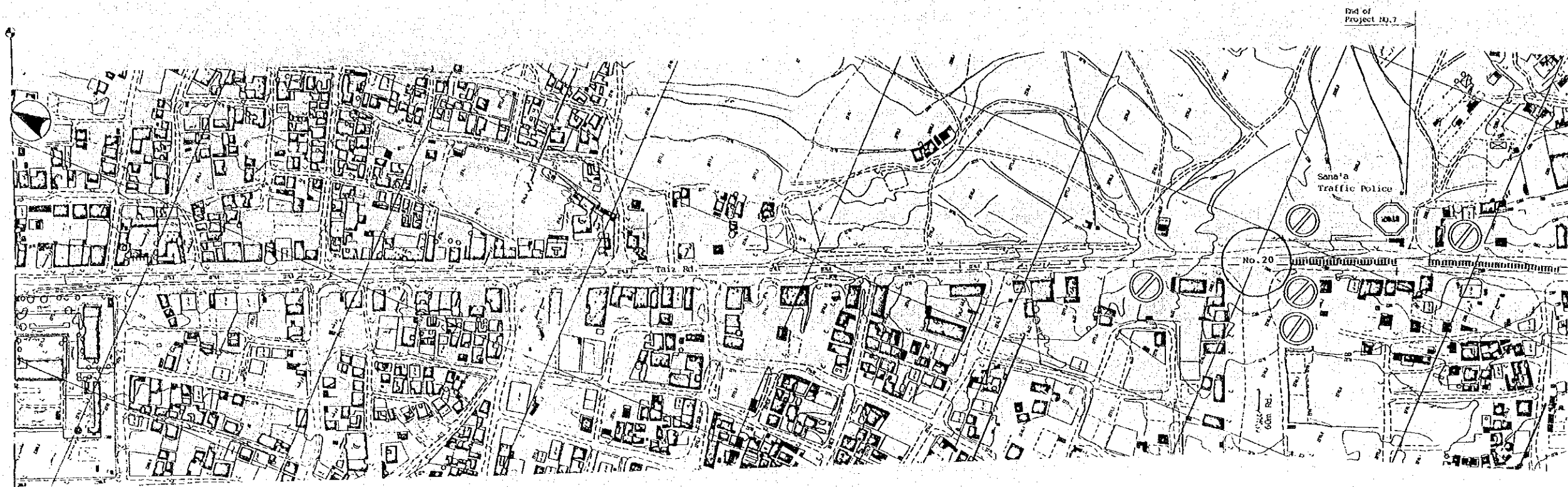
Park



JAPAN INTERNATIONAL COOPERATION AGENCY

MINISTRY OF MUNICIPALITIES AND HOUSING, YEMEN ARAB REPUBLIC URBAN TRANSPORT STUDY

TITLE Project No. 7-2 Taiz Road Project No. 8-2 Mostasfa Al Thourah Street	FROM Az Zubayri St.	TO 60 m Rd.	SCALE DATE	DWG. NO. 9 PAGE 10
	Wadi Al Casr St.	45 m Rd.		



JAPAN INTERNATIONAL COOPERATION AGENCY	MINISTRY OF MUNICIPALITIES AND HOUSING, YEMEN ARAB REPUBLIC		URBAN TRANSPORT STUDY	
	TITLE Project No. 7-3 Taiz Road	FROM Az Zubayri St.	TO 60 m Rd.	SCALE DATE
				DWG. NO. 10 PAGE 11