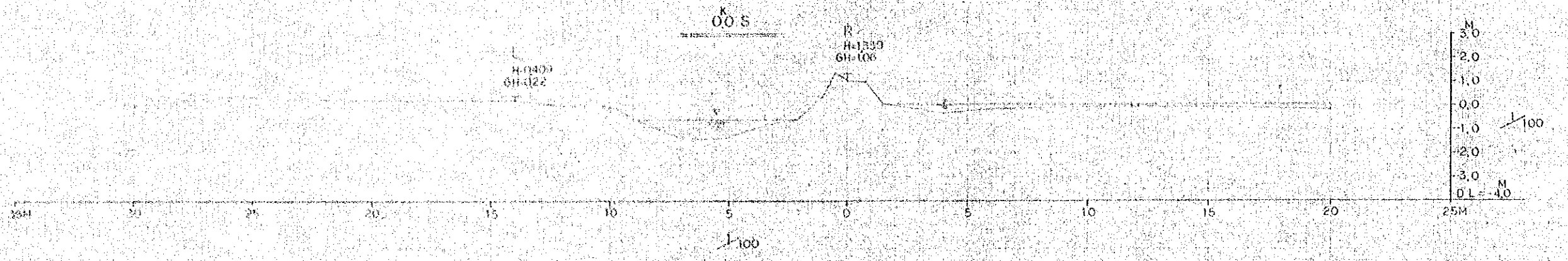
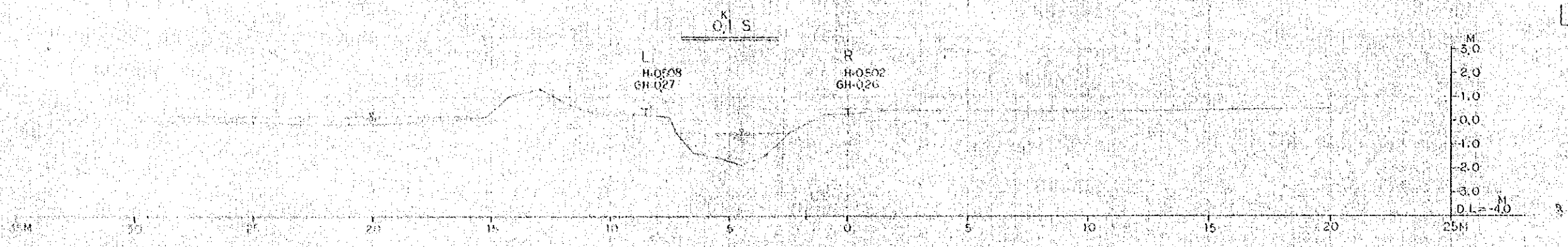
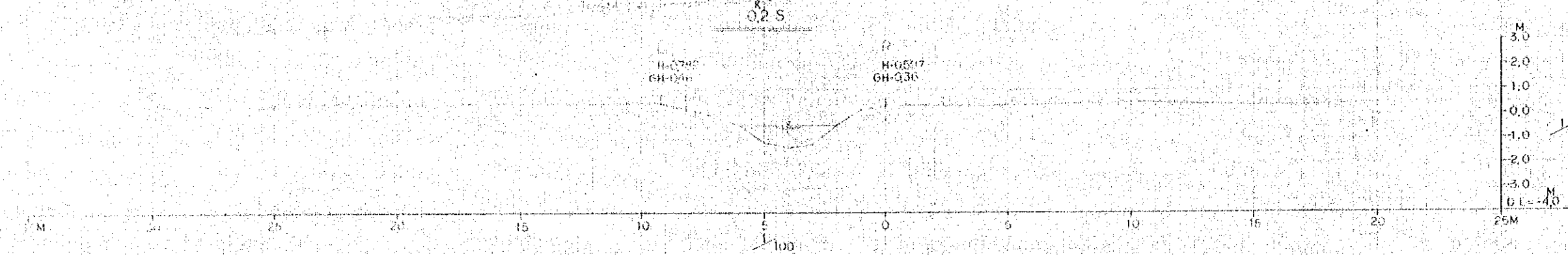
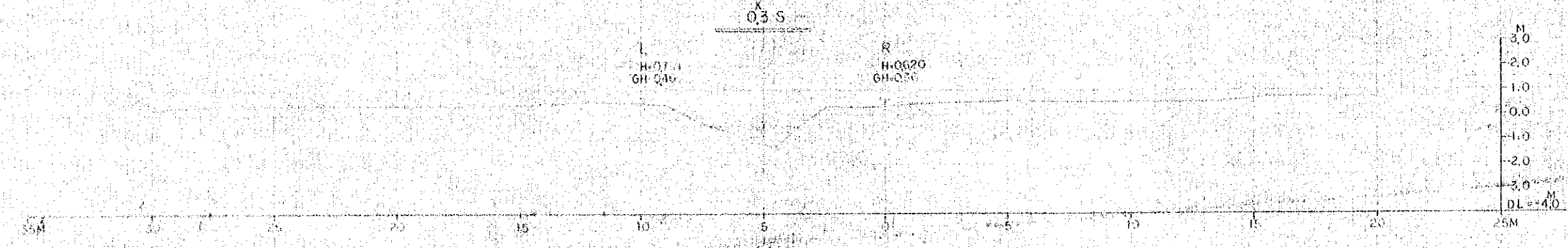
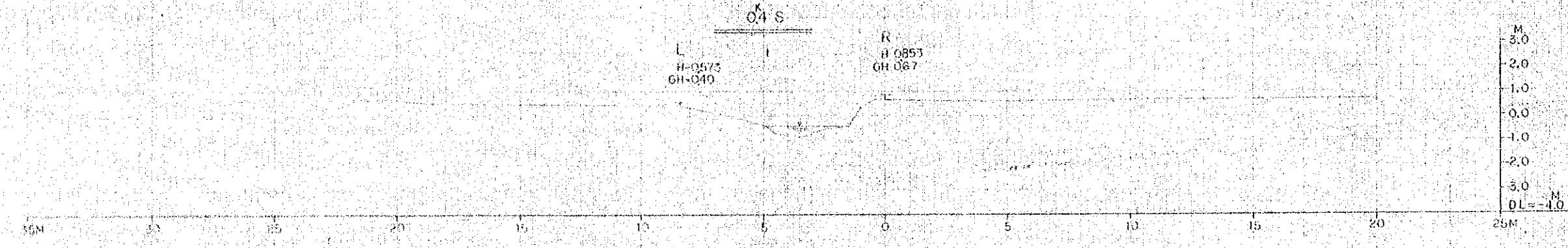
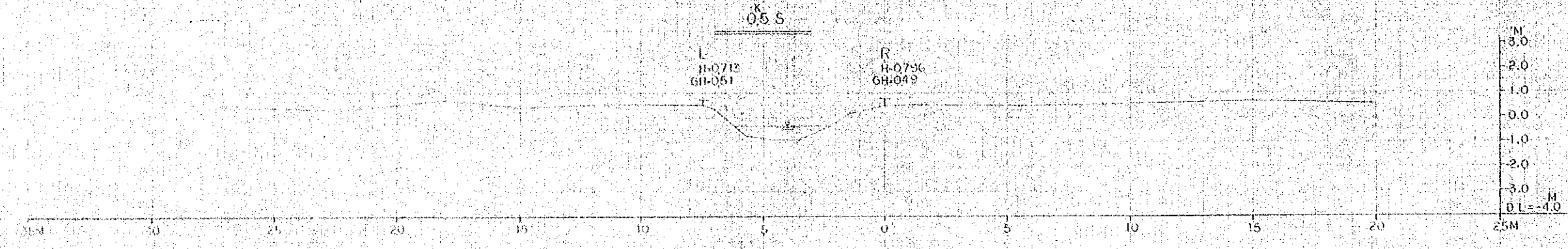
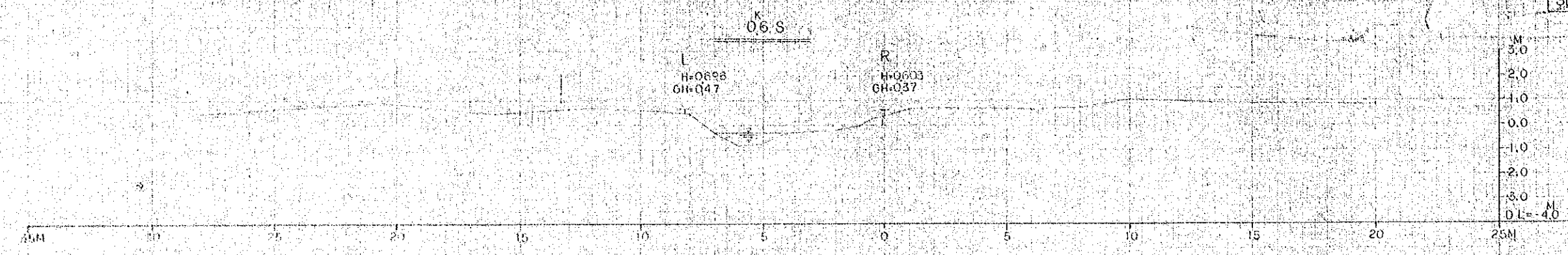


SINRJALA RIVER
NO. 00-01

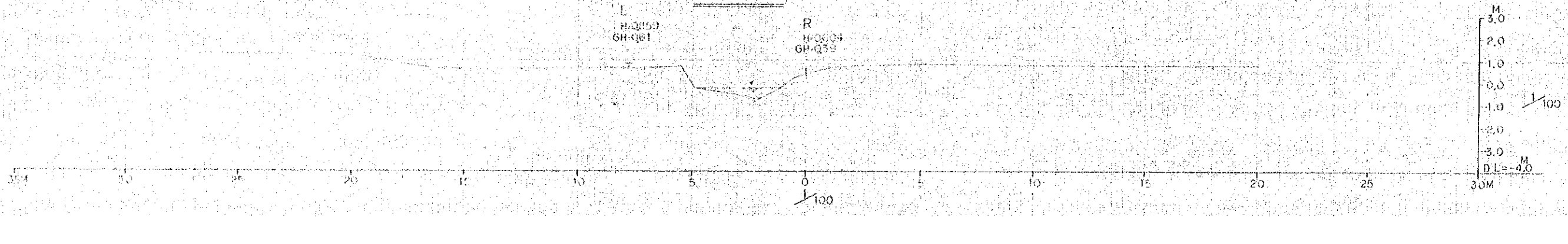
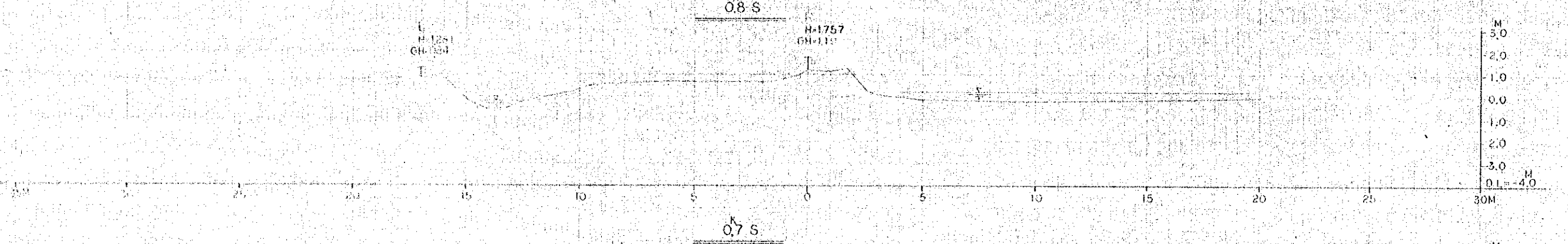
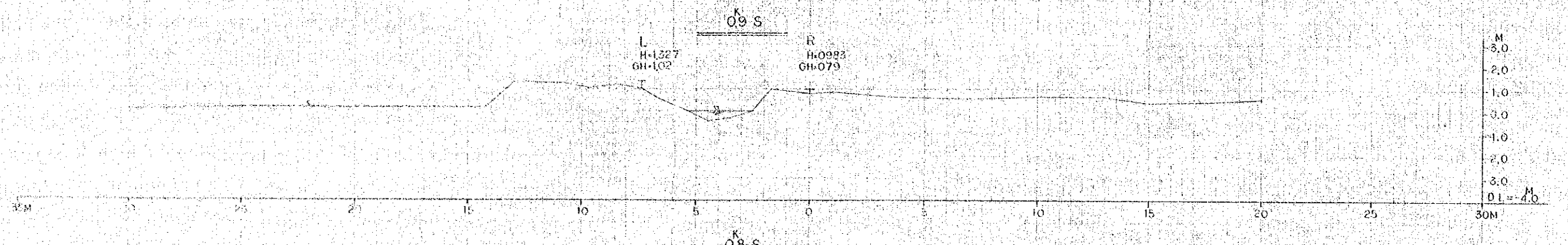
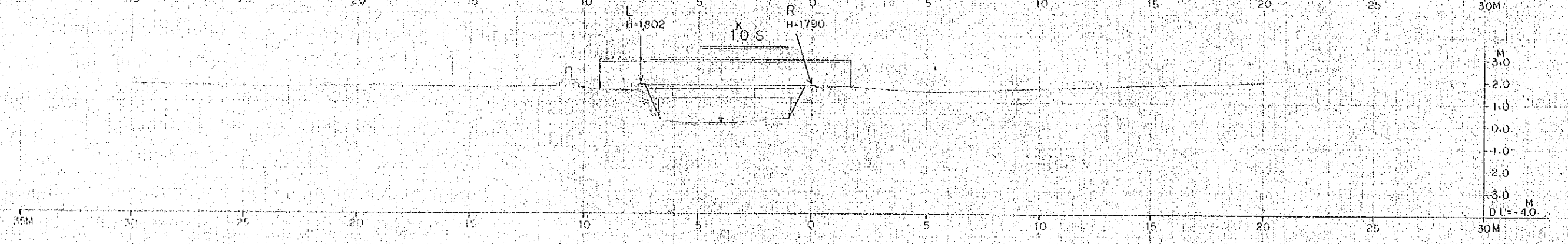
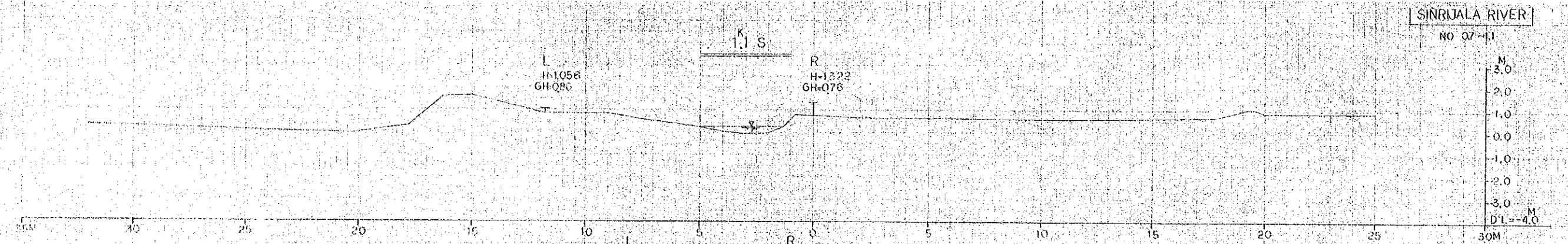


SINRIJALA RIVER
NO Q2-06



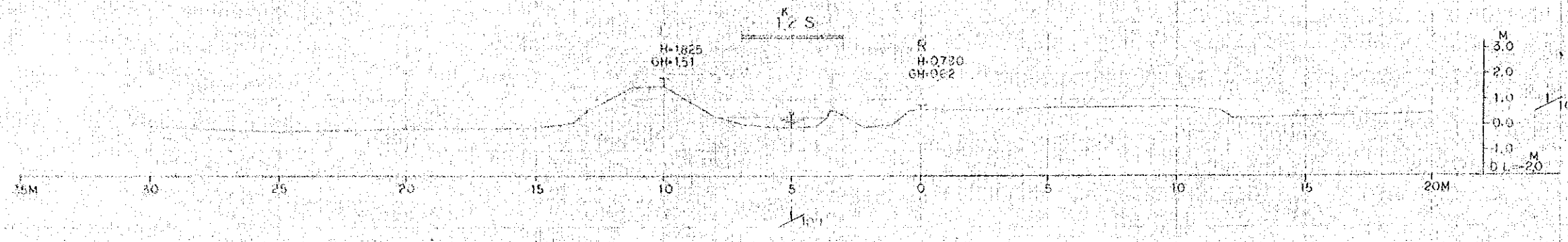

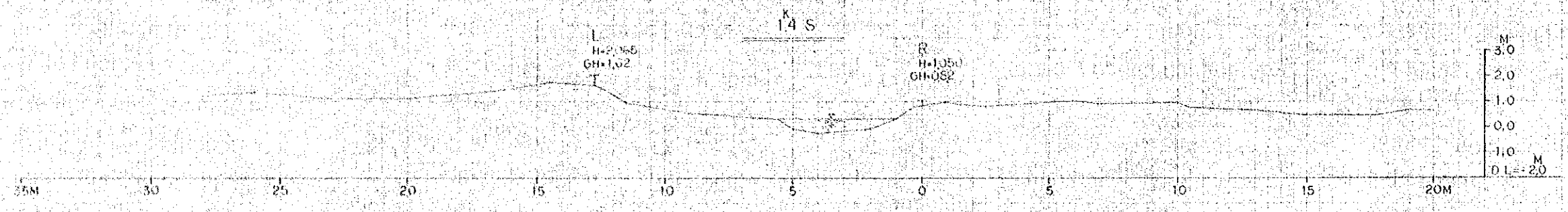
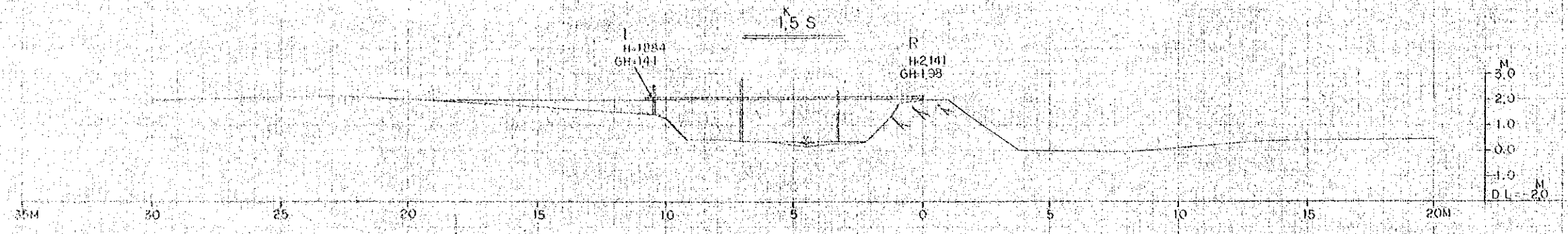
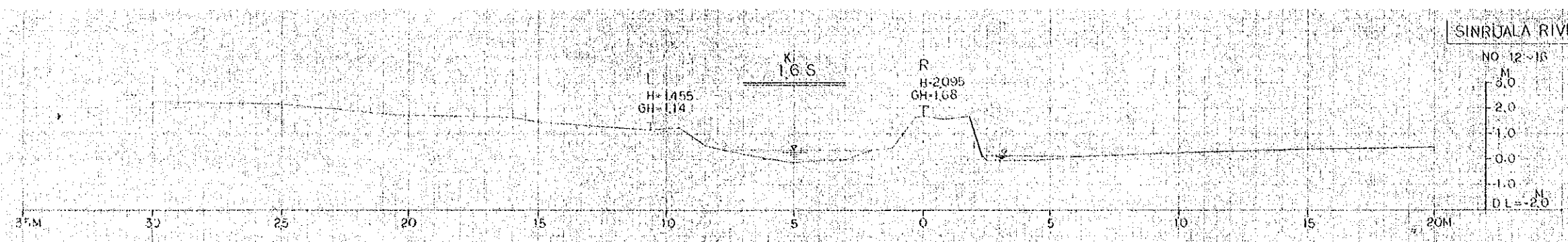
SINRUJALA RIVER

NO 07-11



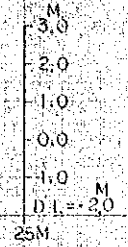
SINRIJALA RIVER

NO 12-16



SINRIJALA RIVER

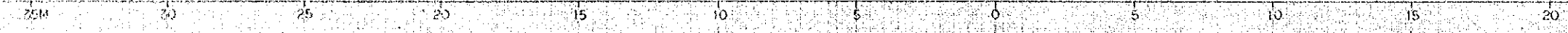
NO. 17-21



K
21 S

L
H=1023
GH=086



R
H=1311
GH=109



K
20 S

L
H=1238
GH=106

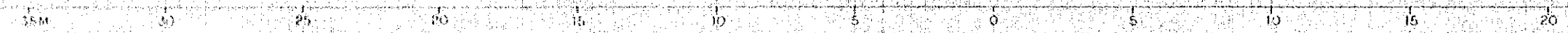

R
H=1093
GH=082



K
19 S

L
H=1812
GH=140

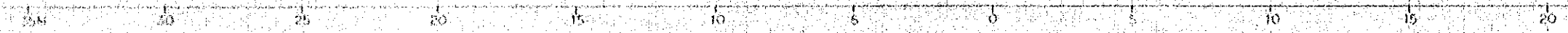

R
H=0943
H=Q76



K
18 S

L
H=1161
GH=182

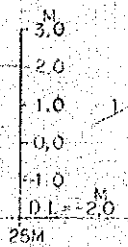
R
H=0981
GH=077



K
17 S

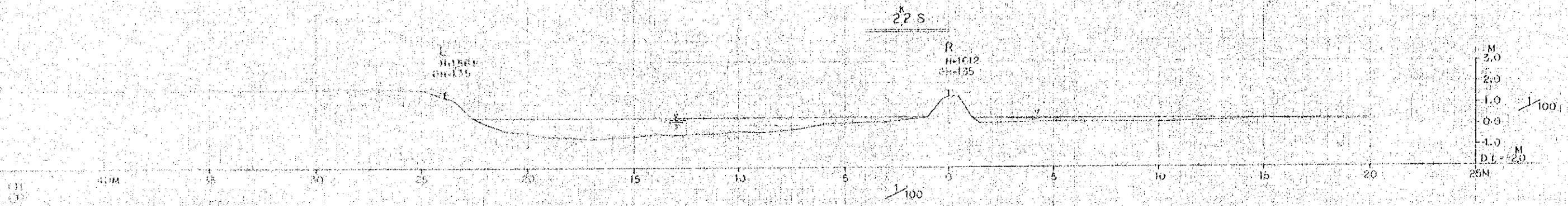
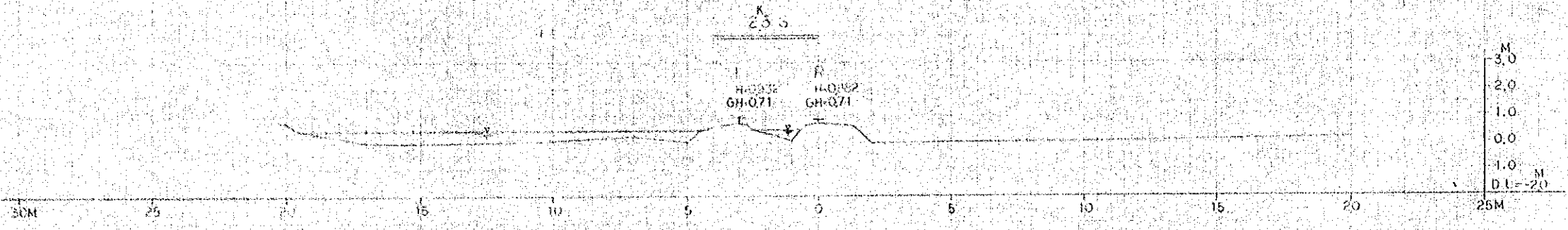
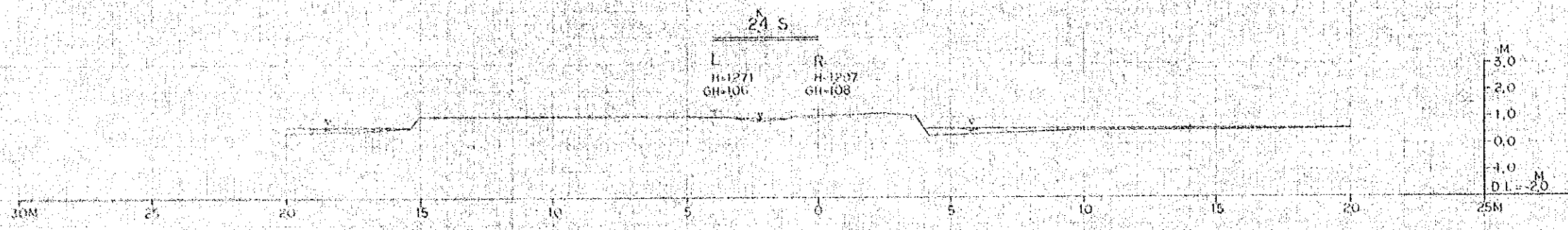
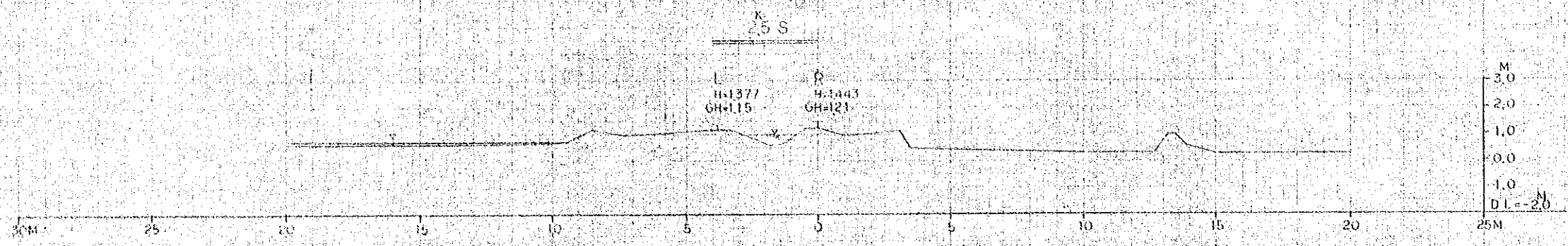
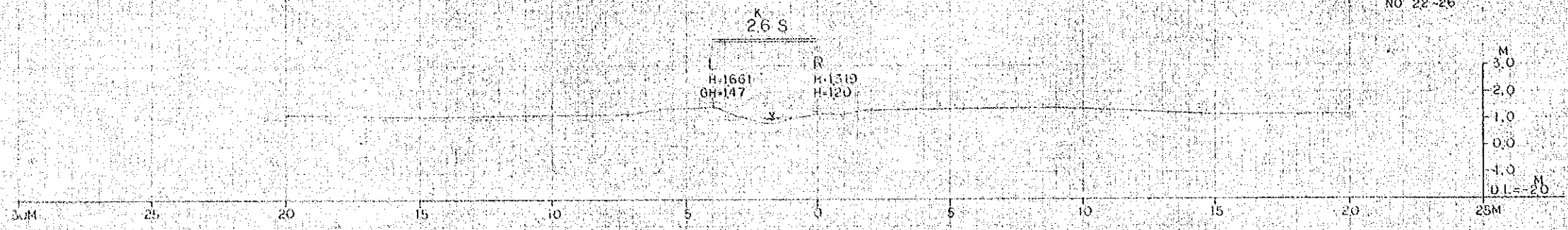
L
H=2150
GH=275

R
H=2150




1:100

SINRIJALA RIVER
NO 22-26



LONGITUDINAL PROFILE OF PANAMPU CHANNEL



Station	Dist	Lat	Long	Elev	Lat	Long
00	100.0000	10.0000	100.0000	1.00	10.0000	100.0000
01	100.0000	10.0000	100.0000	1.00	10.0000	100.0000
02	100.0000	10.0000	100.0000	1.00	10.0000	100.0000
03	100.0000	10.0000	100.0000	1.00	10.0000	100.0000
04	100.0000	10.0000	100.0000	1.00	10.0000	100.0000
05	100.0000	10.0000	100.0000	1.00	10.0000	100.0000
06	100.0000	10.0000	100.0000	1.00	10.0000	100.0000
07	100.0000	10.0000	100.0000	1.00	10.0000	100.0000
08	100.0000	10.0000	100.0000	1.00	10.0000	100.0000
09	100.0000	10.0000	100.0000	1.00	10.0000	100.0000
10	100.0000	10.0000	100.0000	1.00	10.0000	100.0000
11	100.0000	10.0000	100.0000	1.00	10.0000	100.0000
12	100.0000	10.0000	100.0000	1.00	10.0000	100.0000
13	100.0000	10.0000	100.0000	1.00	10.0000	100.0000
14	100.0000	10.0000	100.0000	1.00	10.0000	100.0000
15	100.0000	10.0000	100.0000	1.00	10.0000	100.0000
16	100.0000	10.0000	100.0000	1.00	10.0000	100.0000
17	100.0000	10.0000	100.0000	1.00	10.0000	100.0000
18	100.0000	10.0000	100.0000	1.00	10.0000	100.0000
19	100.0000	10.0000	100.0000	1.00	10.0000	100.0000
20	100.0000	10.0000	100.0000	1.00	10.0000	100.0000
21	100.0000	10.0000	100.0000	1.00	10.0000	100.0000
22	100.0000	10.0000	100.0000	1.00	10.0000	100.0000
23	100.0000	10.0000	100.0000	1.00	10.0000	100.0000
24	100.0000	10.0000	100.0000	1.00	10.0000	100.0000
25	100.0000	10.0000	100.0000	1.00	10.0000	100.0000
26	100.0000	10.0000	100.0000	1.00	10.0000	100.0000
27	100.0000	10.0000	100.0000	1.00	10.0000	100.0000
28	100.0000	10.0000	100.0000	1.00	10.0000	100.0000
29	100.0000	10.0000	100.0000	1.00	10.0000	100.0000
30	100.0000	10.0000	100.0000	1.00	10.0000	100.0000
31	100.0000	10.0000	100.0000	1.00	10.0000	100.0000
32	100.0000	10.0000	100.0000	1.00	10.0000	100.0000
33	100.0000	10.0000	100.0000	1.00	10.0000	100.0000
34	100.0000	10.0000	100.0000	1.00	10.0000	100.0000
35	100.0000	10.0000	100.0000	1.00	10.0000	100.0000
36	100.0000	10.0000	100.0000	1.00	10.0000	100.0000
37	100.0000	10.0000	100.0000	1.00	10.0000	100.0000
38	100.0000	10.0000	100.0000	1.00	10.0000	100.0000
39	100.0000	10.0000	100.0000	1.00	10.0000	100.0000
40	100.0000	10.0000	100.0000	1.00	10.0000	100.0000
41	100.0000	10.0000	100.0000	1.00	10.0000	100.0000
42	100.0000	10.0000	100.0000	1.00	10.0000	100.0000
43	100.0000	10.0000	100.0000	1.00	10.0000	100.0000
44	100.0000	10.0000	100.0000	1.00	10.0000	100.0000

0.1

1:1000