

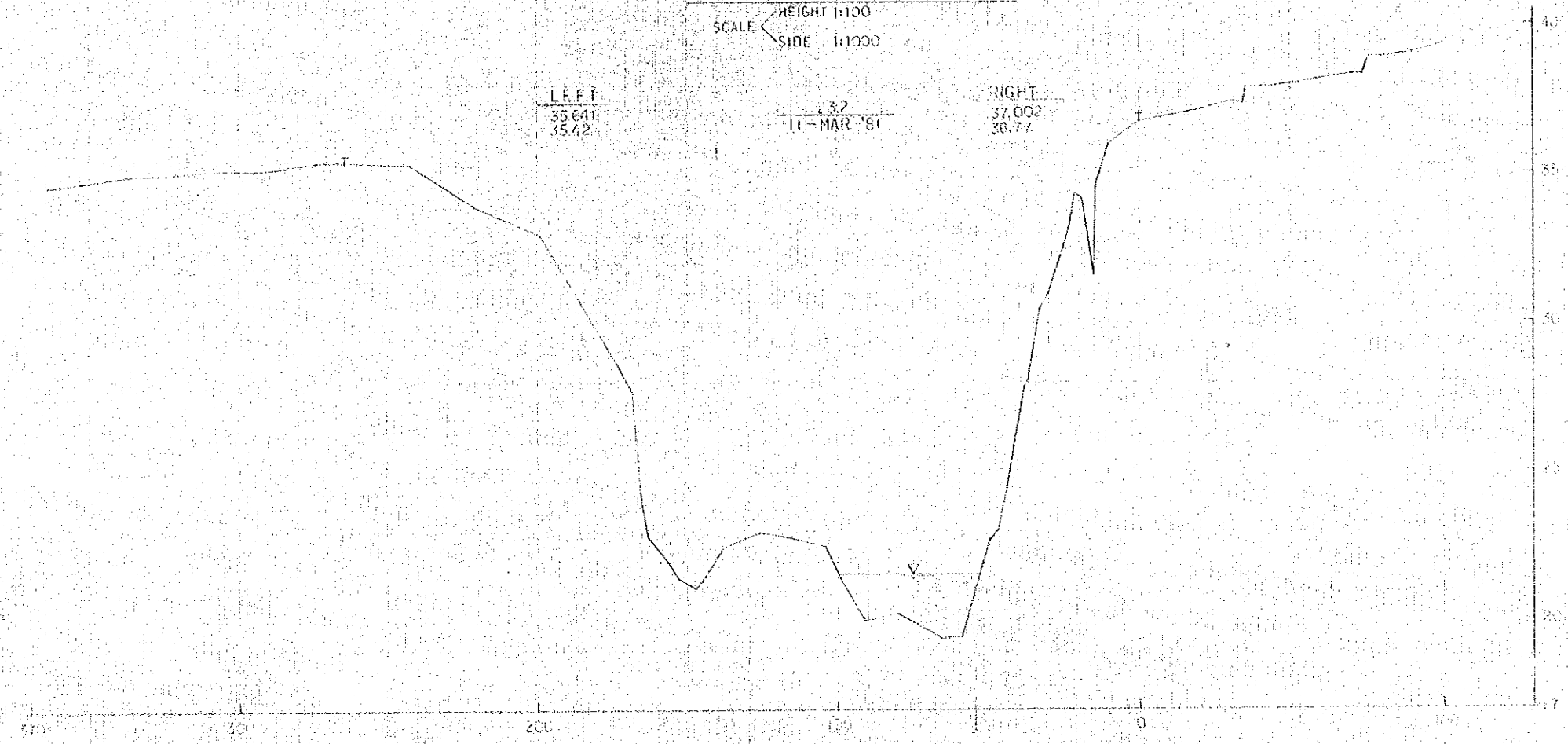
THE JENERERANG RIVER

SCALE
HEIGHT 1:100
SIDE 1:1000

LEFT
35.641
35.42

4.32
11-MAR-'81

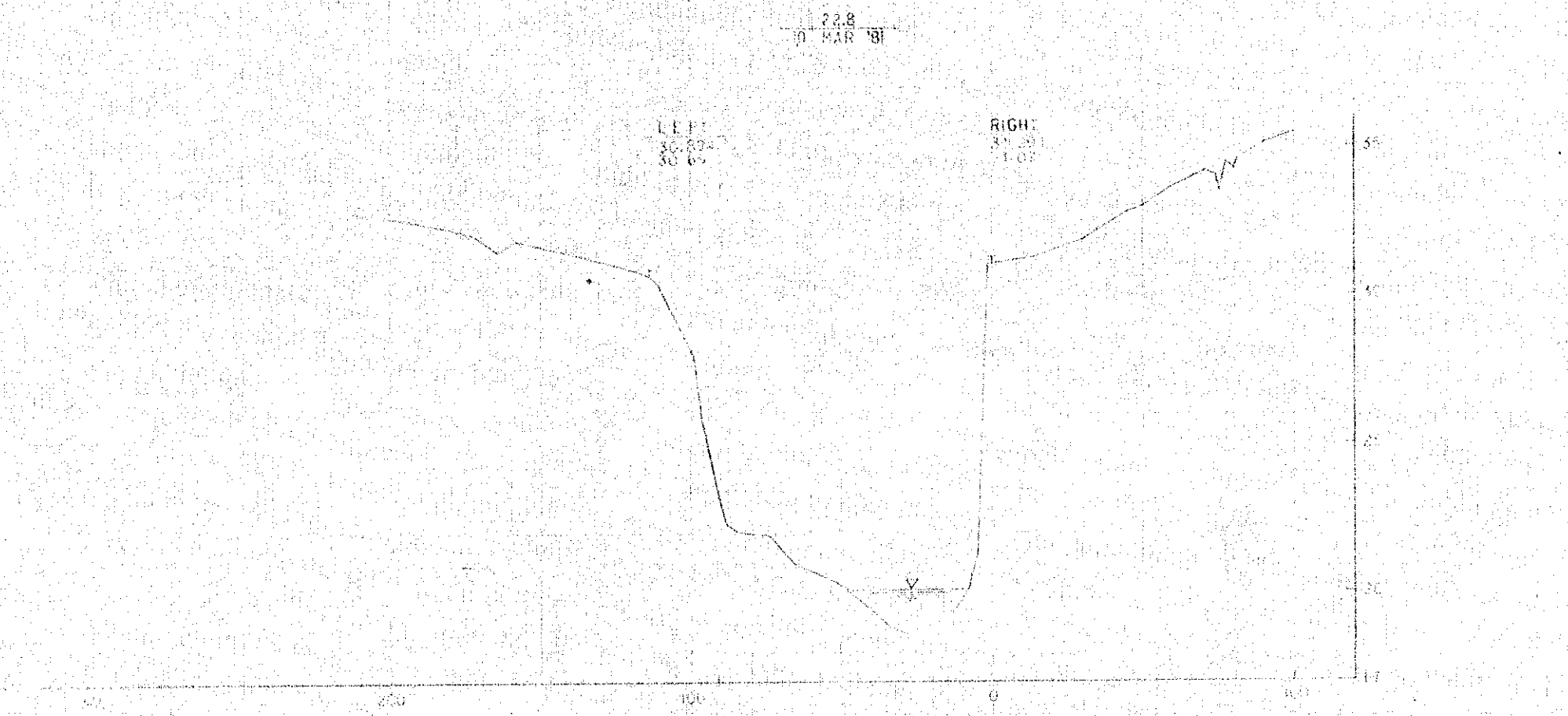
RIGHT
37.002
36.77

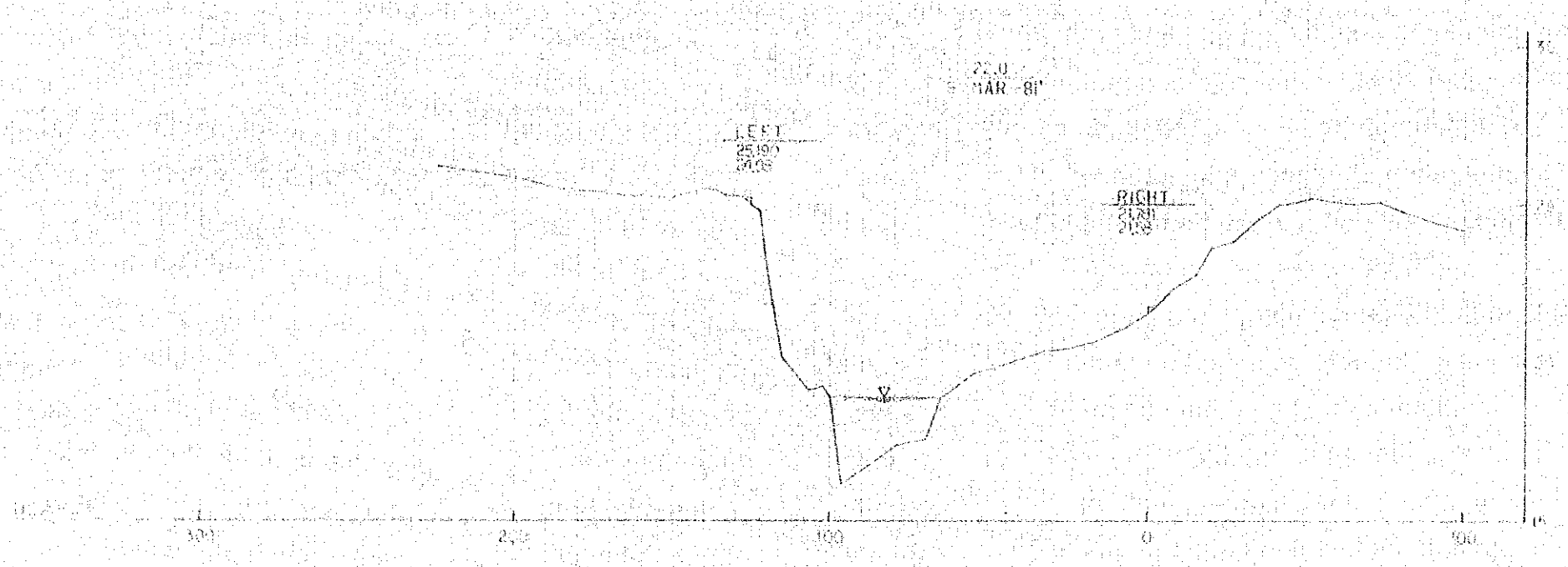
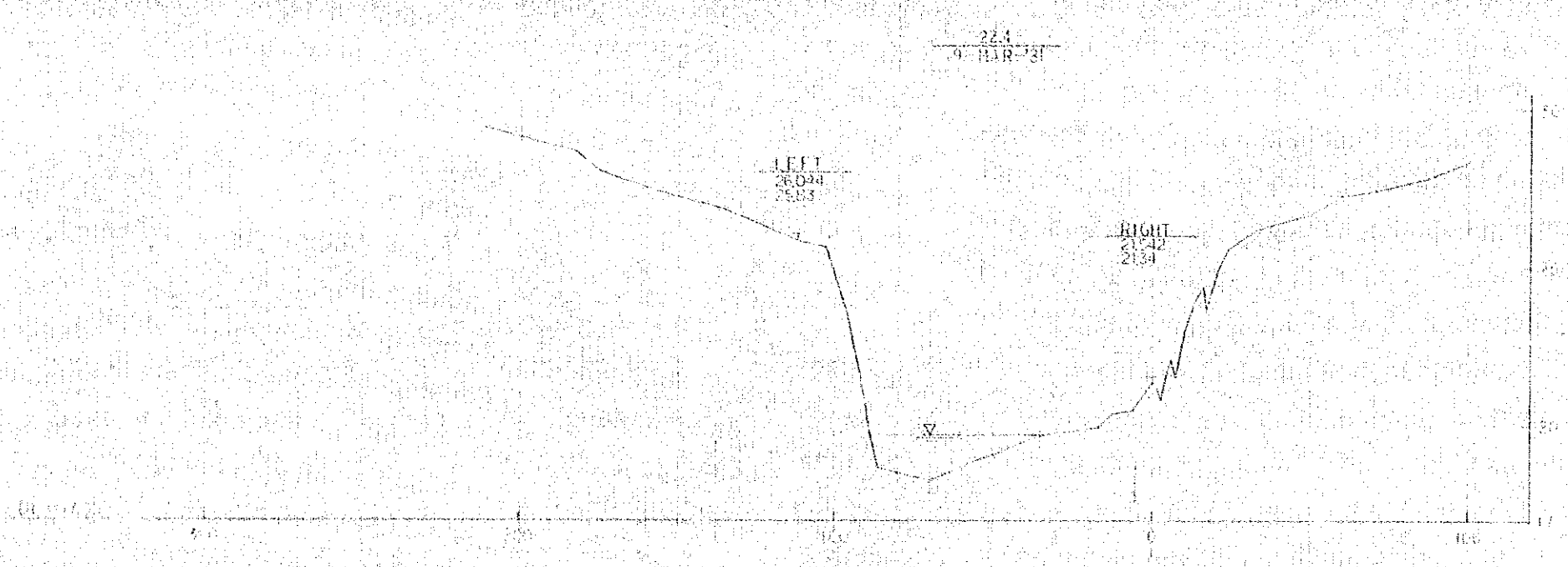
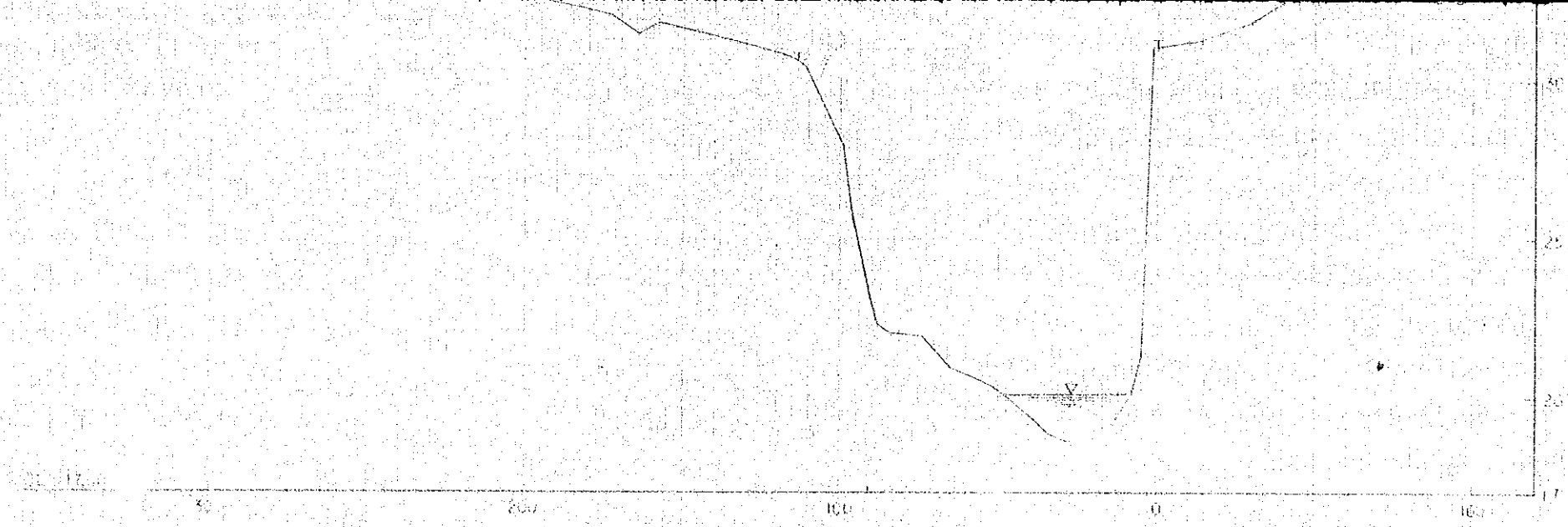


7.2.8
10-MAR-'81

LEFT
36.874
36.65

RIGHT
37.251
37.02





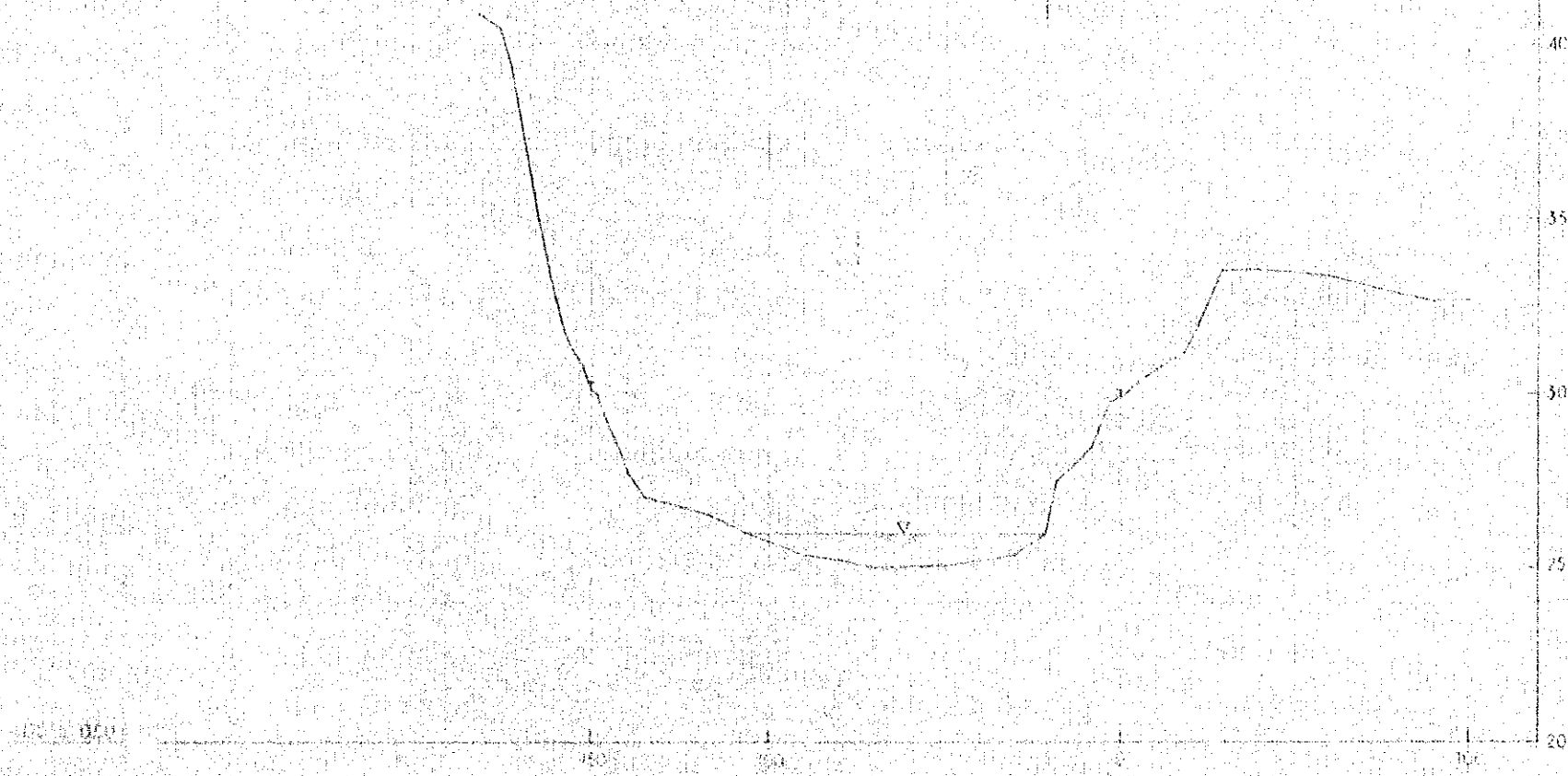
THE JENGERANG RIVER

SCALE $\left\{ \begin{array}{l} \text{HEIGHT } 1:400 \\ \text{SIDE } 1:1000 \end{array} \right.$

4.8
10 METERS

LEFT
30.330
30.11

RIGHT
30.100
29.90



LEFT
23.14
23.01

RIGHT
27.844
27.60



