

インドネシア国
カリマントン〜スラウェシ海底ケーブル建設計画調査

報告書

(フェーズ II)

図表類

昭和63年10月

国際協力事業団

インドネシア国 カリマントン〜スラウェシ海底ケーブル建設計画調査 報告書 (フェーズ II) 図表類 昭和63年10月

108
64.7
SDS

開 二
88—140

インドネシア国
カリマンタン～スラウェシ海底ケーブル建設計画調査
報 告 書

(フェーズ II)

— 図 表 類 —

昭和63年10月

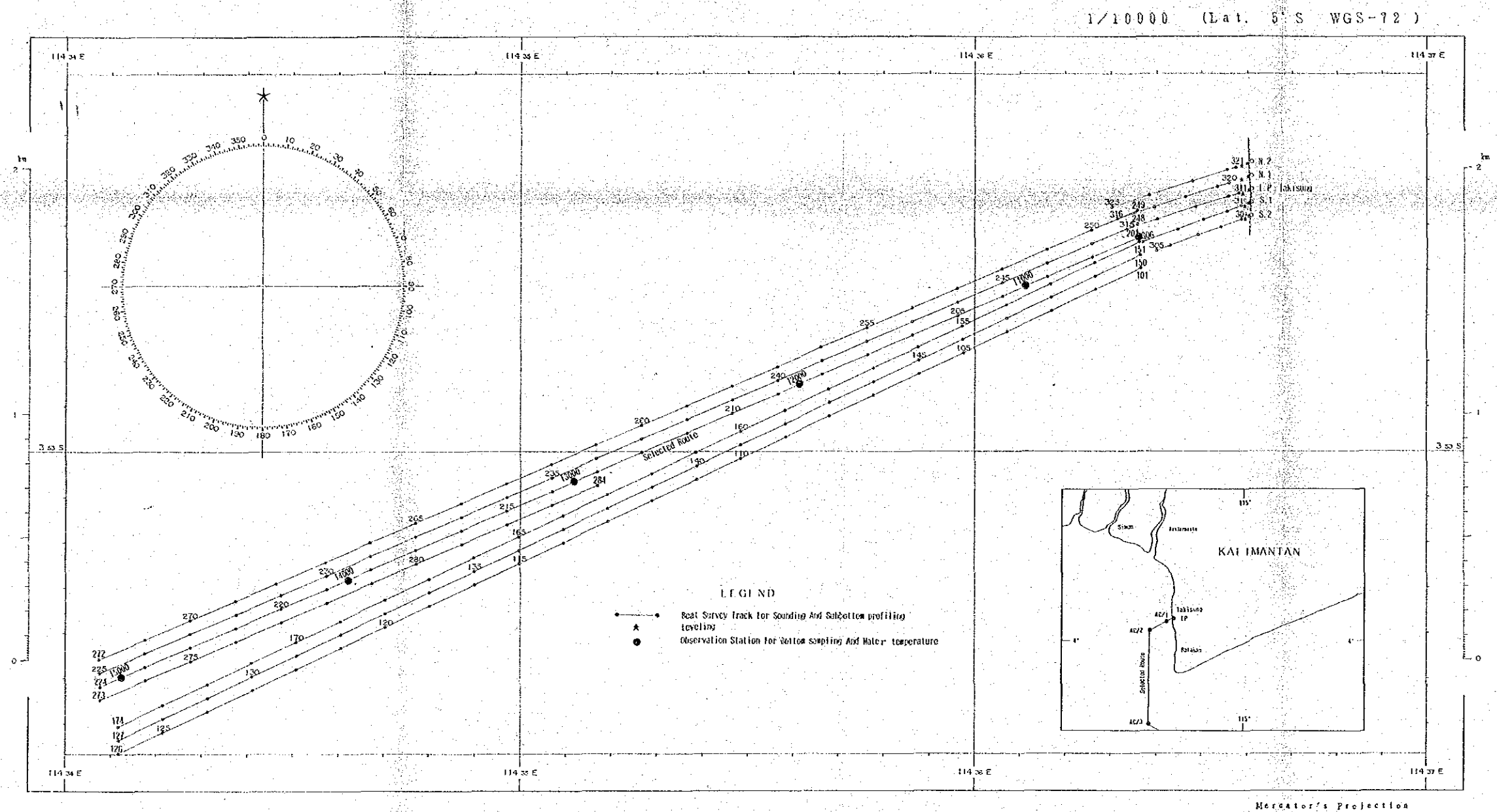
国際協力事業団

国際協力事業団

18220

LIST OF FIGURES

- Figure 1 Survey Tracks (Takisung)
- Figure 2 Bathymetric and Contour Chart (Takisung)
- Figure 3 Seabed Profile (Takisung)
- Figure 4 Survey Tracks (Bonto Marannu)
- Figure 5 Bathymetric and Contour Chart (Bonto Marannu)
- Figure 6 Seabed Profile (Bonto Marannu)
- Figure 7 Survey Tracks (Offshore Area)
(1/8-8/8)
- Figure 8 Bathymetric Chart (Offshore Area)
(1/8-8/8)
- Figure 9 Seabed Profile Along the Selected Cable Route
(1/8-8/8)
- Figure 10 Contour Chart (Around A/C 6, A/C 8)
(1/2-2/2)
- Figure 11 Seabed Profile (Around A/C 6, A/C 8)
(1/2-2/2)



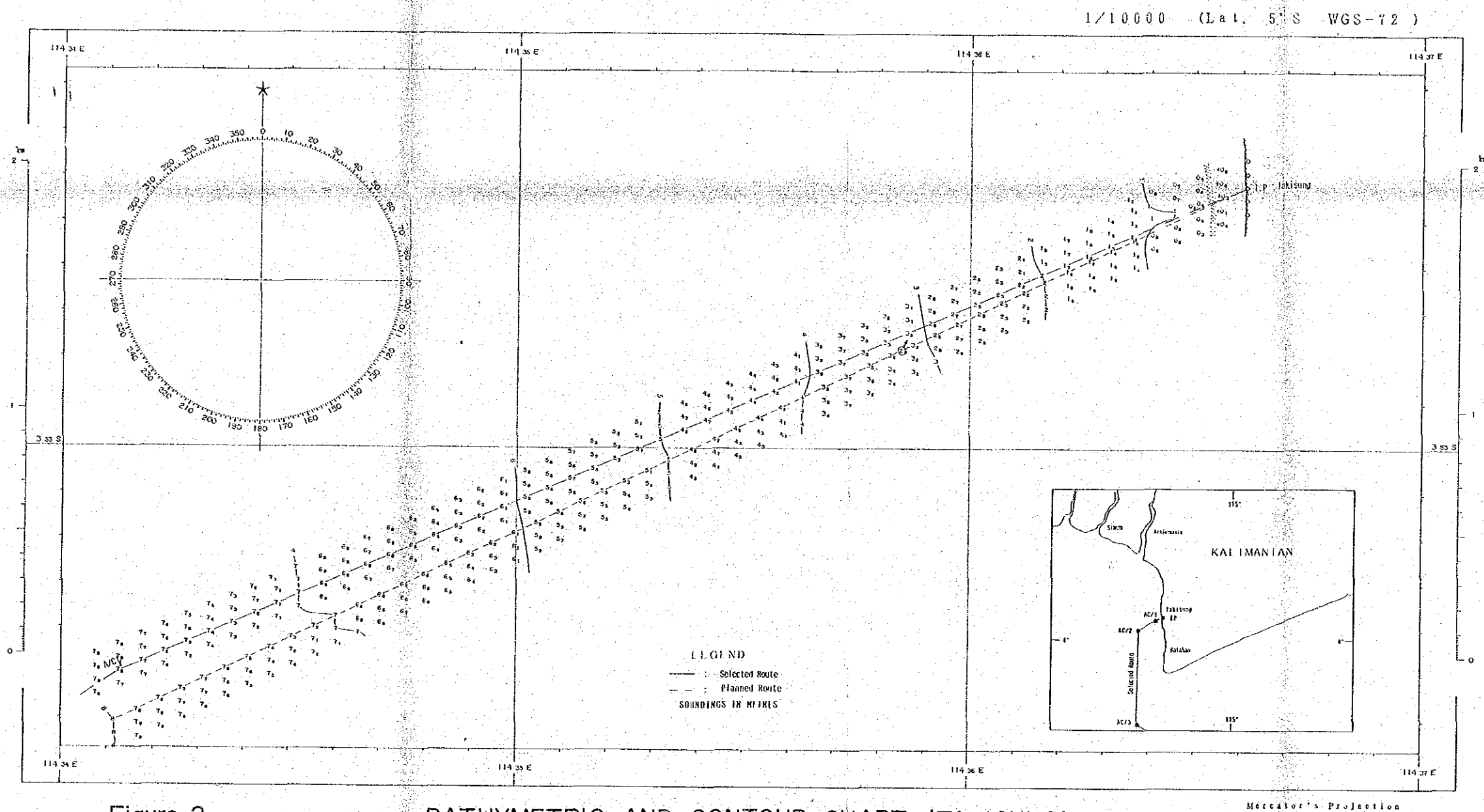


Figure 2

BATHYMETRIC AND CONTOUR CHART (TAKISUNG)

Mercator's Projection

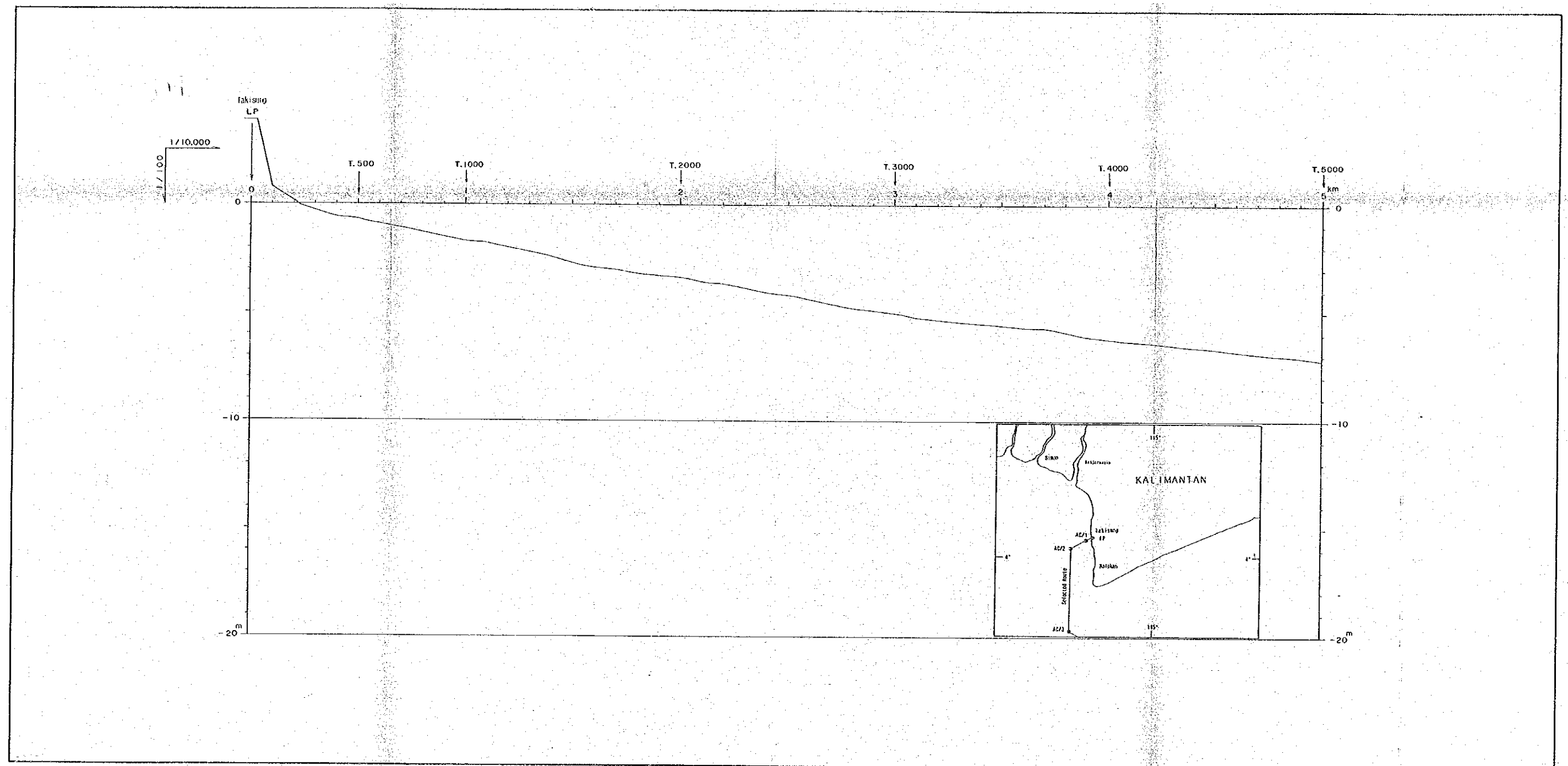
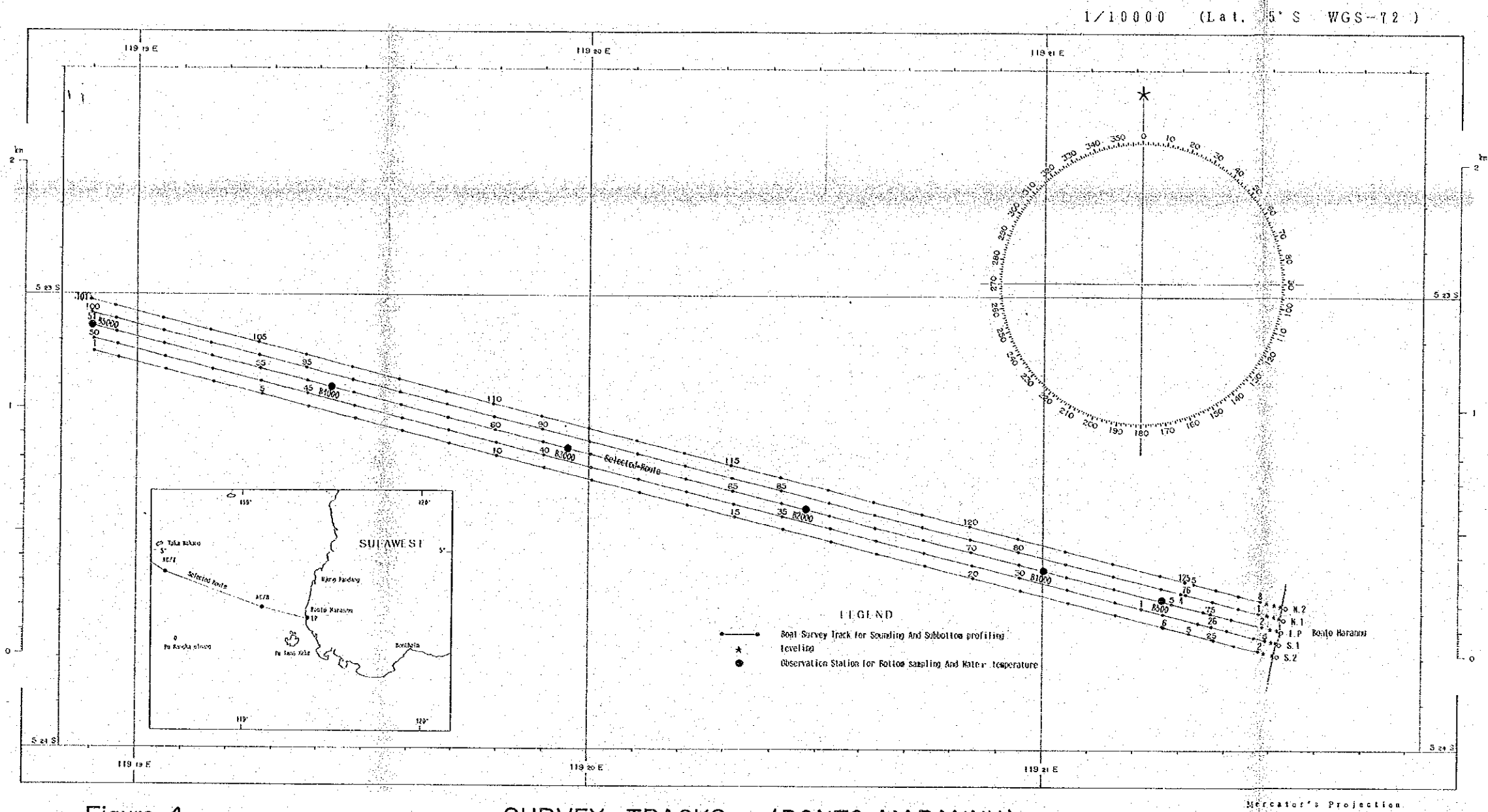


Figure 3

SEABED PROFILE (TAKISUNG)



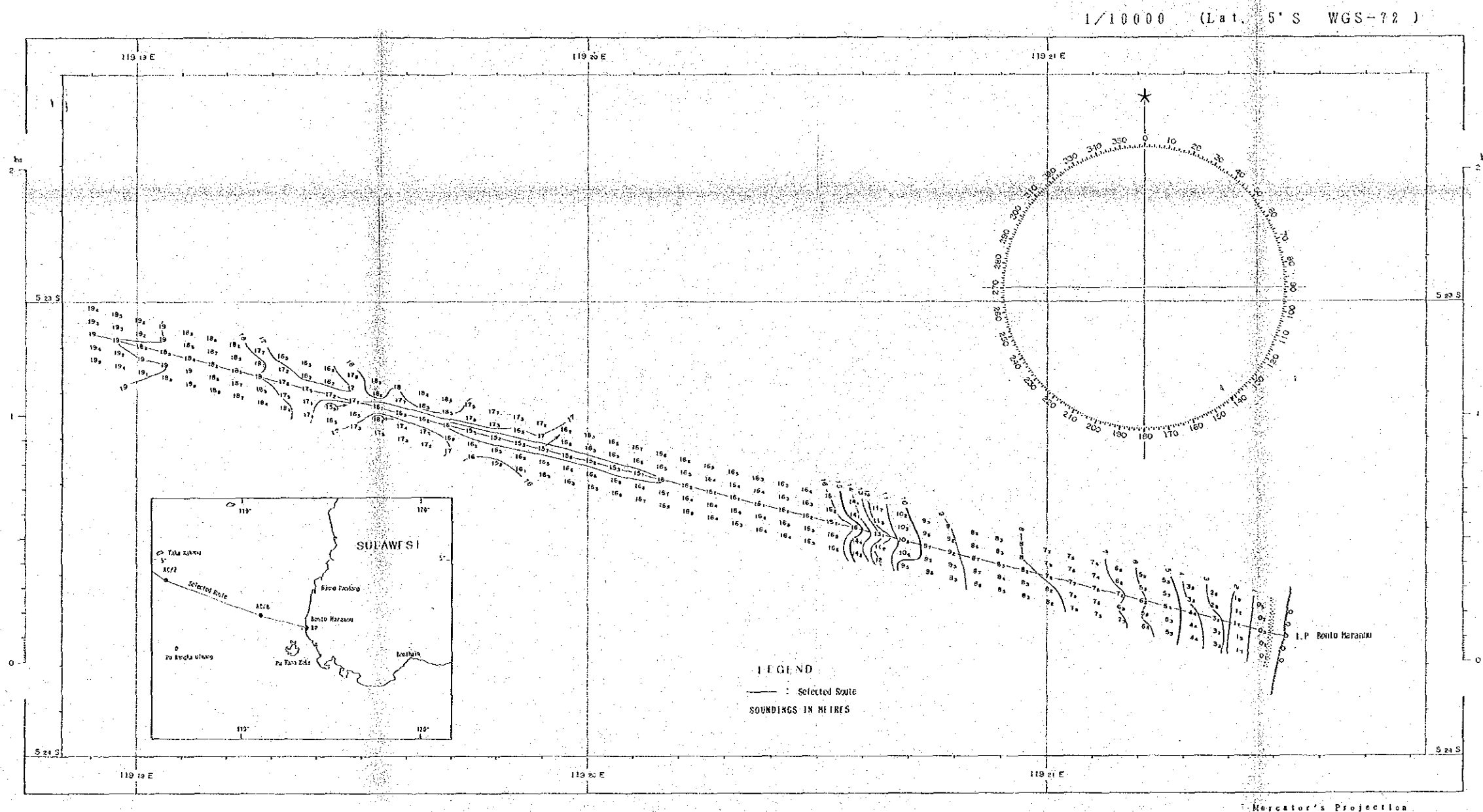


Figure 5

BATHYMETRIC AND CONTOUR CHART (BONTO MARANNU)

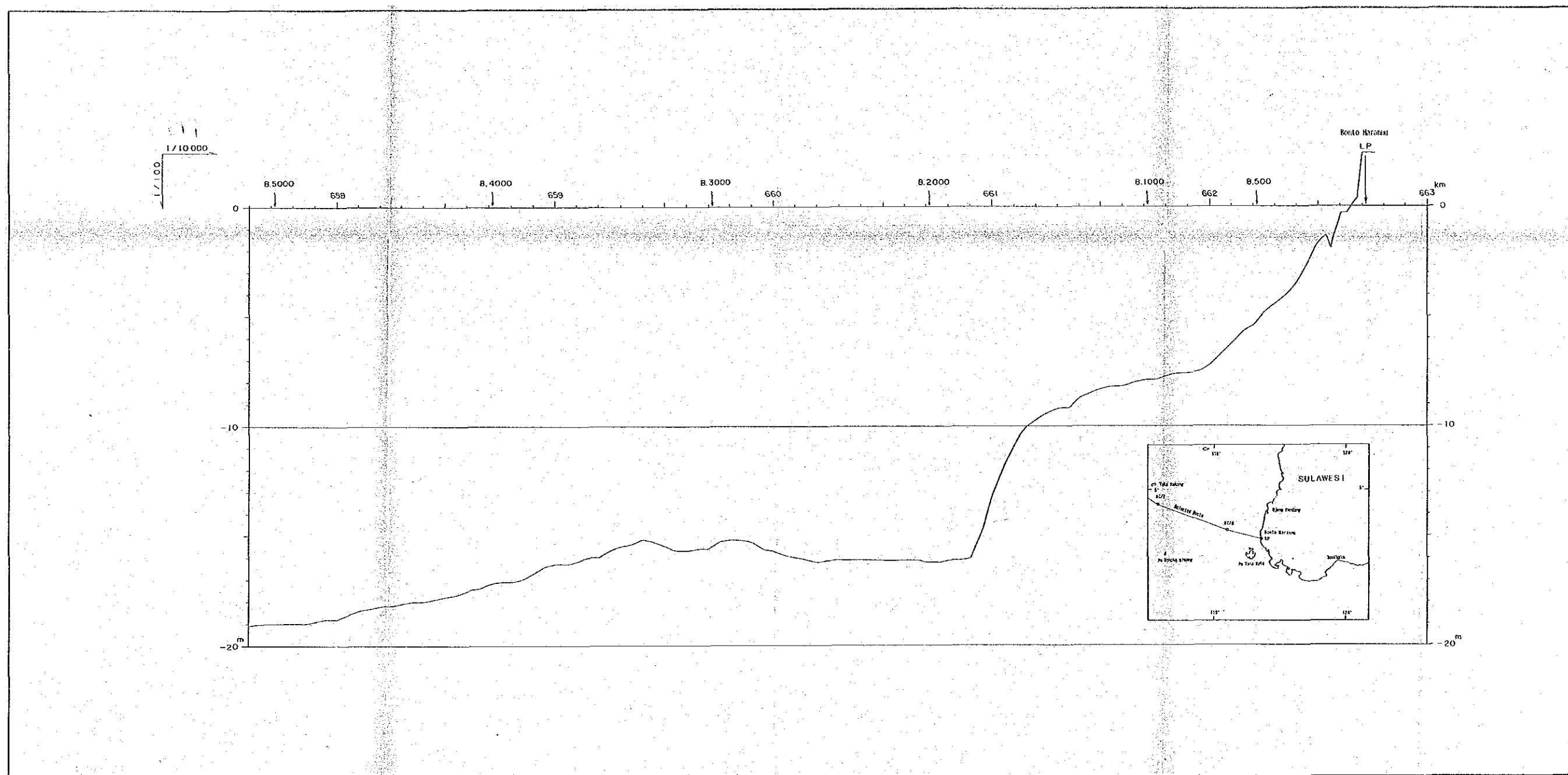
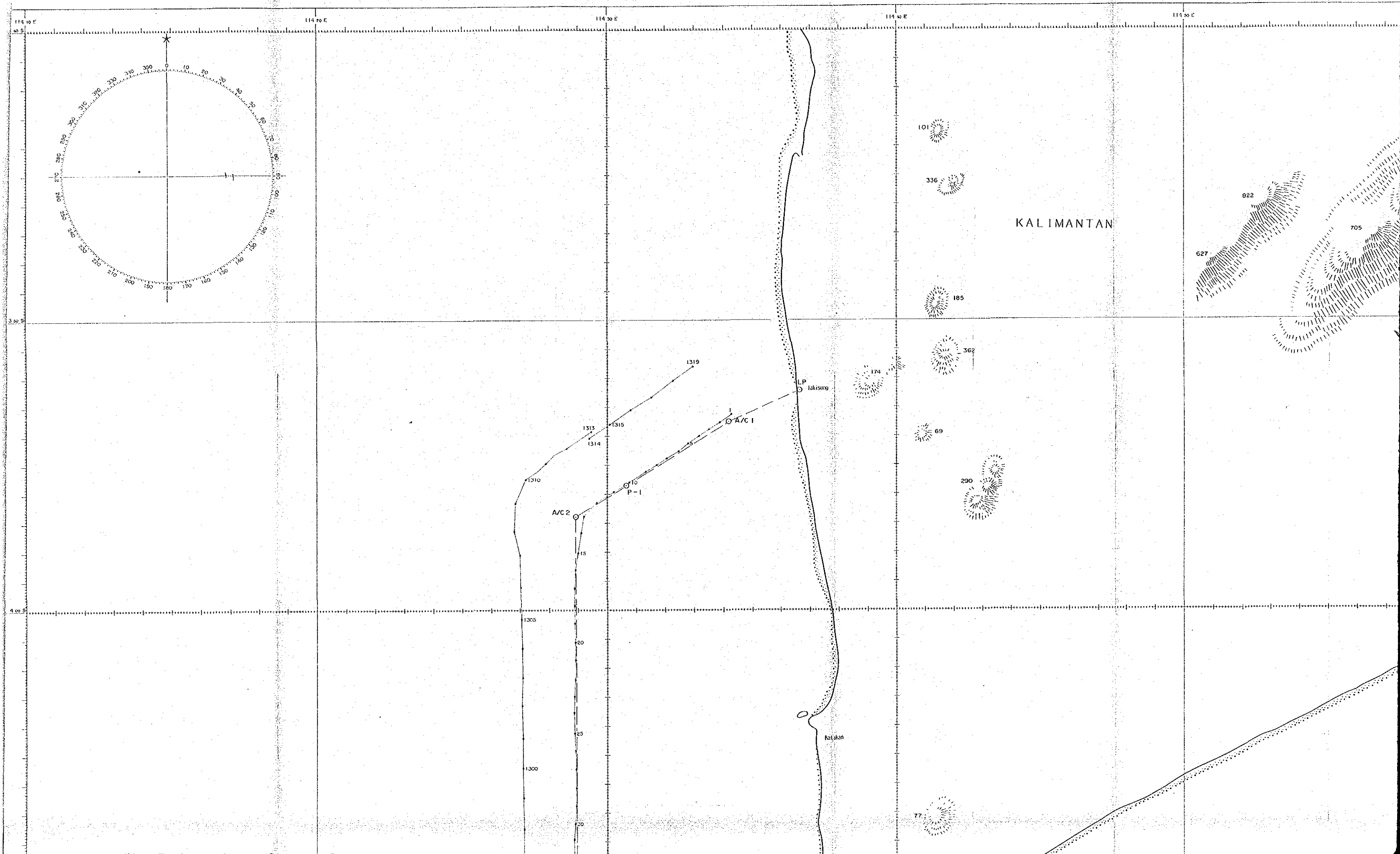
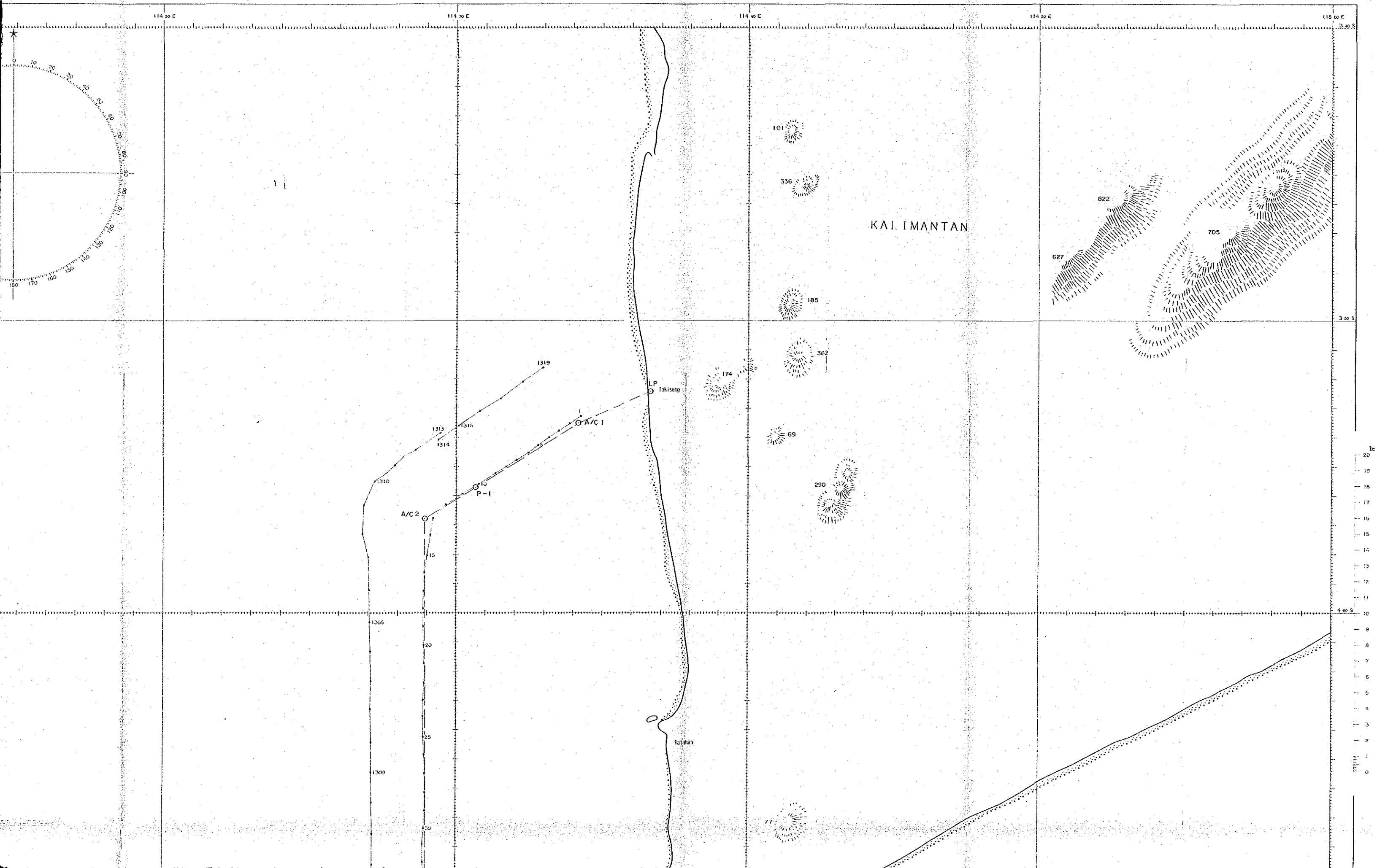


Figure 6

SEABED PROFILE (BONTO MARANNU)





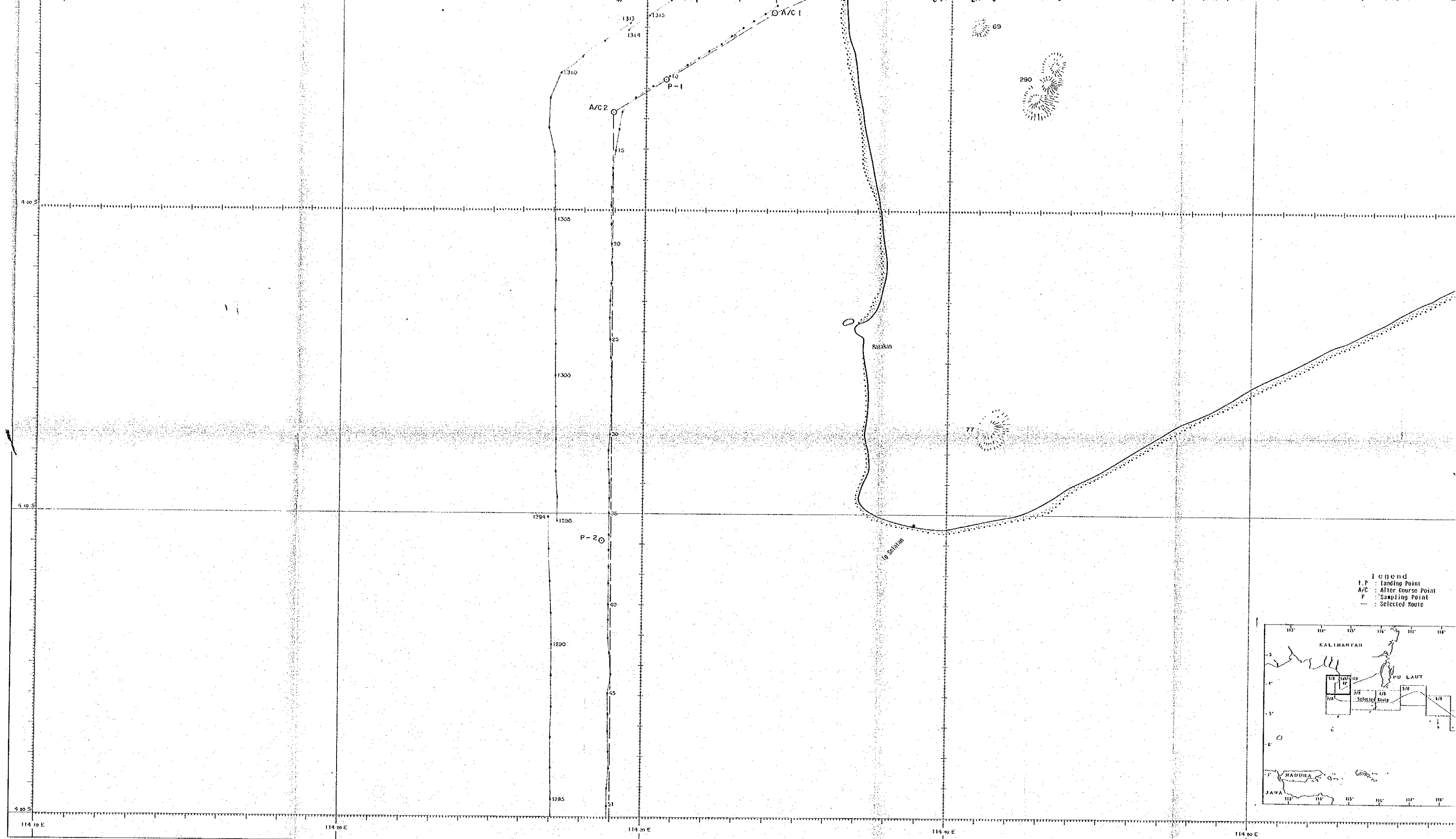
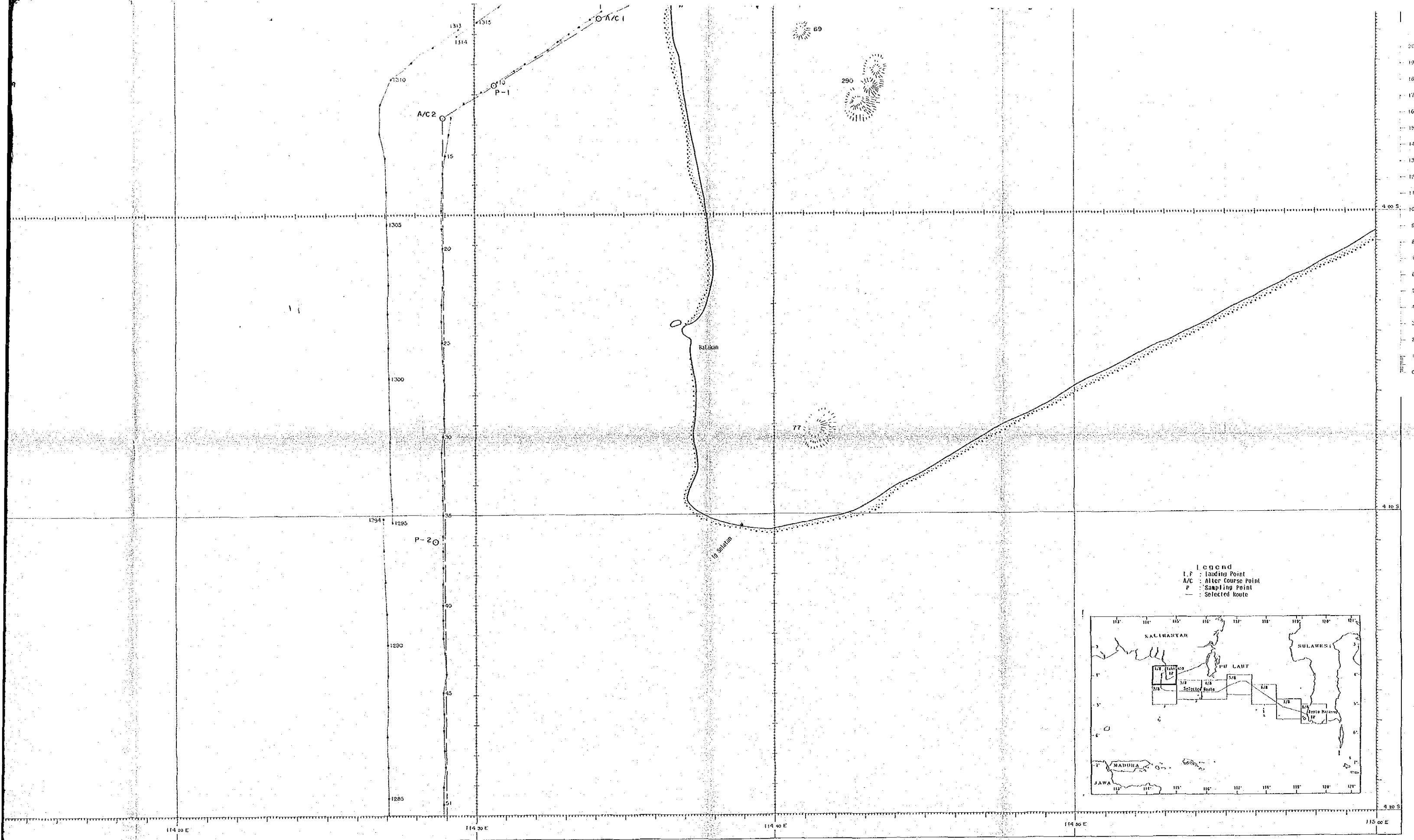


Figure 7 (1/8)

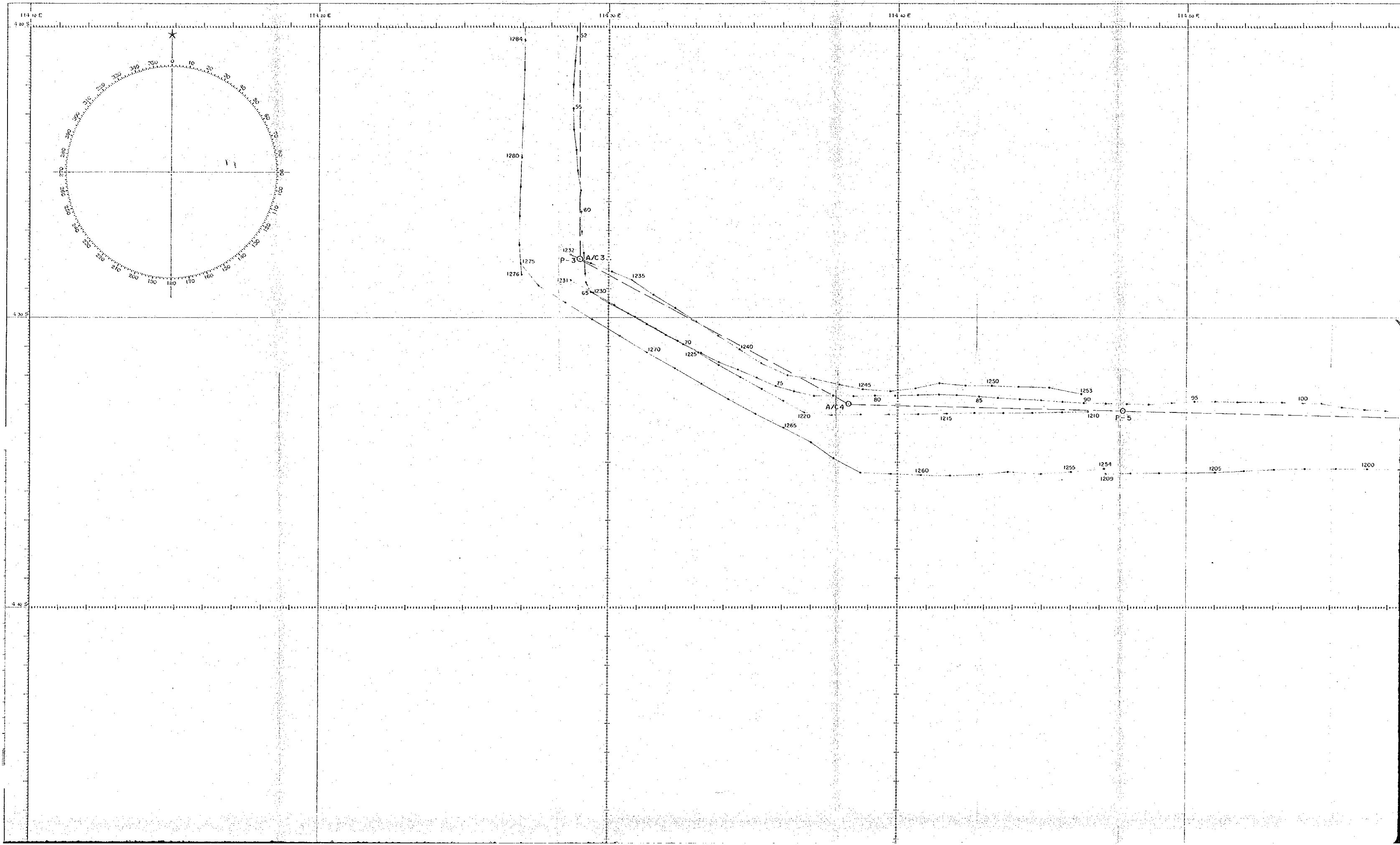
SURVEY TRACKS (OFFSHORE AREA)



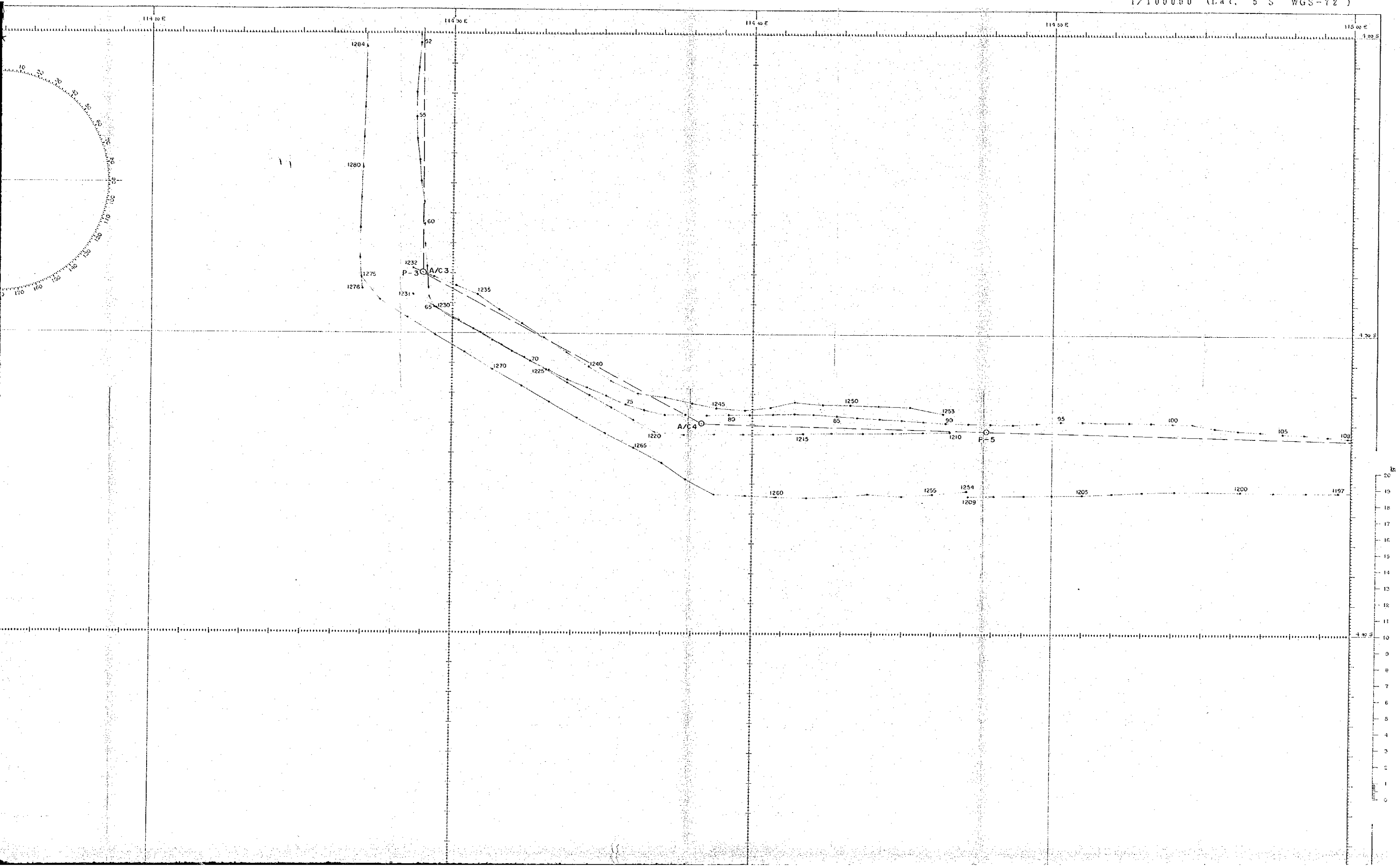
7 (1/8)

SURVEY TRACKS (OFFSHORE AREA)

Mercator's Projection



1/100000 (Lat. 5' S WGS-72)







Figure 7 (2/8)


SURVEY TRACKS (OFFSHORE AREA)



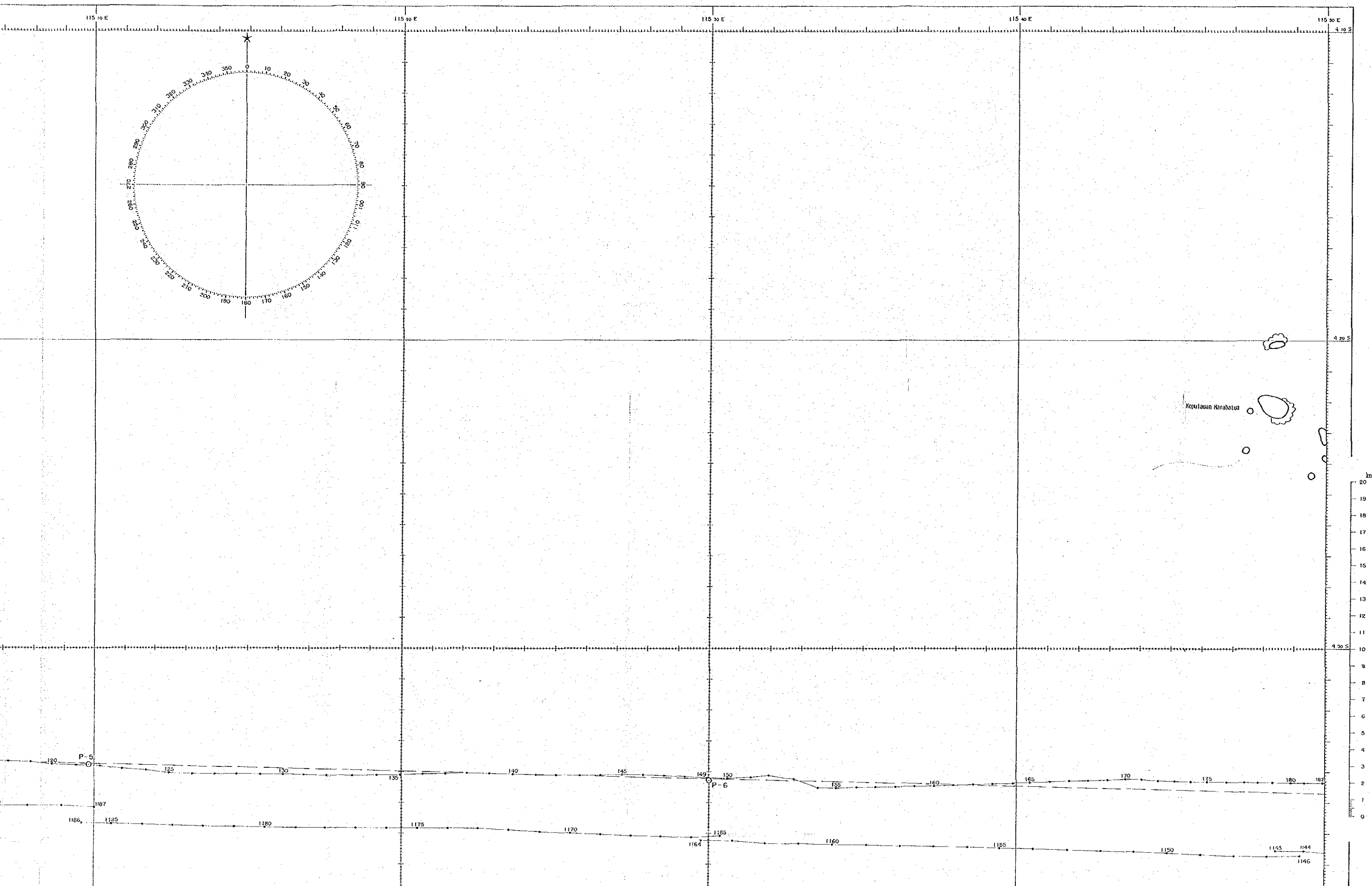
7 (2/8)

SURVEY TRACKS (OFFSHORE AREA)

Mercator's Projection



1/100000 (Lat. 5° S WGS-72)



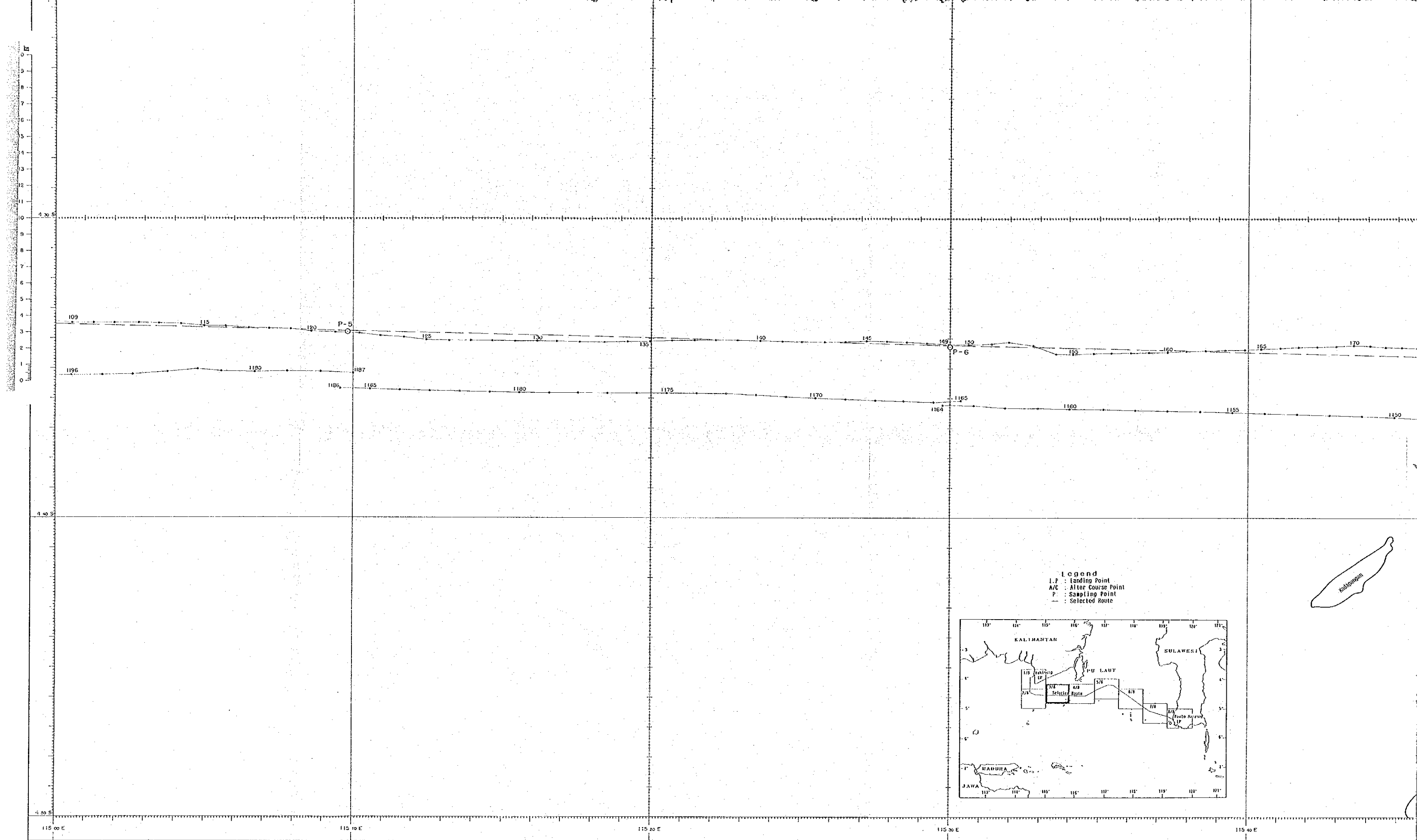
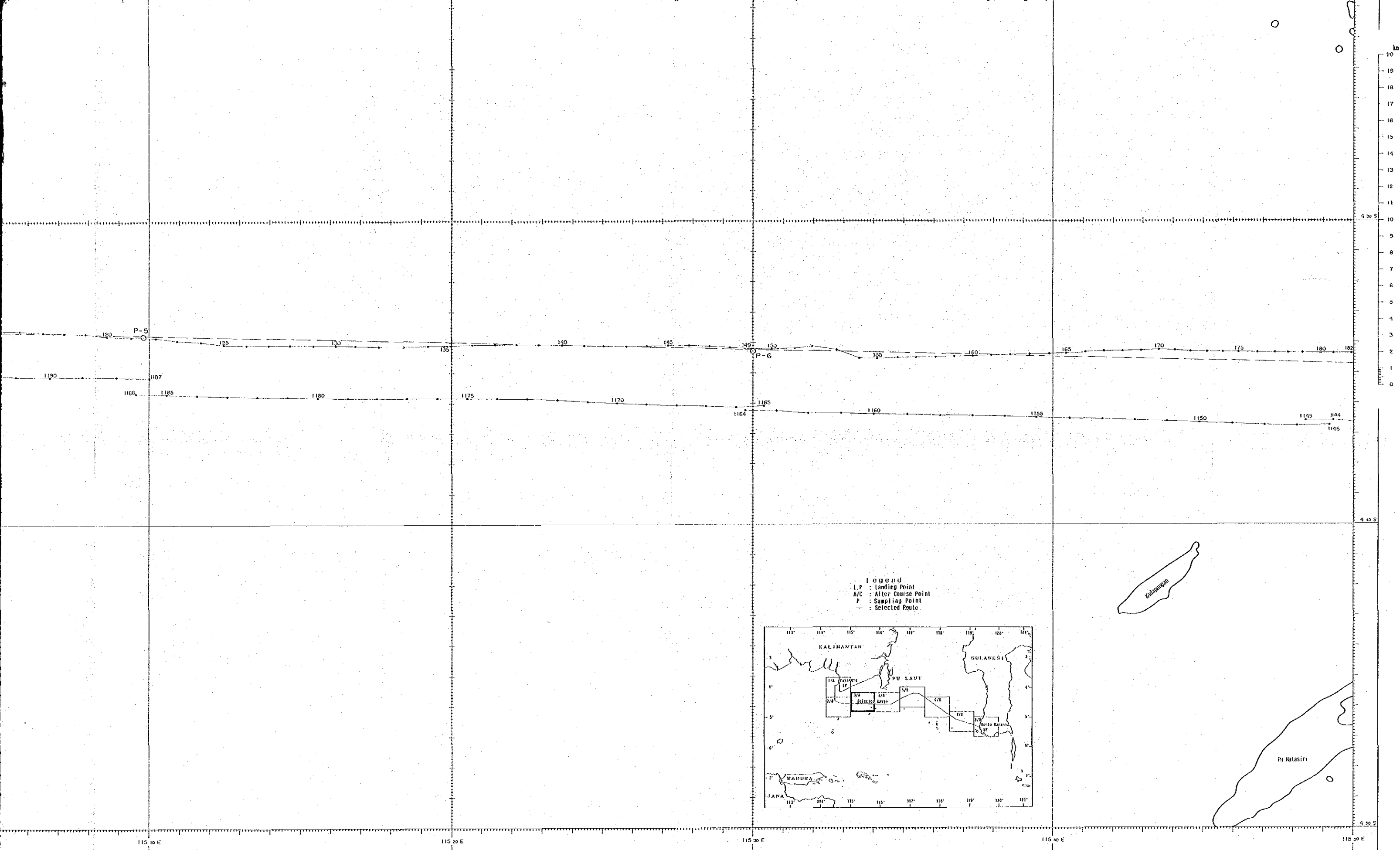
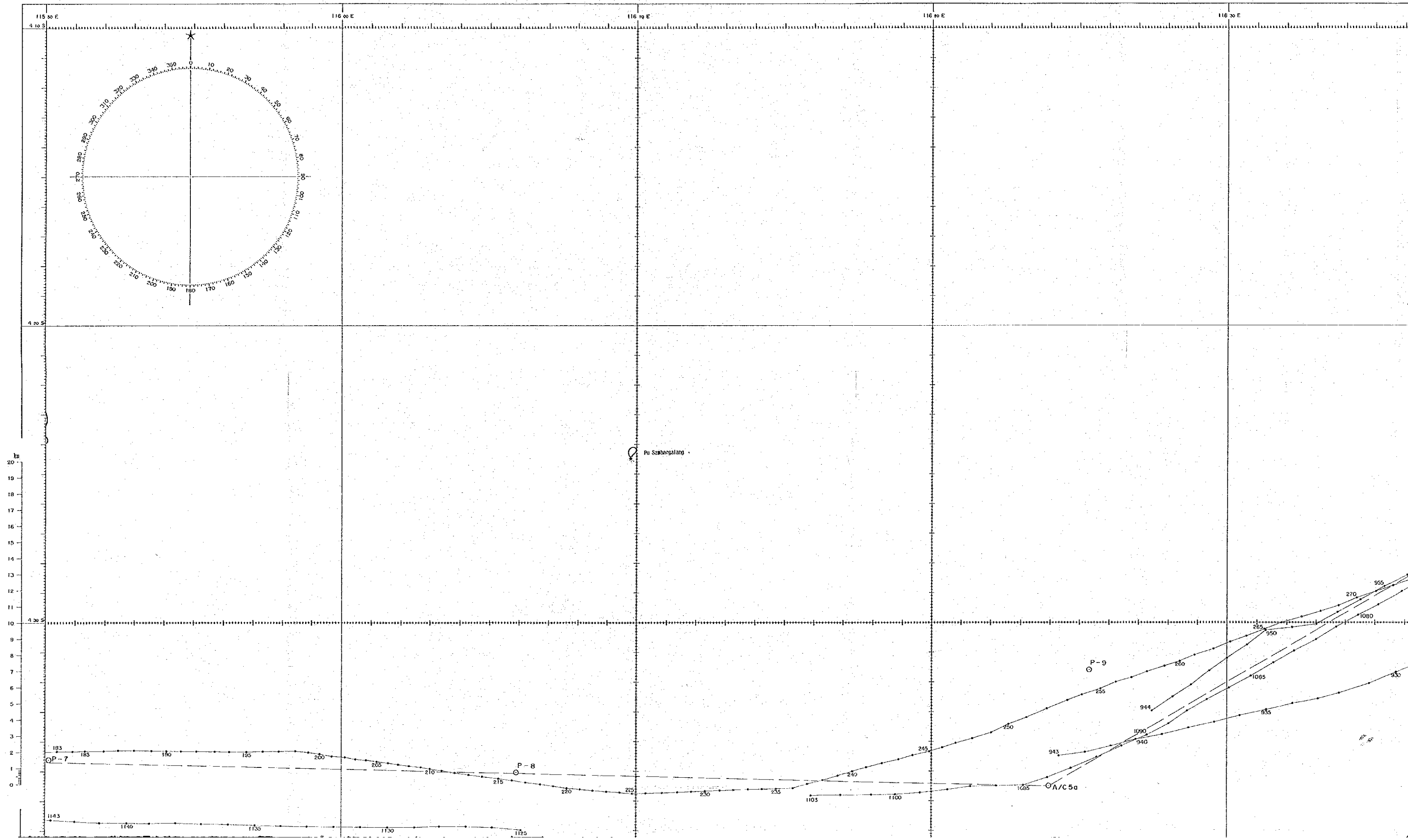


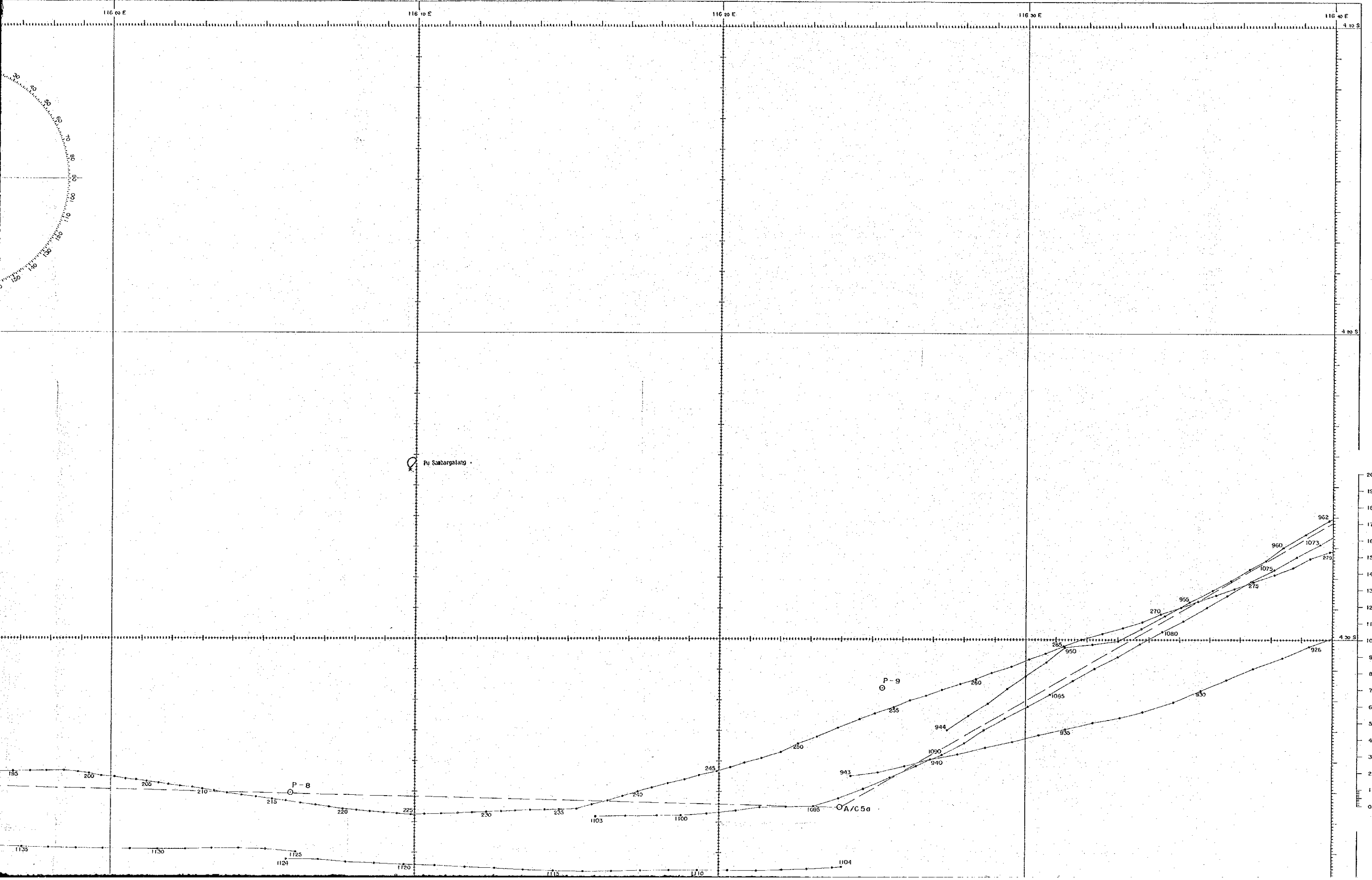
Figure 7 (3/8)

SURVEY TRACKS (OFFSHORE AREA)





1/100000 (Lat. 5° S WGS-72)



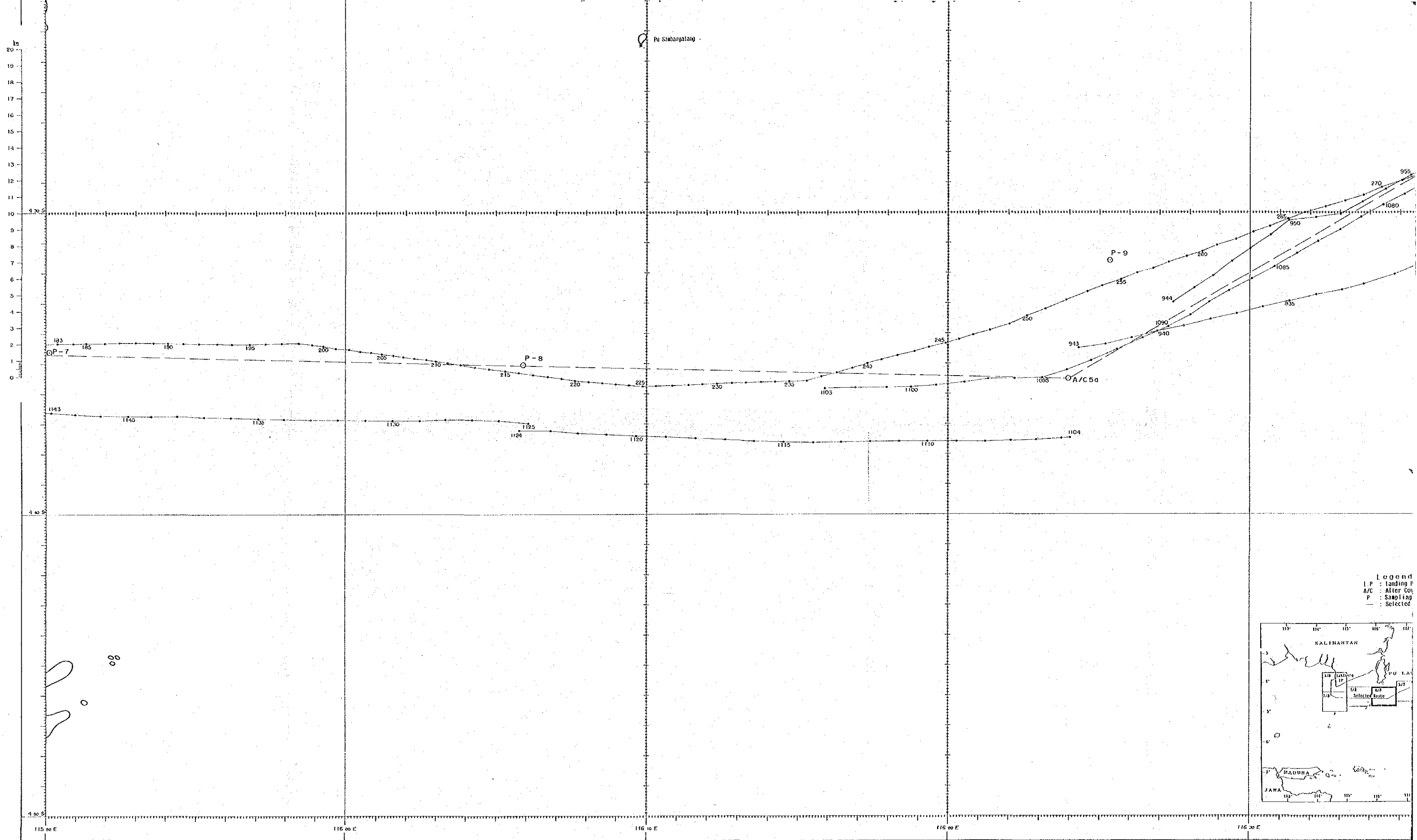
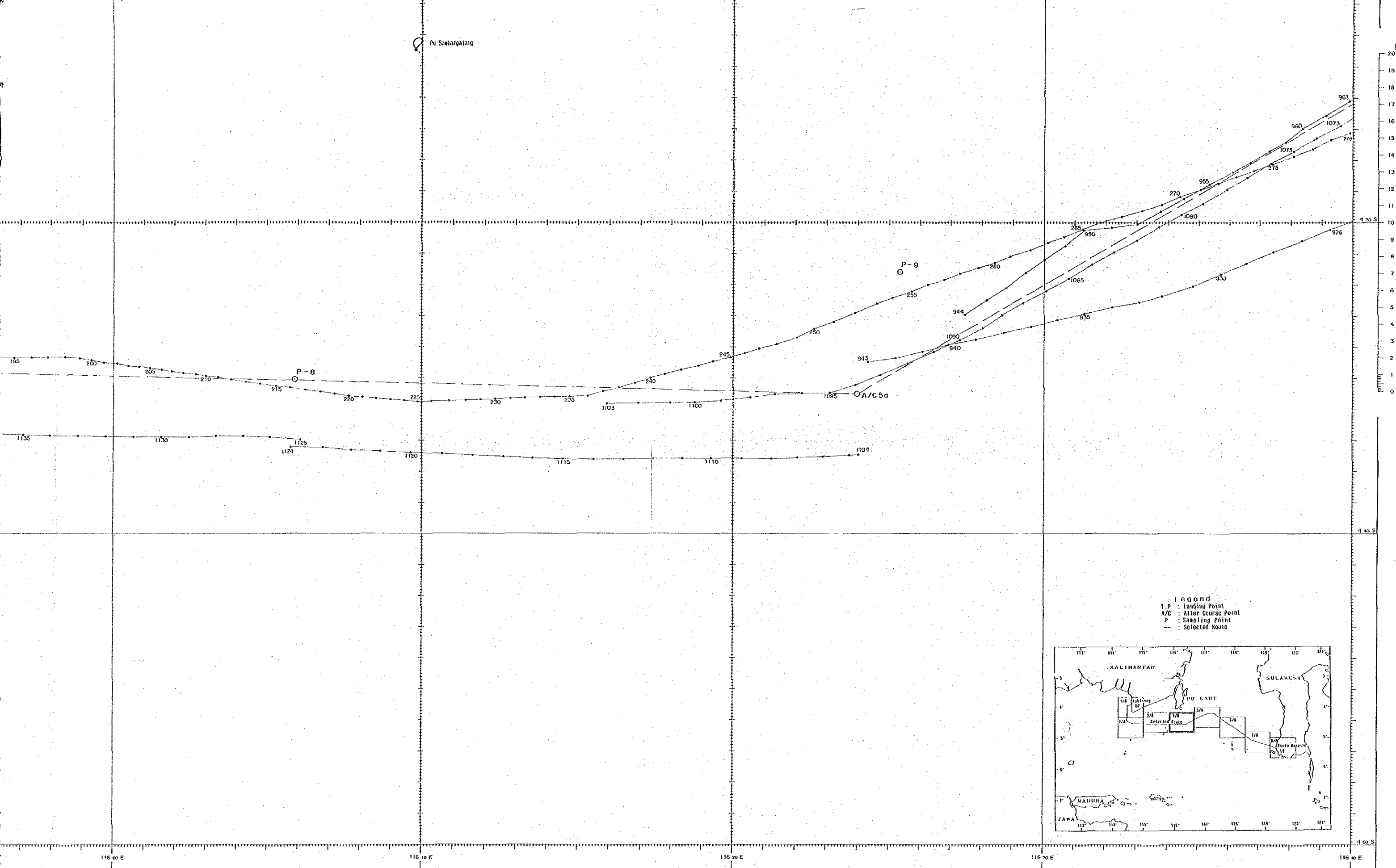
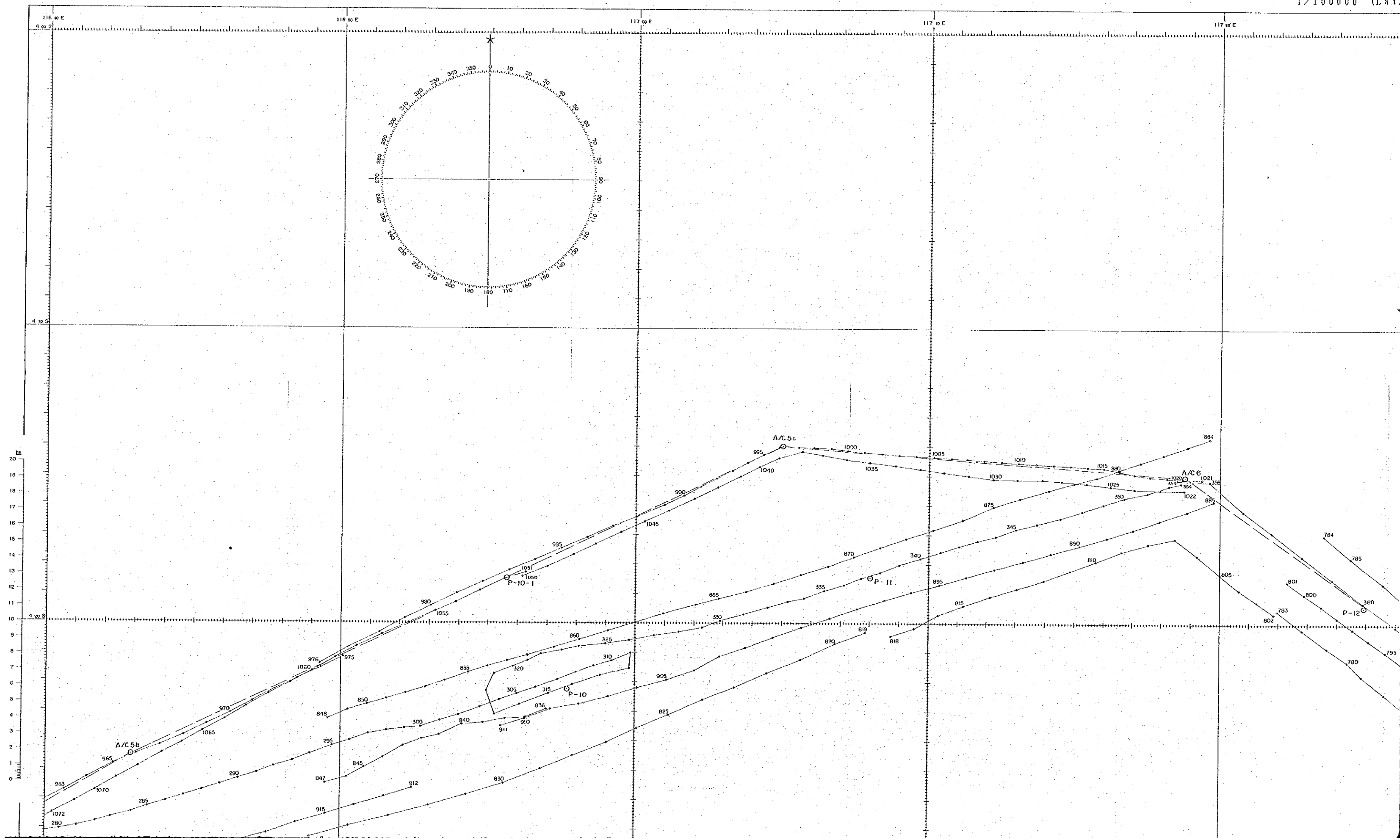


Figure 7 (4/8)

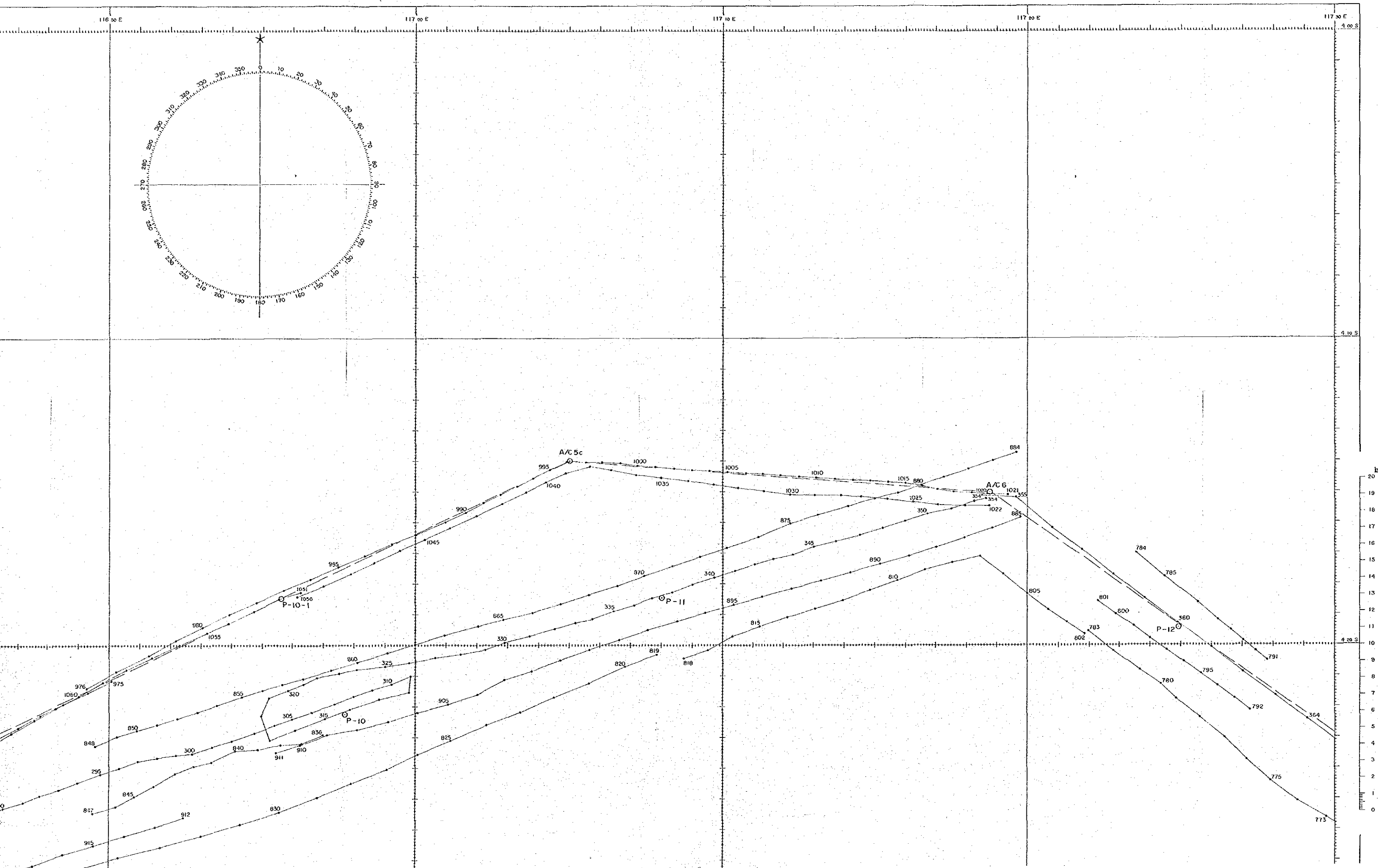
SURVEY TRACKS (OFFSHORE AREA)

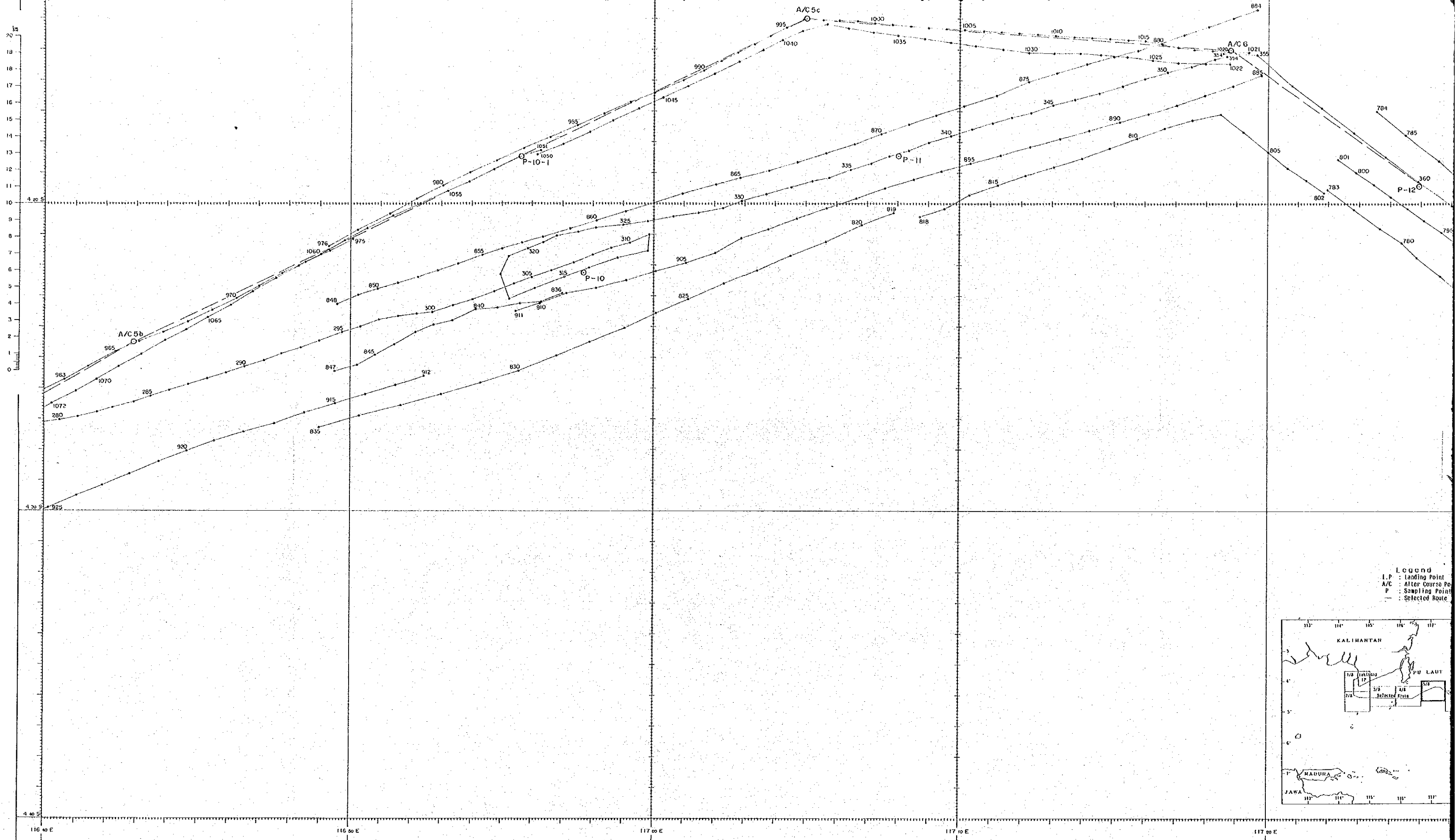


(8) SURVEY TRACKS (OFFSHORE AREA)



1/100000 (Lat. 5° S WGS-72)





Legend
 L.P. : Landing Point
 A/C : After Course Point
 P : Sampling Point
 --- : Selected Route

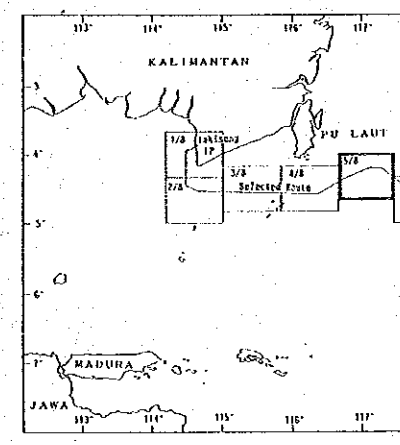
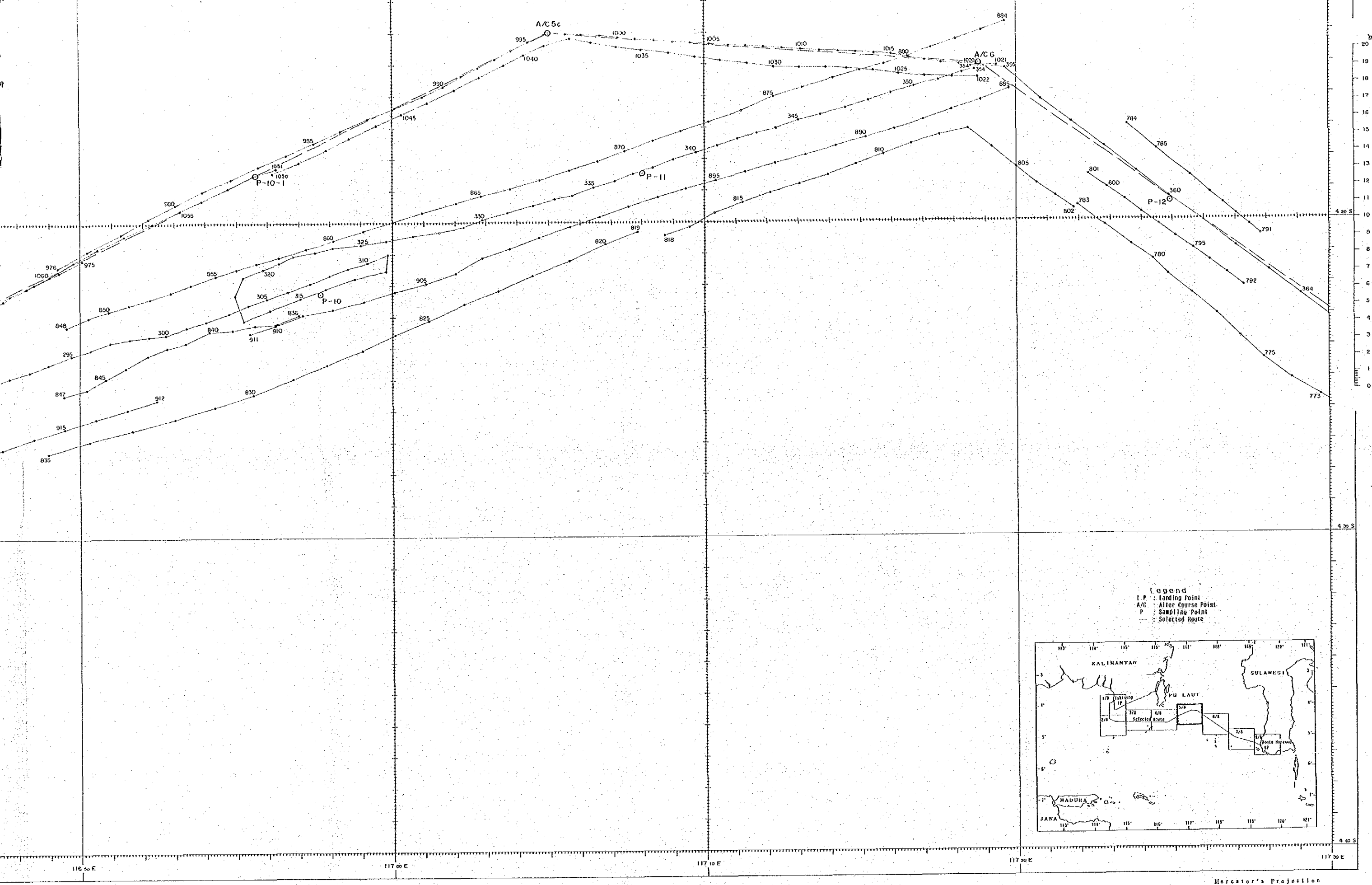


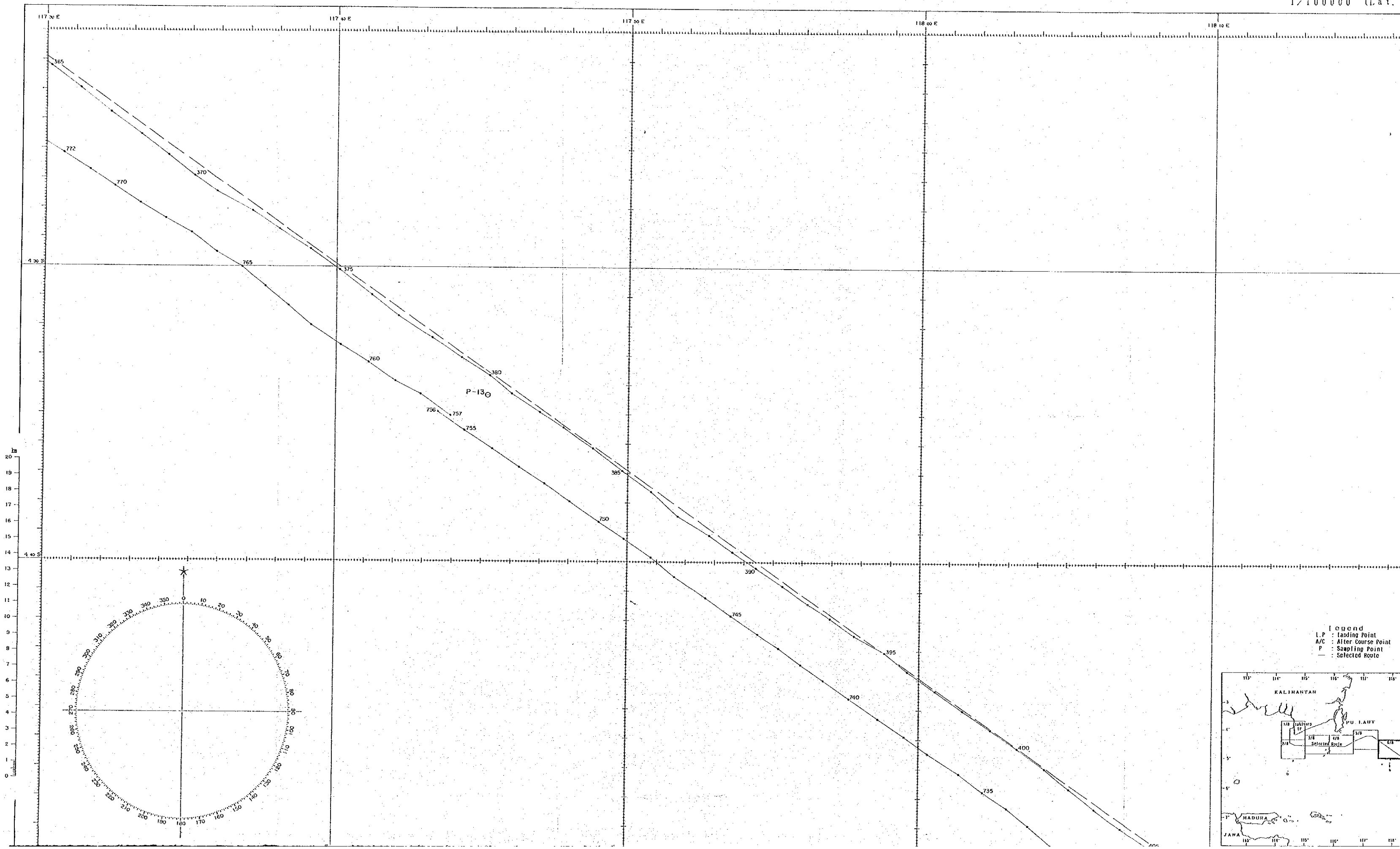
Figure 7 (5/8)

SURVEY TRACKS (OFFSHORE AREA)

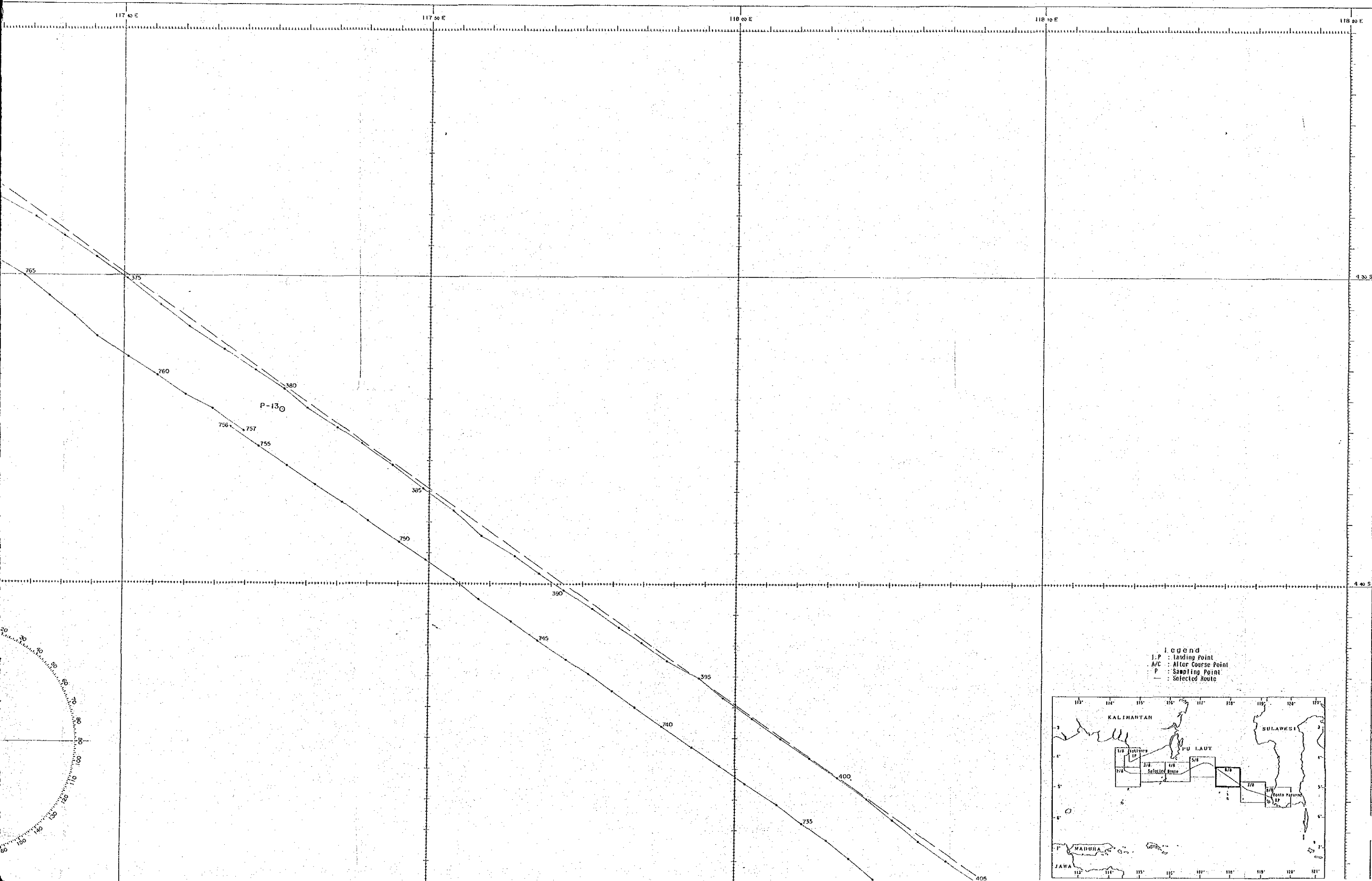


SURVEY TRACKS (OFFSHORE AREA)

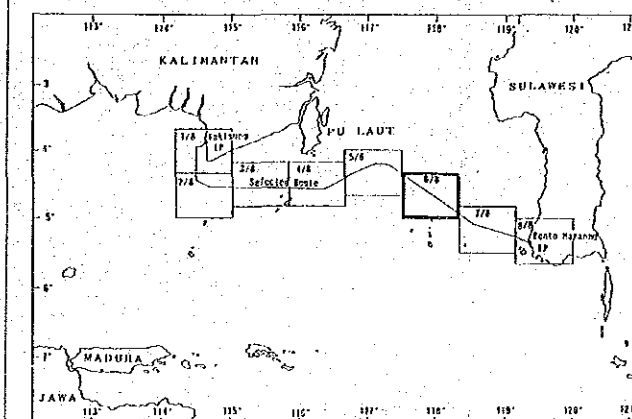
1/100000 (Lat.



1/100000 (Lat. 5° S WGS-72)



Legend
I.P. : landing Point
A/C : Alter Course Point
P : Sampling Point
- : Selected Route



20
19
18
17
16
15
14
13
12
11
10
9
8
7
6
5
4
3
2
1
0
Latitude

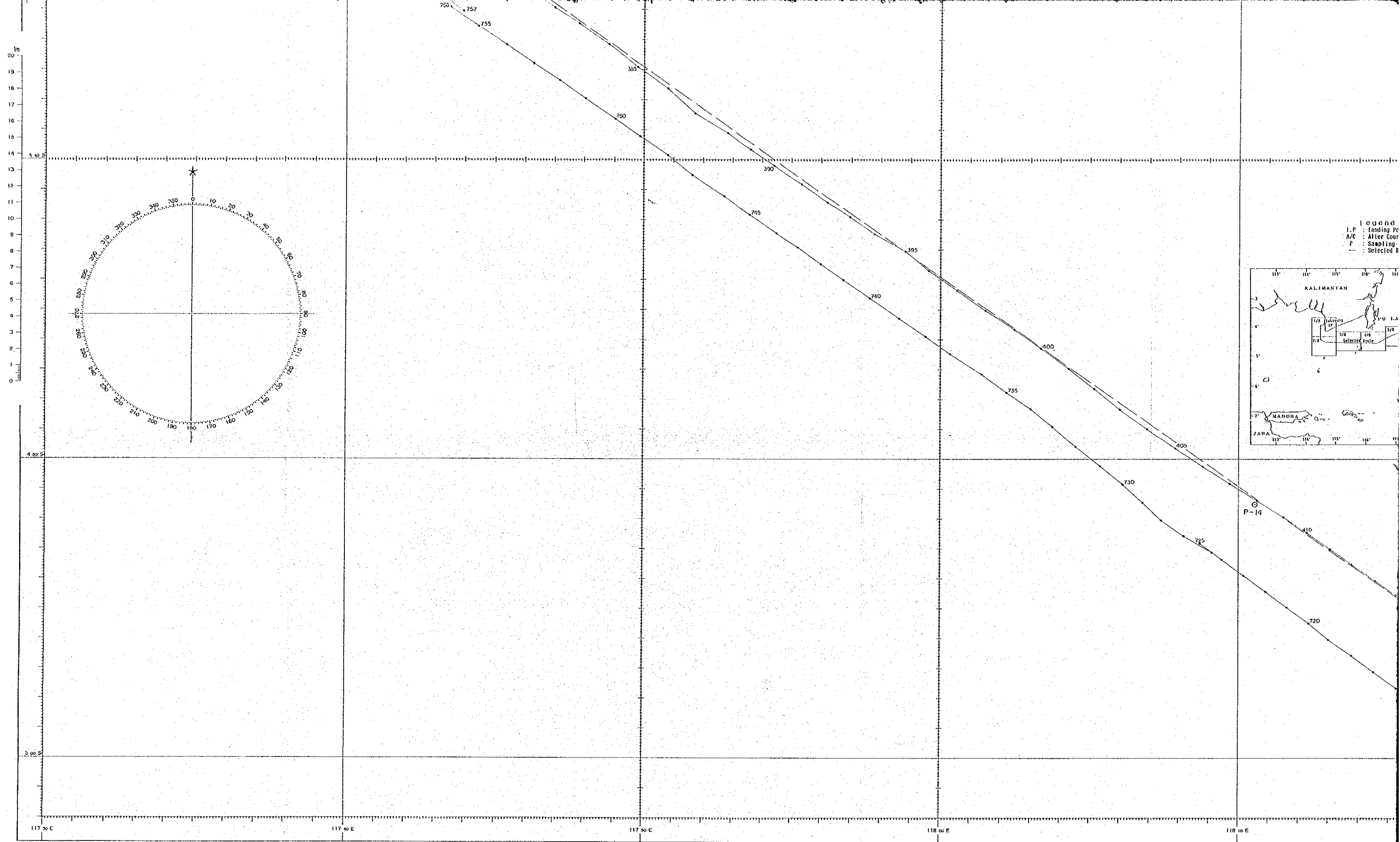
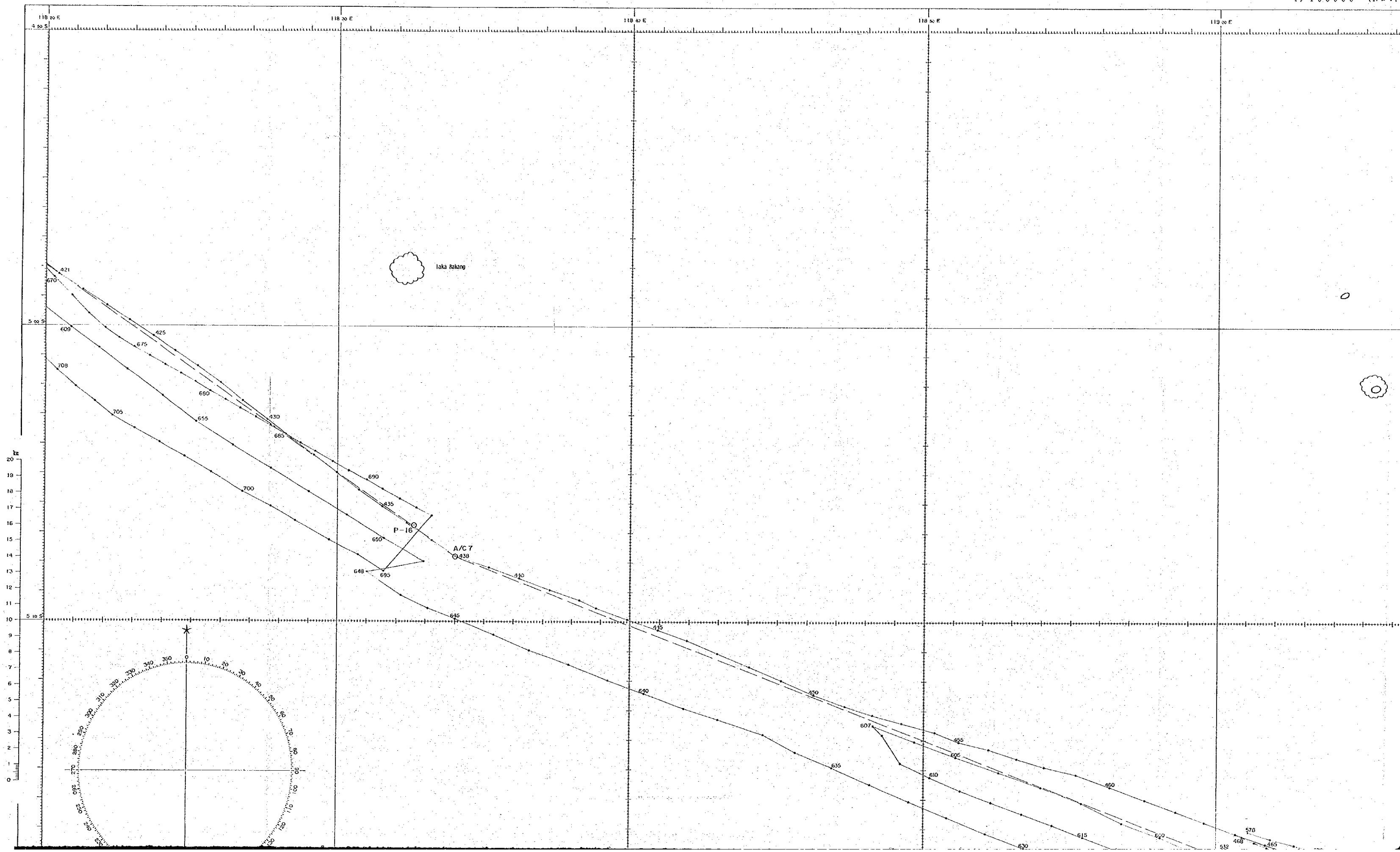
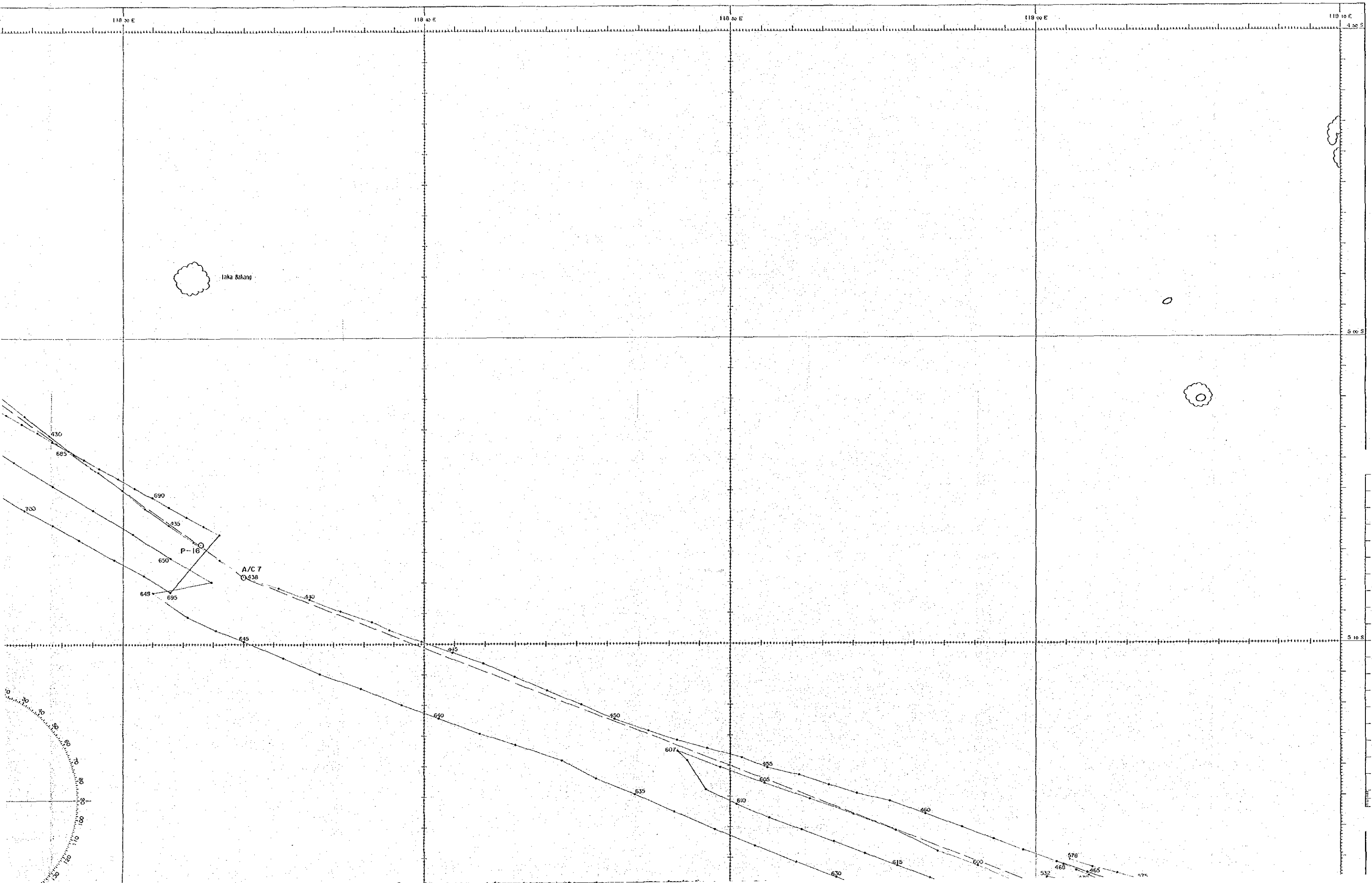


Figure 7 (6/8)

SURVEY TRACKS (OFFSHORE AREA)



1/100000 (Lat. 5° S WGS-72)



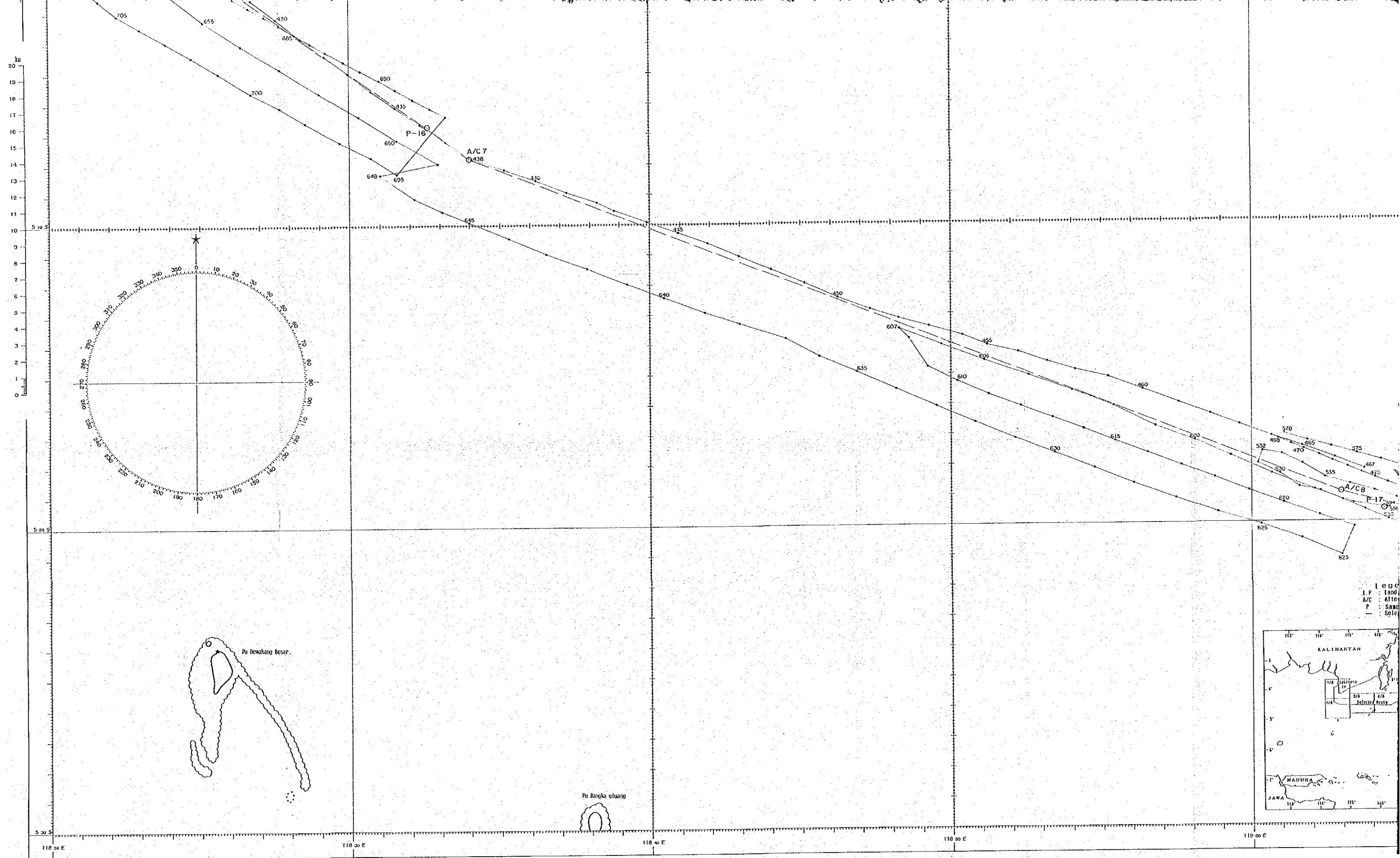
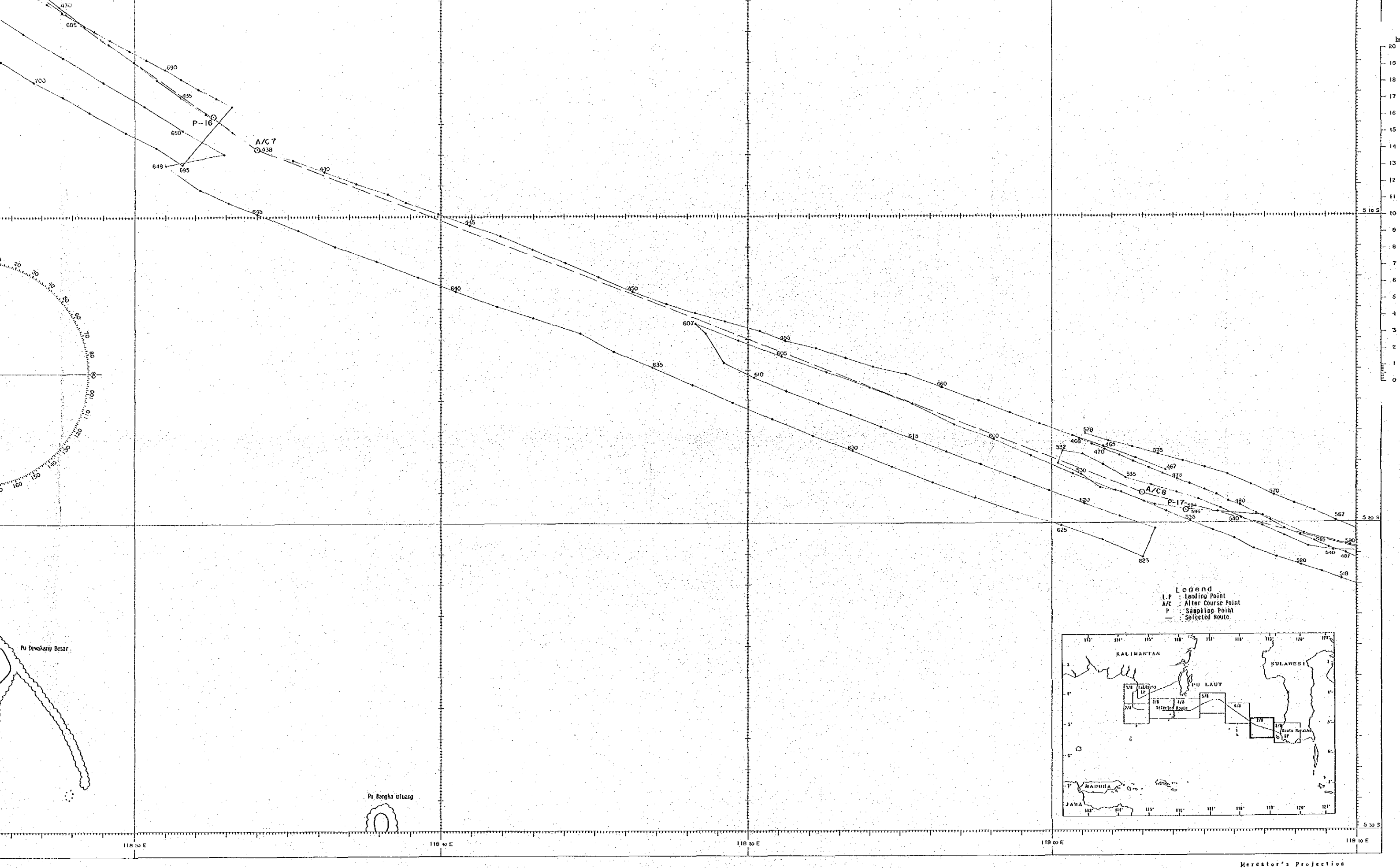
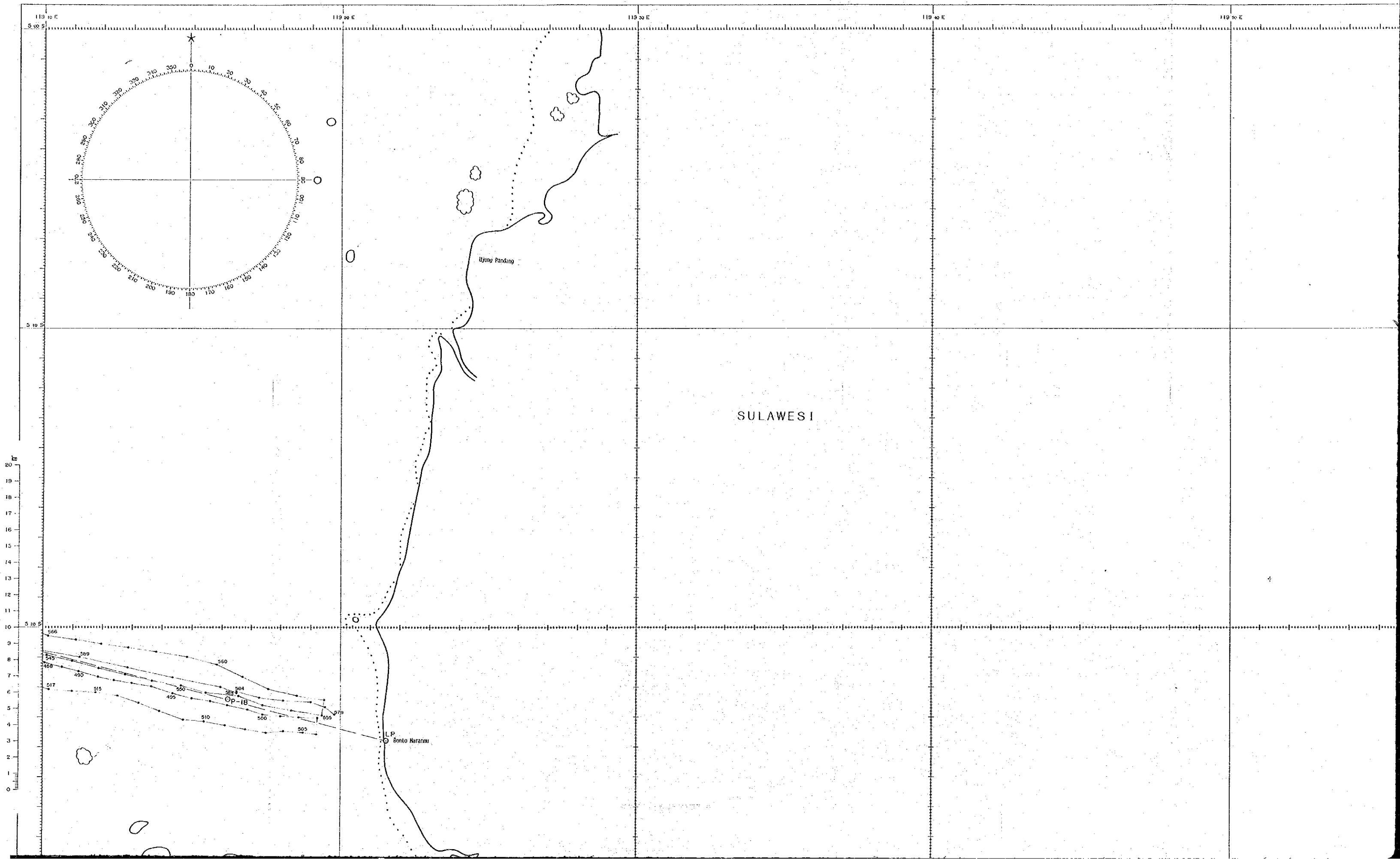


Figure 7 (7/8)

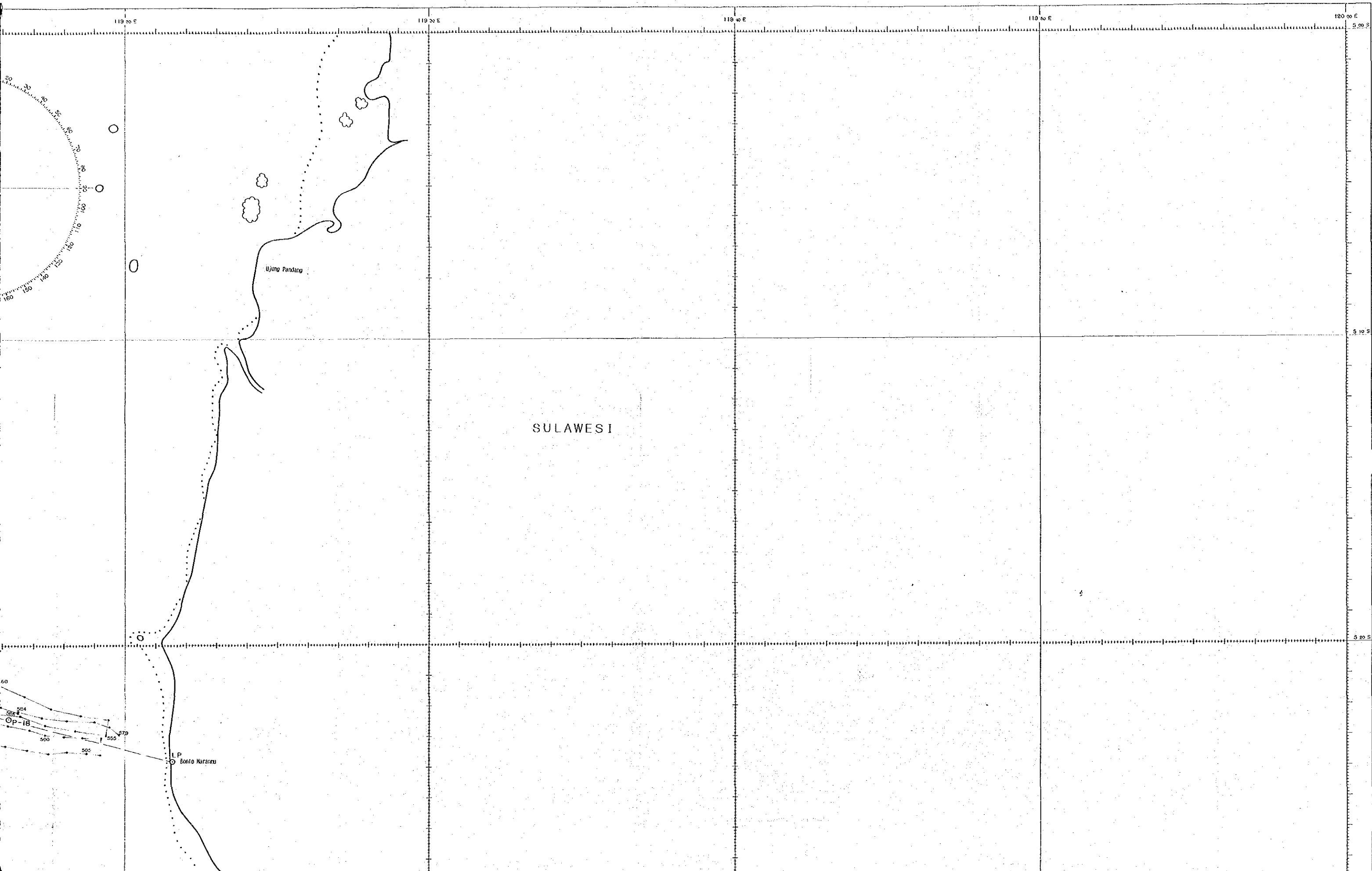
SURVEY TRACKS (OFFSHORE AREA)



7/8)



1/100000 (Lat. 5° S WGS-72)



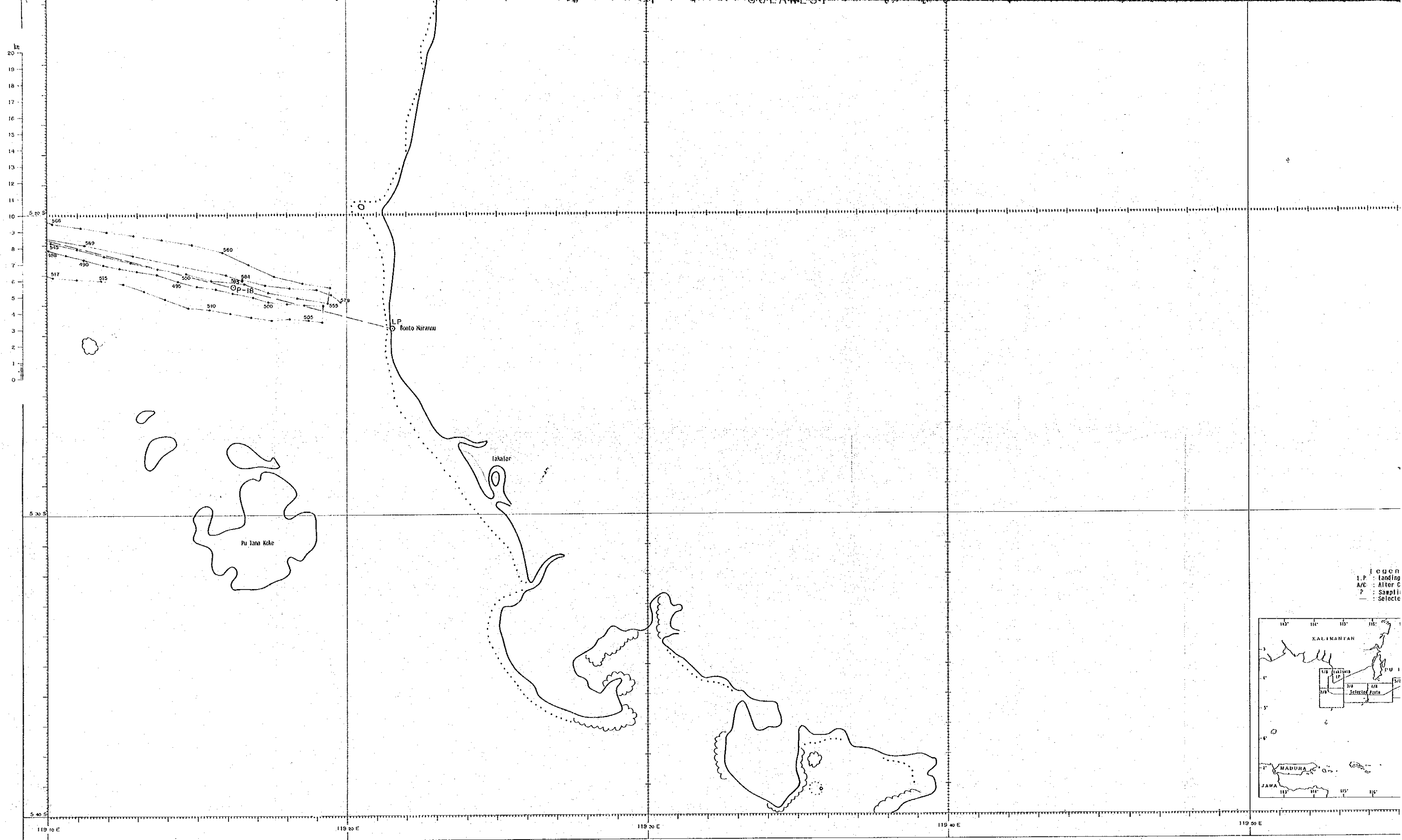


Figure 7 (8/8)

SURVEY TRACKS (OFFSHORE AREA)

