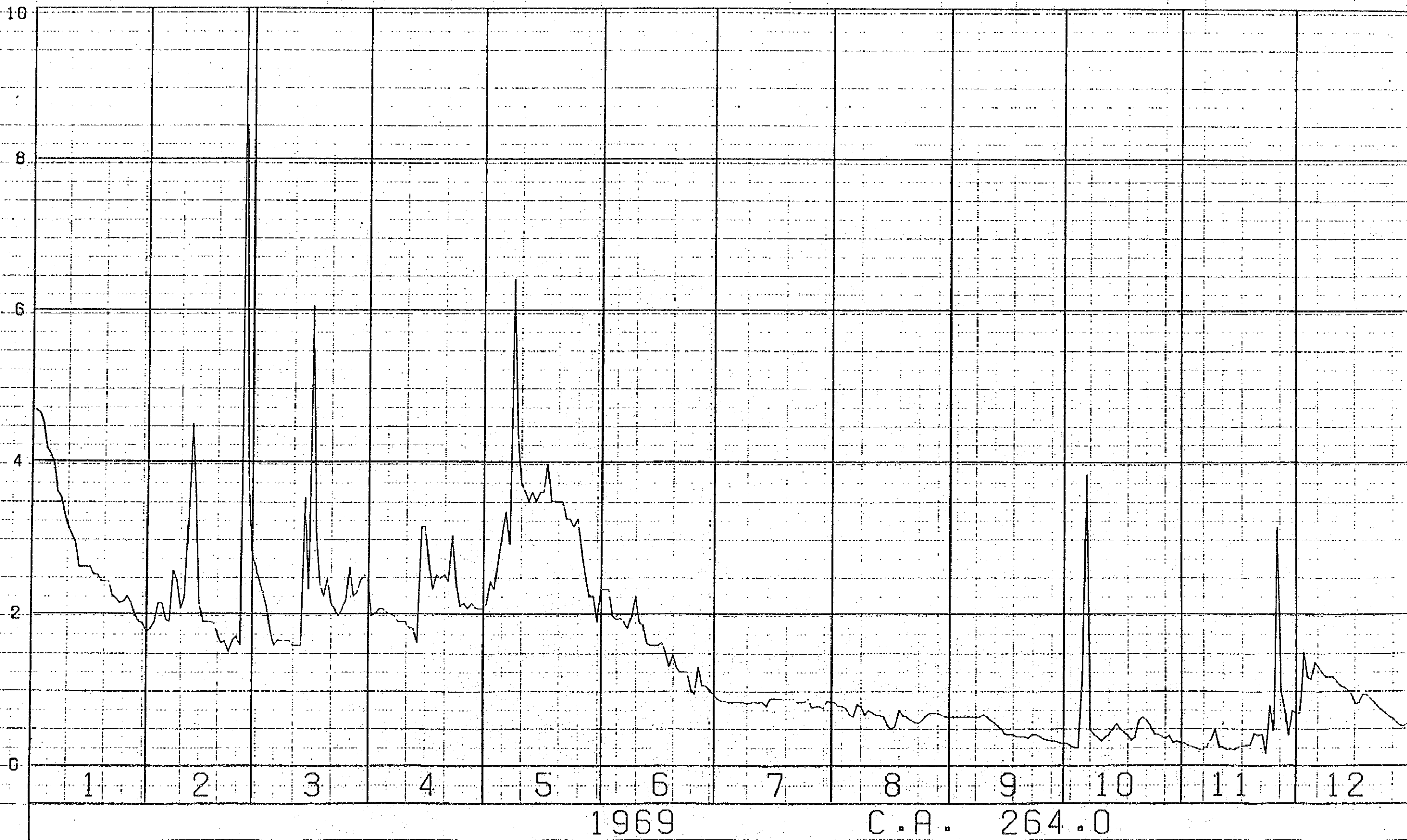
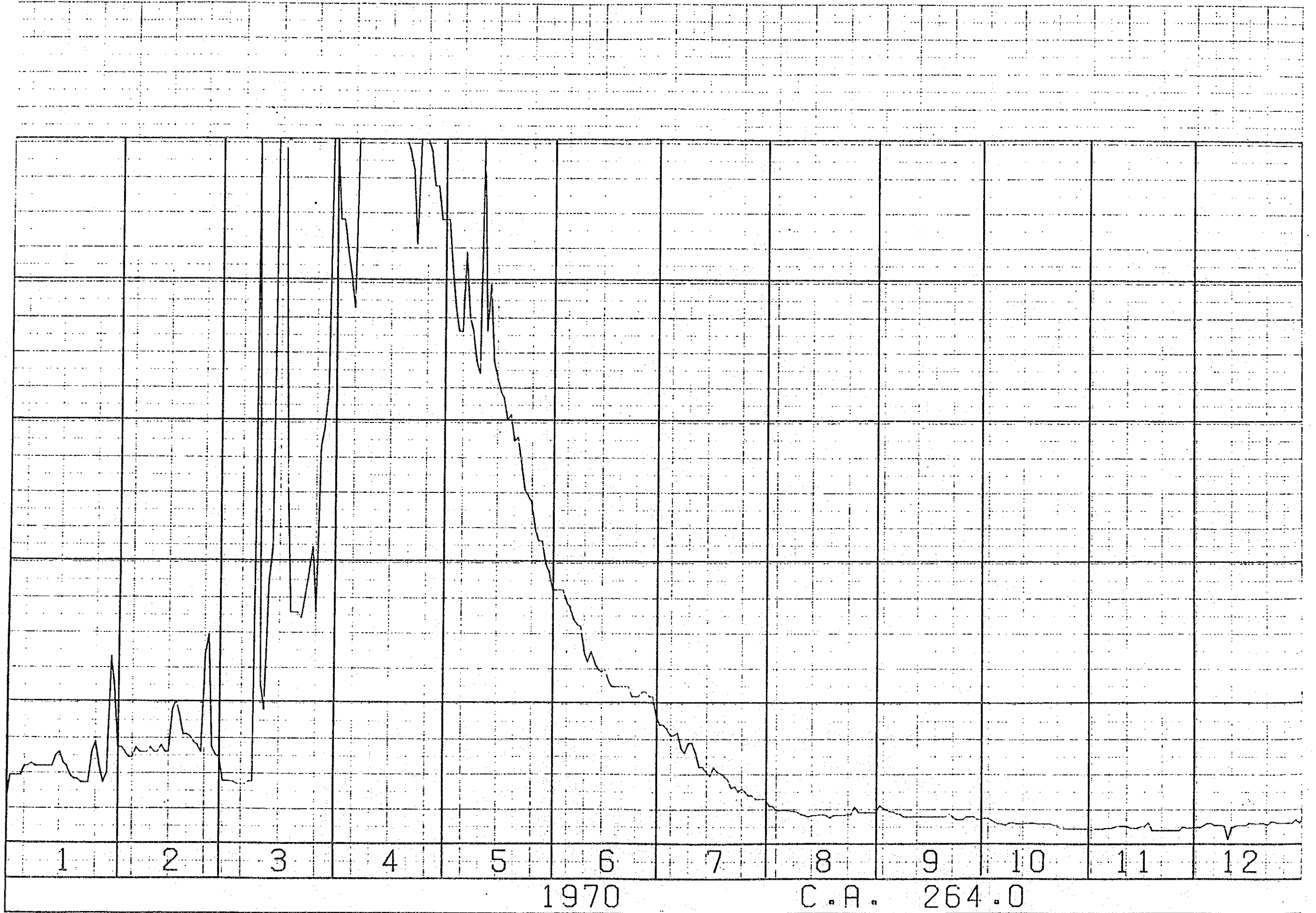




HIMO RIVER

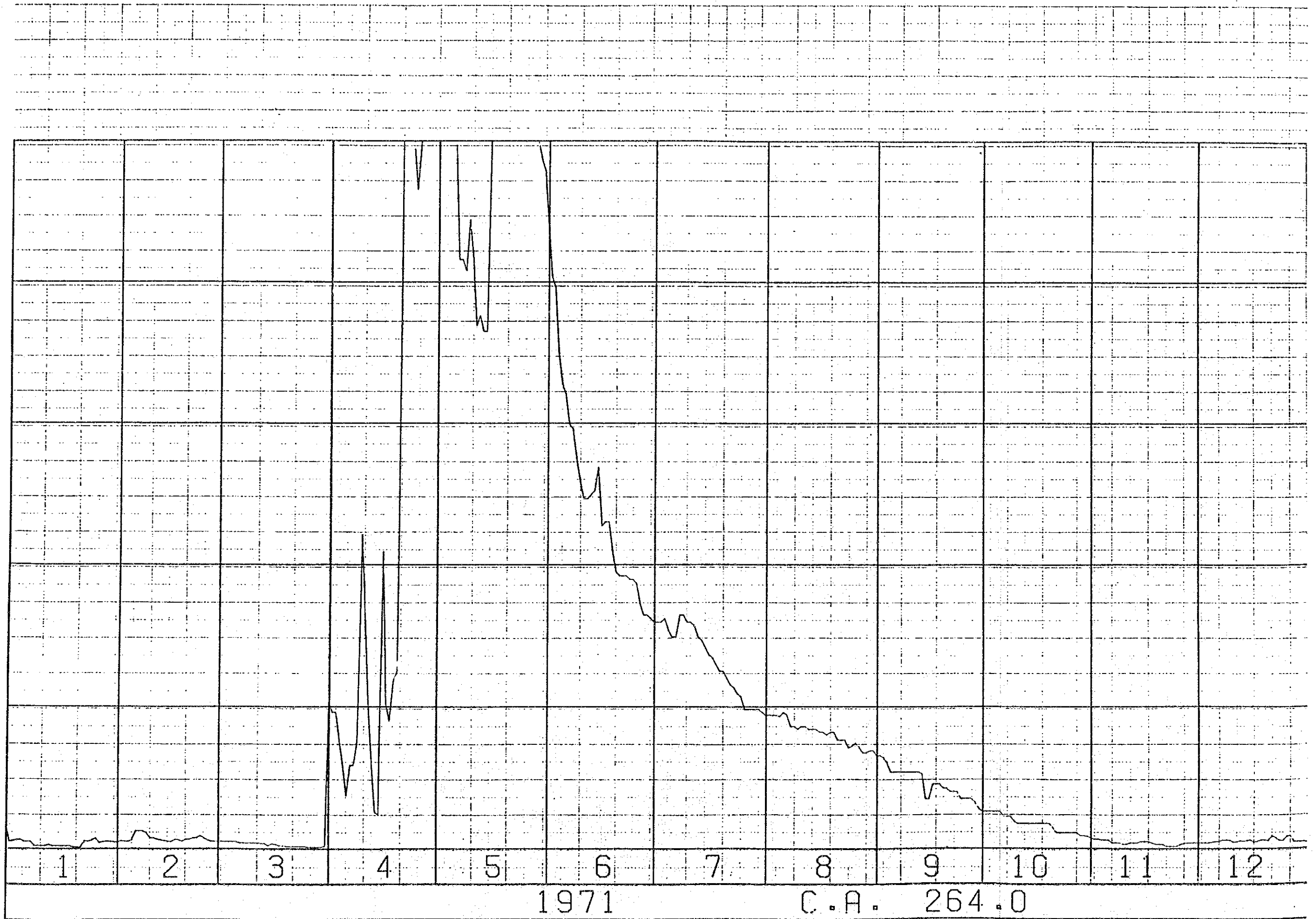
Q cu.m./sec at 105-11A, Himo River

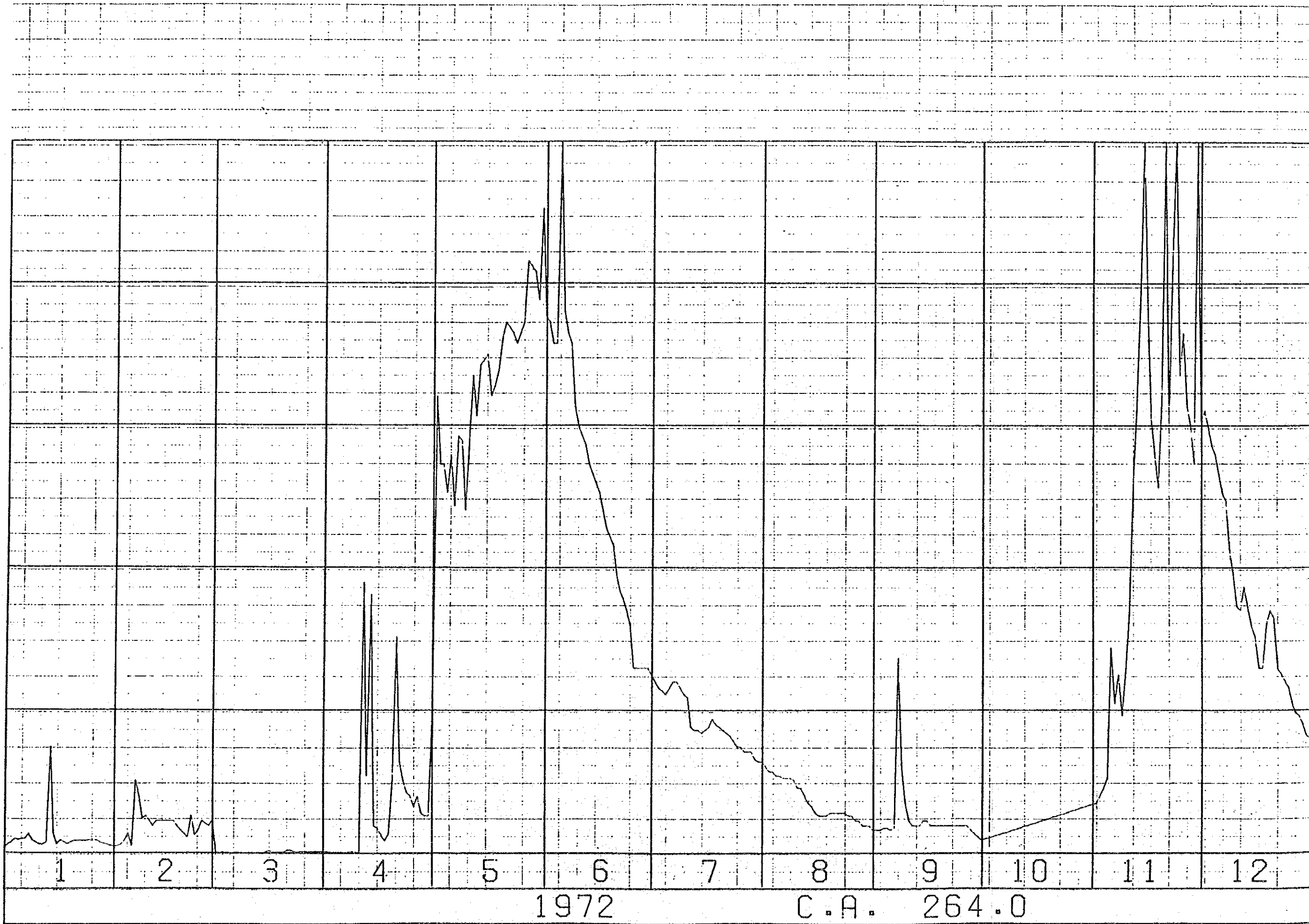


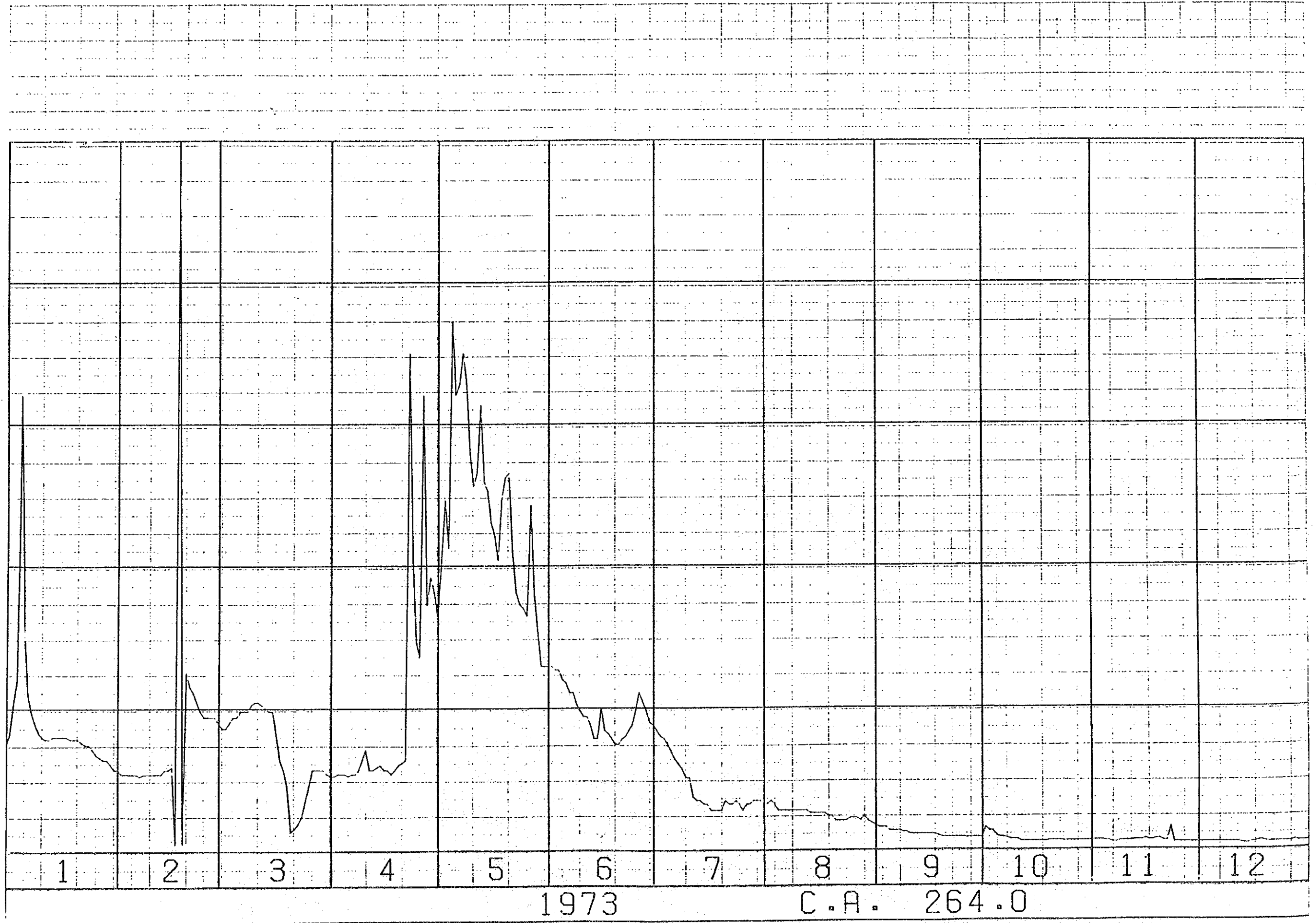


1970

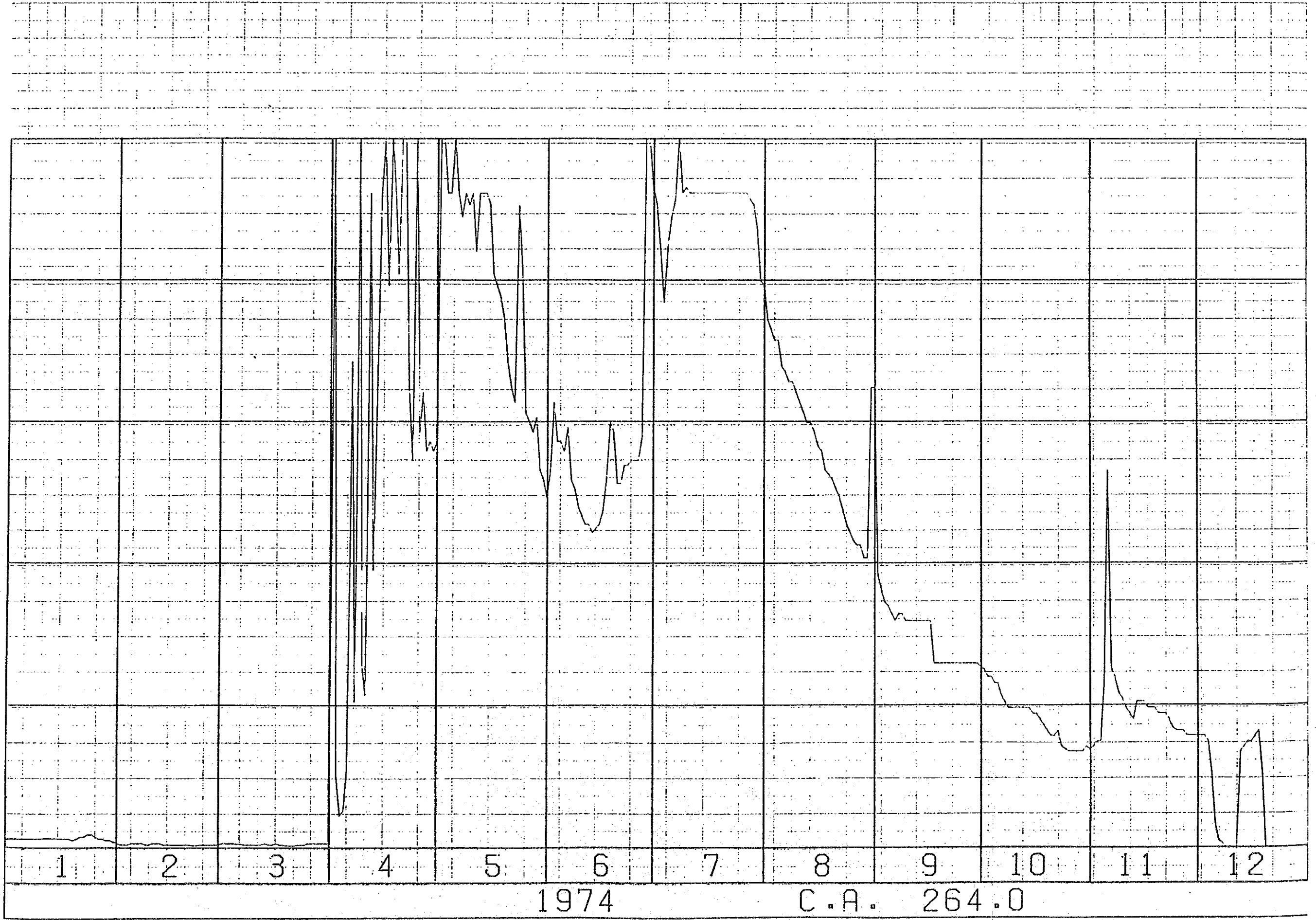
C.A. 264.0

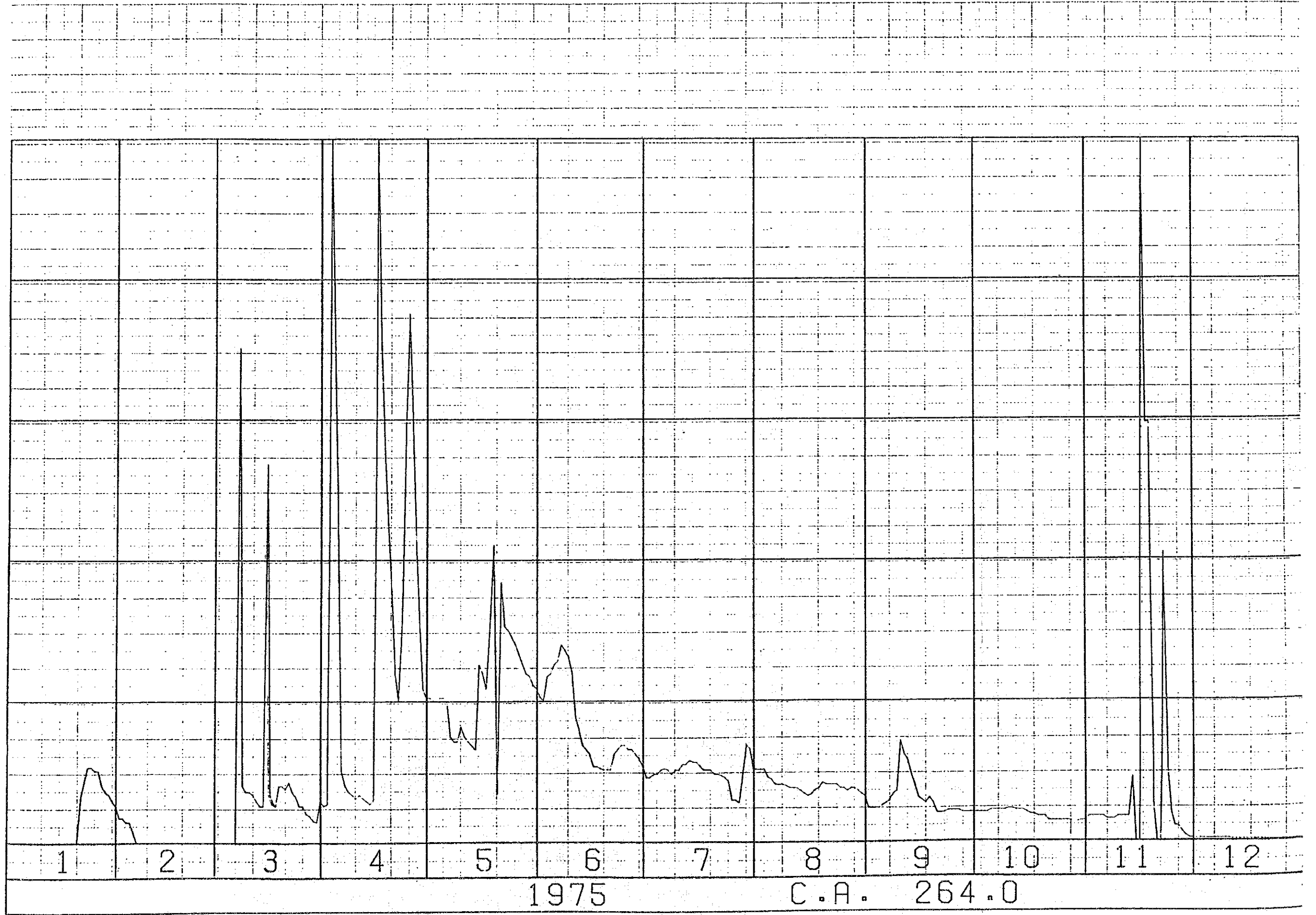


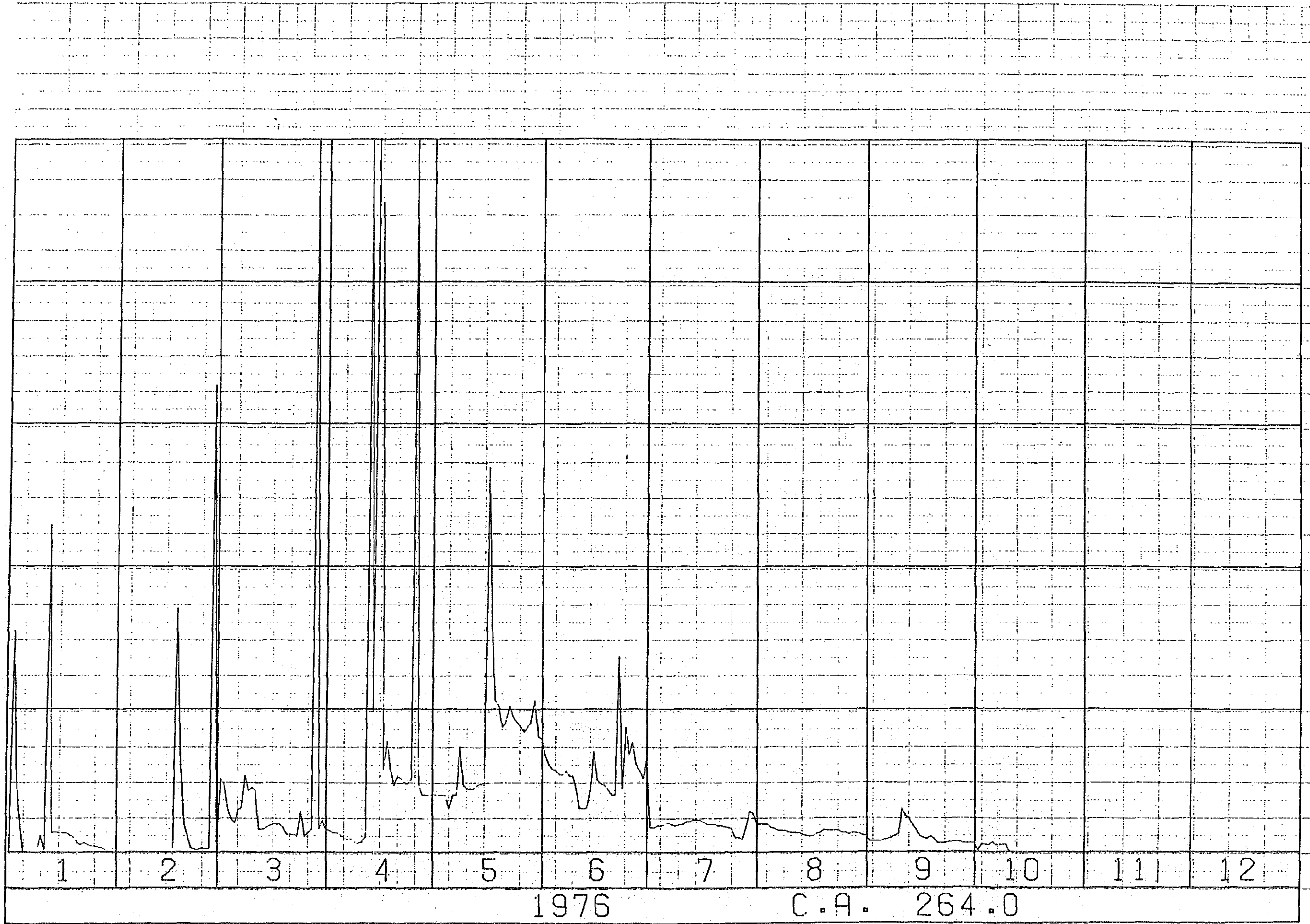






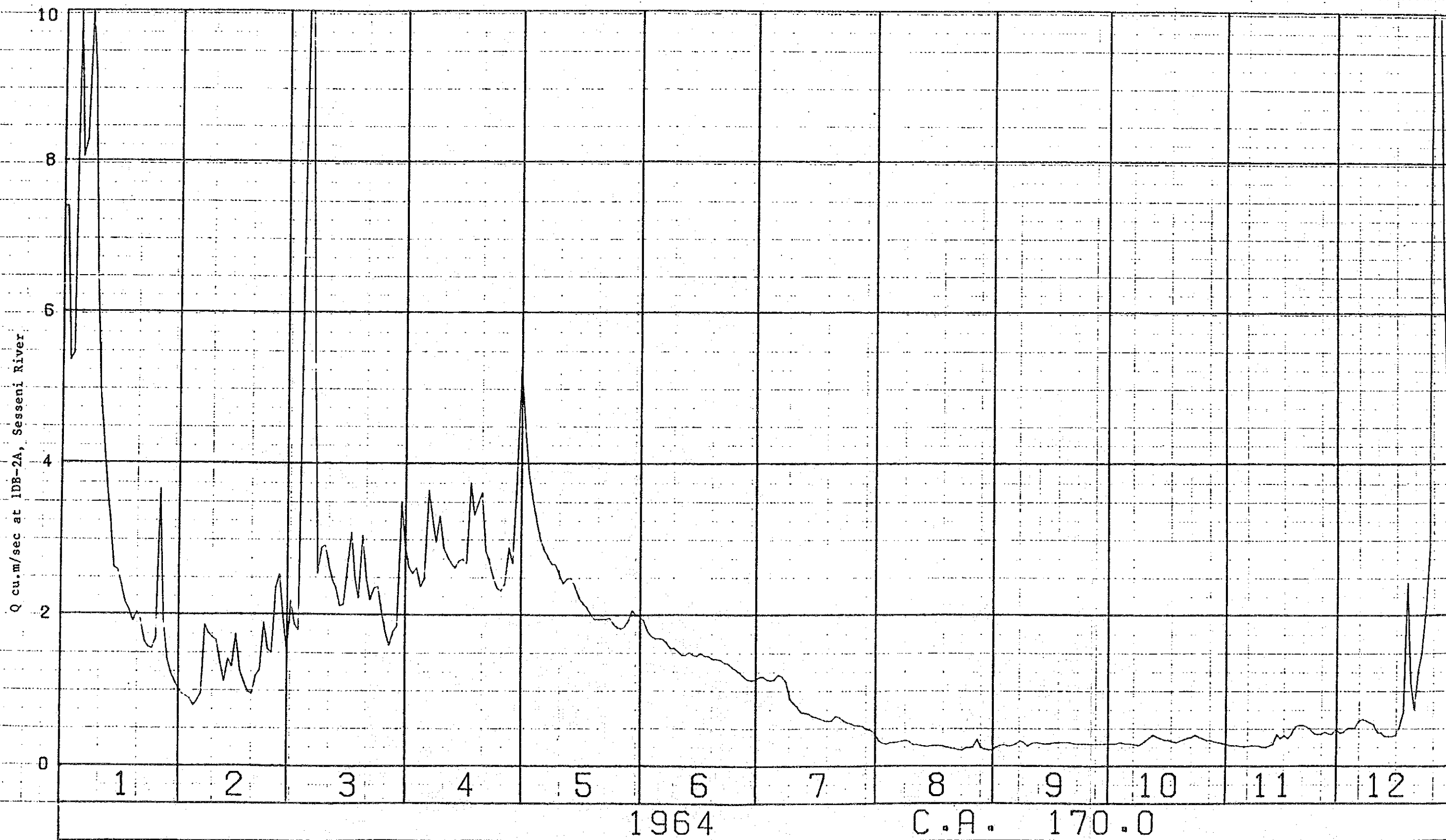


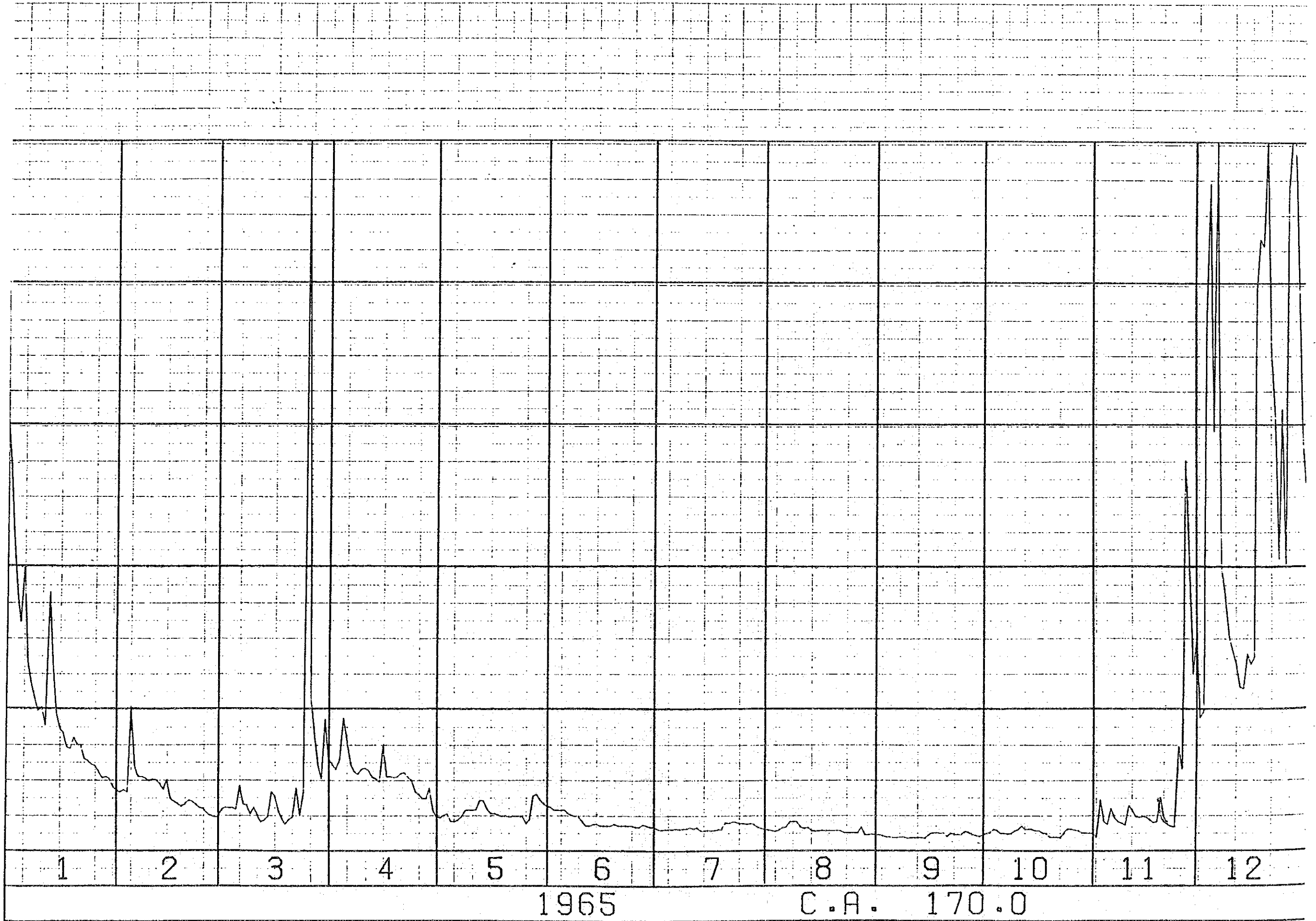


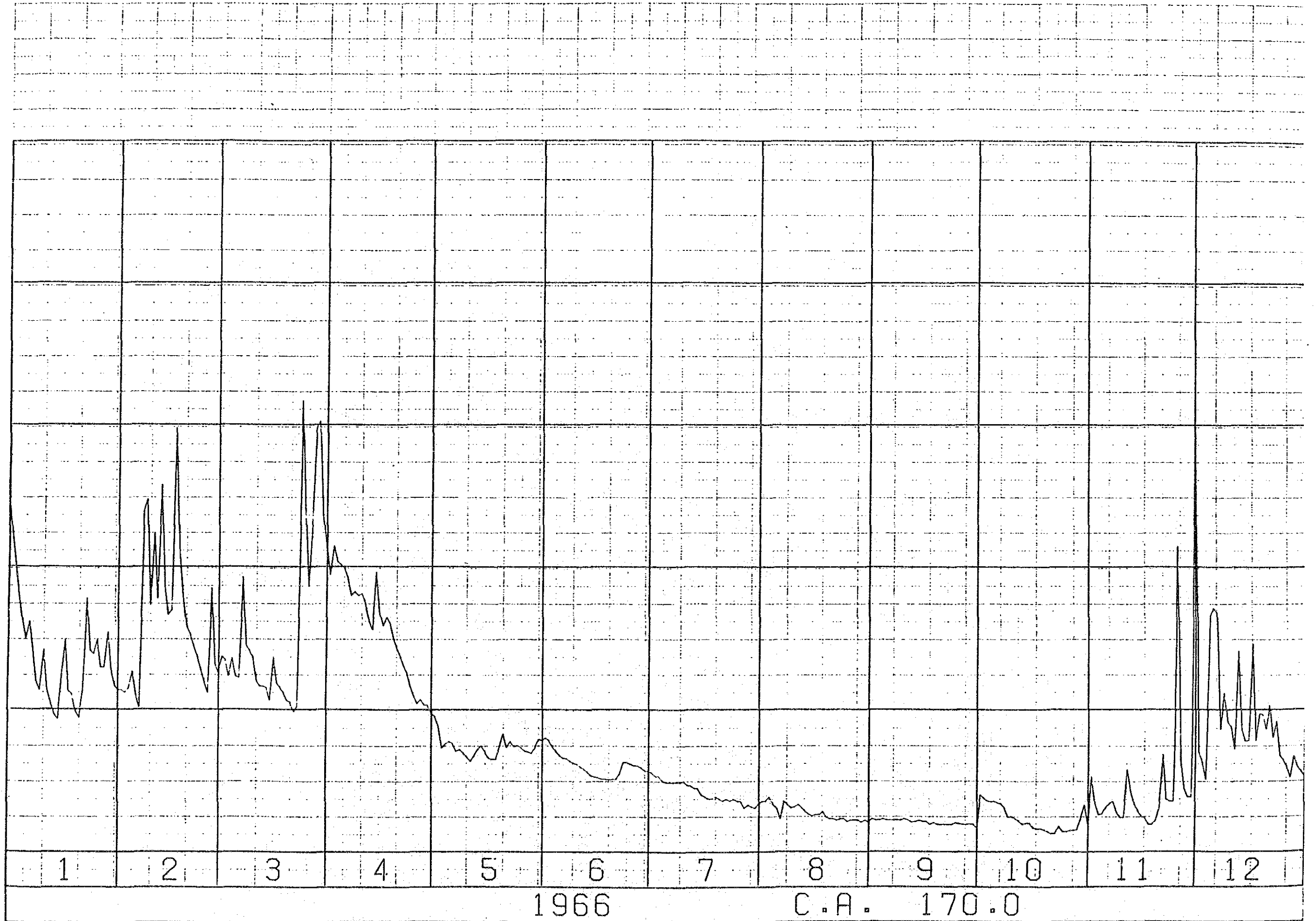


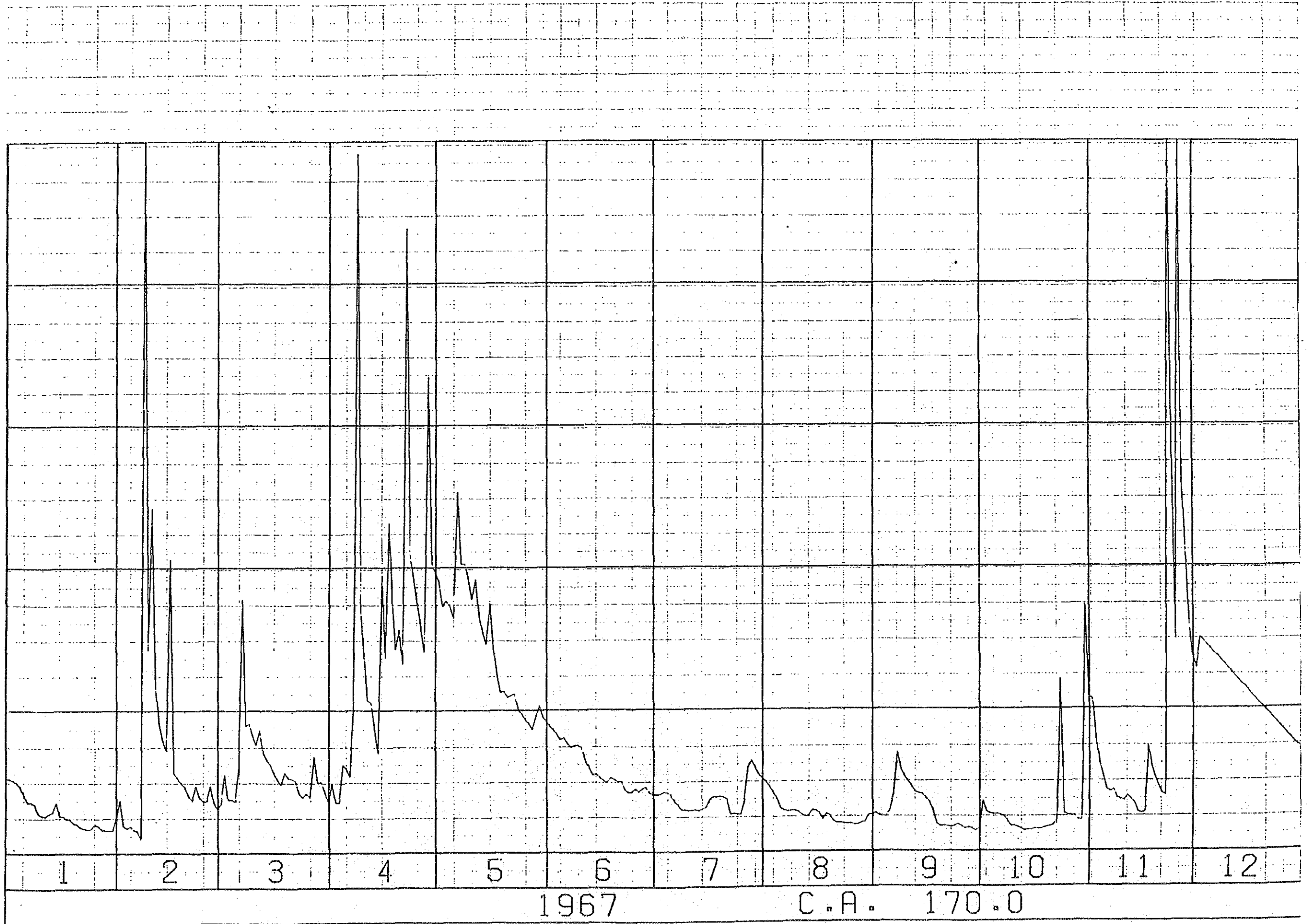
②

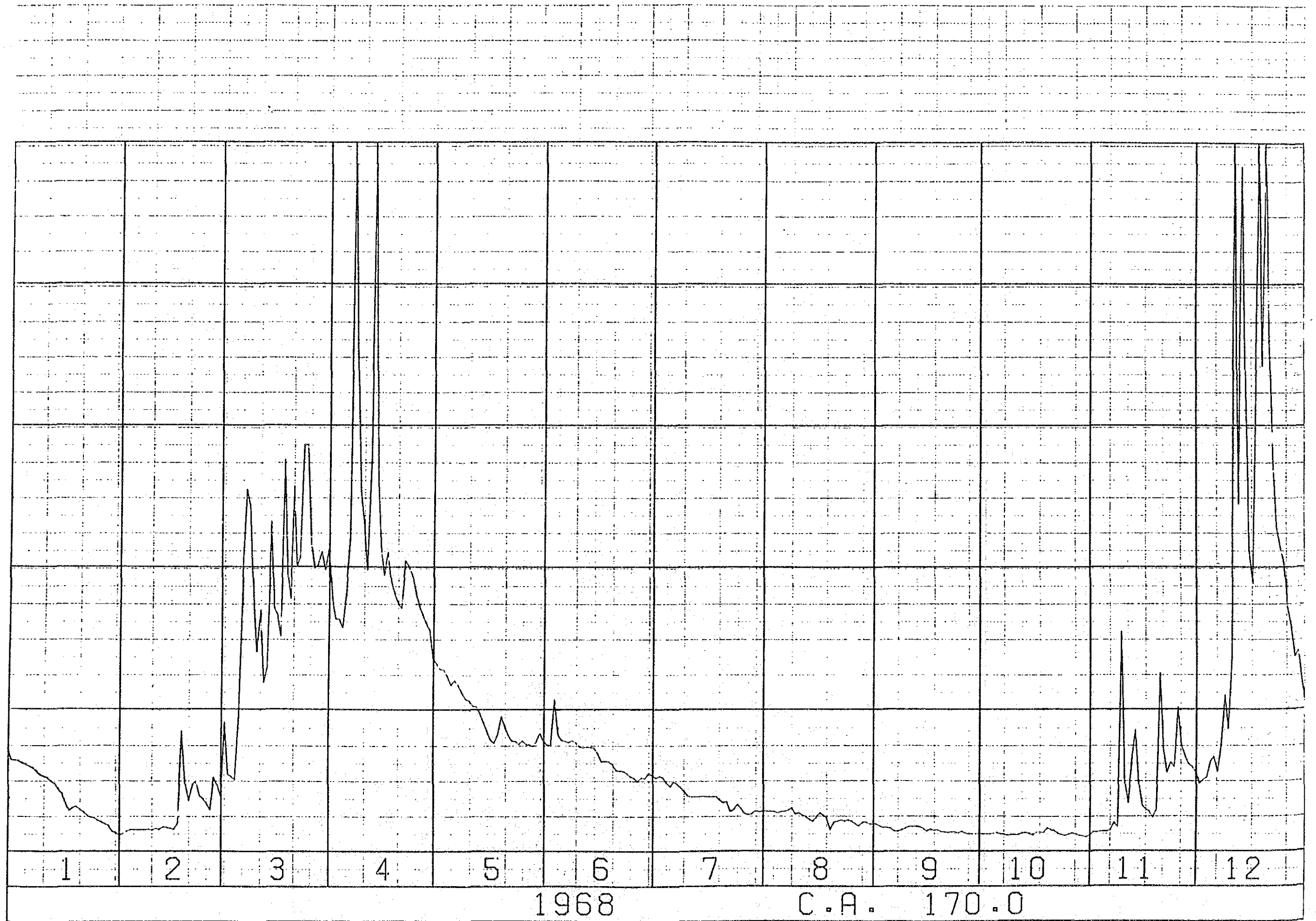
SESSENI RIVER



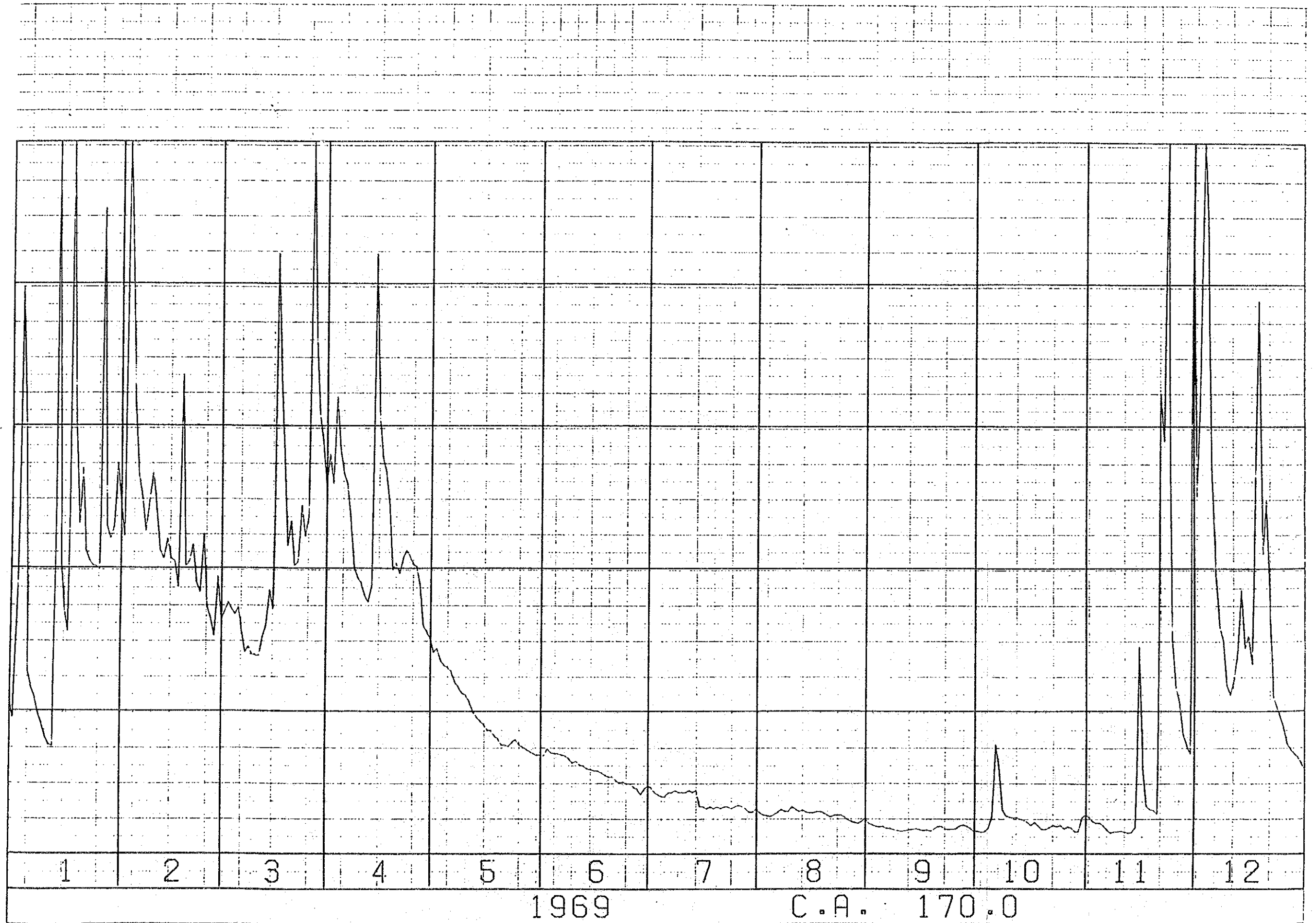


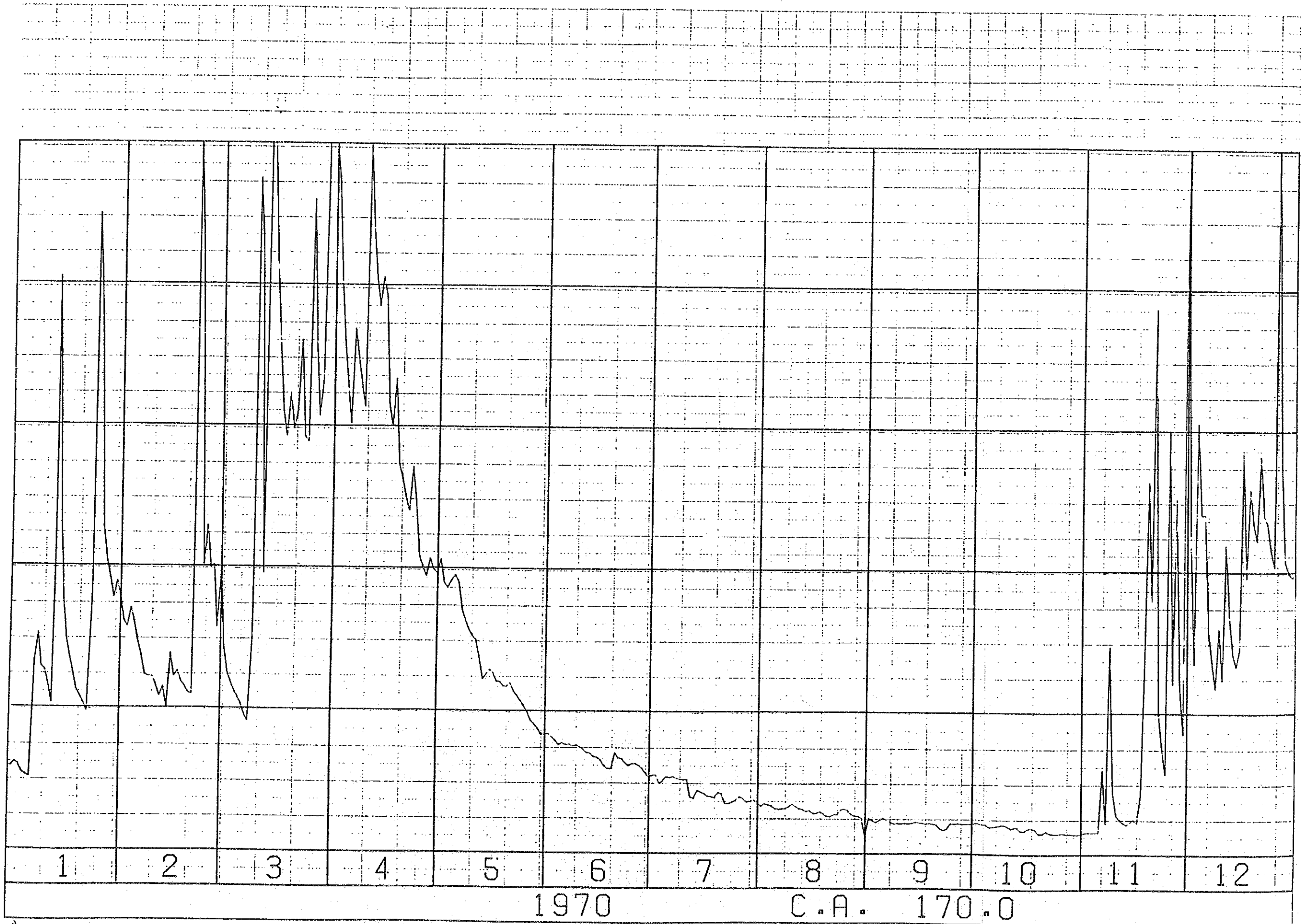


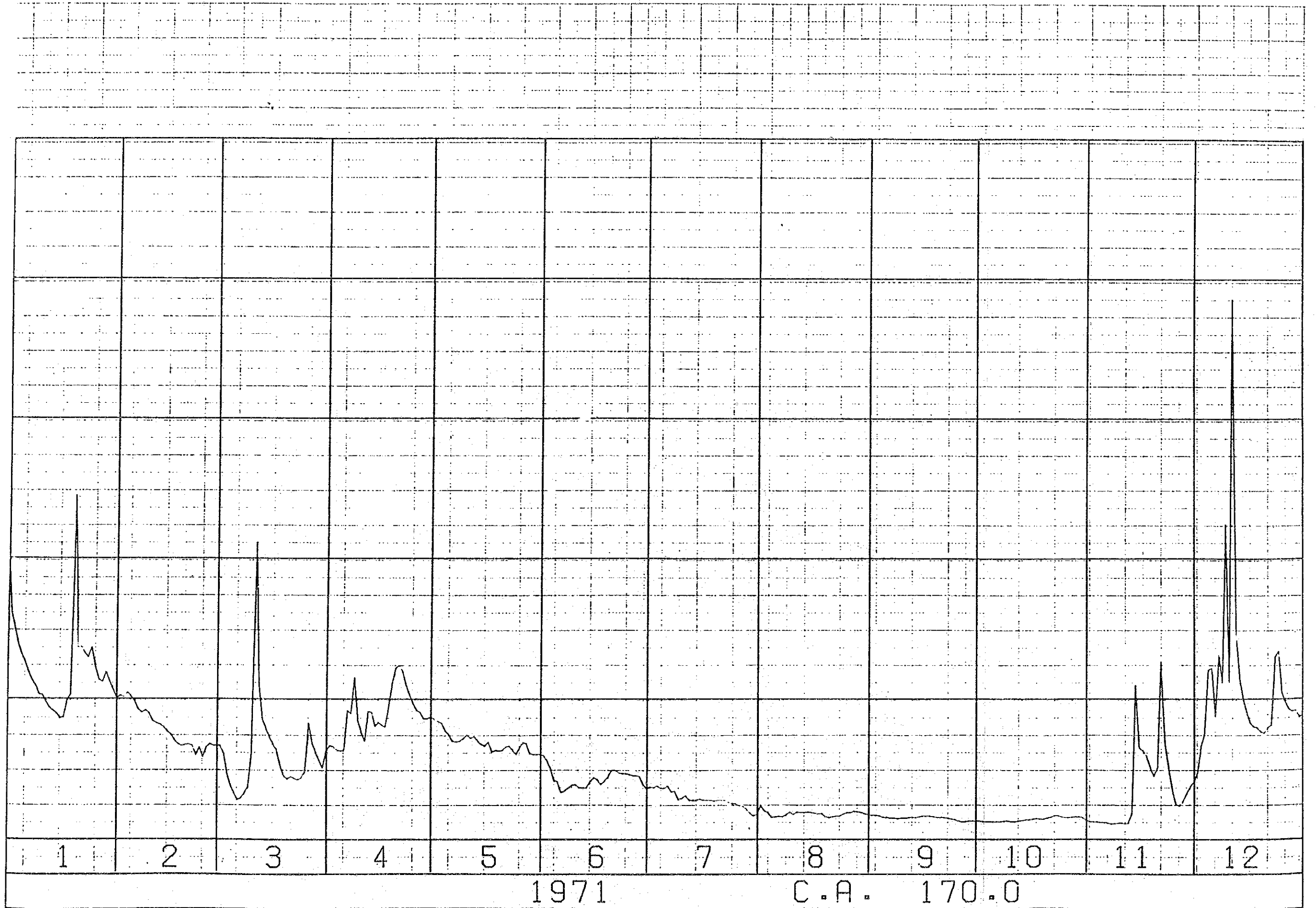


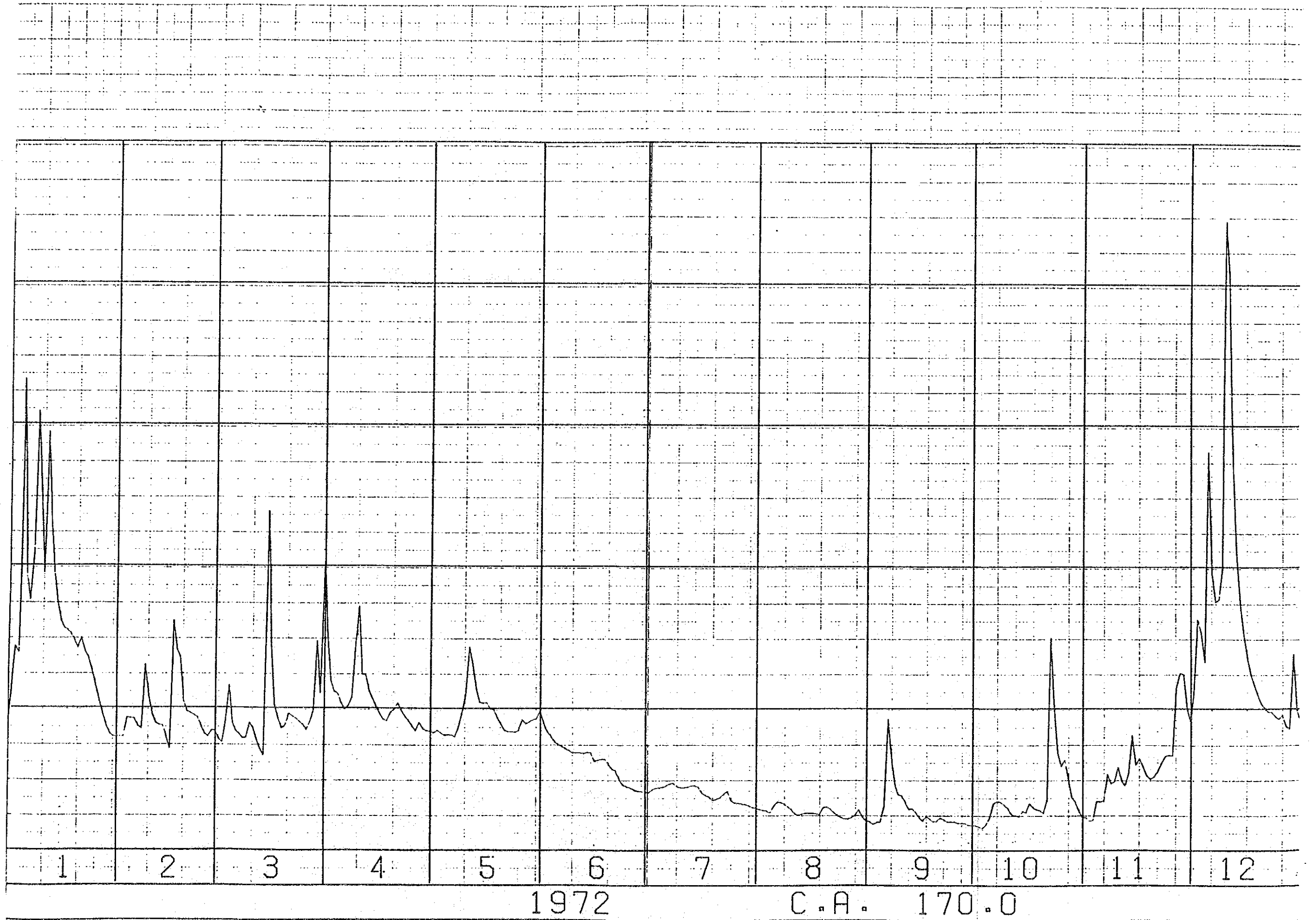




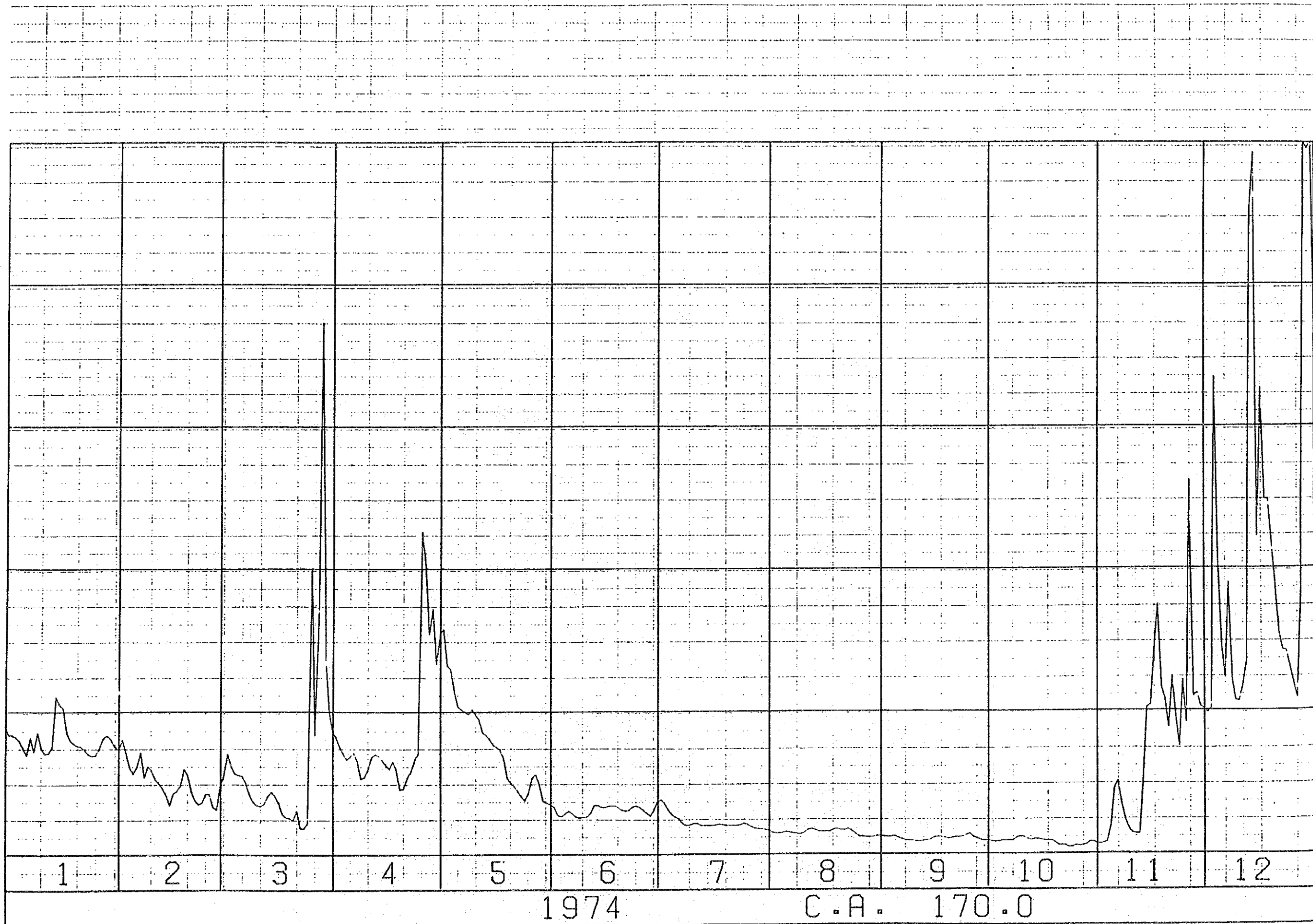


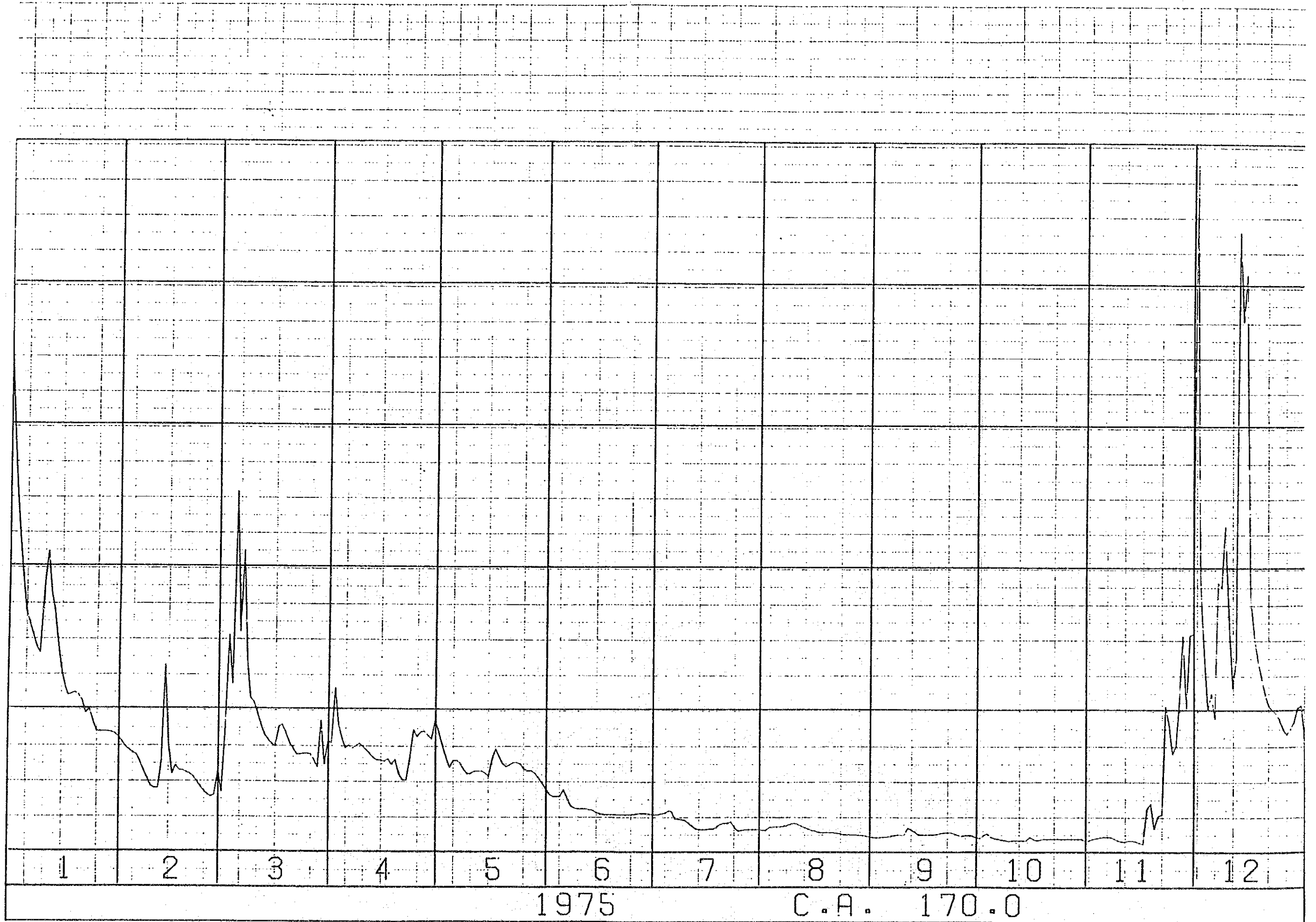






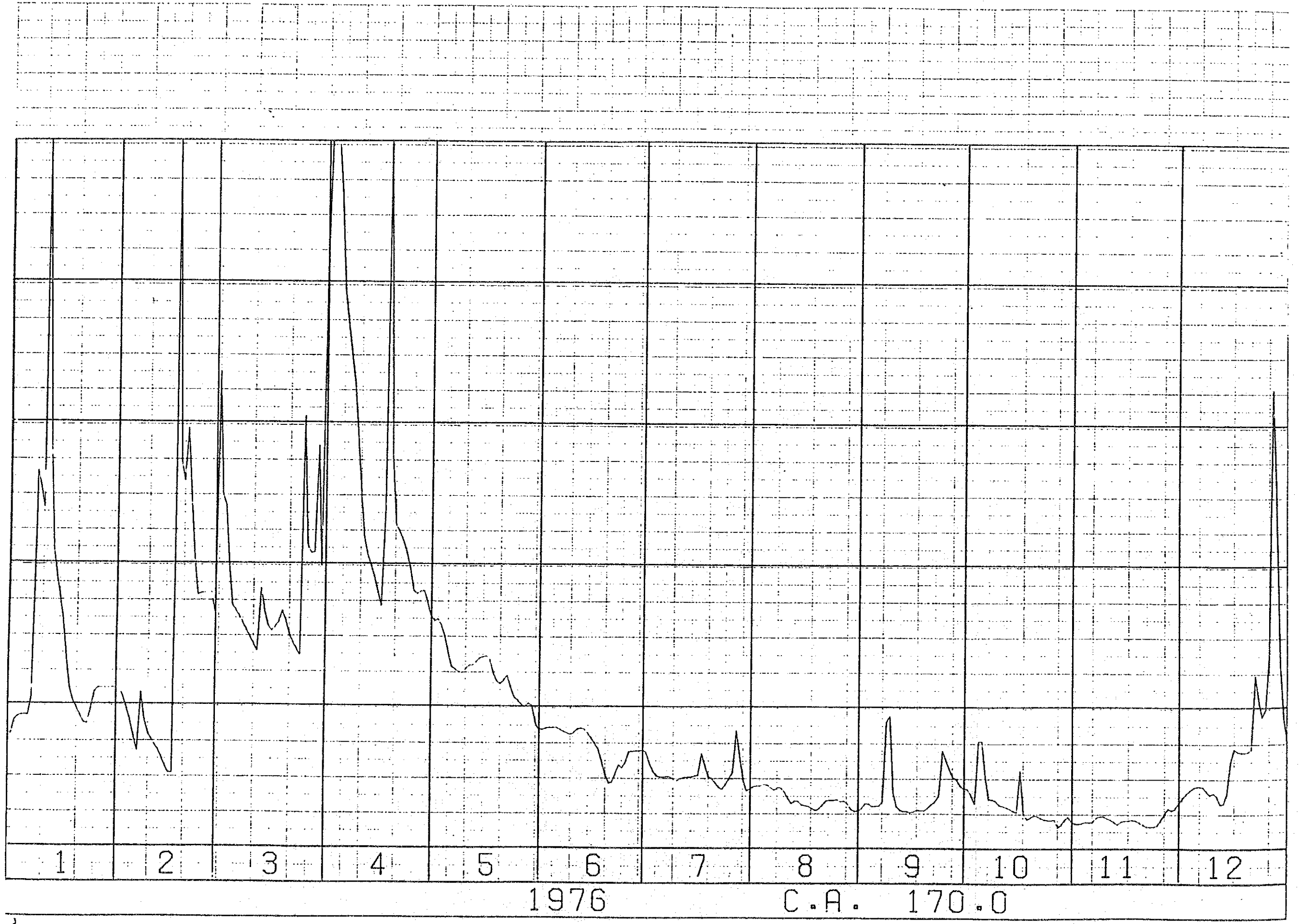




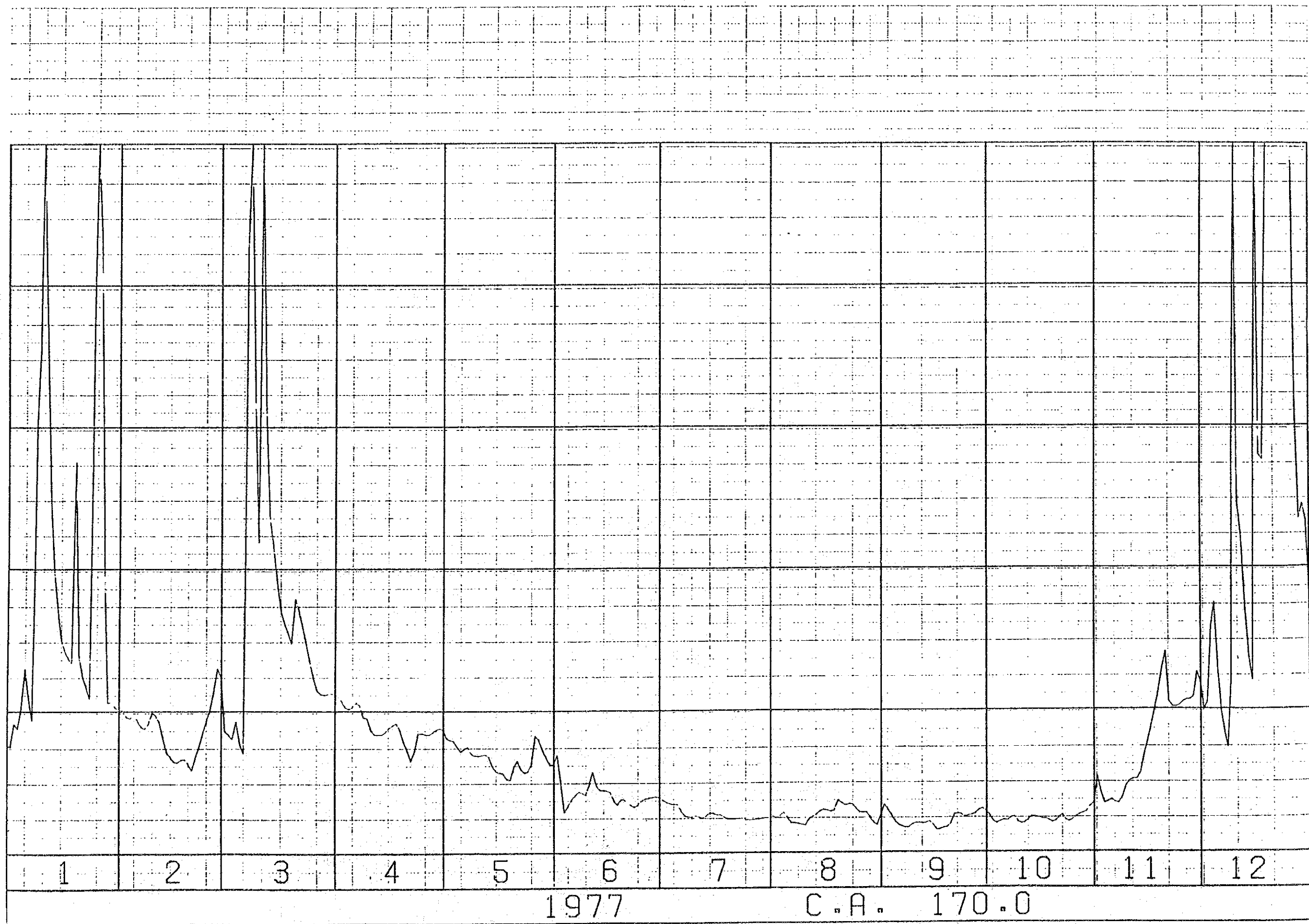


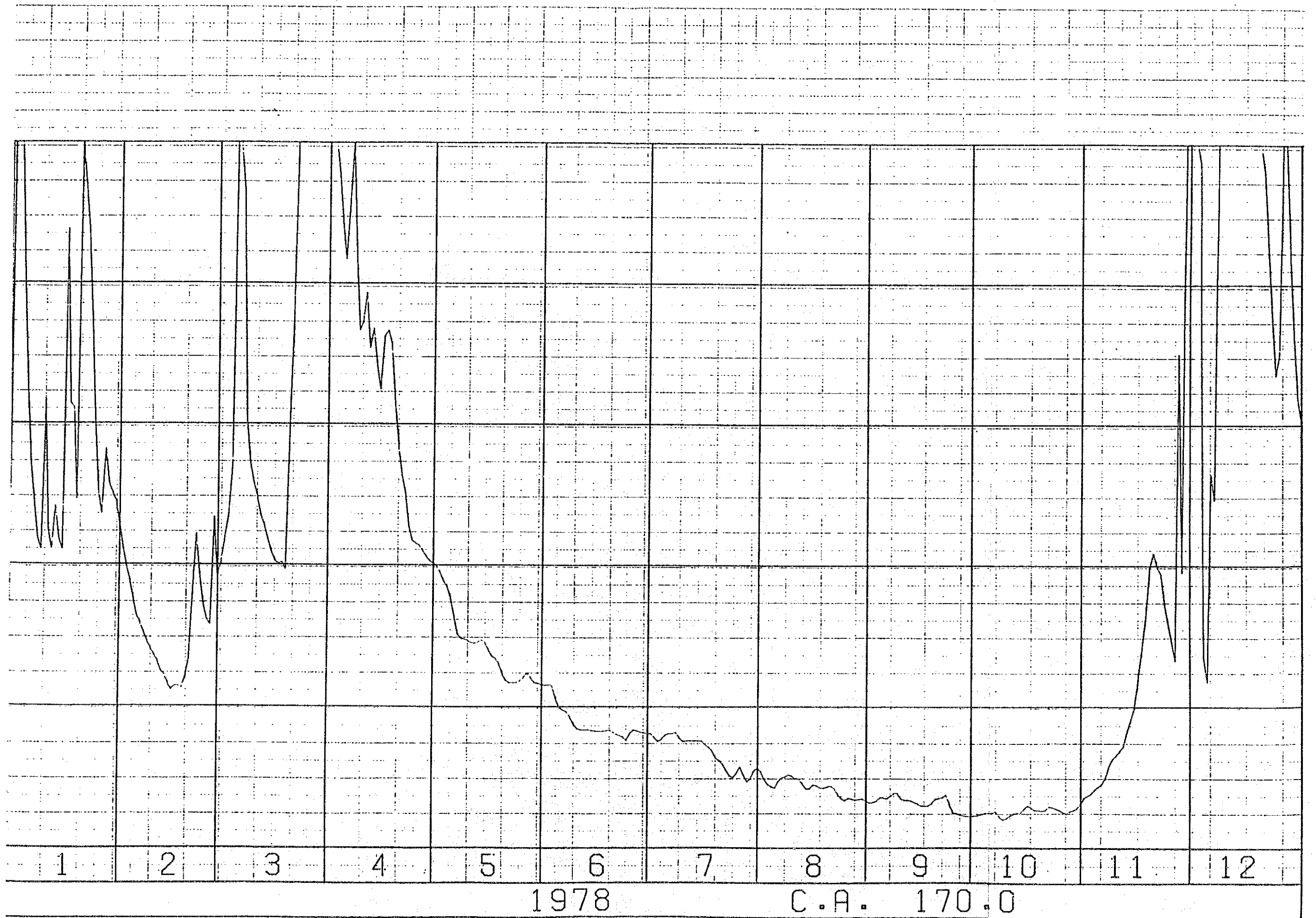
1975

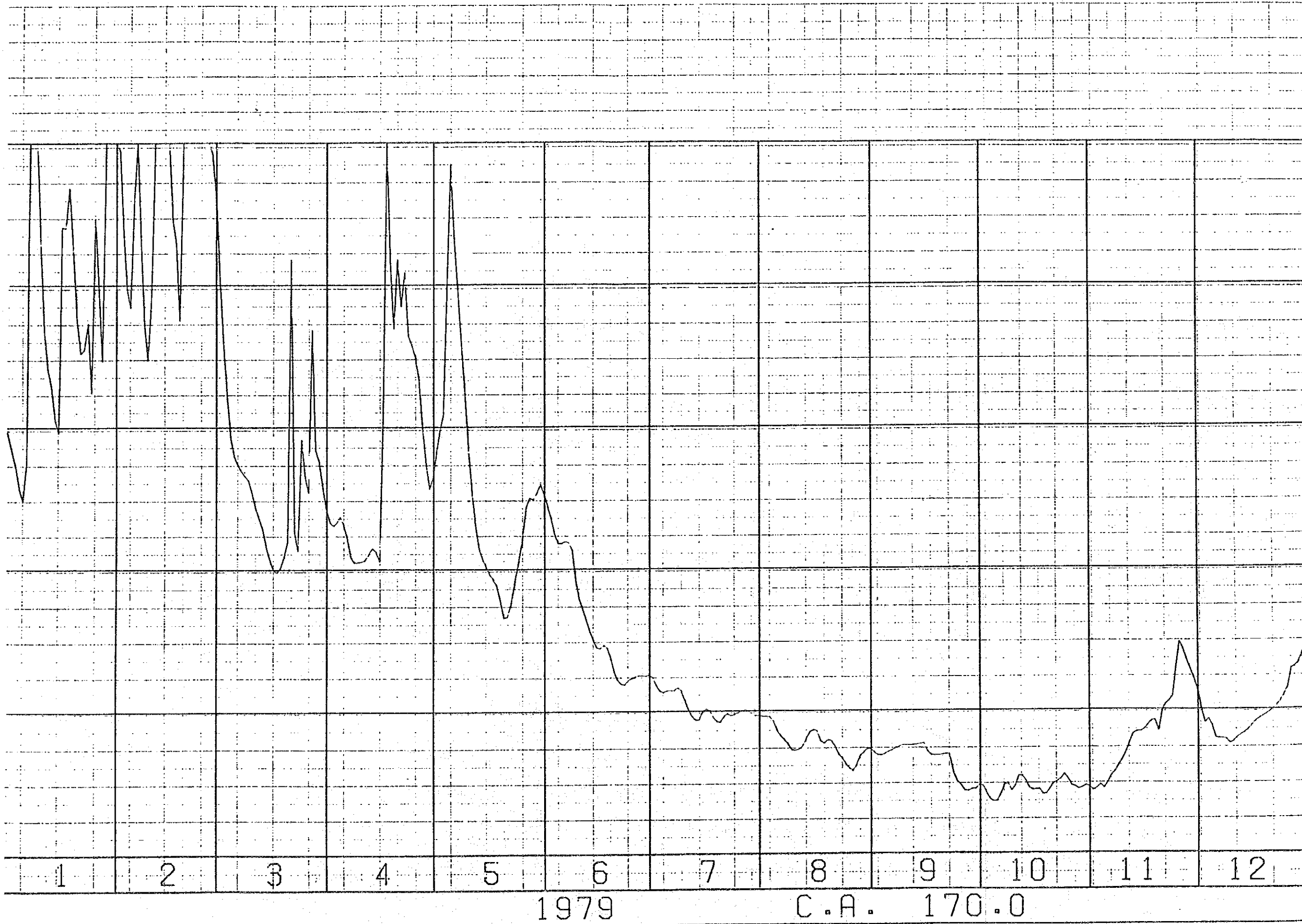
C.A. 170.0

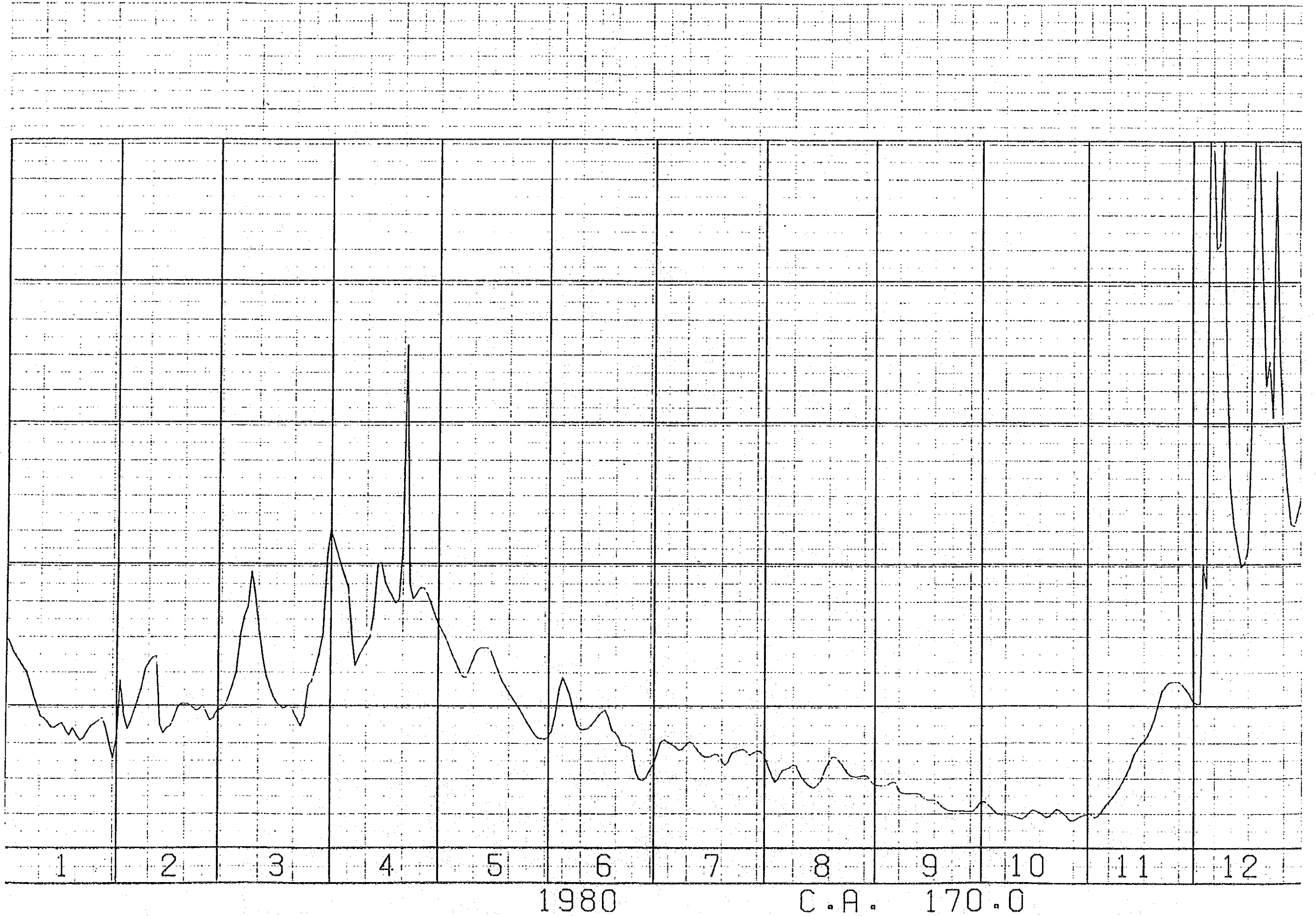


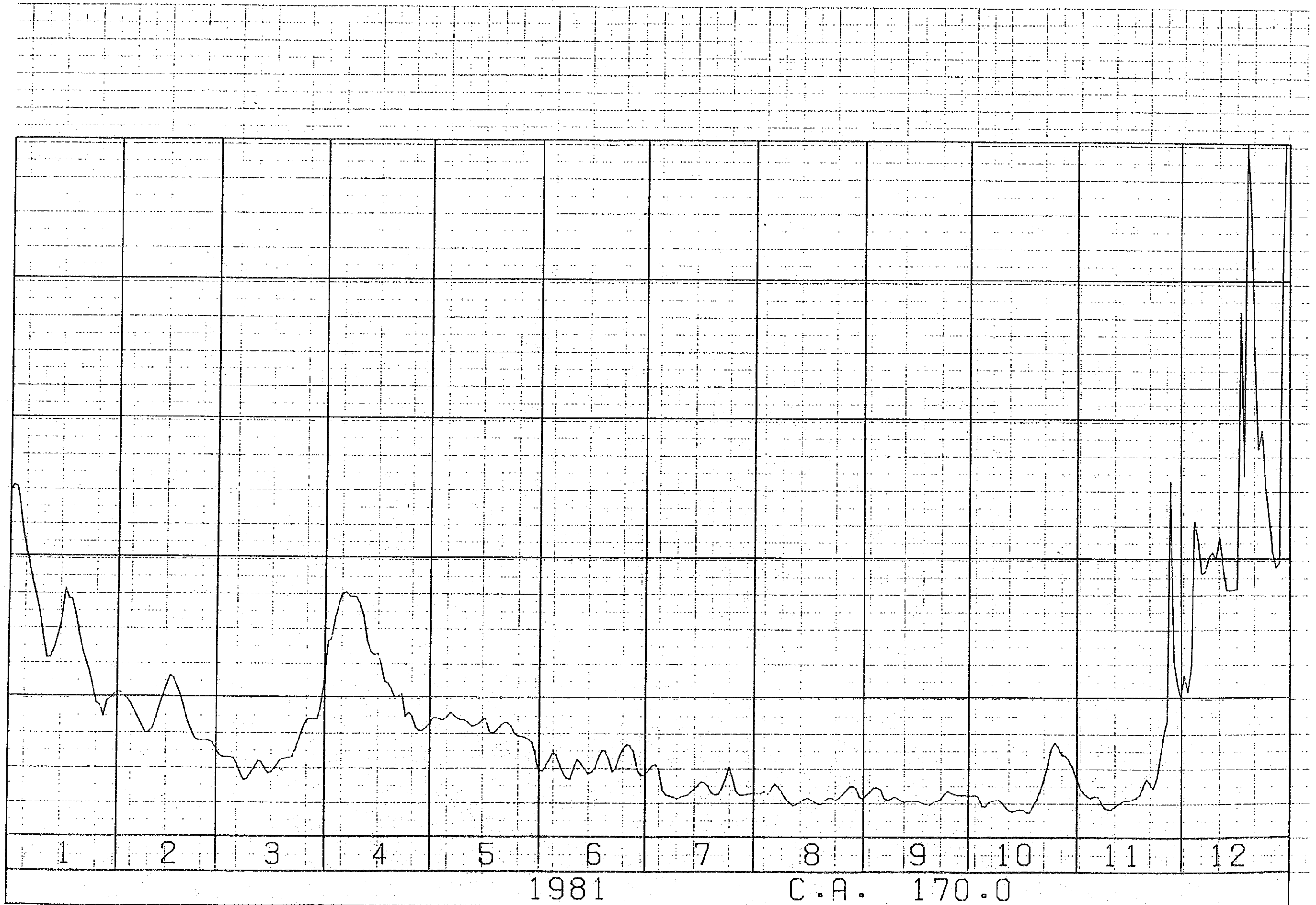




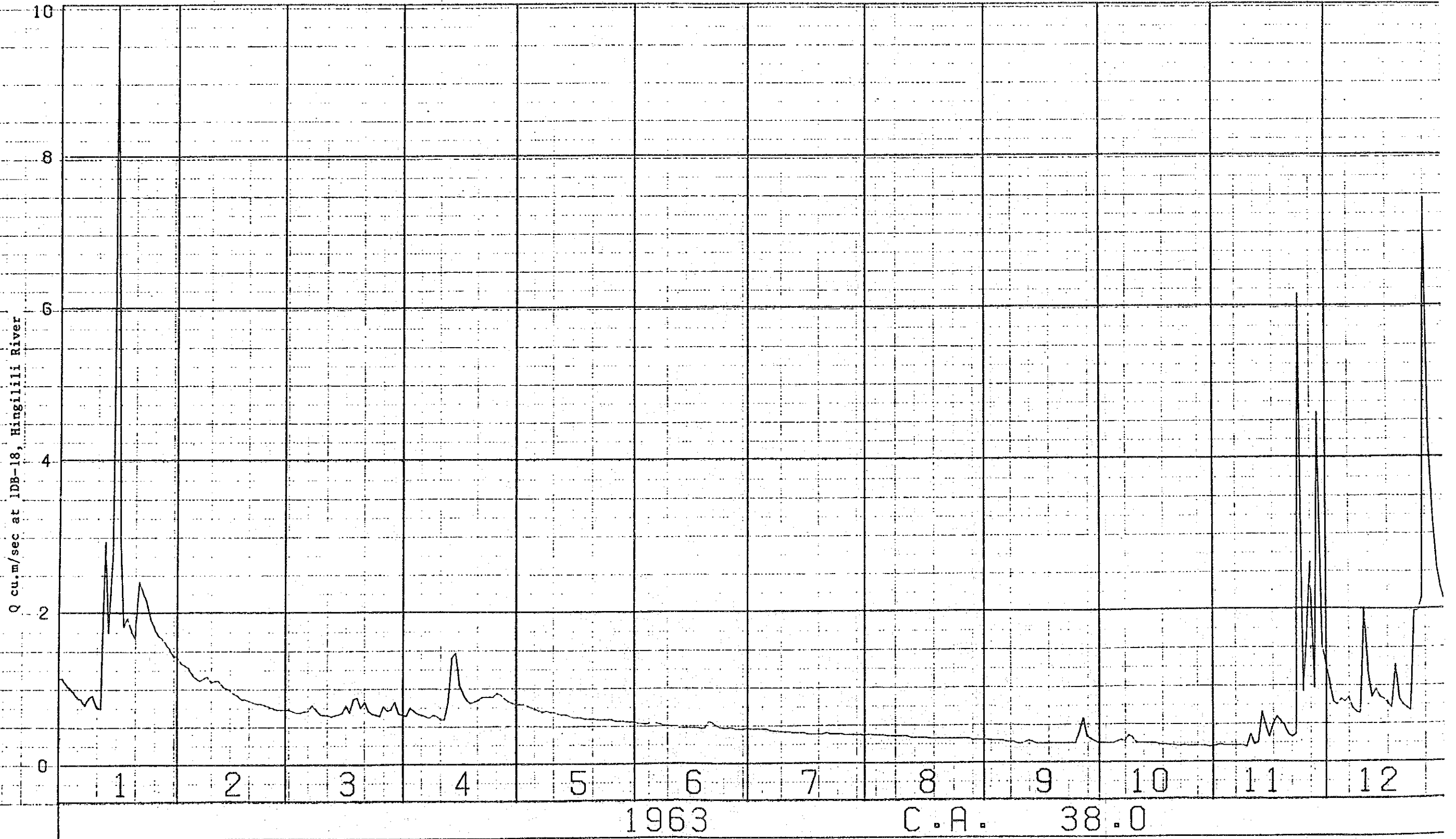


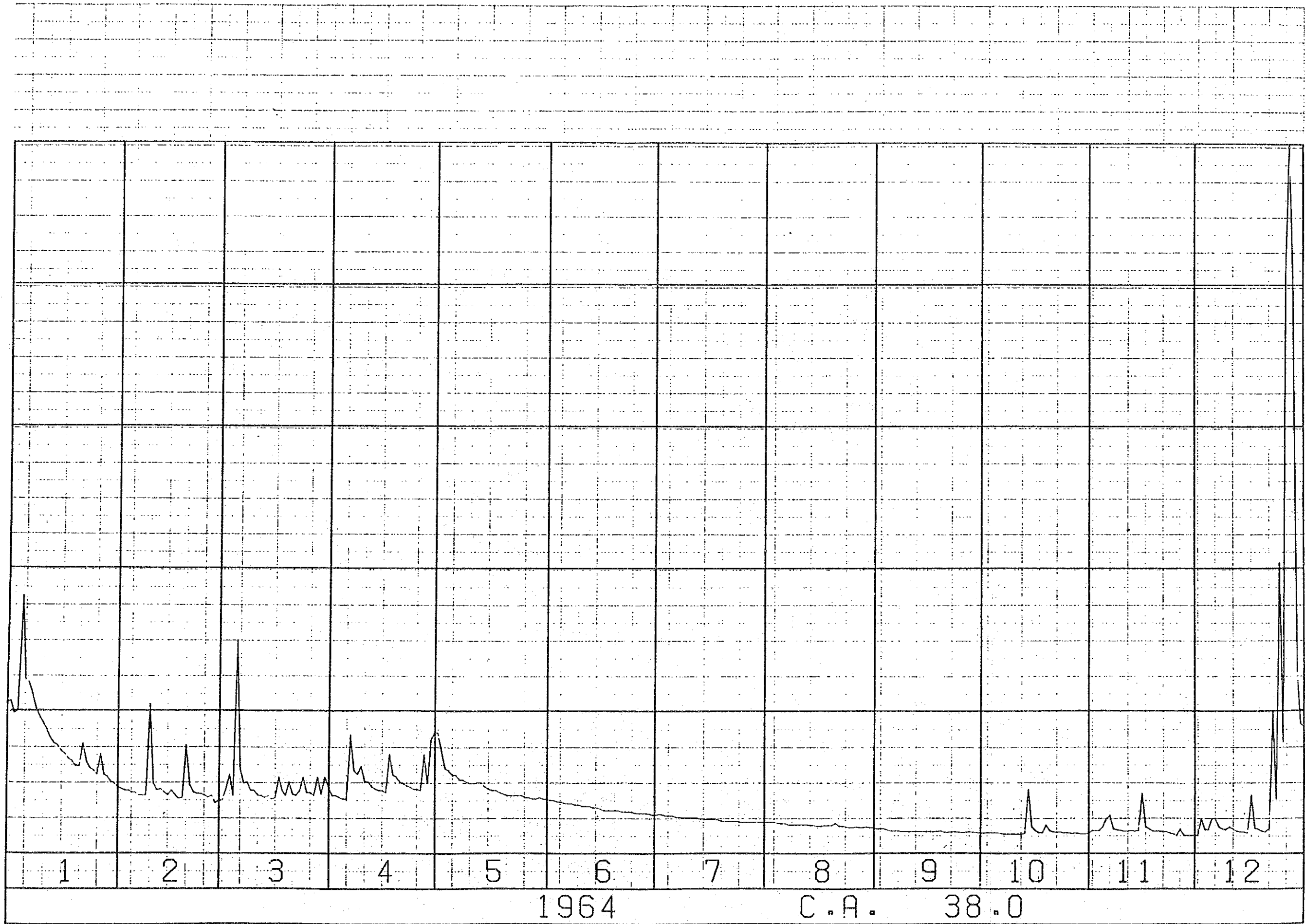


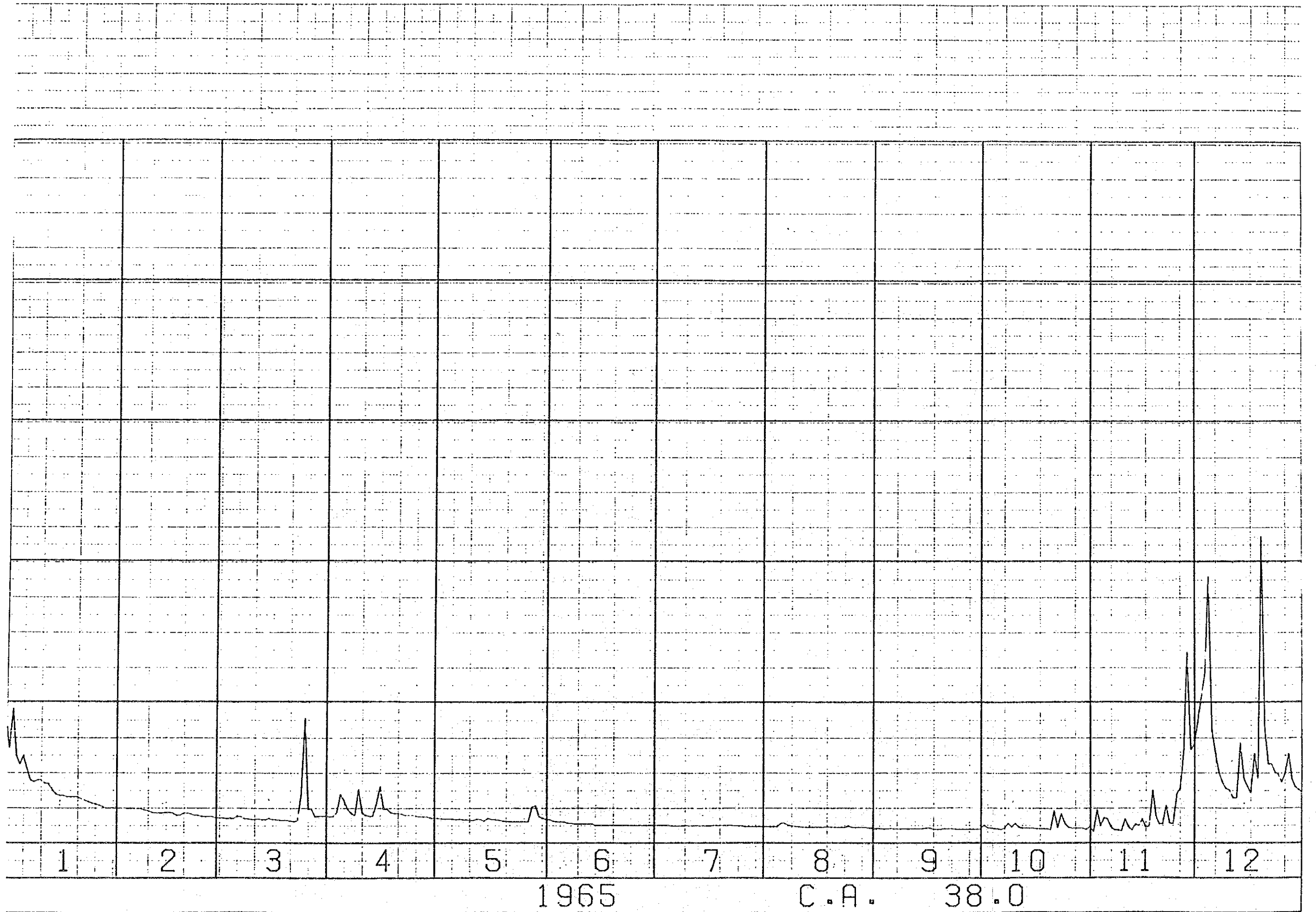




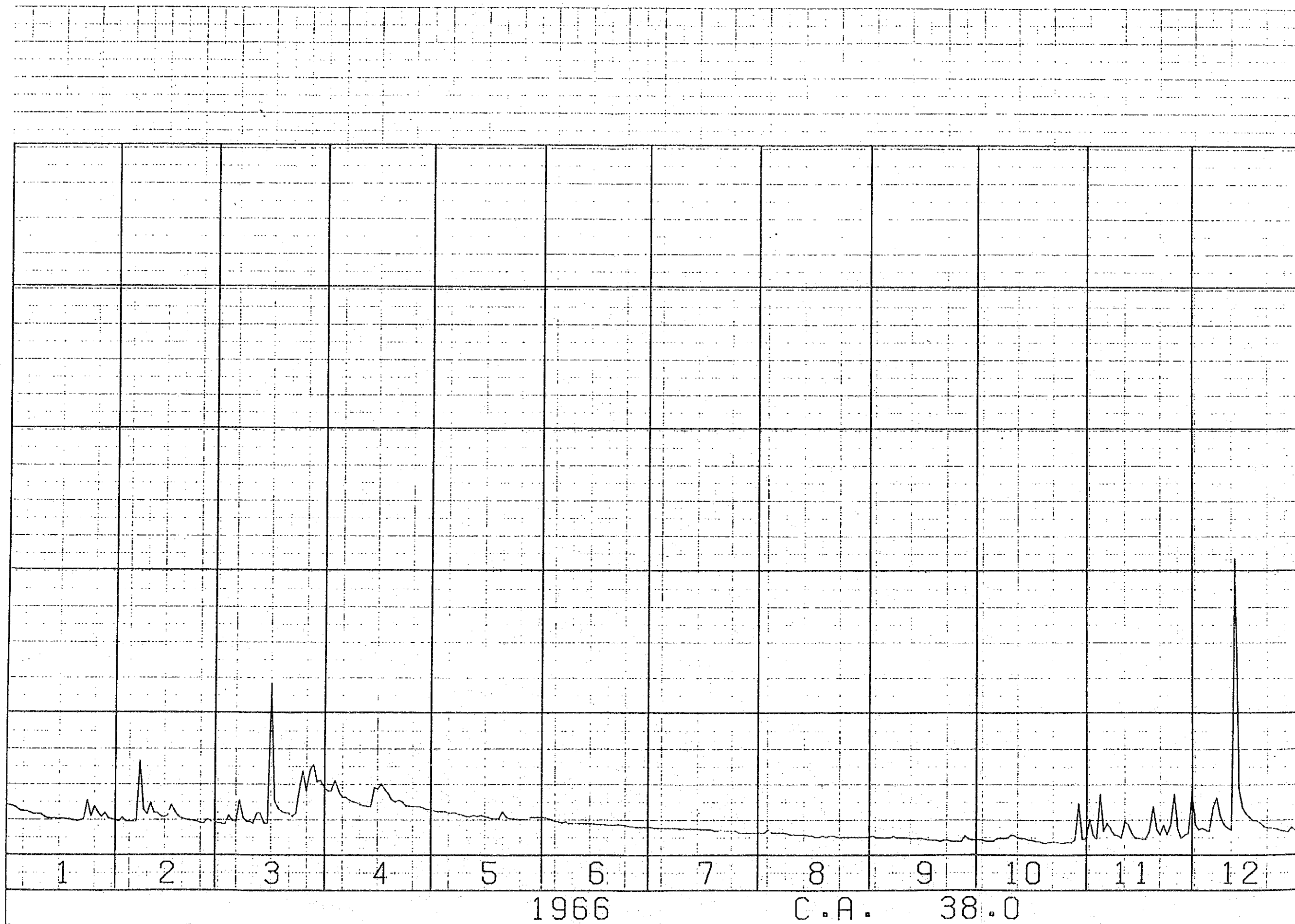
HINGILILI RIVER

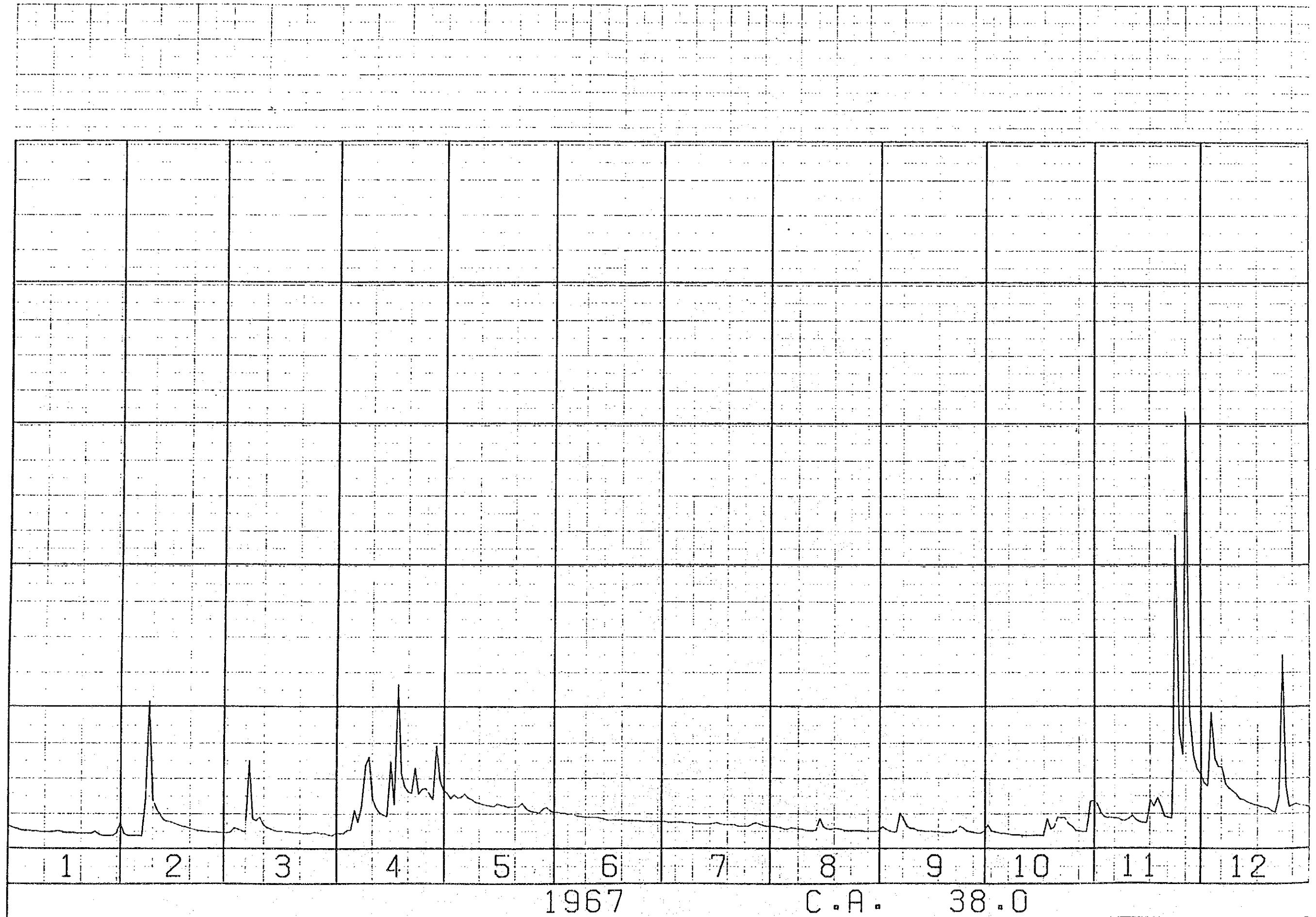


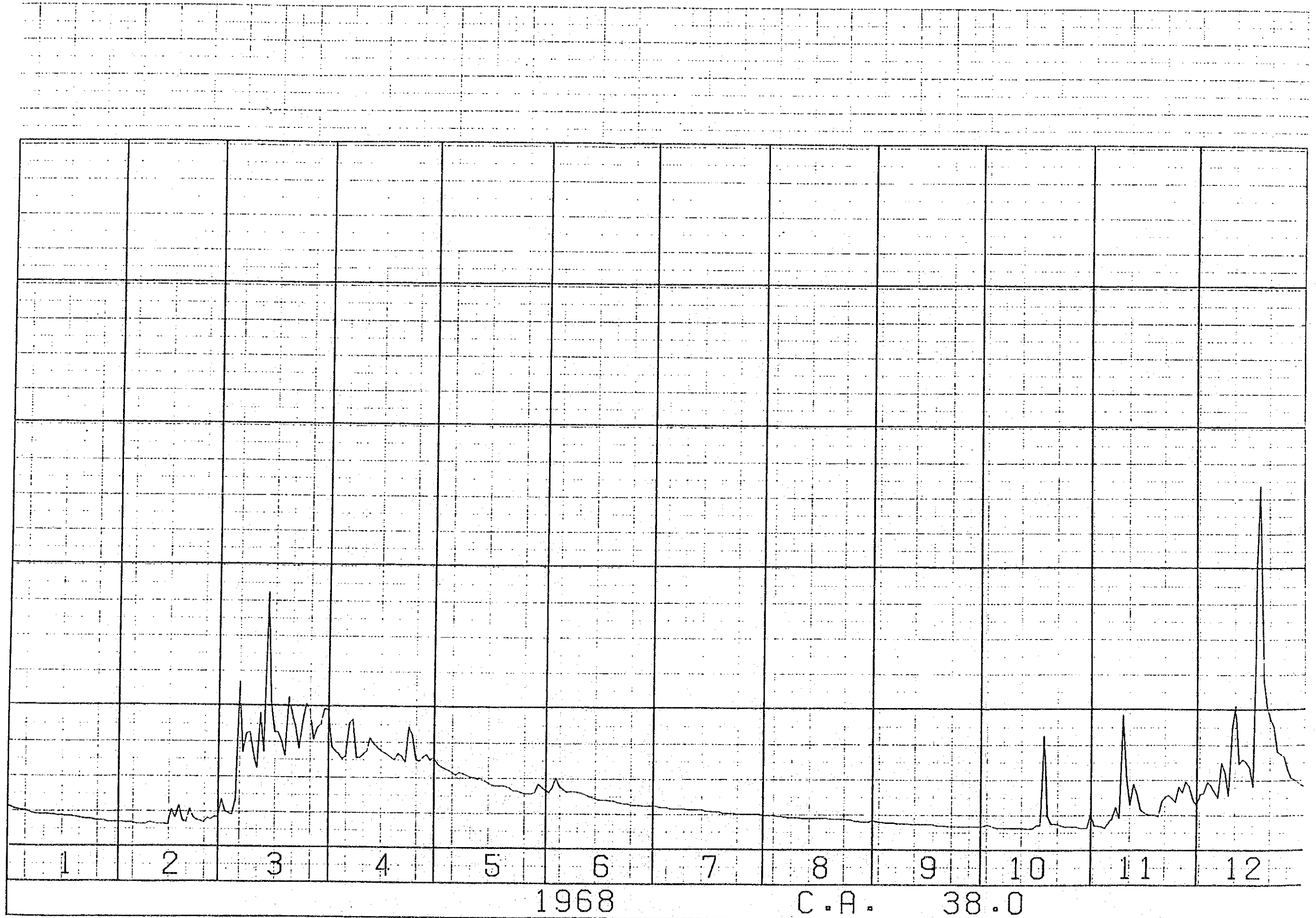


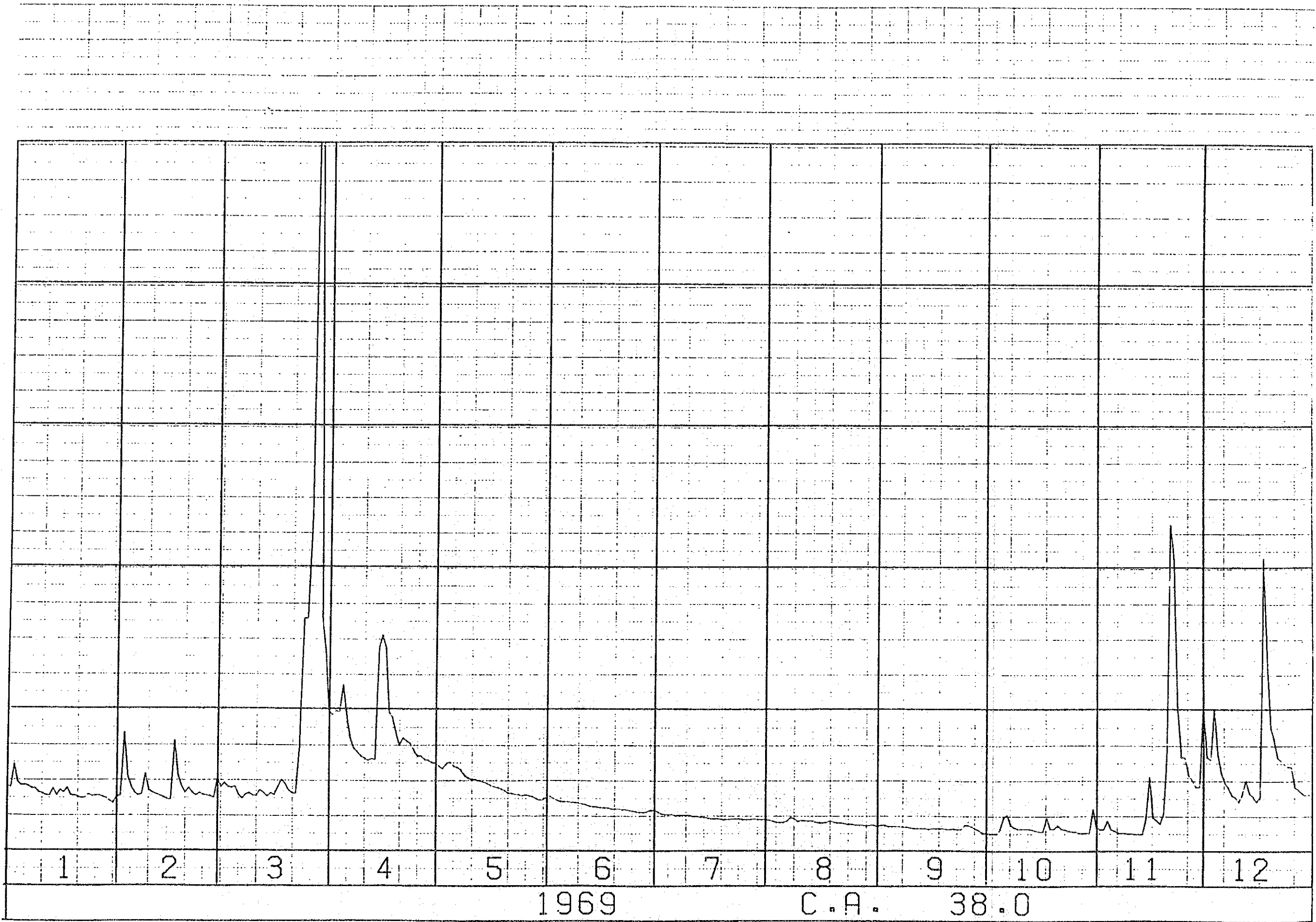


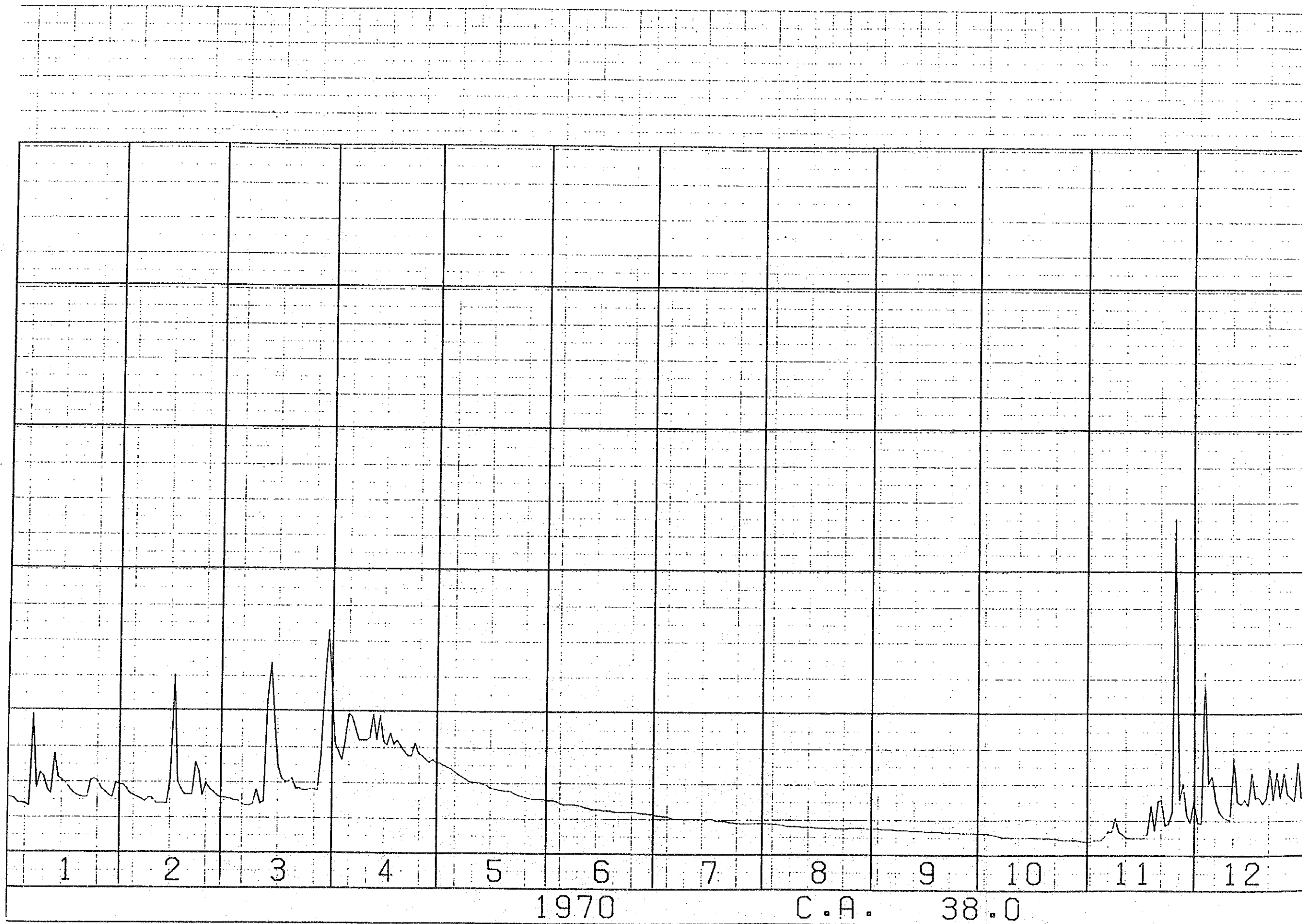


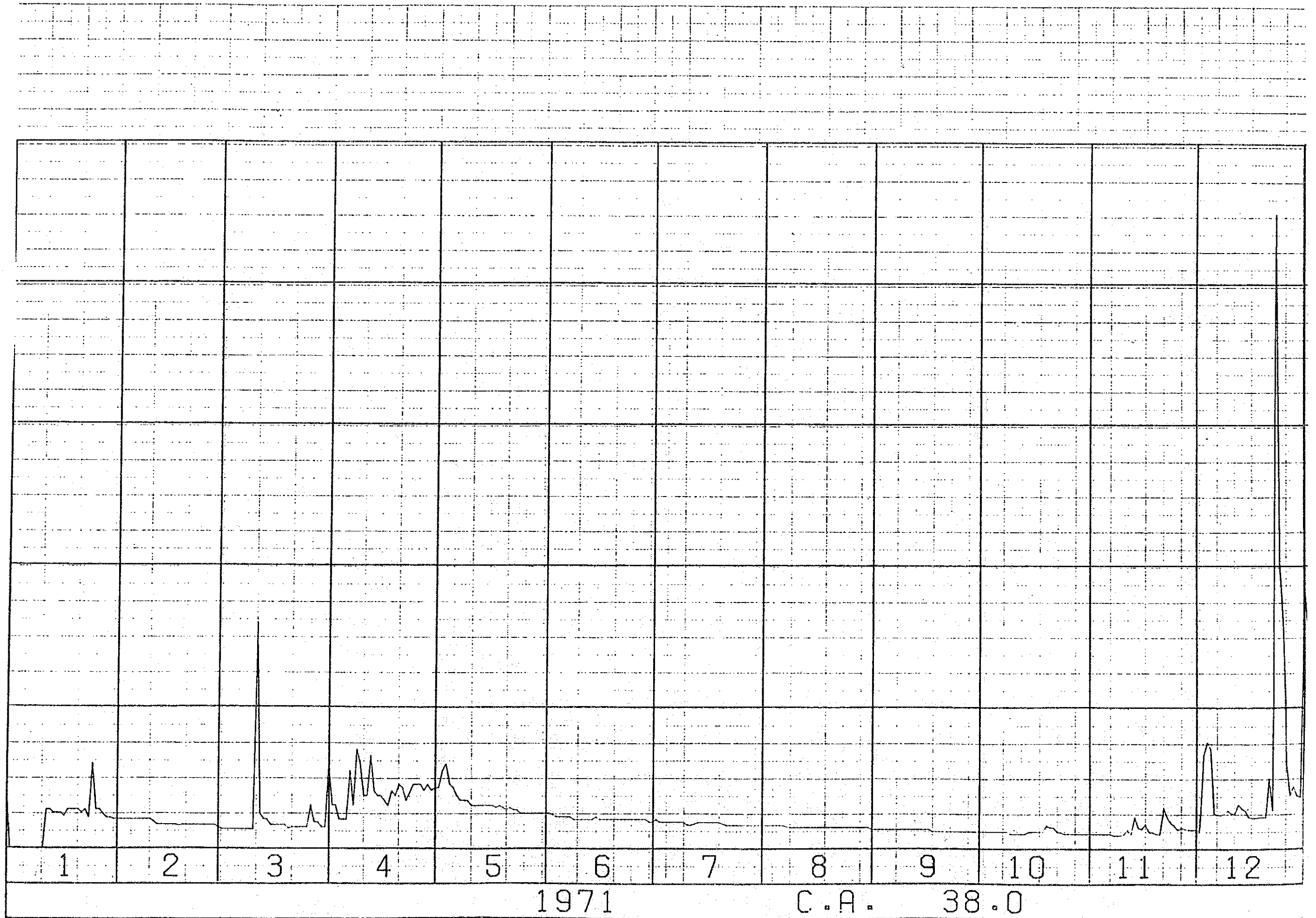




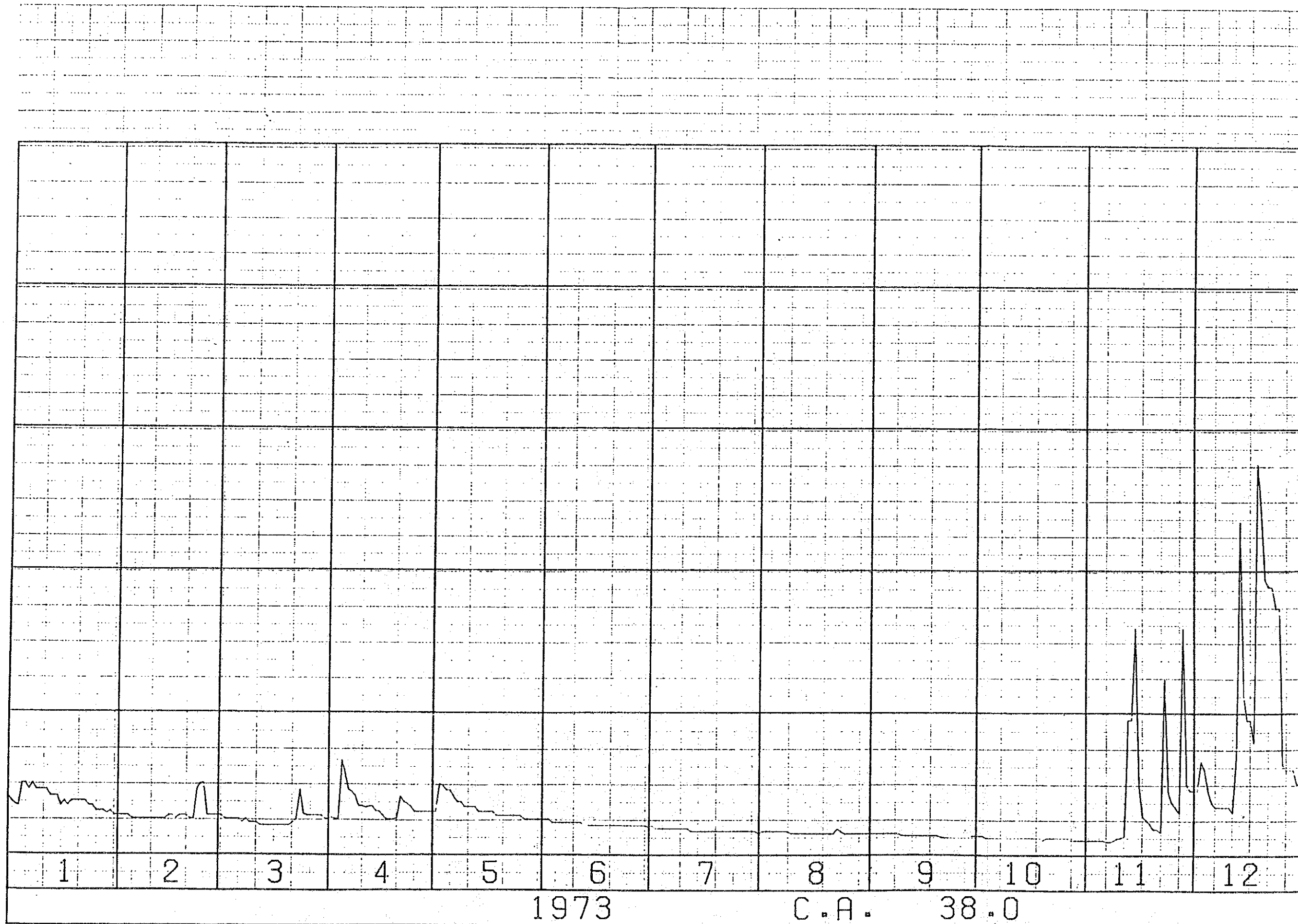












1973

C.A.

38.0