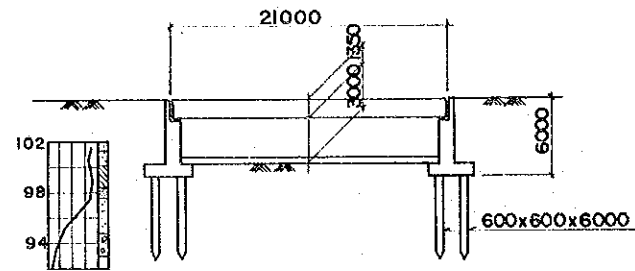
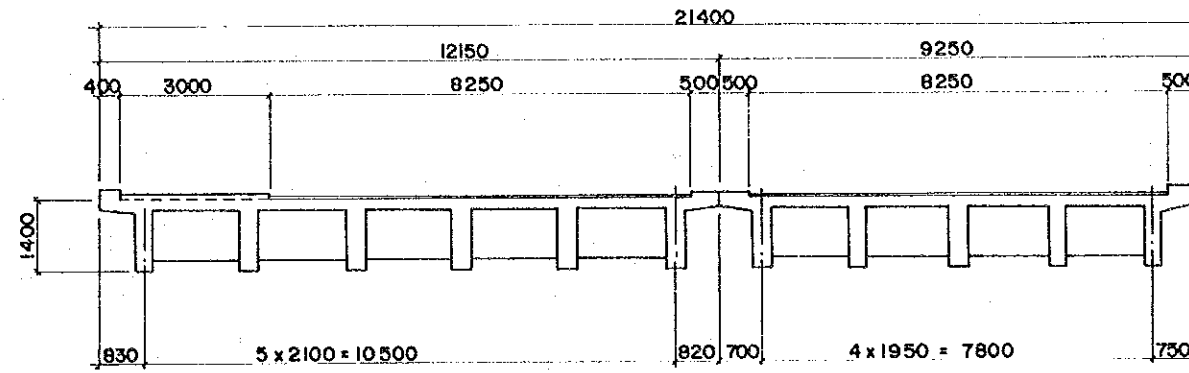


BRIDGE REBOLO

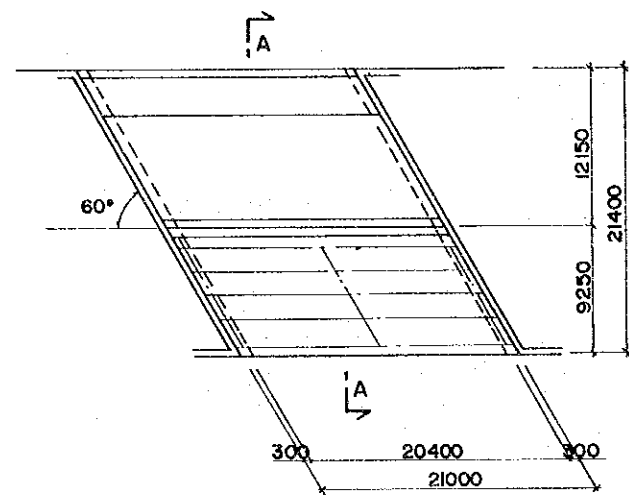
ELEVATION



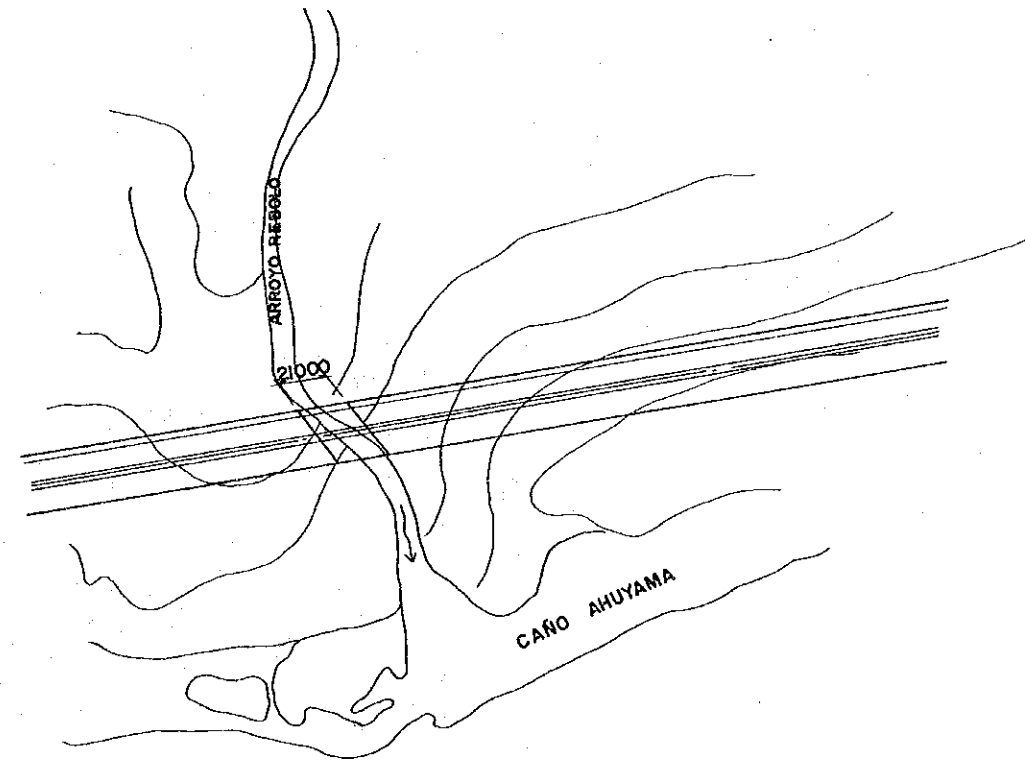
CROSS SECTION (A-A)



PLAN

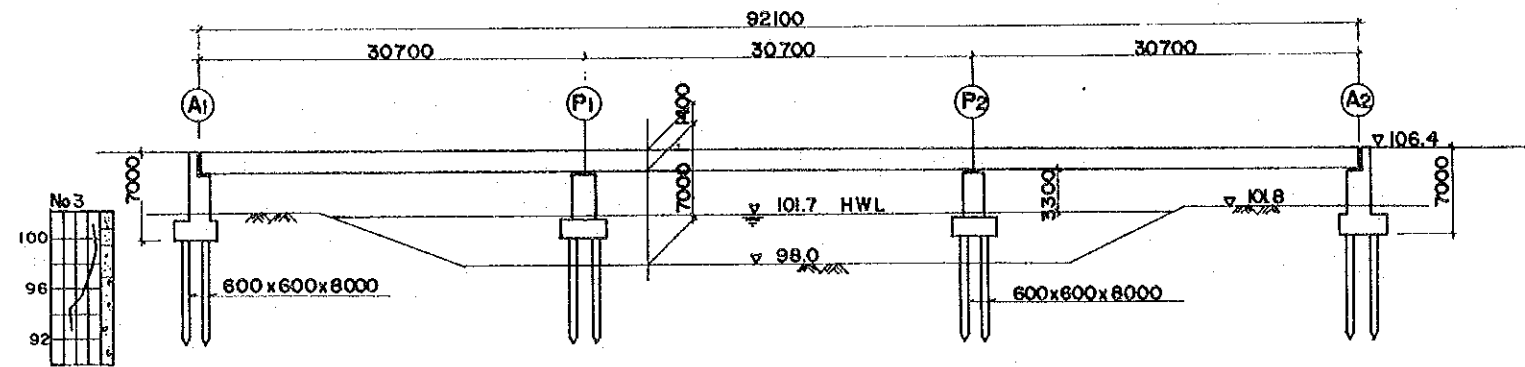


GENERAL PLAN

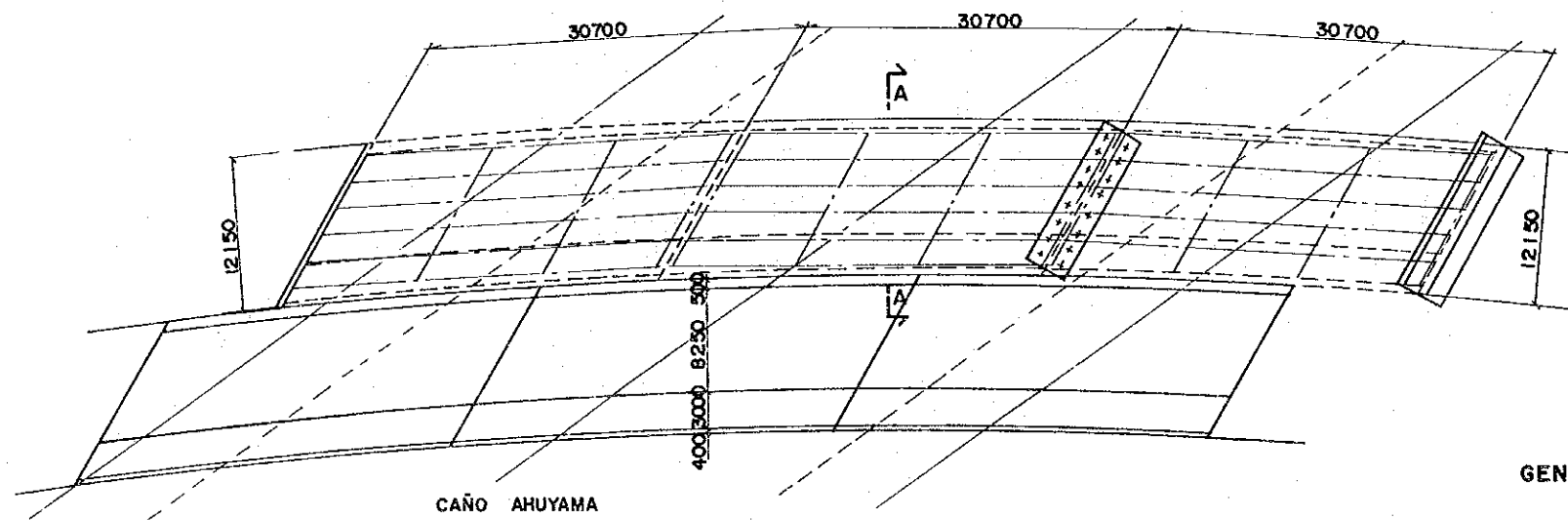


BRIDGE AHUYAMA

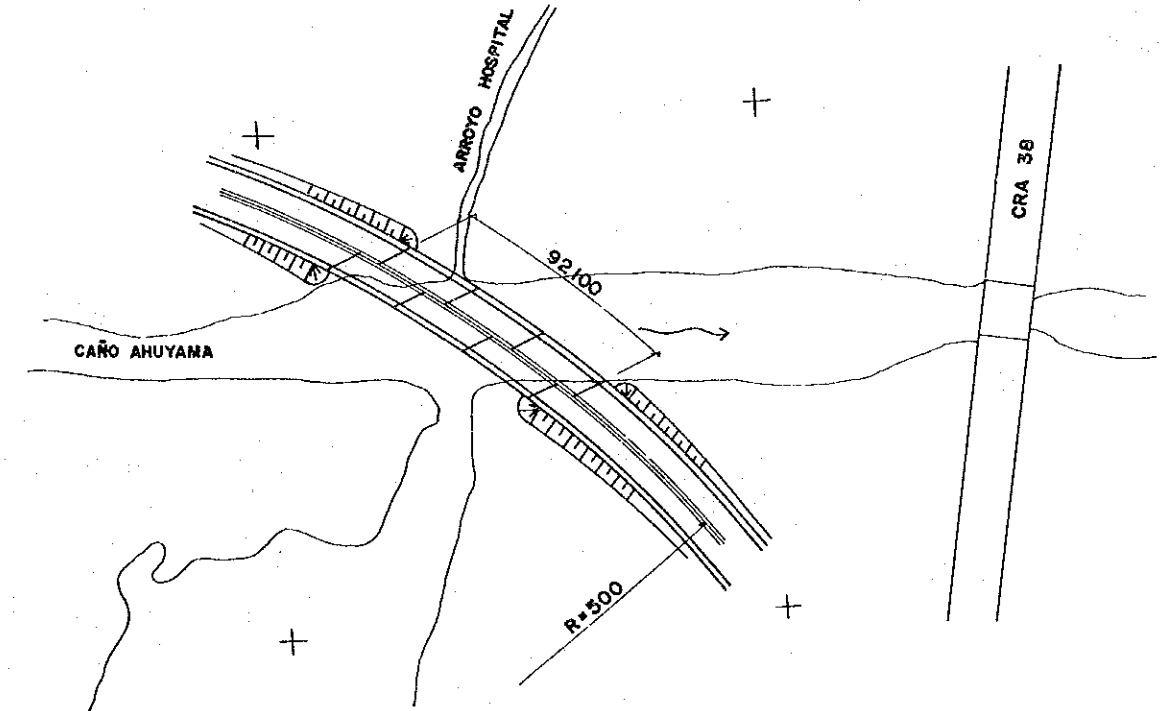
ELEVATION



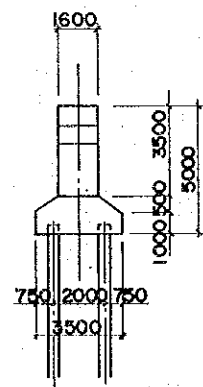
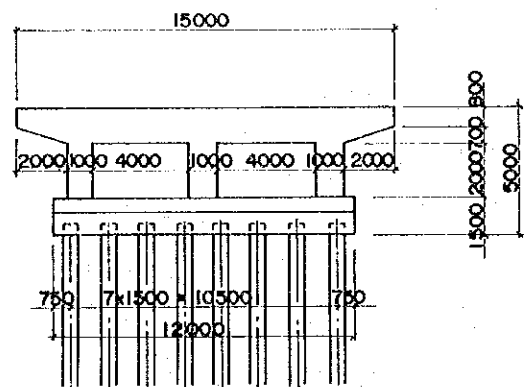
PLAN



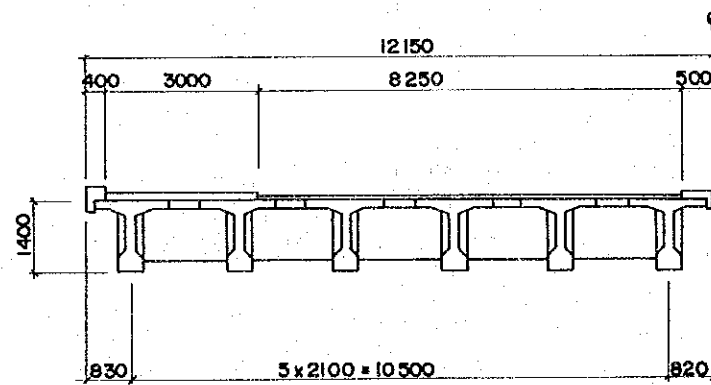
GENERAL PLAN



PIER

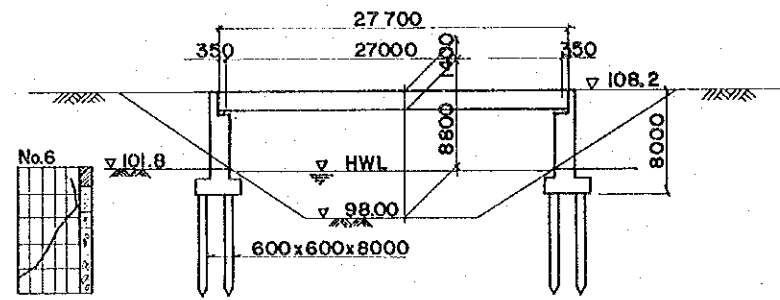


CROSS SECTION (A-A)

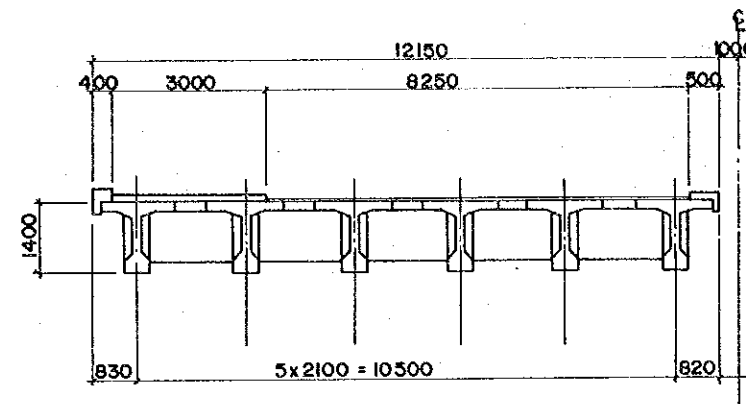


BRIDGE ARRIBA (RIVERSIDE BYPASS)

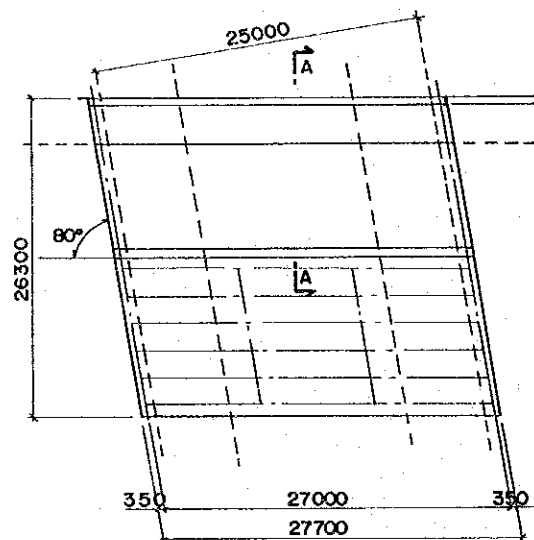
ELEVATION



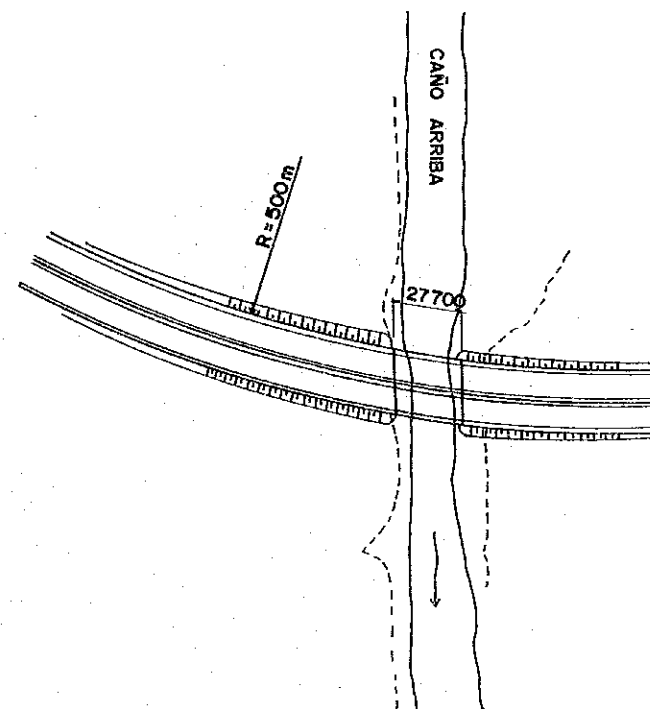
CROSS SECTION (A-A)



PLAN

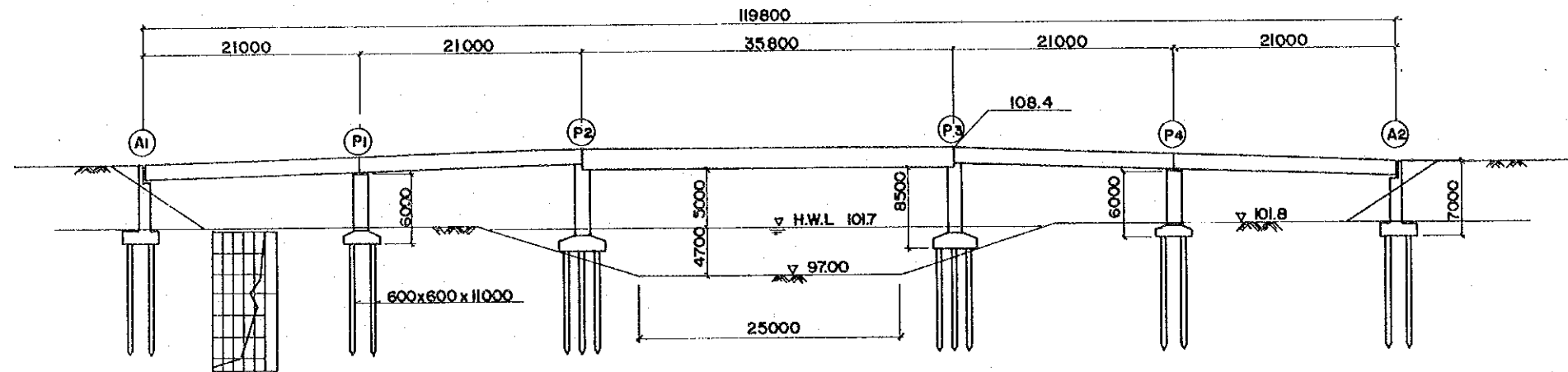


GENERAL PLAN

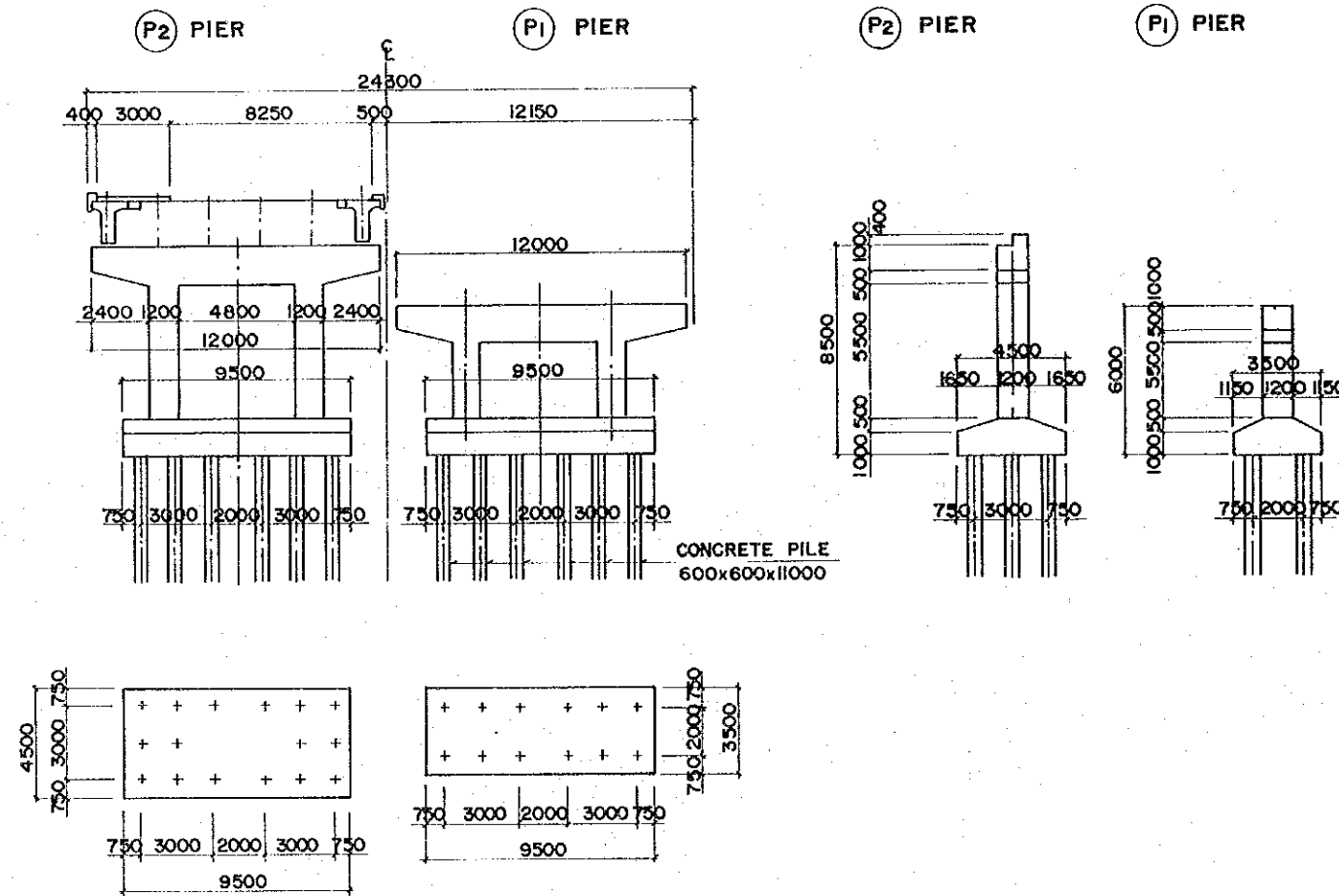


BRIDGE TRAMOSOS

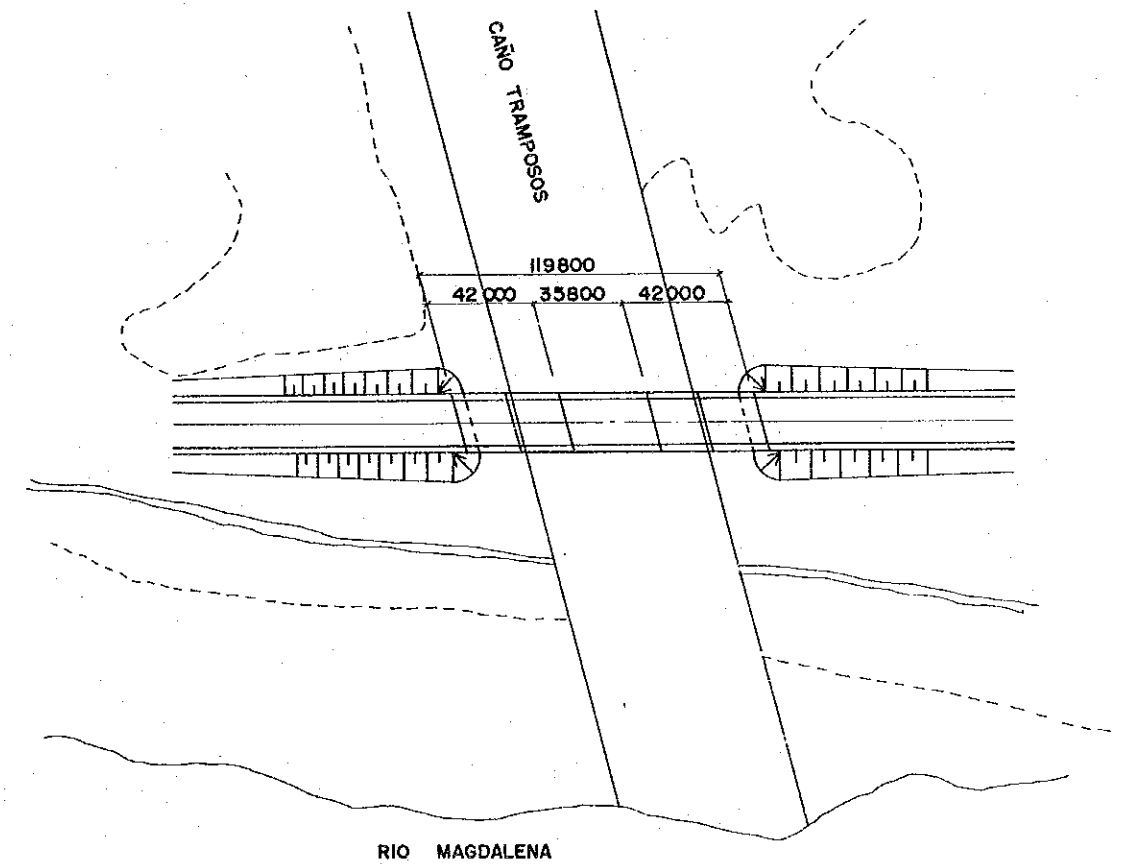
ELEVATION



SUB STRUCTURE

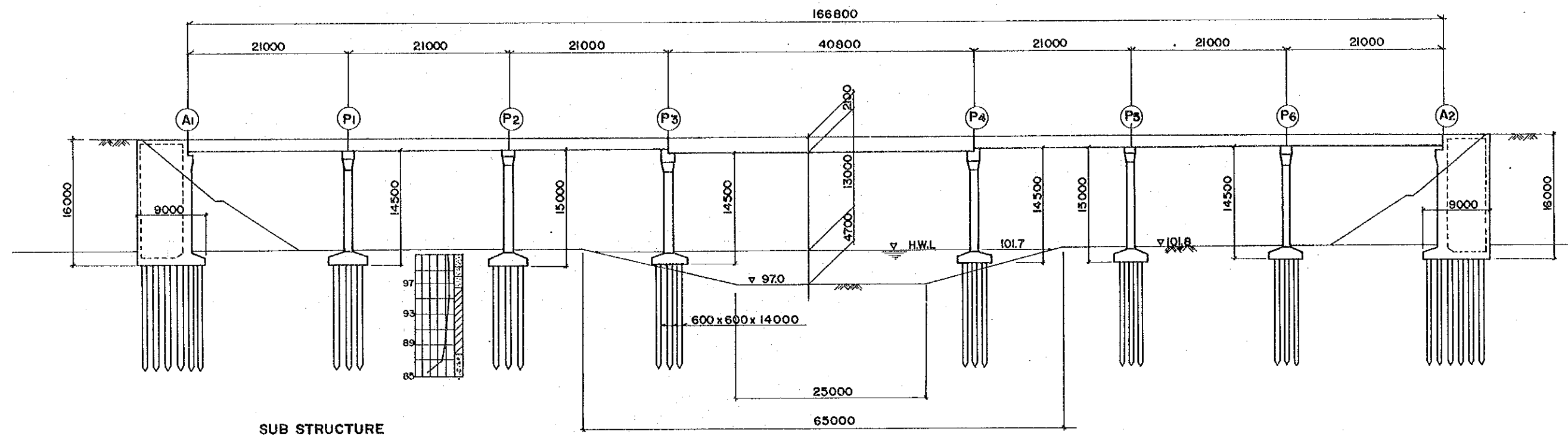


PLAN



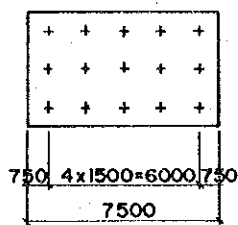
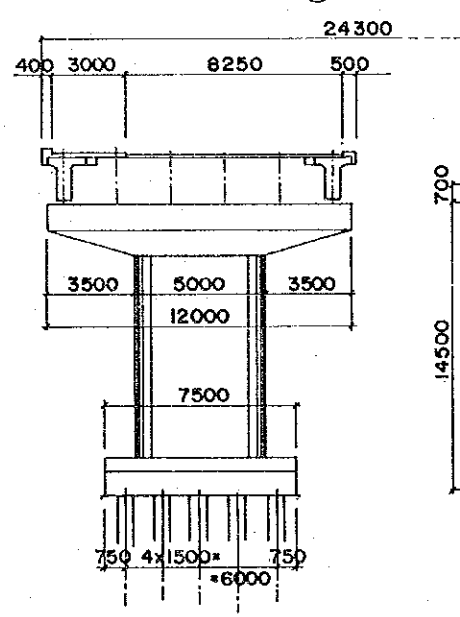
BRIDGE COMPAÑIAS - C

ELEVATION

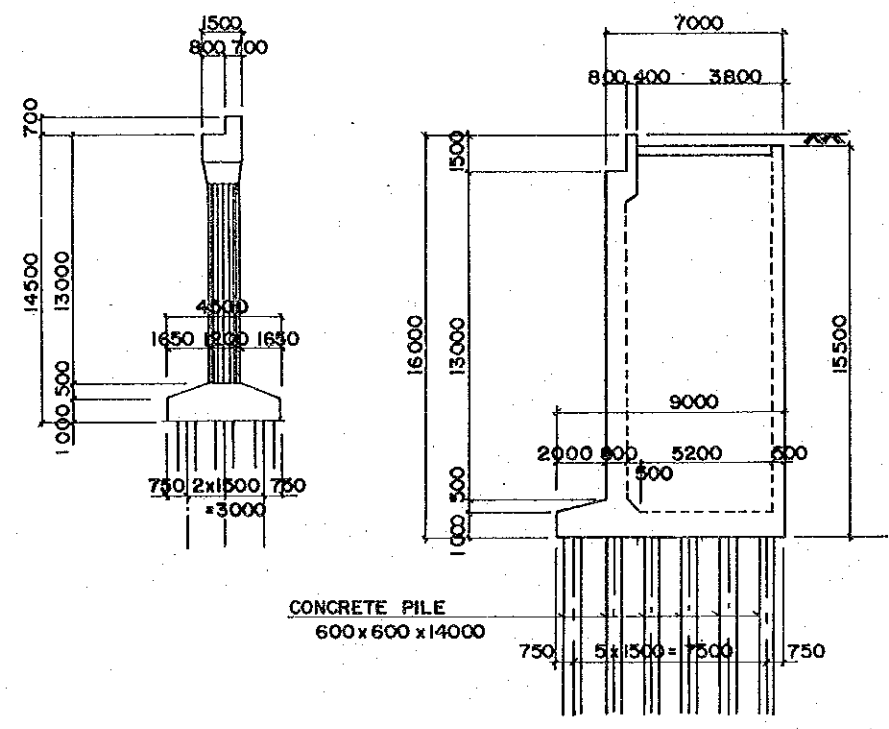


SUB STRUCTURE

(P4) PIER

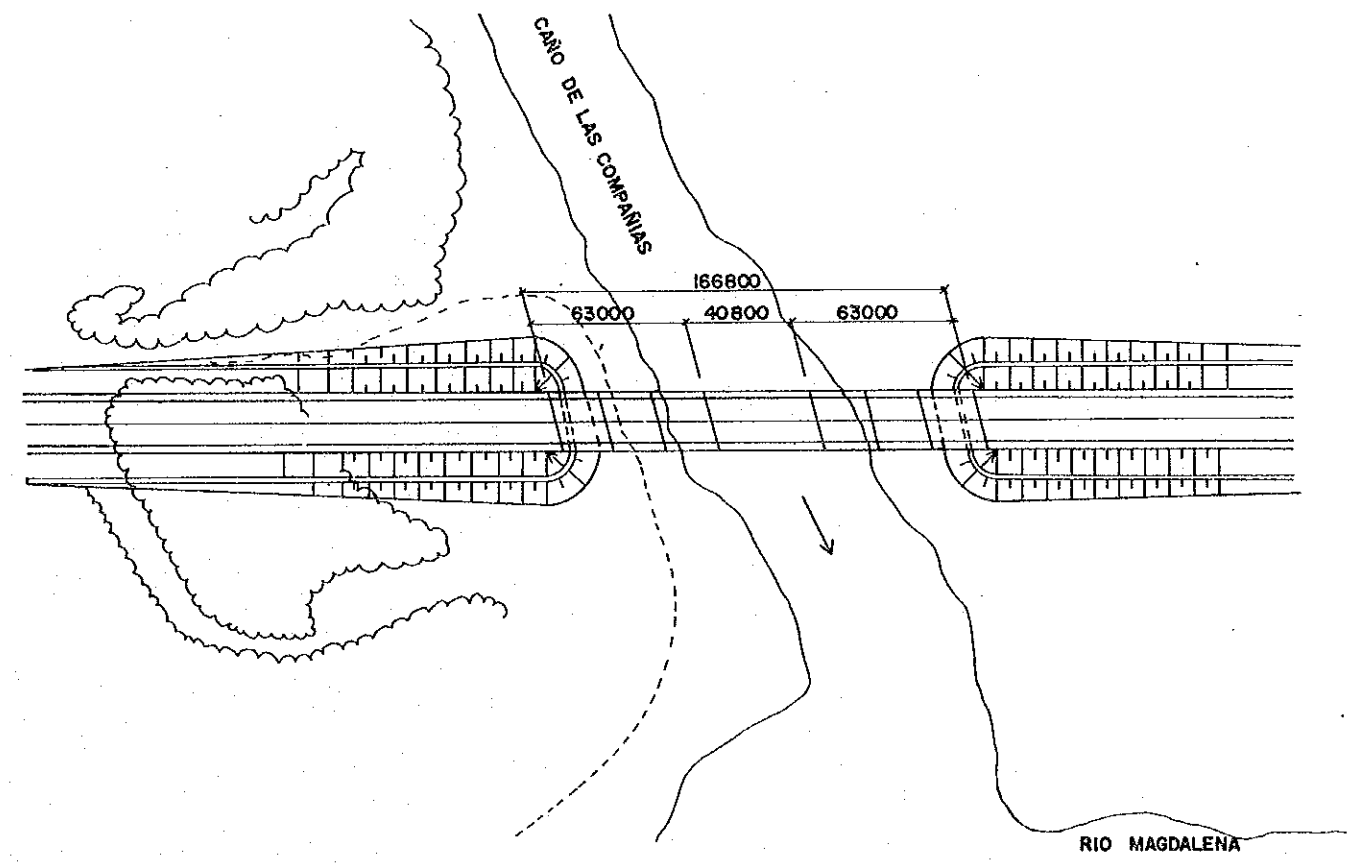


(A2) ABUTMENT



CONCRETE PILE
600 x 600 x 14000

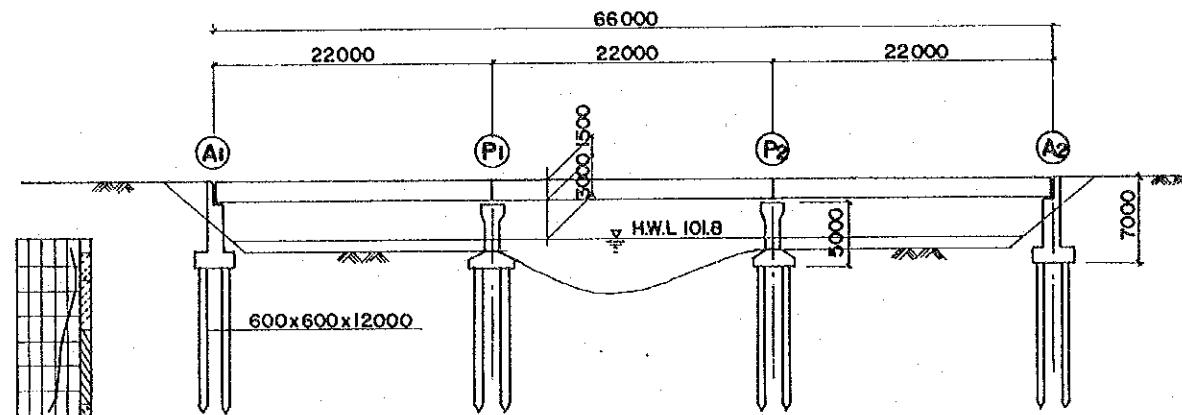
PLAN



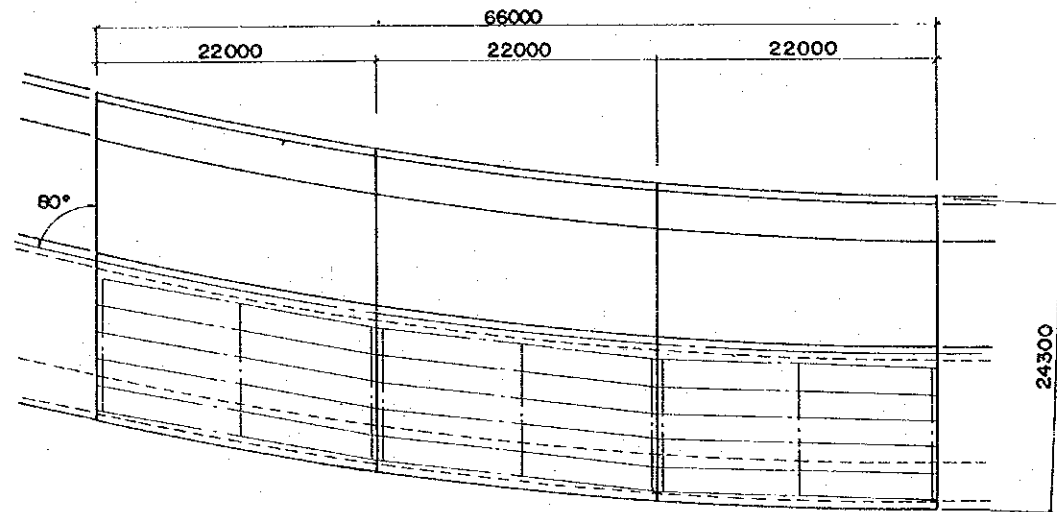
RIO MAGDALENA

BRIDGE COMPAÑIAS - B

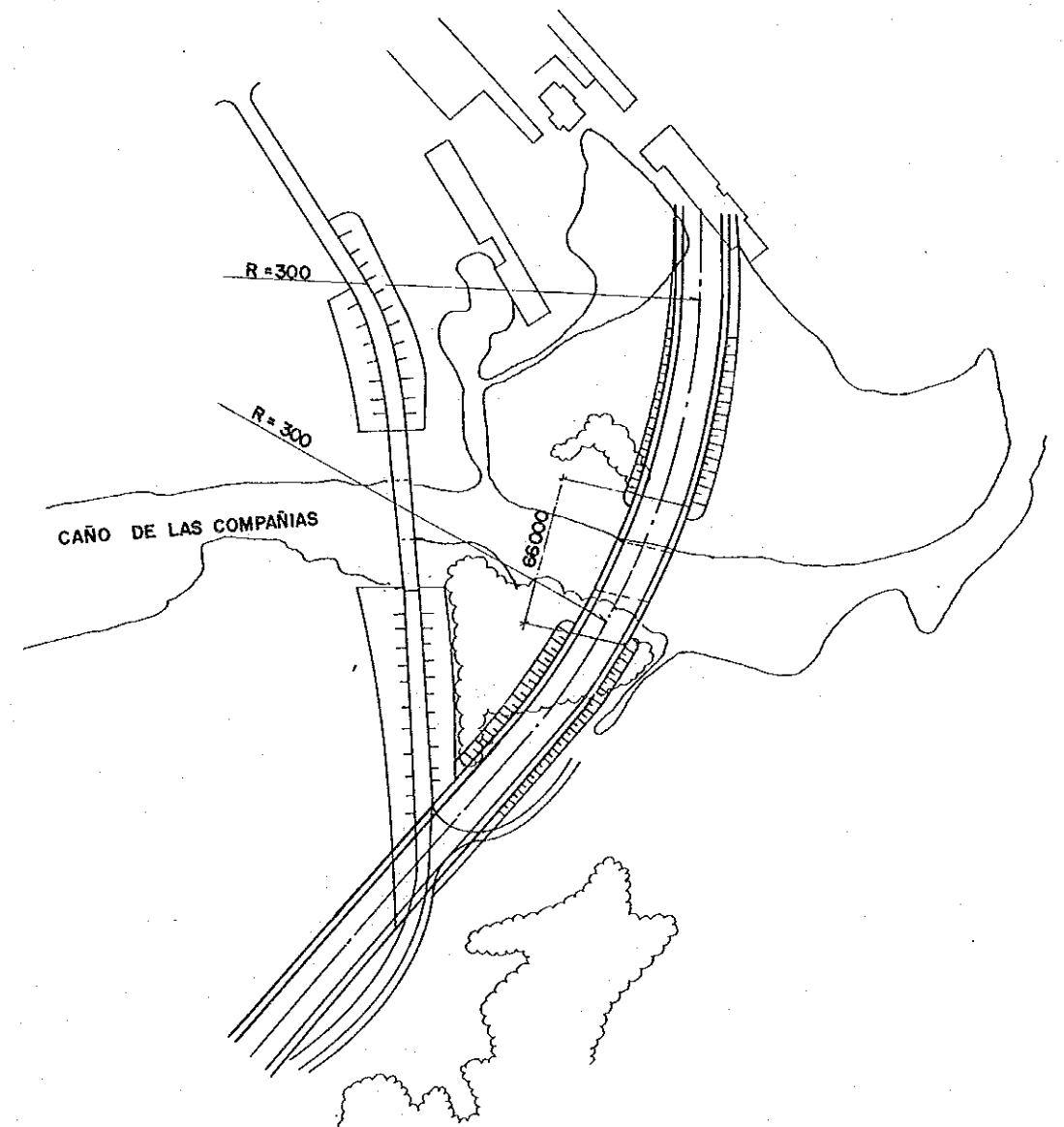
ELEVATION



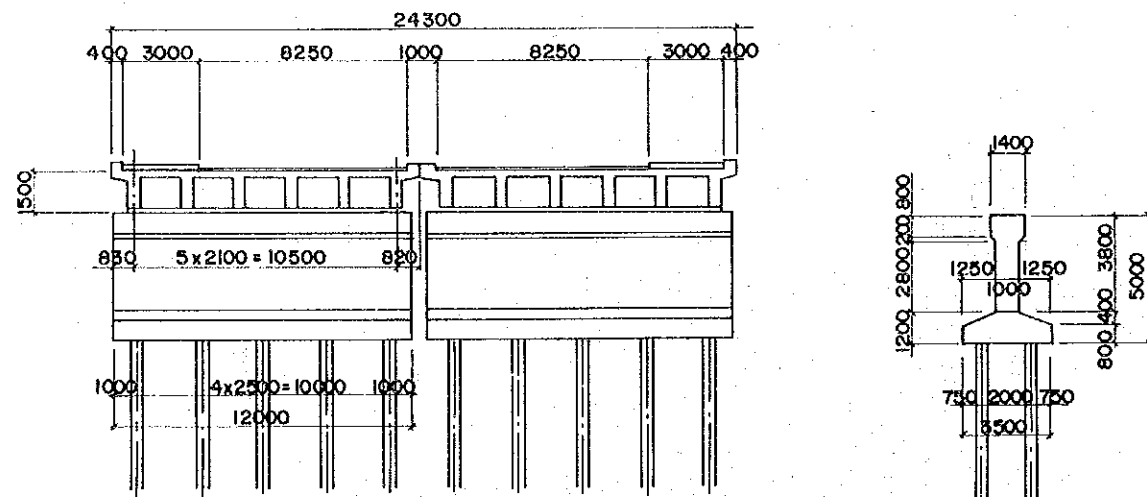
PLAN



GENERAL PLAN

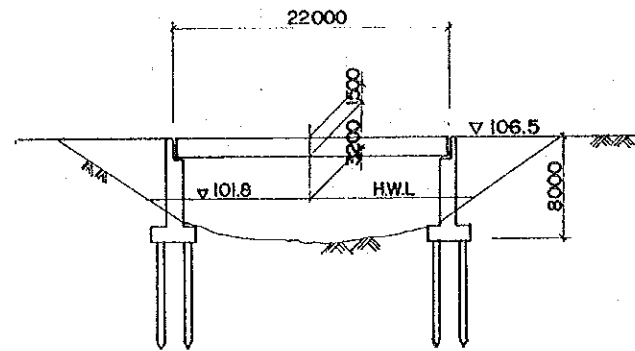


P1 PIER

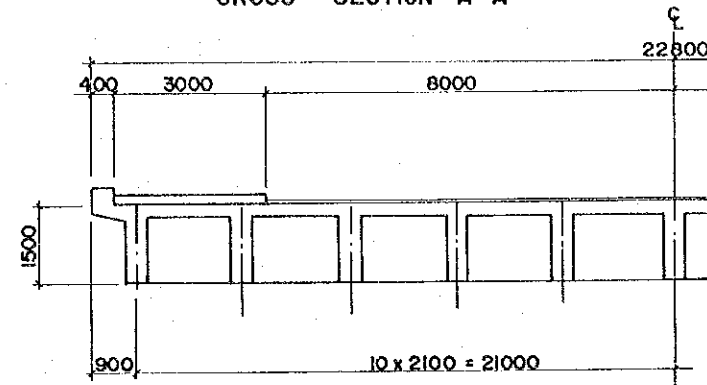


BRIDGE AHUYAMA ON CRA 38

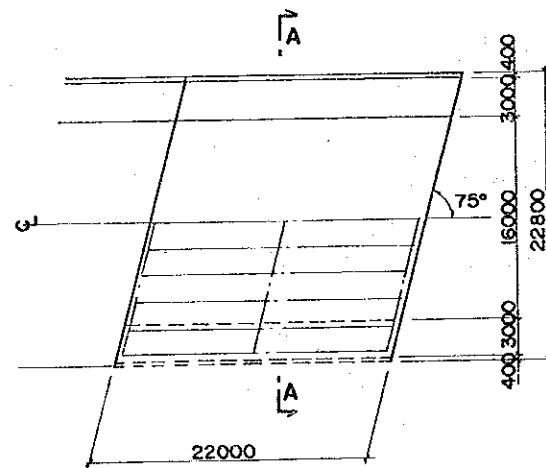
ELEVATION



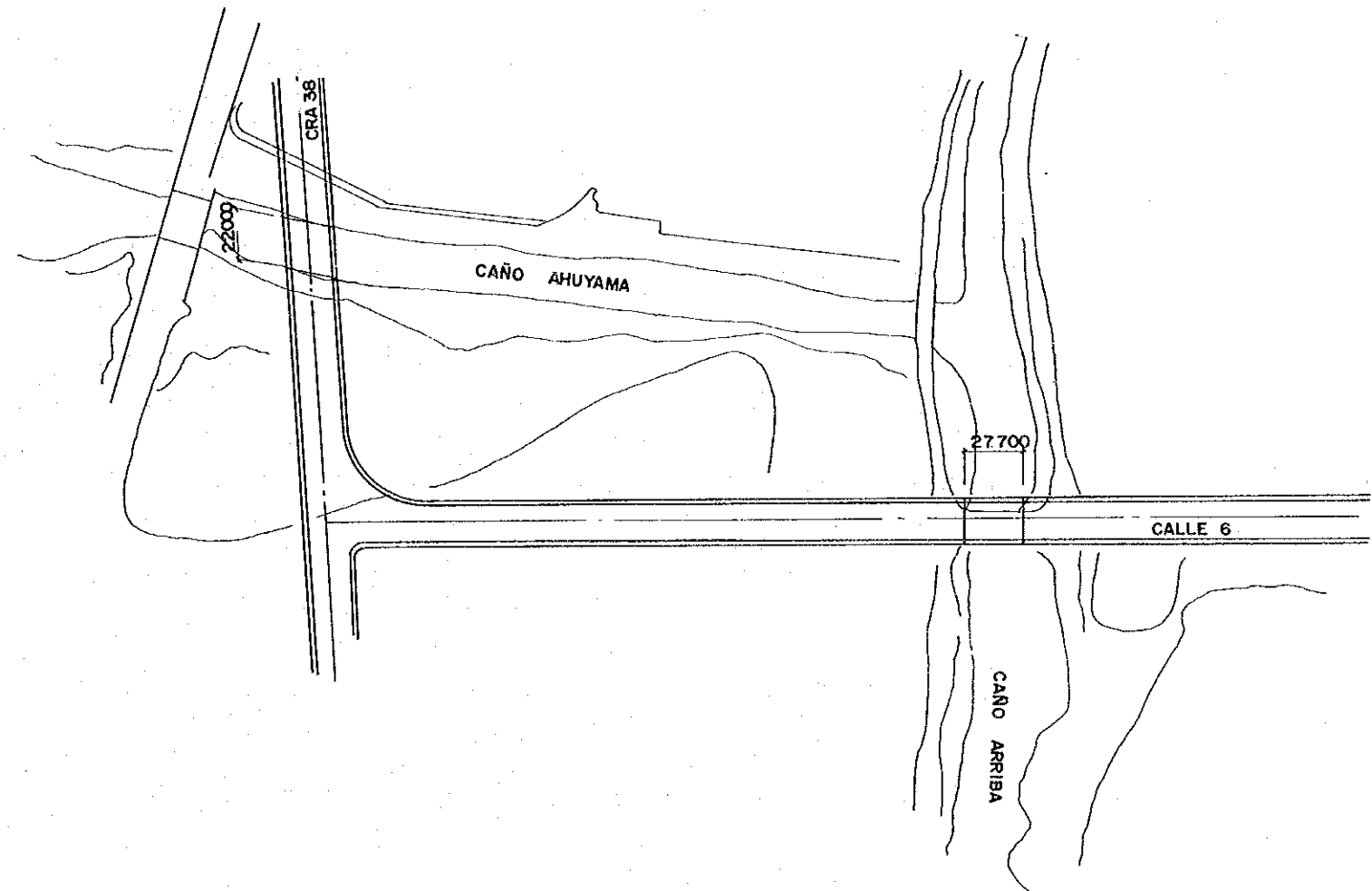
CROSS SECTION A-A



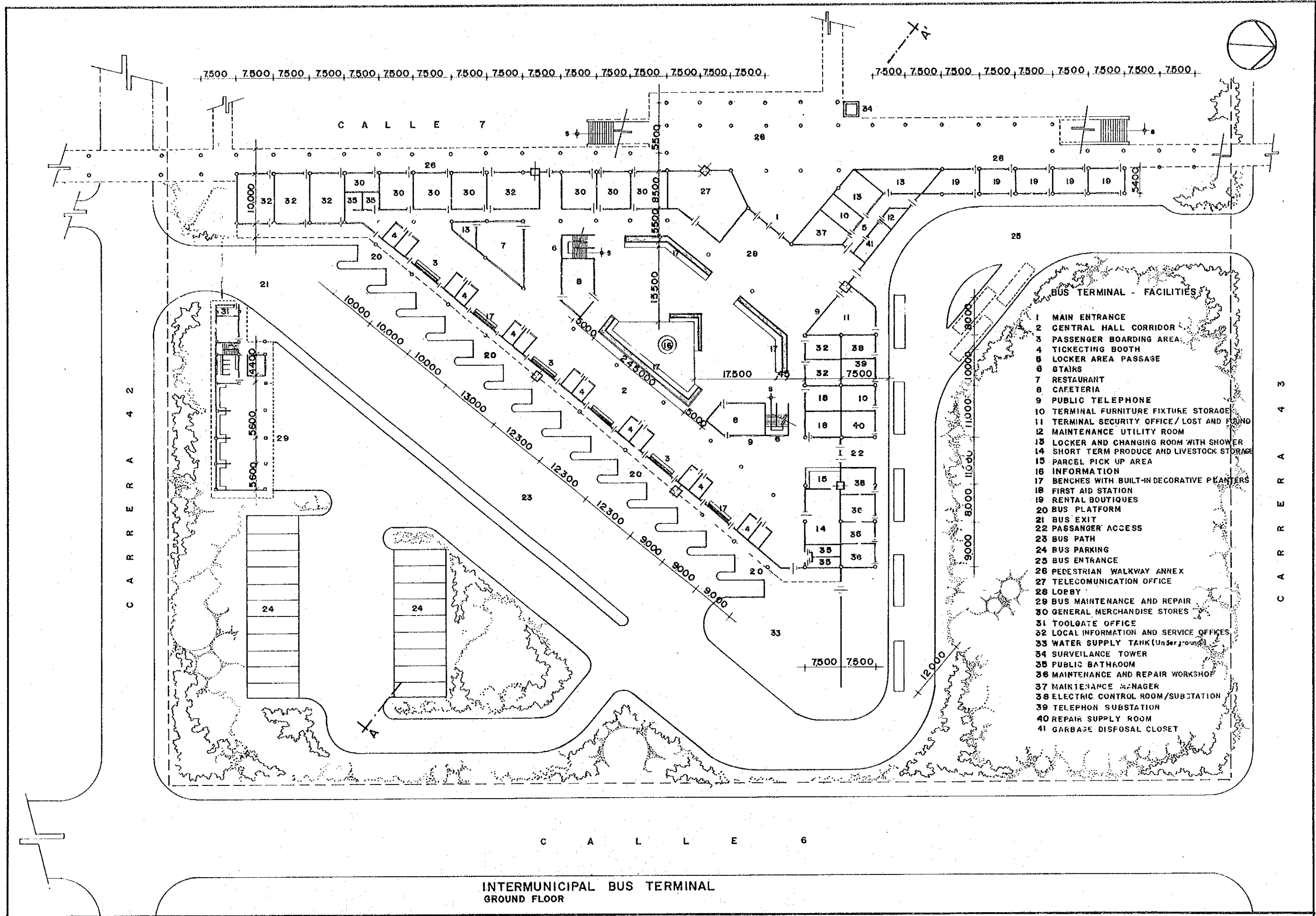
PLAN

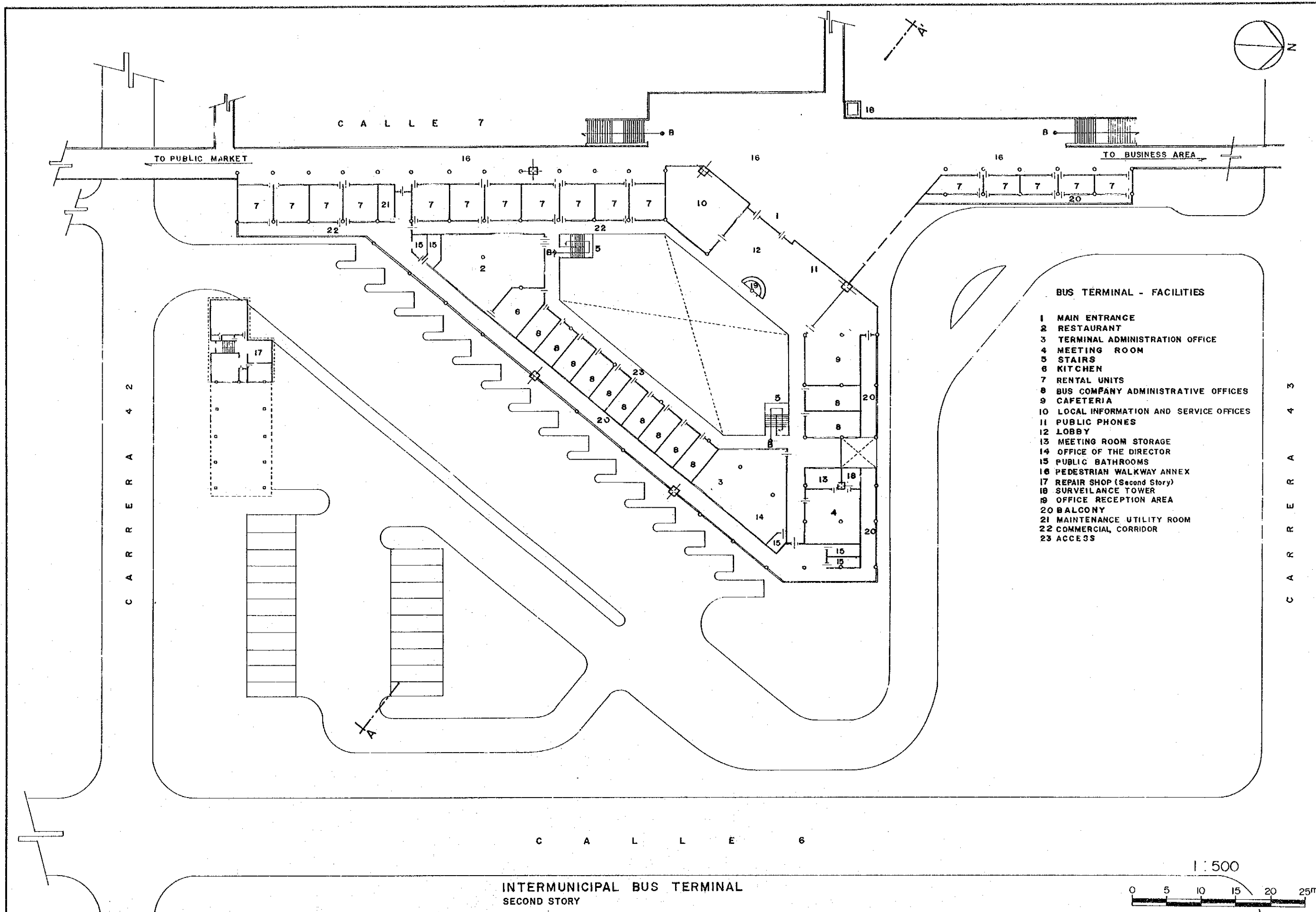


GENERAL PLAN



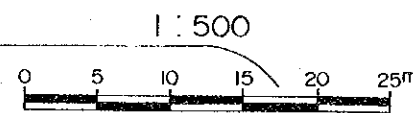
PART II
BUS TERMINAL

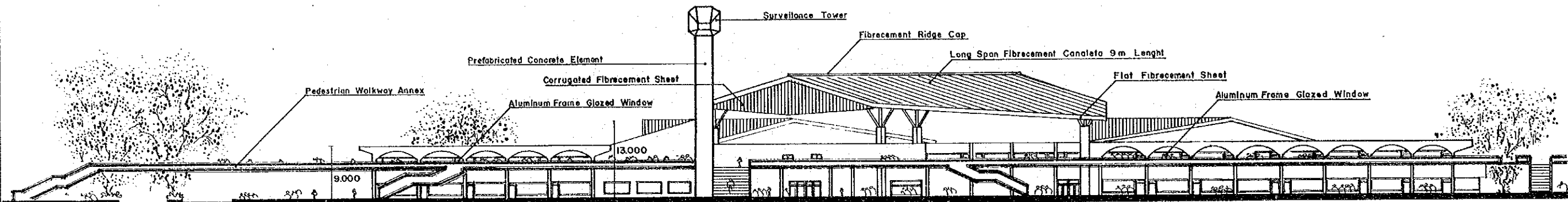




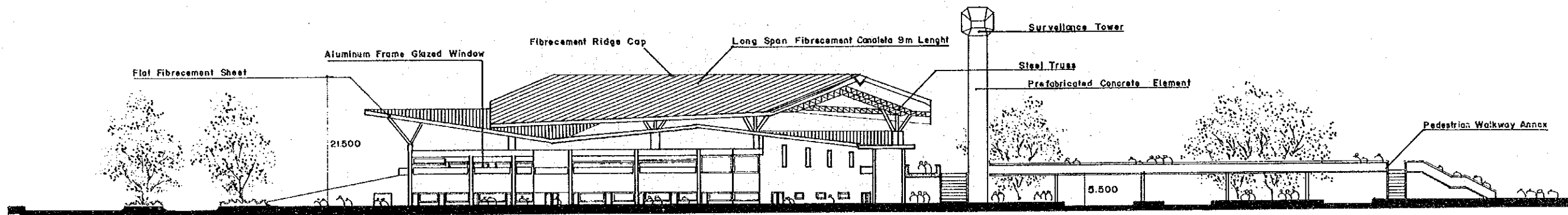
- BUS TERMINAL - FACILITIES**
- 1 MAIN ENTRANCE
 - 2 RESTAURANT
 - 3 TERMINAL ADMINISTRATION OFFICE
 - 4 MEETING ROOM
 - 5 STAIRS
 - 6 KITCHEN
 - 7 RENTAL UNITS
 - 8 BUS COMPANY ADMINISTRATIVE OFFICES
 - 9 CAFETERIA
 - 10 LOCAL INFORMATION AND SERVICE OFFICES
 - 11 PUBLIC PHONES
 - 12 LOBBY
 - 13 MEETING ROOM STORAGE
 - 14 OFFICE OF THE DIRECTOR
 - 15 PUBLIC BATHROOMS
 - 16 PEDESTRIAN WALKWAY ANNEX
 - 17 REPAIR SHOP (Second Story)
 - 18 SURVEILLANCE TOWER
 - 19 OFFICE RECEPTION AREA
 - 20 BALCONY
 - 21 MAINTENANCE UTILITY ROOM
 - 22 COMMERCIAL CORRIDOR
 - 23 ACCESS

INTERMUNICIPAL BUS TERMINAL
SECOND STORY






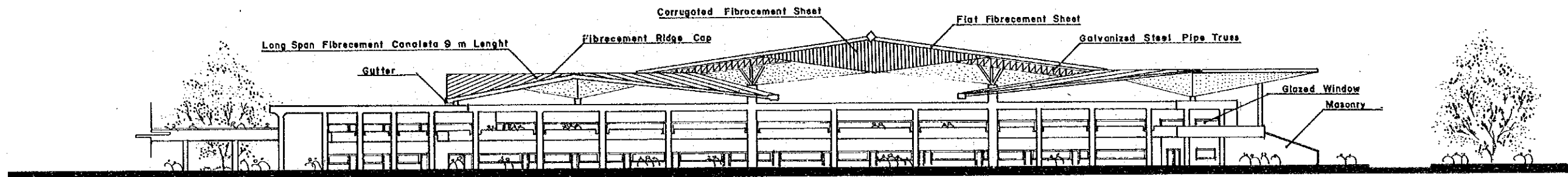
INTERMUNICIPAL BUS TERMINAL
EAST ELEVATION



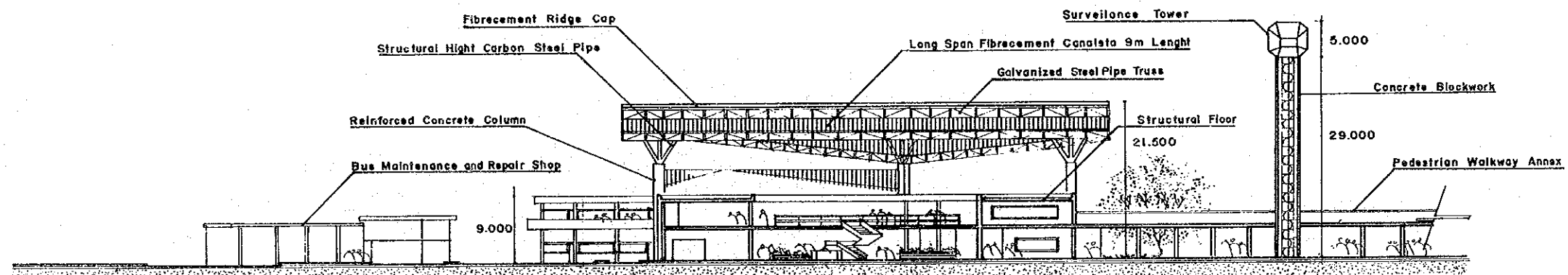
INTERMUNICIPAL BUS TERMINAL
NORTH ELEVATION

1 : 500






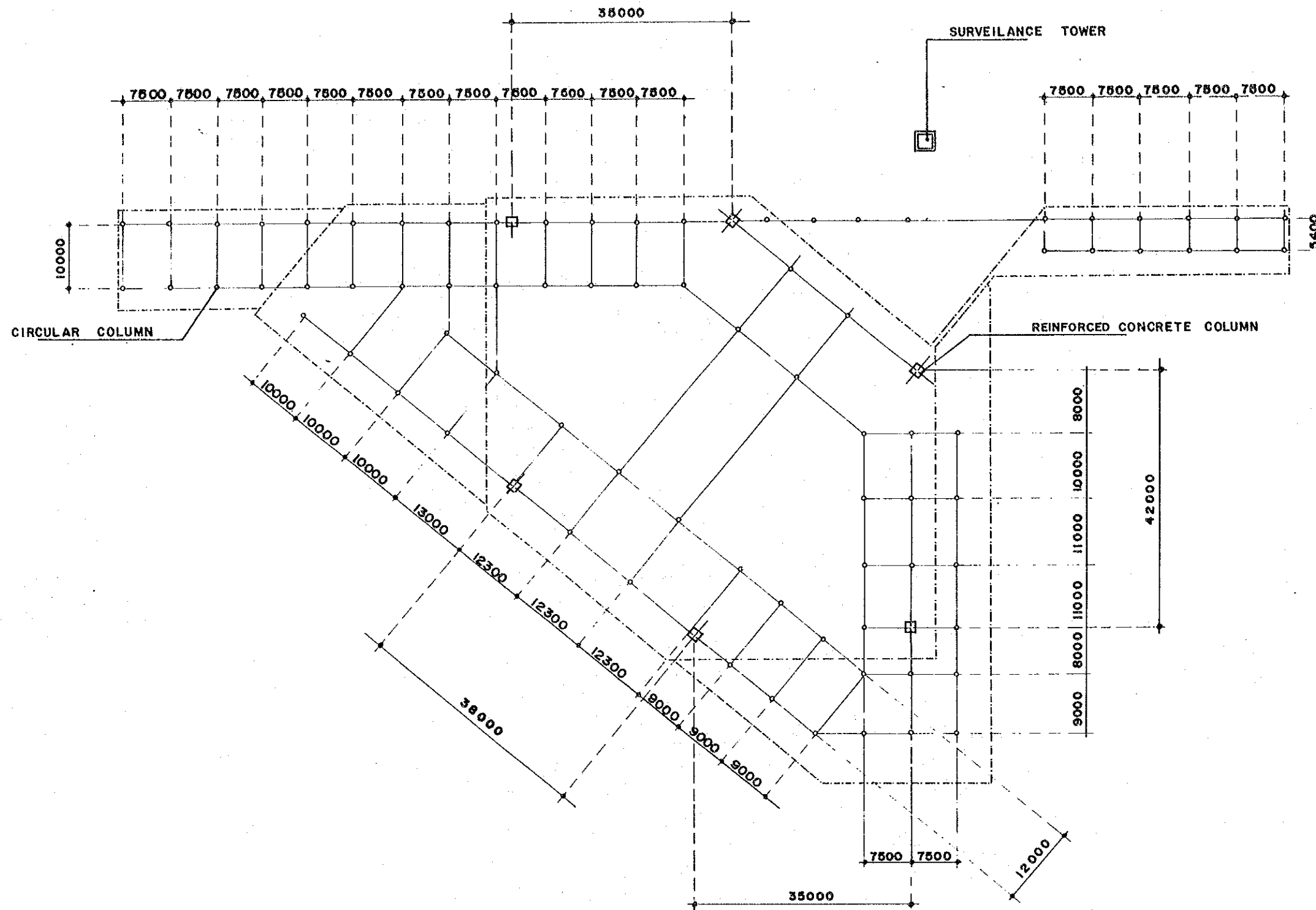
INTERMUNICIPAL BUS TERMINAL
SOUTH-EAST ELEVATION



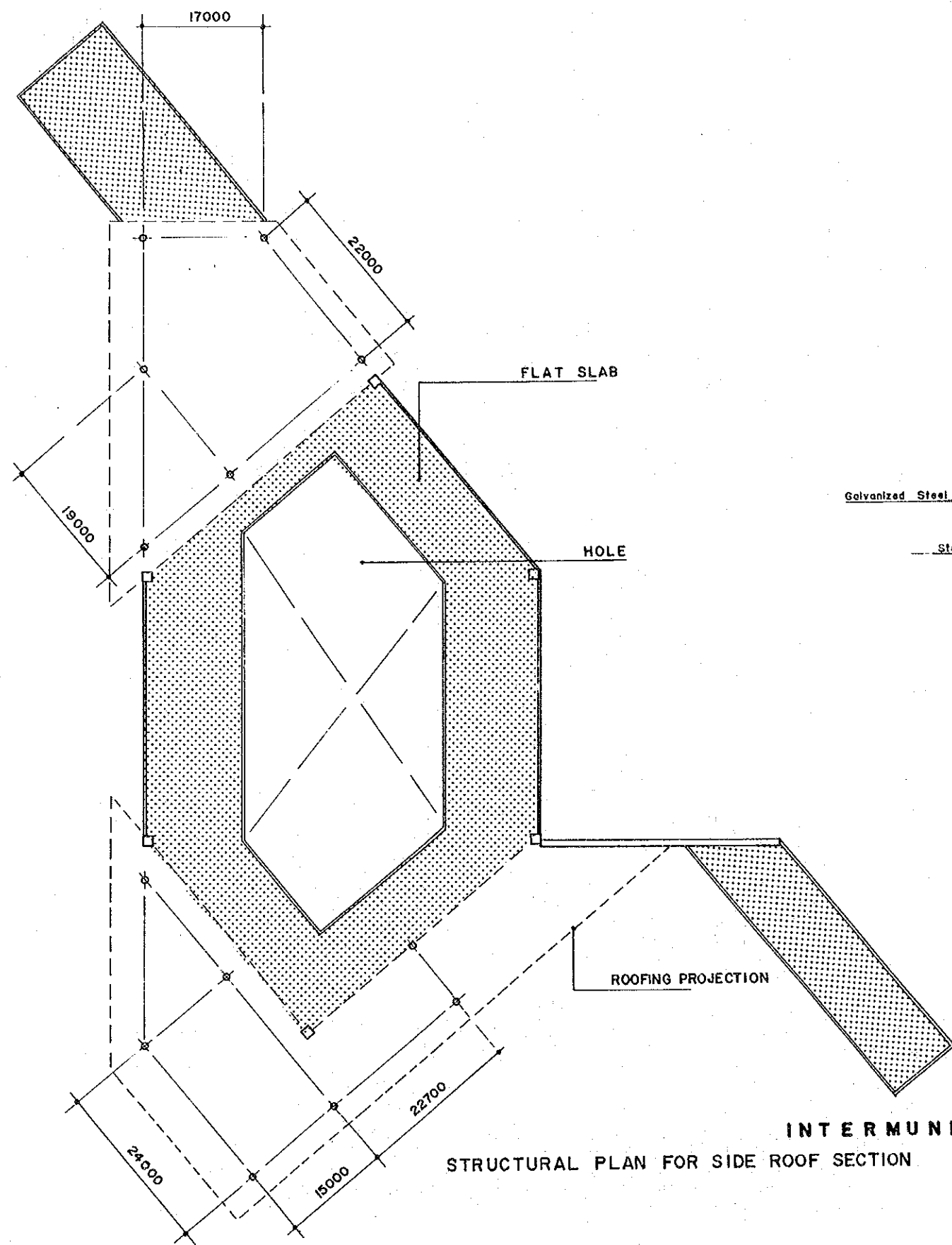
INTERMUNICIPAL BUS TERMINAL
A - A' SECTION

1 : 500

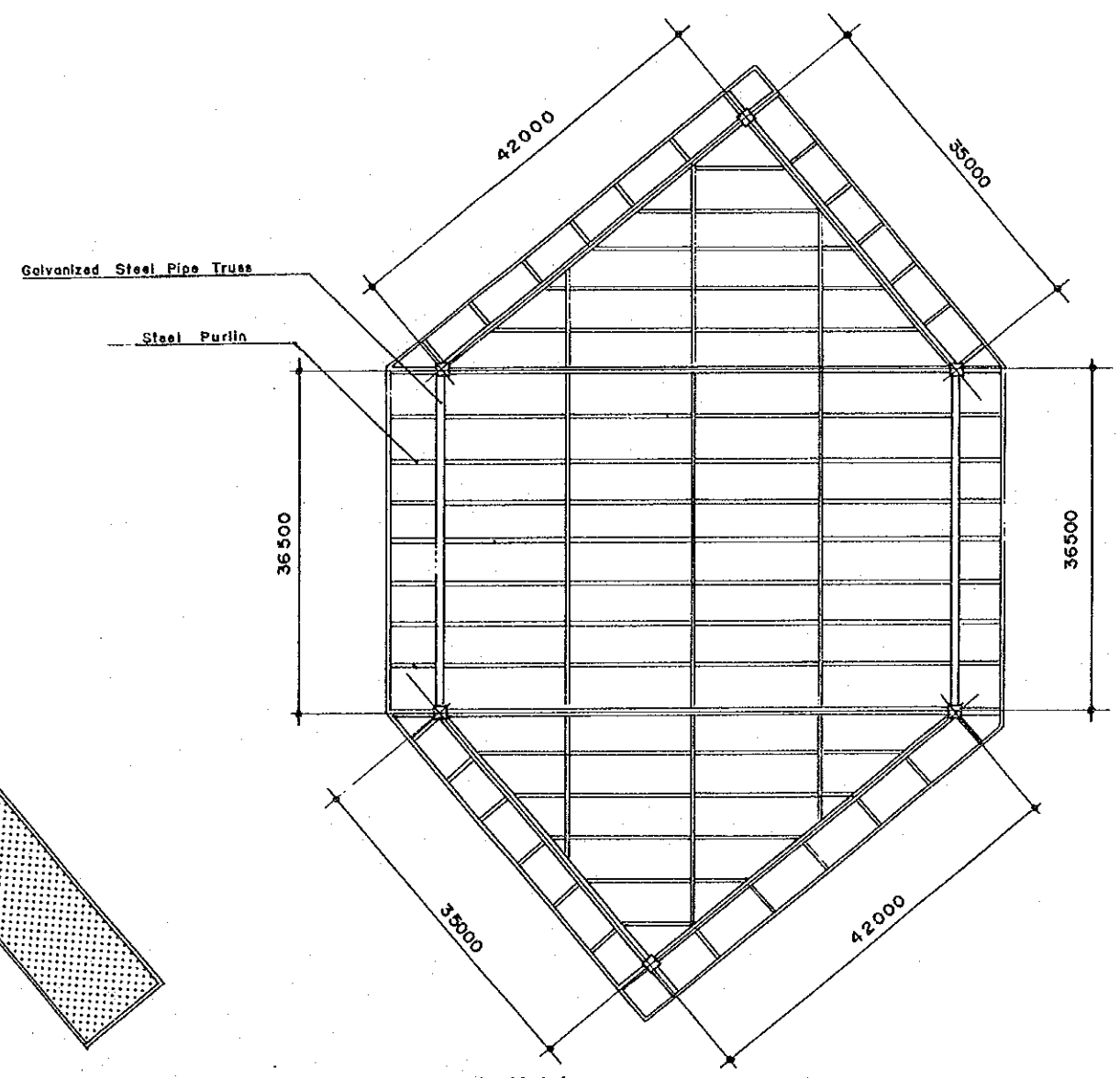




INTERMUNICIPAL BUS TERMINAL
STRUCTURAL PLAN

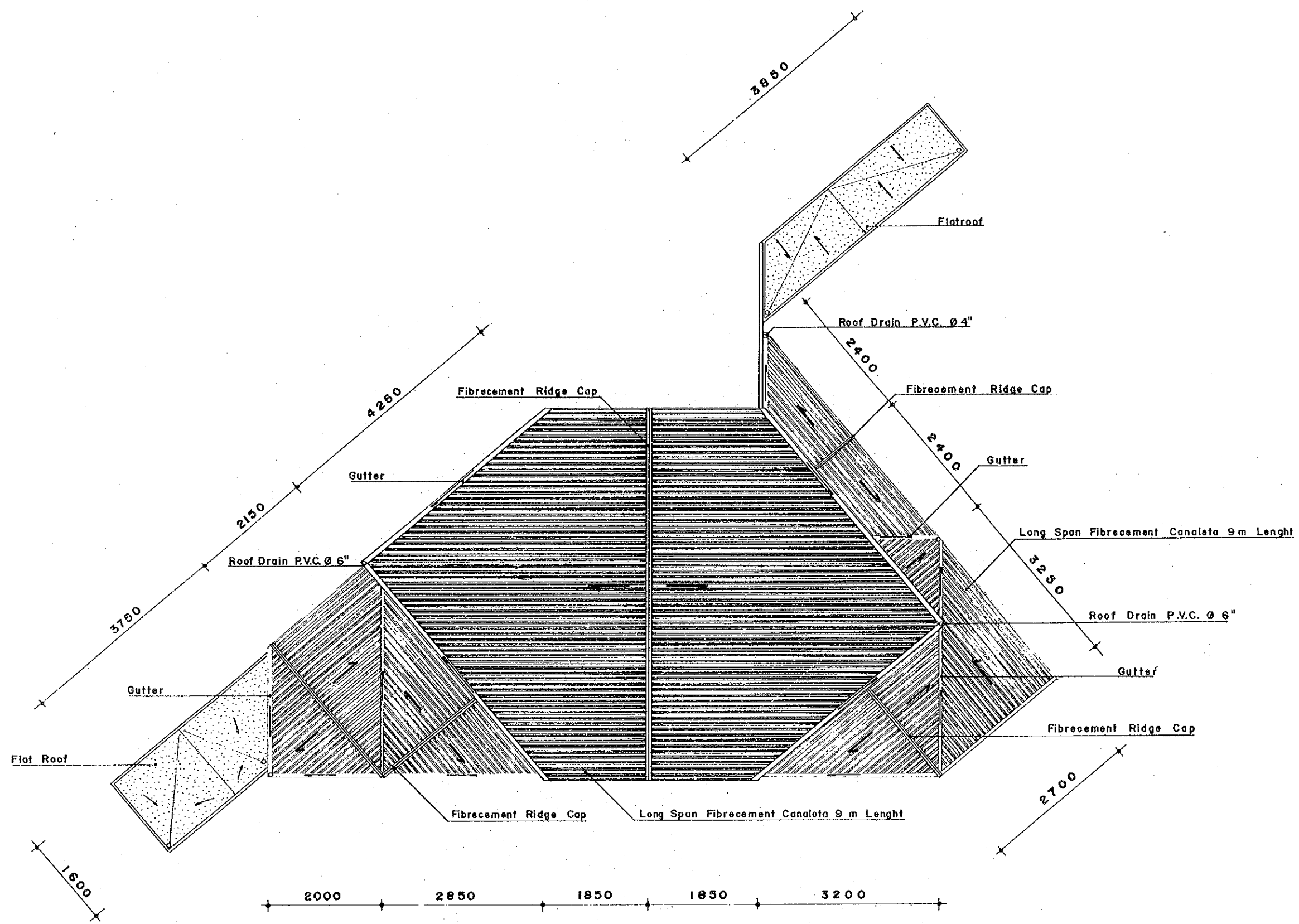


STRUCTURAL PLAN FOR SIDE ROOF SECTION

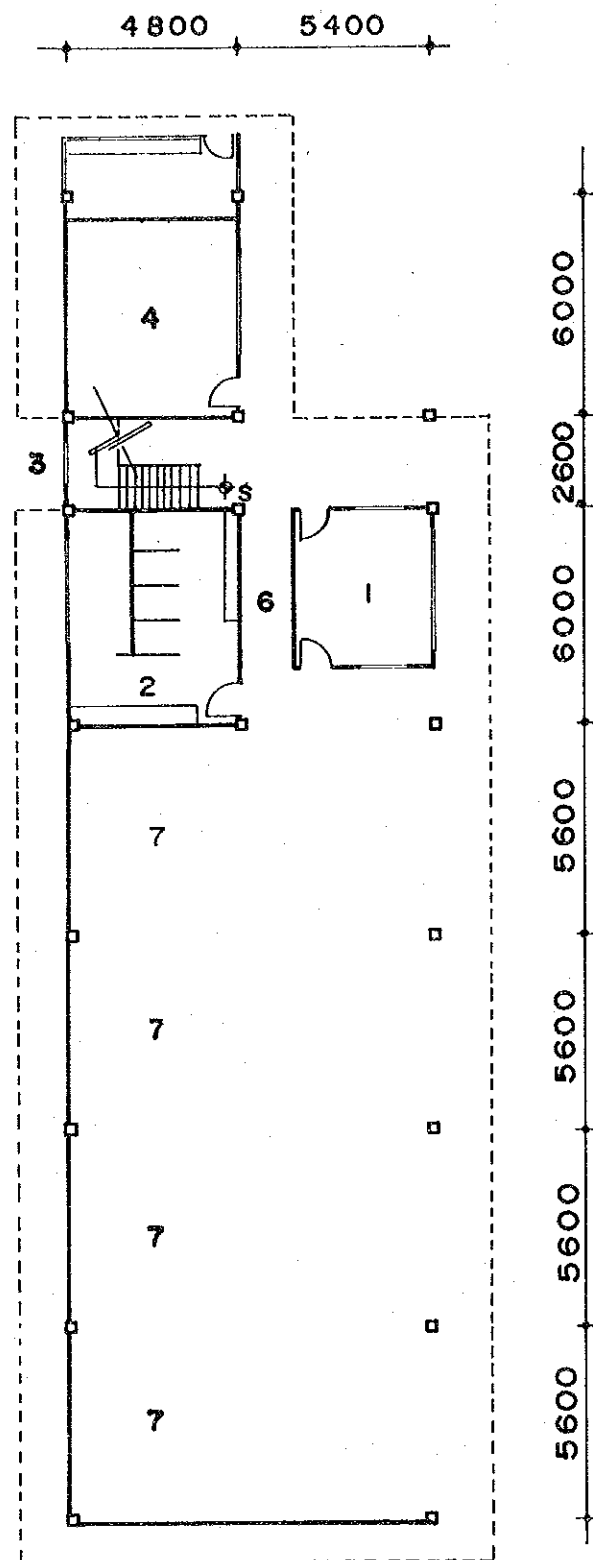


STRUCTURAL PLAN FOR CENTRAL ROOF SECTION

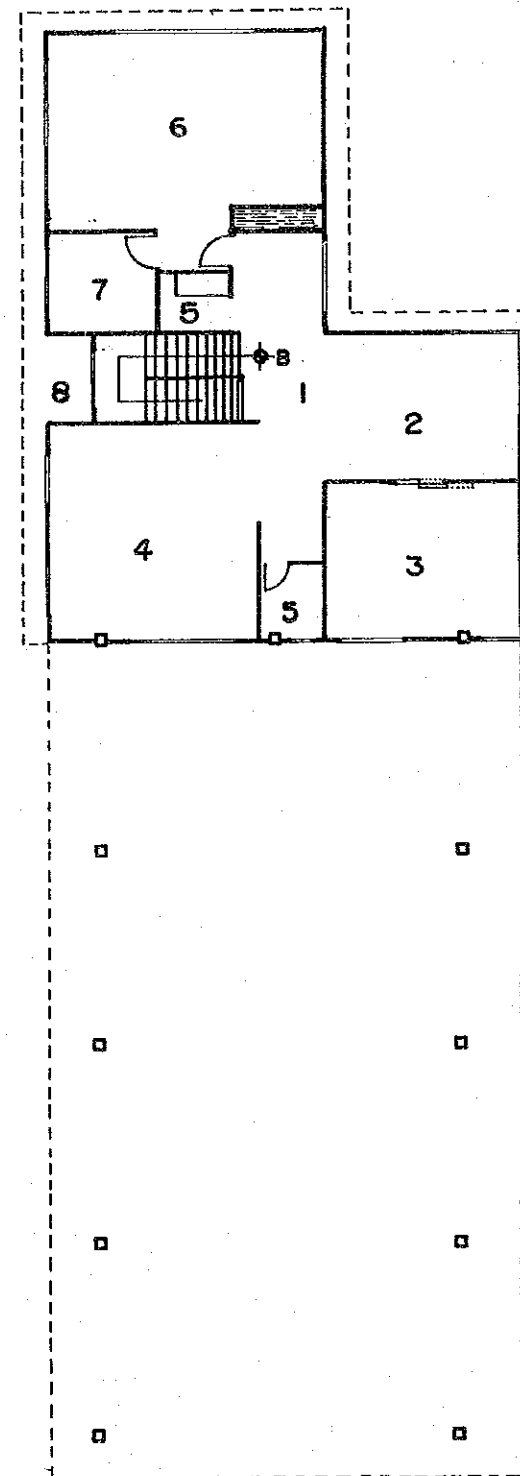
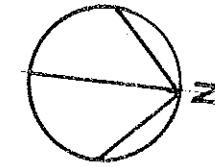
INTERMUNICIPAL BUS TERMINAL



INTERMUNICIPAL BUS TERMINAL
R O O F P L A N

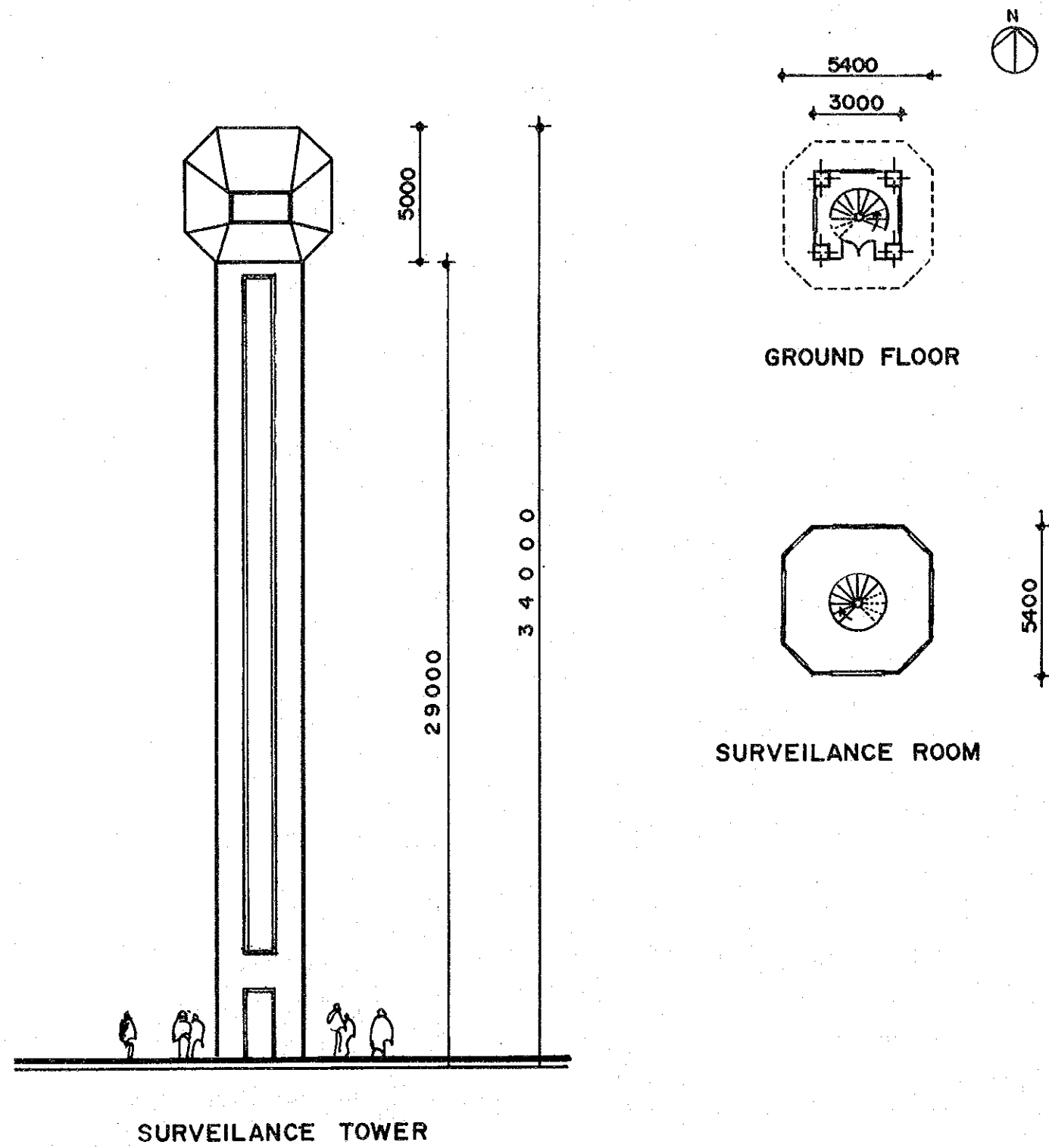


- FACILITIES**
- 1 BUS SUPPLY STORE
 - 2 LOCKER AND CHANGING ROOM, SHOWER AND TOILET
 - 3 STAIRS
 - 4 STORAGE
 - 5 TOLLGATE OFFICE
 - 6 CORRIDOR
 - 7 MAINTENANCE AND REPAIR DOCKCS

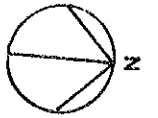


- FACILITIES**
- 1 HALL
 - 2 SECRETARY
 - 3 MANAGER'S OFFICE
 - 4 T.V. ROOM
 - 5 KITCHEN
 - 6 BUNKS FOR DRIVERS
 - 7 BATHROOM
 - 8 STAIRS

BUS MAINTENANCE AND REPAIR

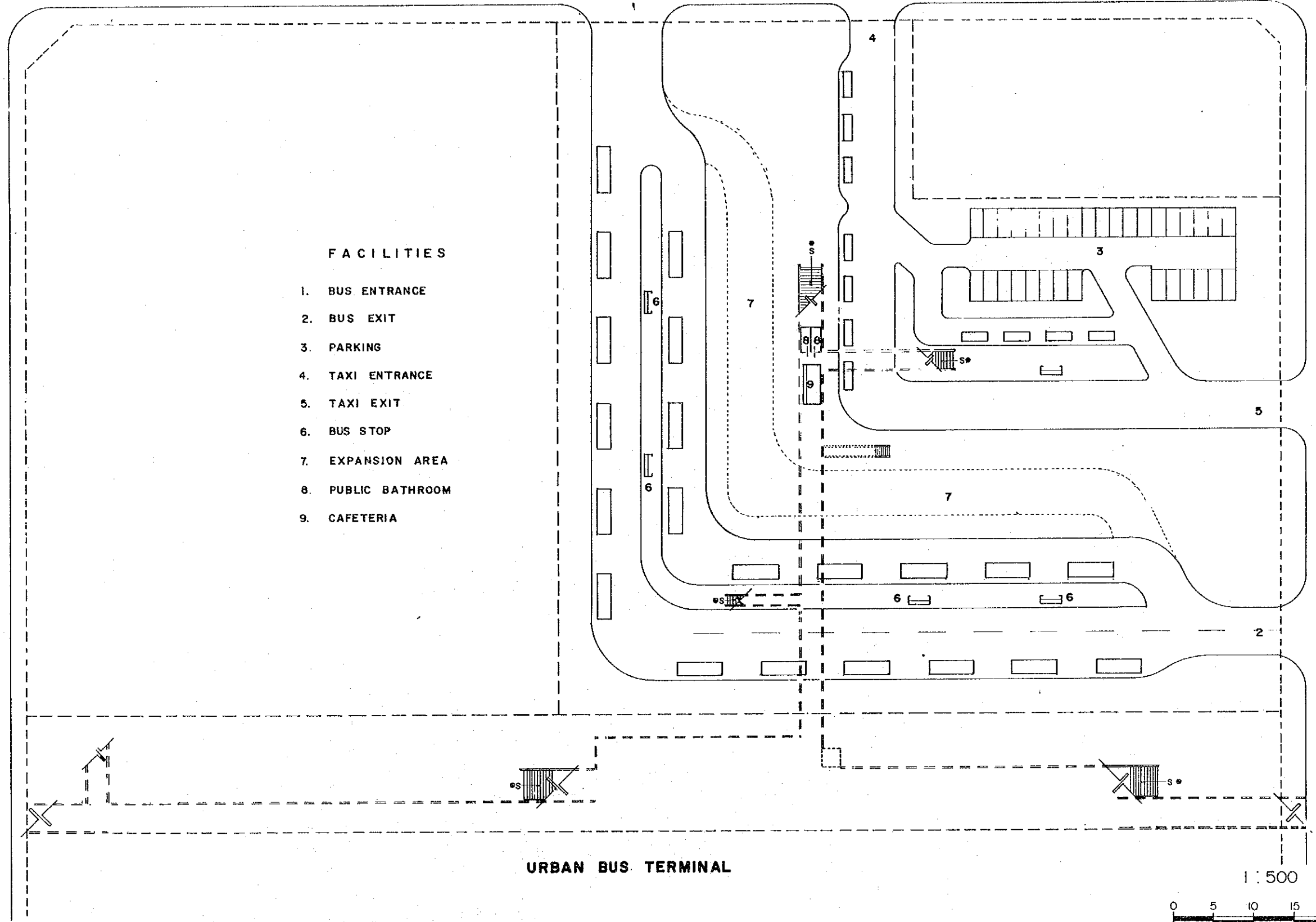


C A L L E 8



FACILITIES


- 1. BUS ENTRANCE
- 2. BUS EXIT
- 3. PARKING
- 4. TAXI ENTRANCE
- 5. TAXI EXIT
- 6. BUS STOP
- 7. EXPANSION AREA
- 8. PUBLIC BATHROOM
- 9. CAFETERIA



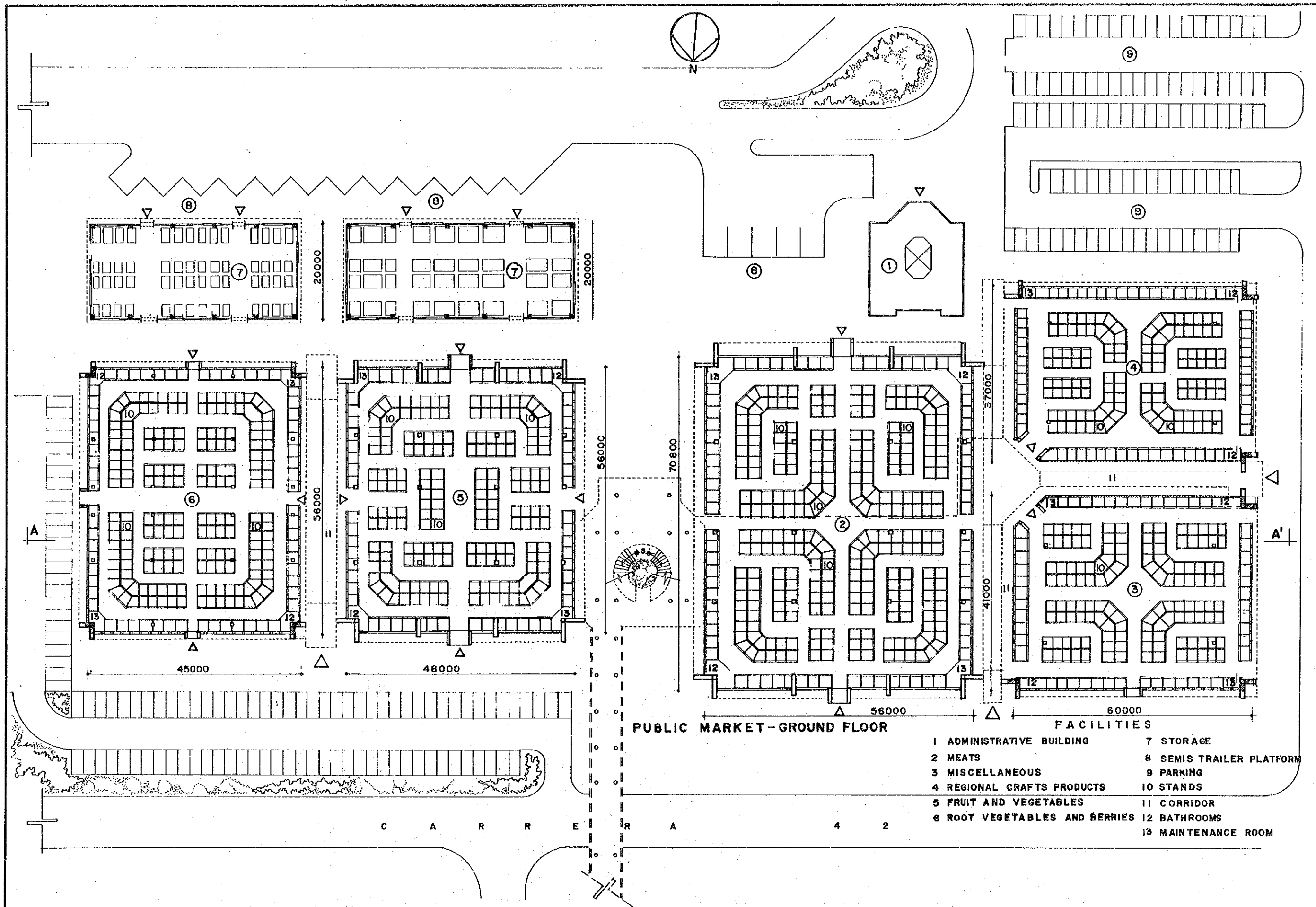
C A R R E R A 4 3

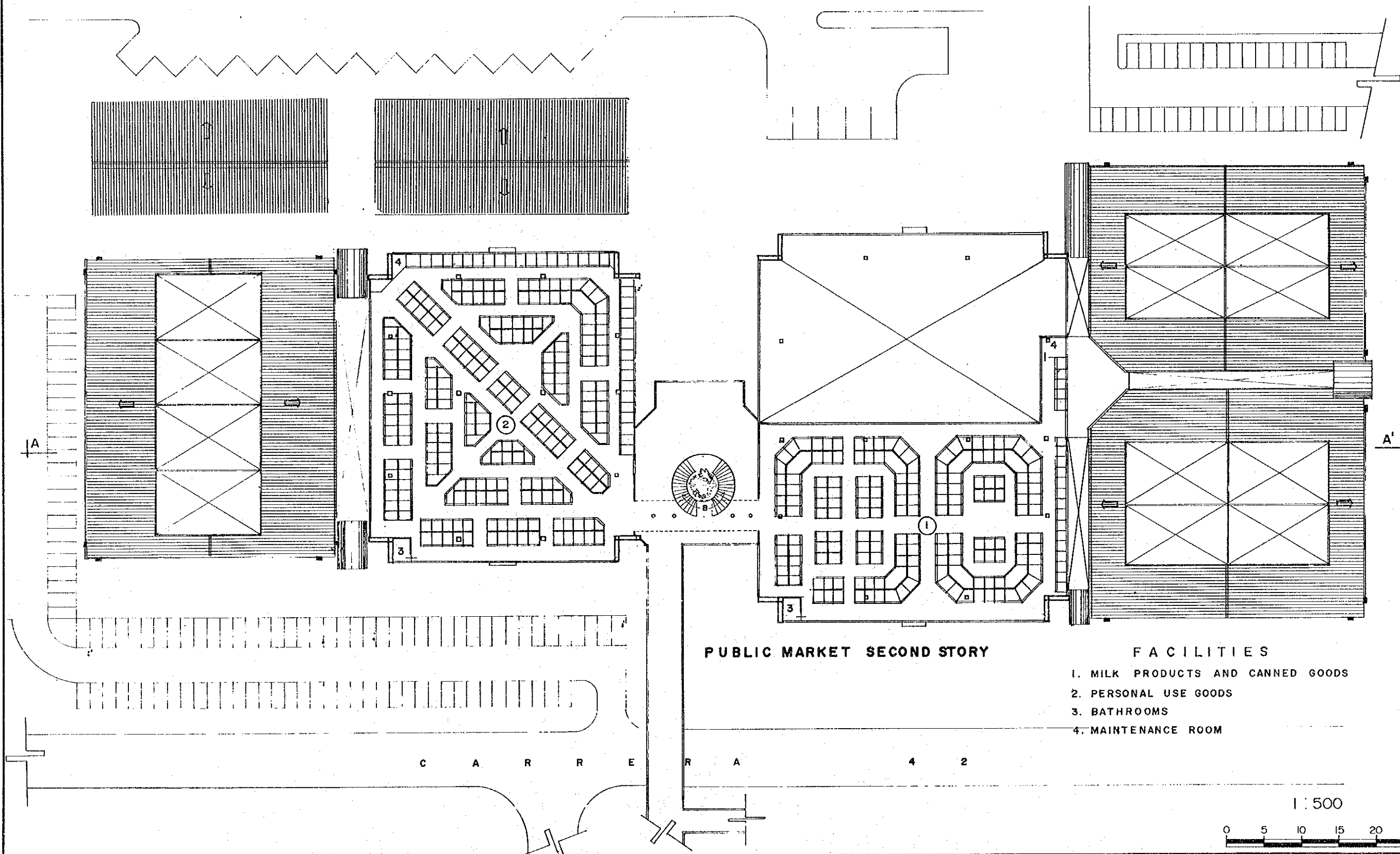
URBAN BUS TERMINAL

1 : 500



PART III
MARKET FACILITIES





PUBLIC MARKET SECOND STORY

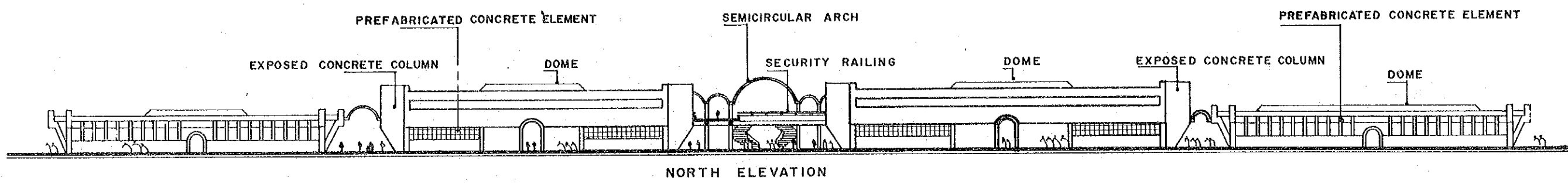
FACILITIES

- 1. MILK PRODUCTS AND CANNED GOODS
- 2. PERSONAL USE GOODS
- 3. BATHROOMS
- 4. MAINTENANCE ROOM

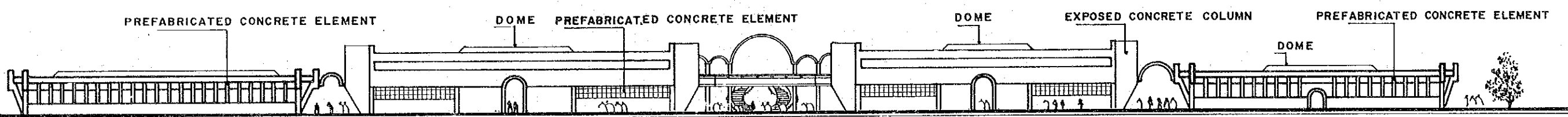
C A R R E R A 4 2

1 : 500

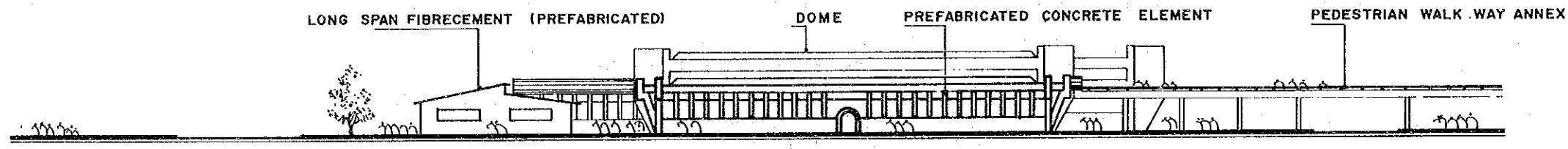




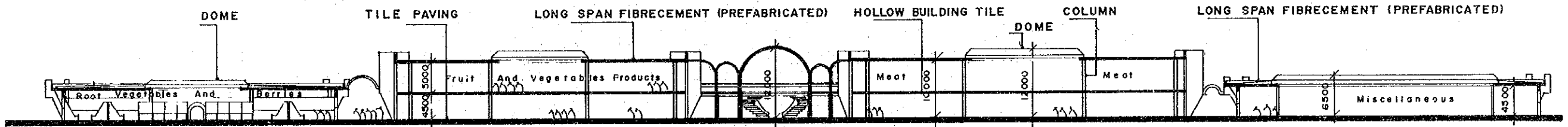
NORTH ELEVATION



SOUTH ELEVATION




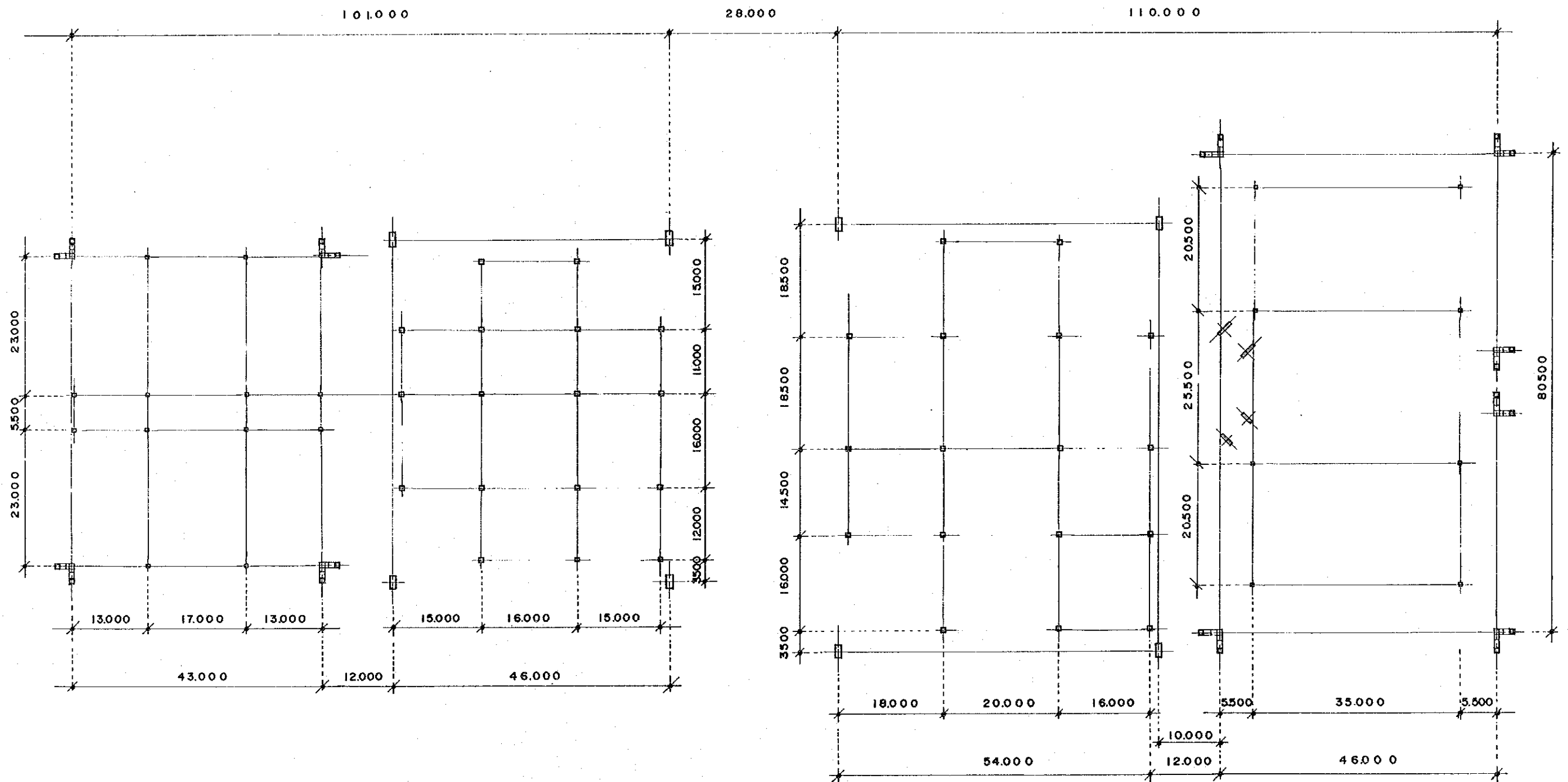
EAST ELEVATION



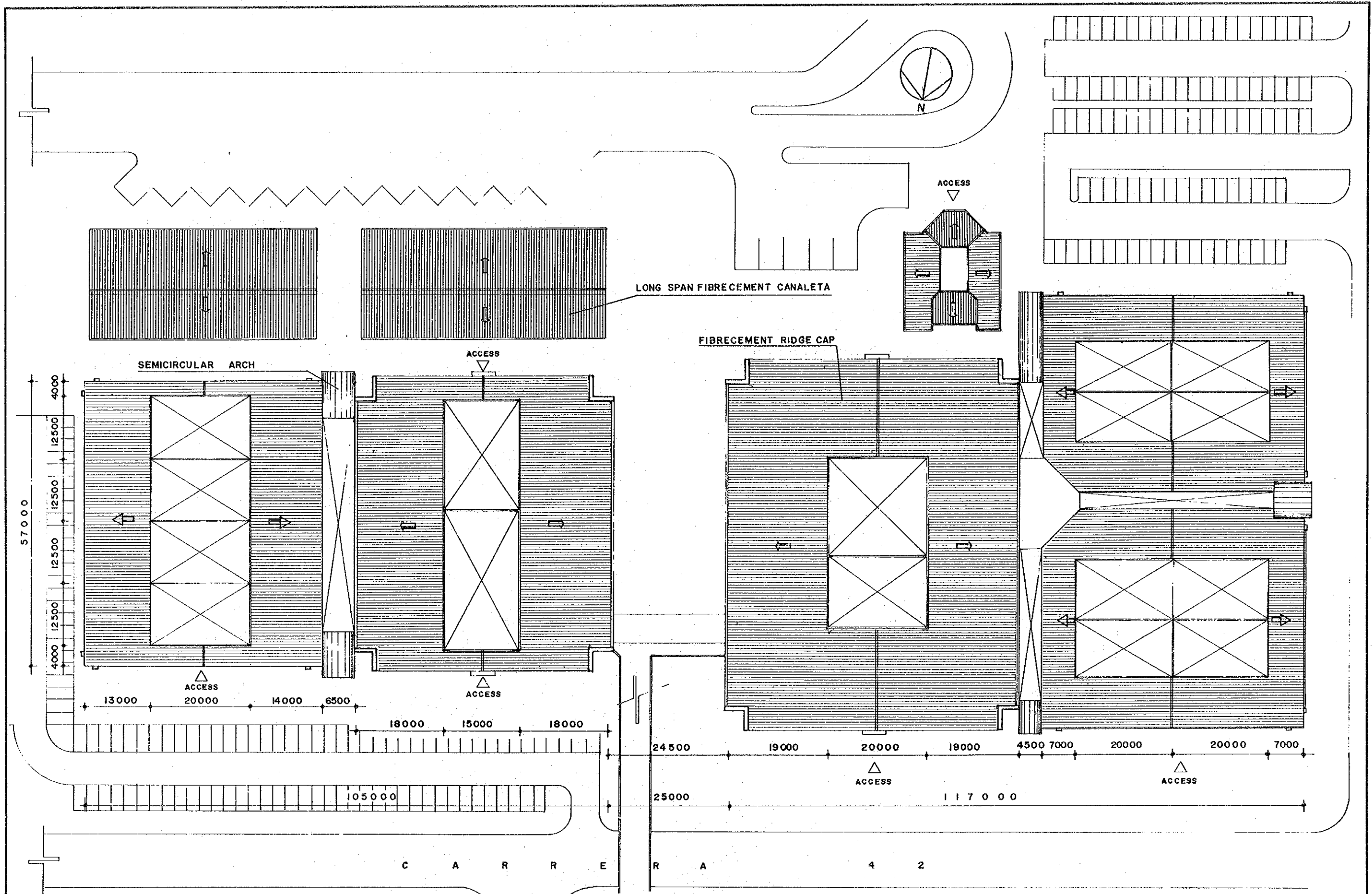
A-A' SECTION

PUBLIC MARKET

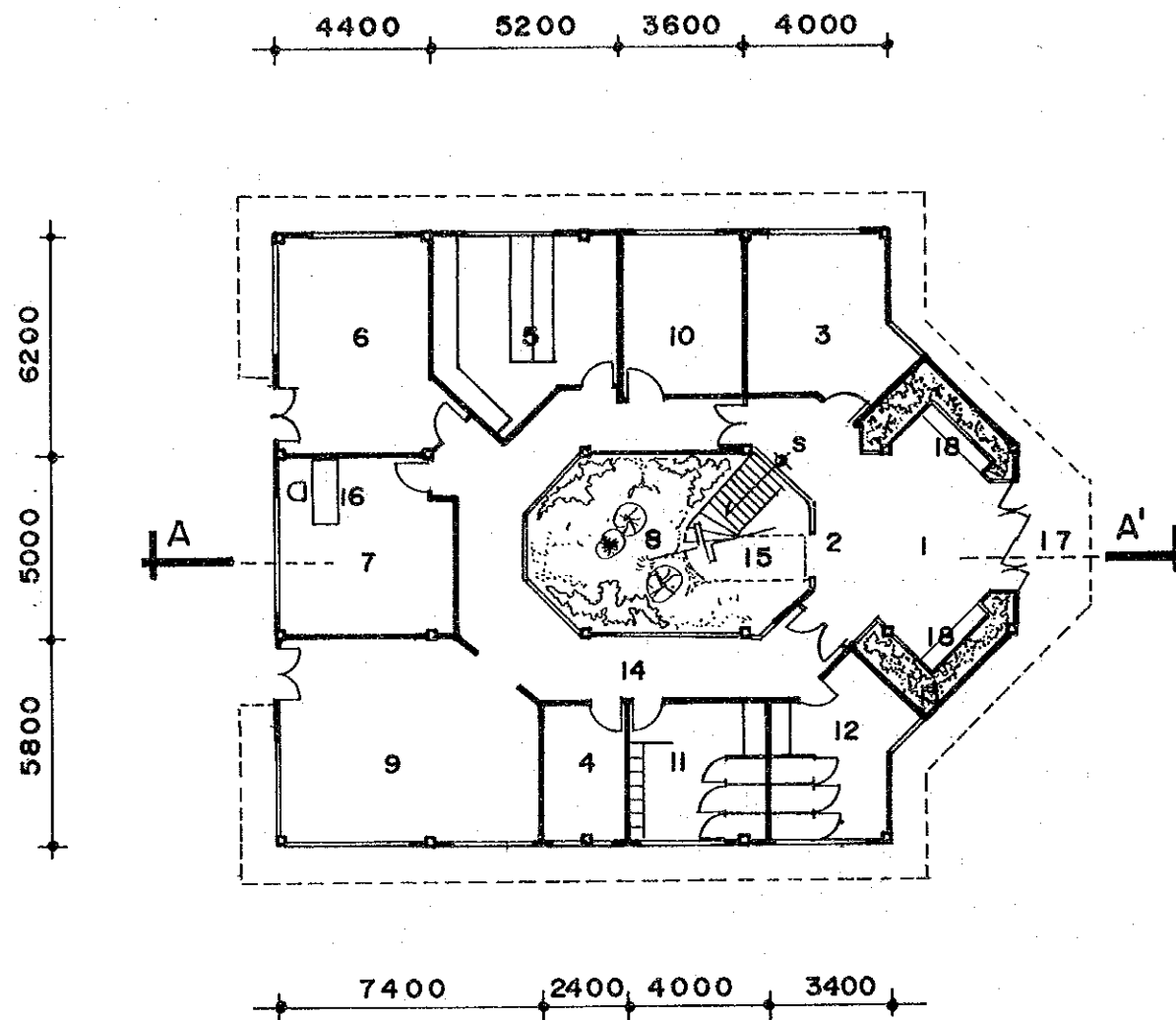
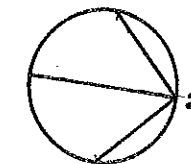




PUBLIC MARKET-STRUCTURA PLAN



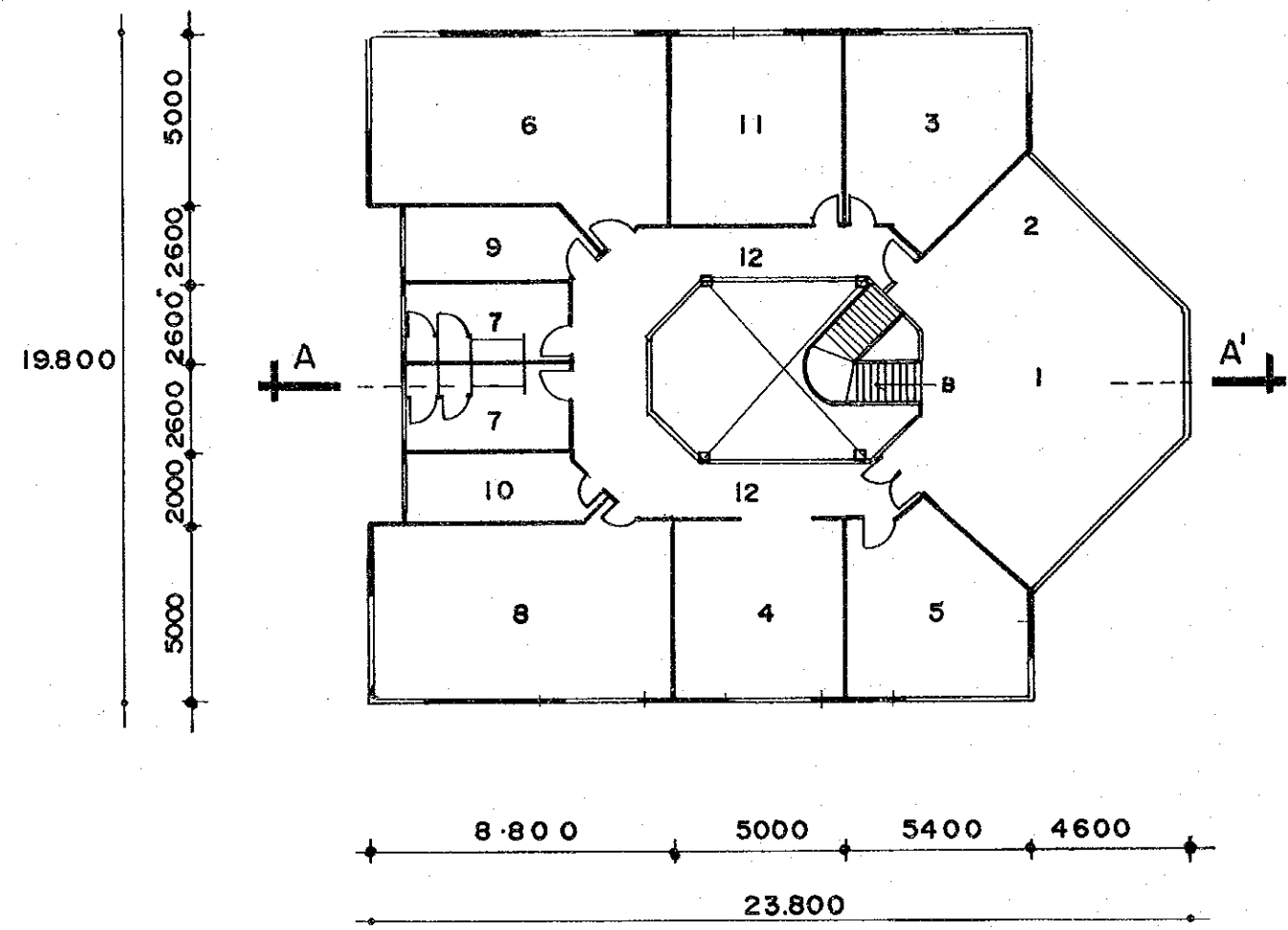
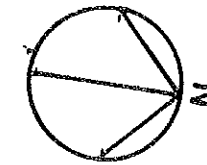
PUBLIC MARKET - ROOF PLAN



FACILITIES

- 1 LOBBY
- 2 RECEPTION AREA
- 3 DENTIST'S OFFICE
- 4 BROOM CLOSET
- 5 TOOLS
- 6 WORKSHOP
- 7 SUPPLY ROOM
- 8 INTERIOR GARDEN
- 9 GARBAGE COLLECTION RECEPTICLE STORAGE
- 10 ELECTRICAL SUB-ESTACION
- 11 MEN'S LOCKER AND CHANGING ROOM WITH SHOWER AND TOILET
- 12 WOMEN'S LOCKER AND CHANGING ROOM WITH SHOWER AND TOILET
- 13 BENCHES WITH BUILT-IN GARDEN BOXES
- 14 SERVICE HALL
- 15 STAIR
- 16 STORE CLERK
- 17 MAIN ENTRANCE

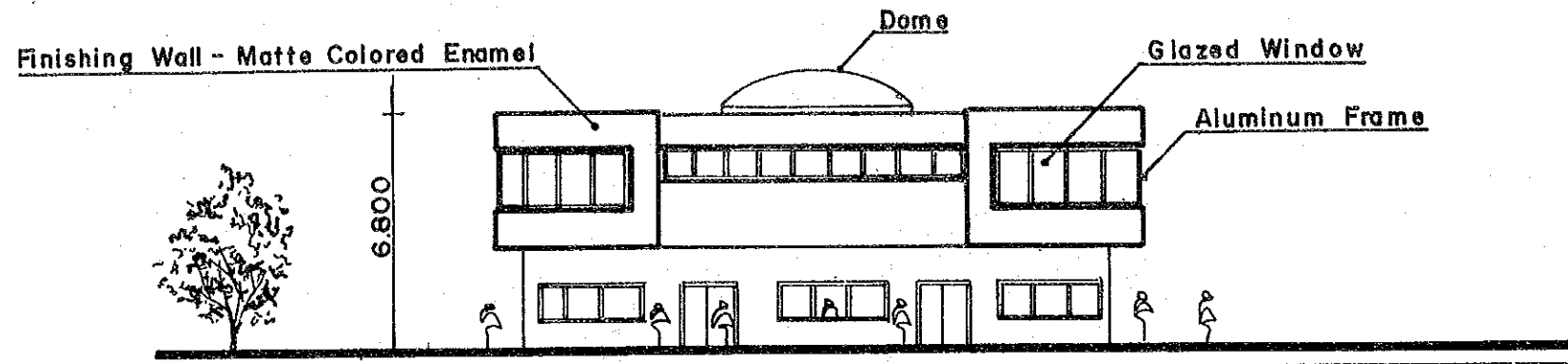
**PUBLIC MARKET
ADMINISTRATIVE BUILDING
GROUND FLOOR**



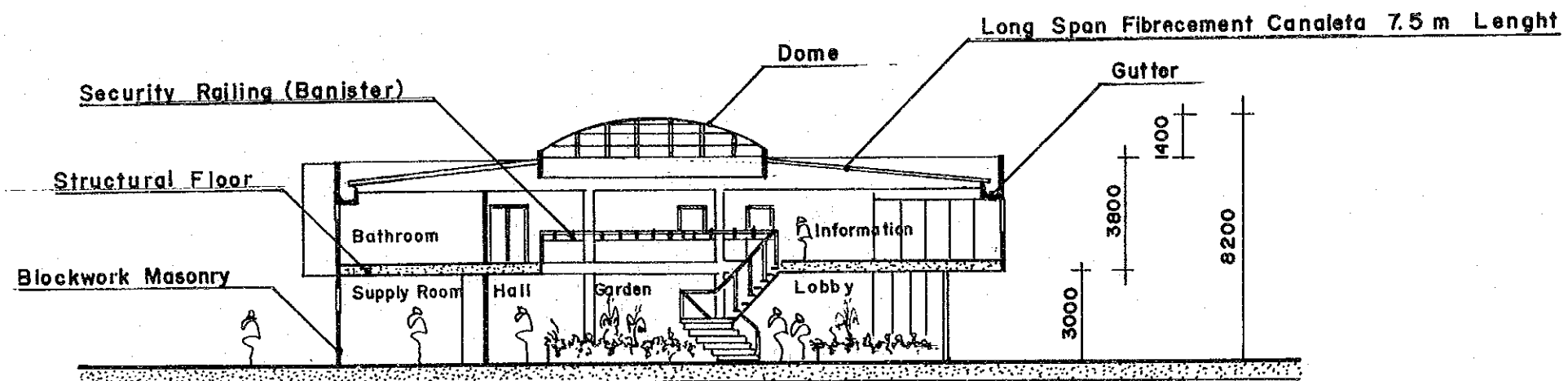
FACILITIES

- 1 INFORMATION AND PUBLIC RELATIONS
- 2 WAITING ROOM
- 3 ACCOUNTS PAYABLE OFFICE
- 4 MANAGER'S SECRETARY
- 5 SUPPORT PERSONNEL
- 6 MEETING ROOM
- 7 WATER CLOSET
- 8 PUBLIC MARKET
- 9 KITCHENETTE
- 10 MAINTENANCE CLOSET
- 11 ACCOUNTING OFFICE
- 12 CORRIDOR

**PUBLIC MARKET
ADMINISTRATIVE BUILDING
SECOND STORY**




PUBLIC MARKET ADMINISTRATION BUILDING
SOUTH ELEVATION



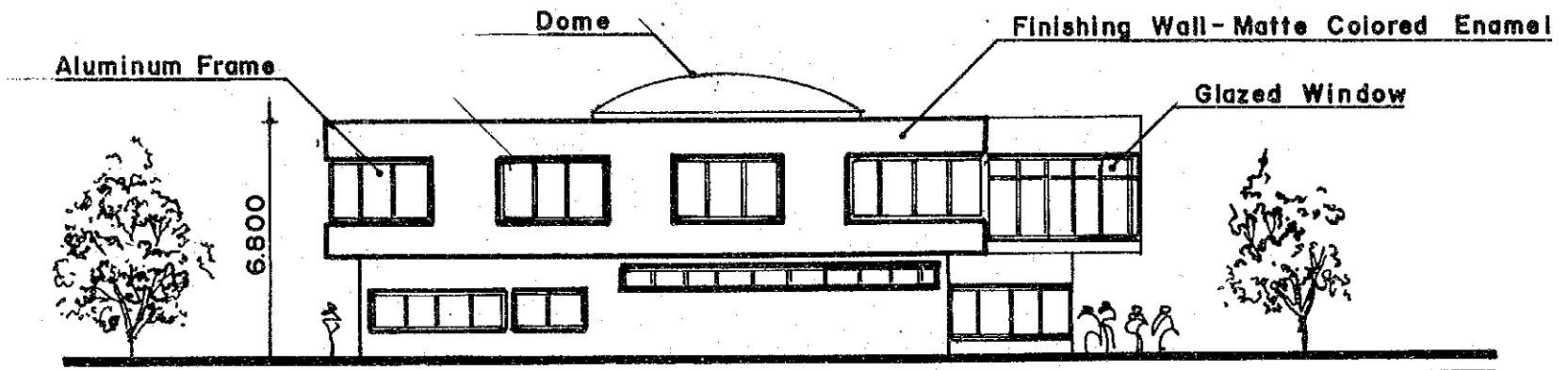
PUBLIC MARKET ADMINISTRATION BUILDING
SECTION A-A'

1 : 200

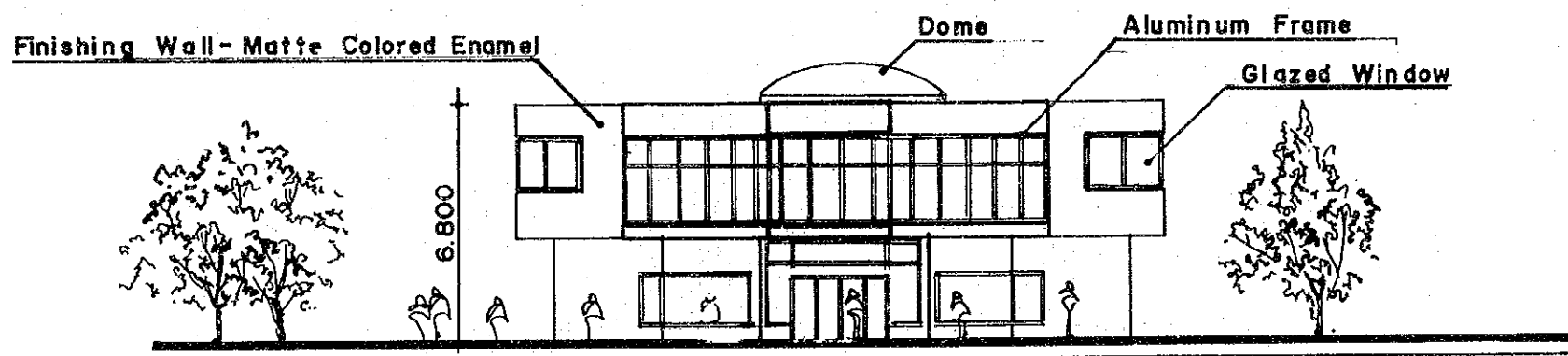




PUBLIC MARKET ADMINISTRATION BUILDING
WEST ELEVATION




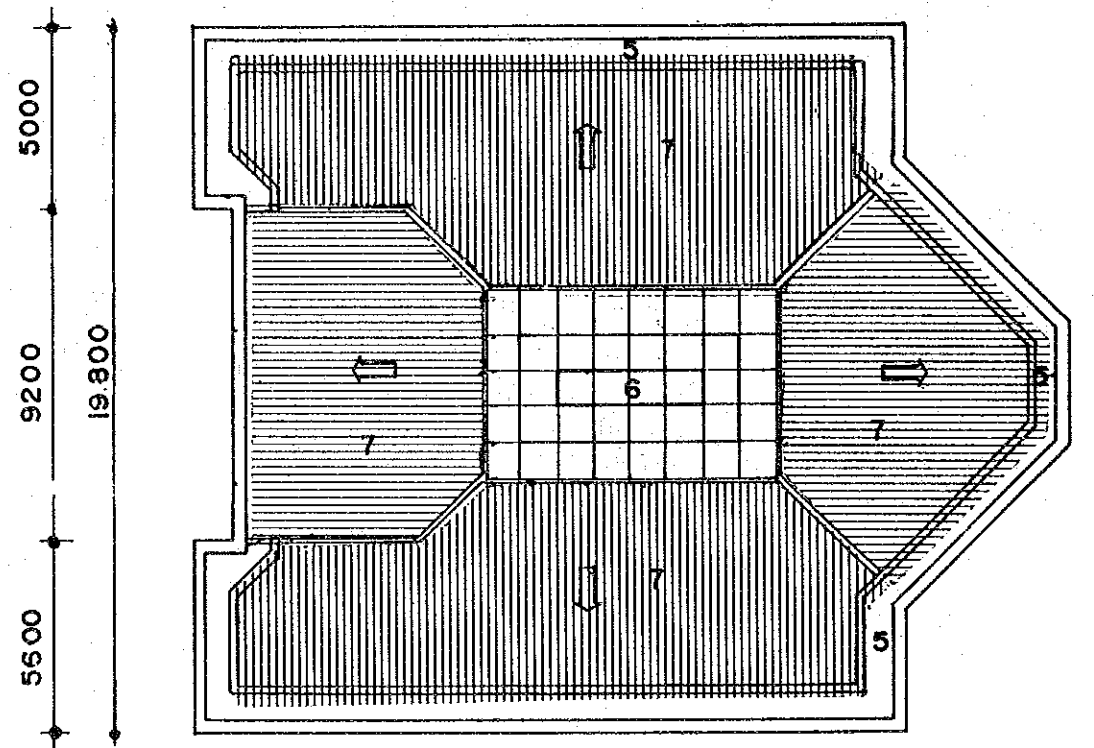
PUBLIC MARKET ADMINISTRATION BUILDING
EAST ELEVATION



PUBLIC MARKET - ADMINISTRATION BUILDING
NORTH ELEVATION

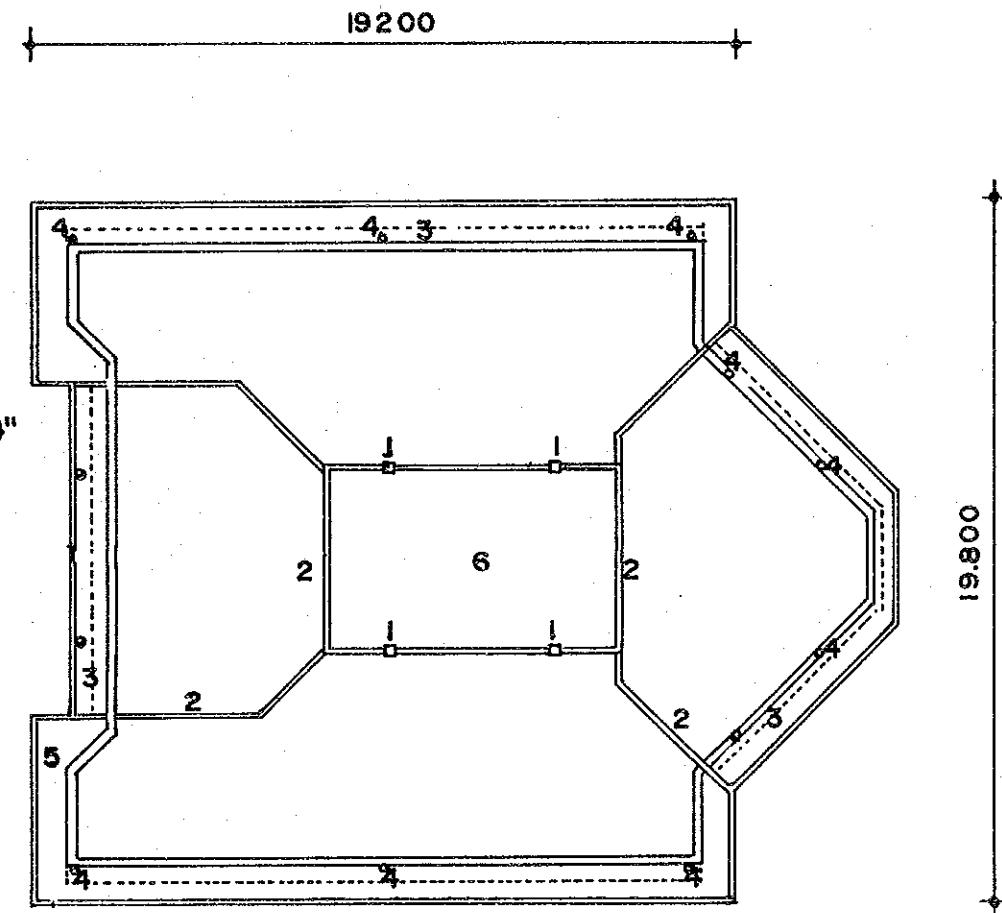
1 : 200





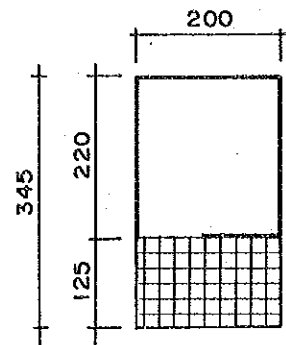
R O O F P L A N

- 1 COLUMNS
- 2 FRAME TOP BEAM
- 3 ROOFING PROJECTION
- 4 ROOF DRAIN PVC-Ø 4"
- 5 GUTTER
- 6 DOME
- 7 LONG SPAN FIBRECE
MENT CANALETA

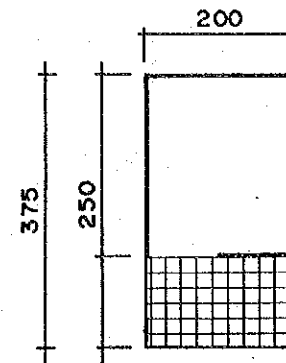


S T R U C T U R A L R O O F P L A N

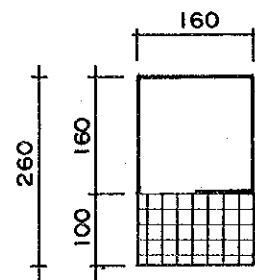
STALL TYPE



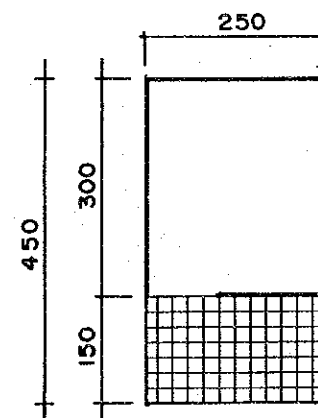
TOTAL AREA : 6.90m
 FLOOR AREA : 4.40m
 CORRIDOR AREA : 2.50m



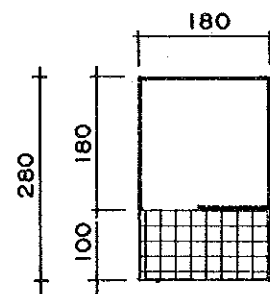
TOTAL AREA : 7.50m
 FLOOR AREA : 5.00m
 CORRIDOR AREA : 2.50m



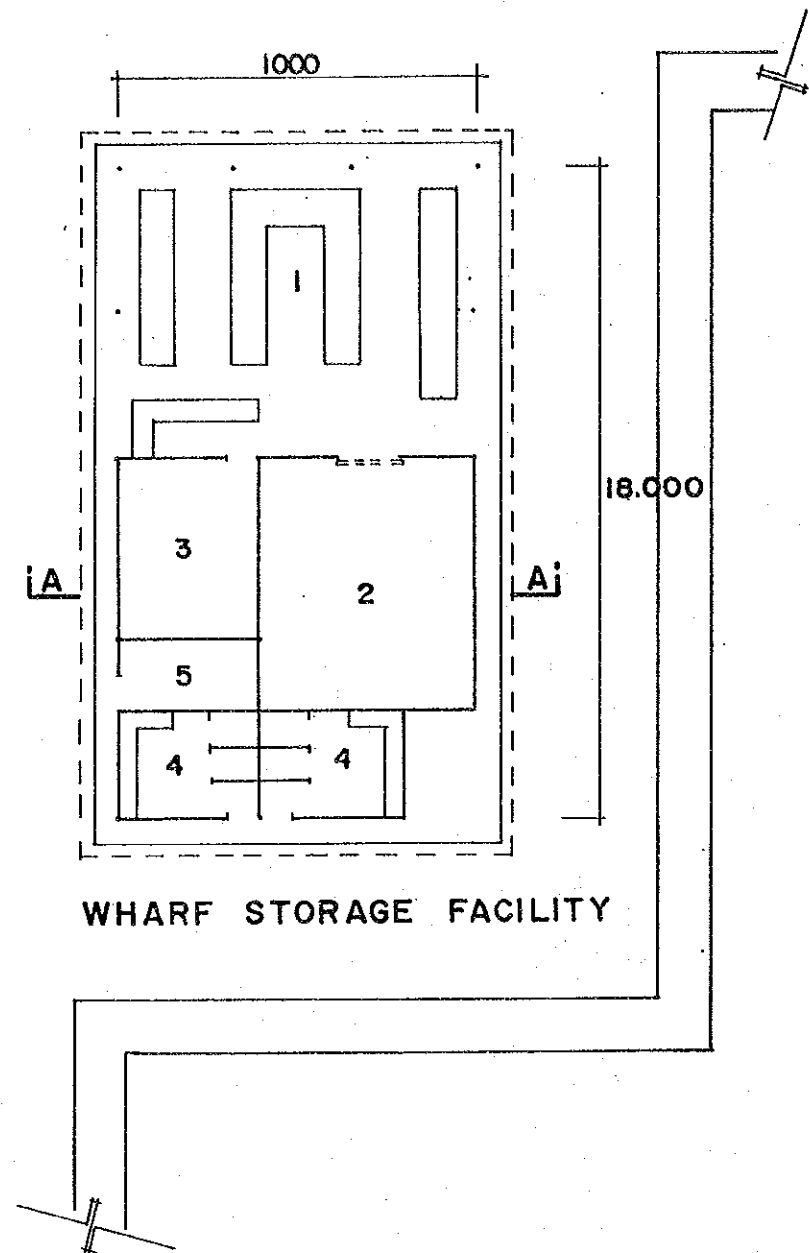
TOTAL AREA : 4.16 m
 FLOOR AREA : 2.56 m
 CORRIDOR AREA : 1.60 m



TOTAL AREA : 11.25m
 FLOOR AREA : 7.50m
 CORRIDOR AREA : 3.75m

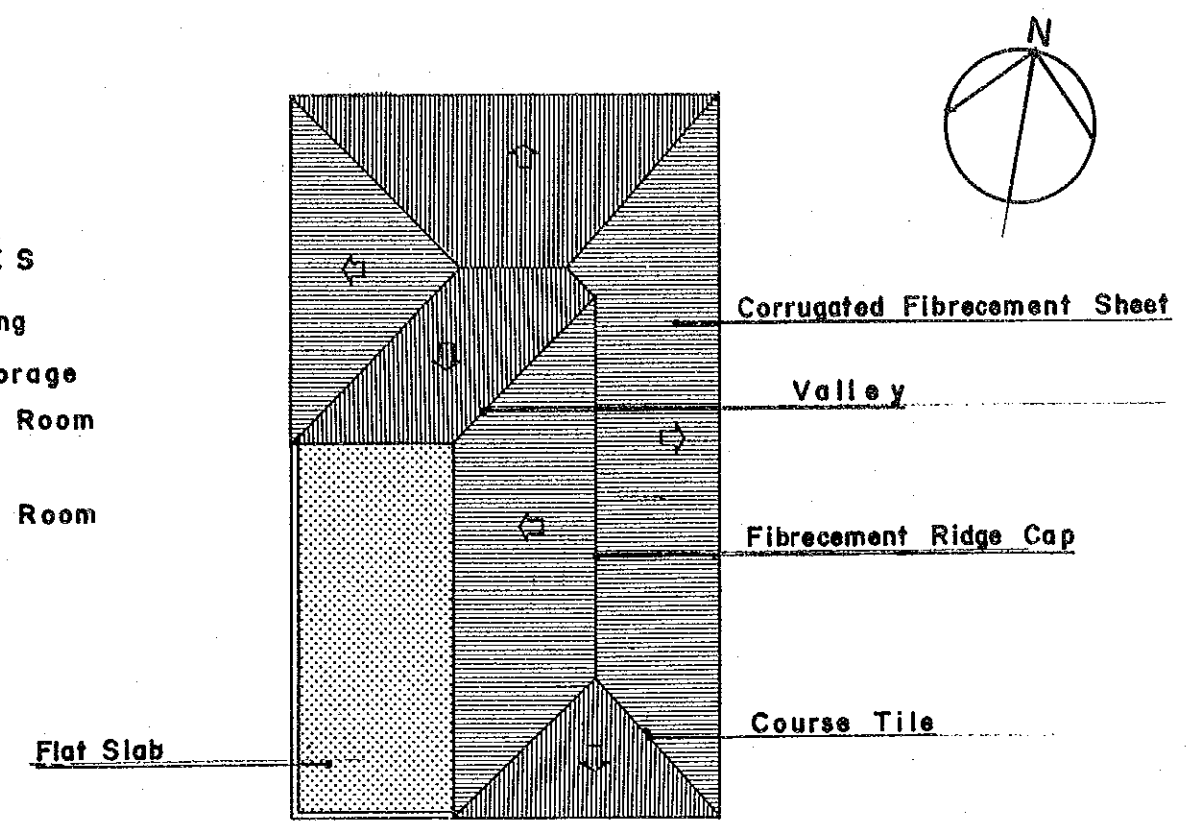


TOTAL AREA : 5.04 m
 FLOOR AREA : 3.24 m
 CORRIDOR AREA : 1.80 m

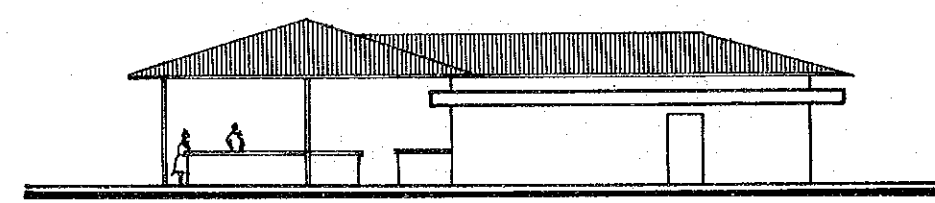


WHARF STORAGE FACILITY

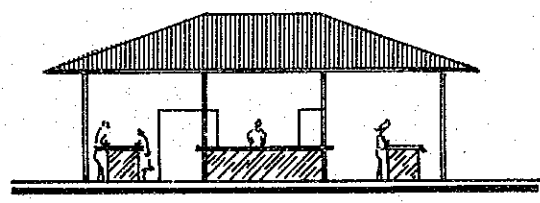
- FACILITIES**
- 1 Fish Cleaning
 - 2 Produce Storage
 - 3 Cold Storage Room
 - 4 Bathrooms
 - 5 Maintenance Room



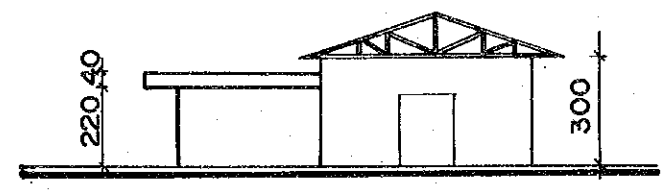
ROOF PLAN



WEST ELEVATION




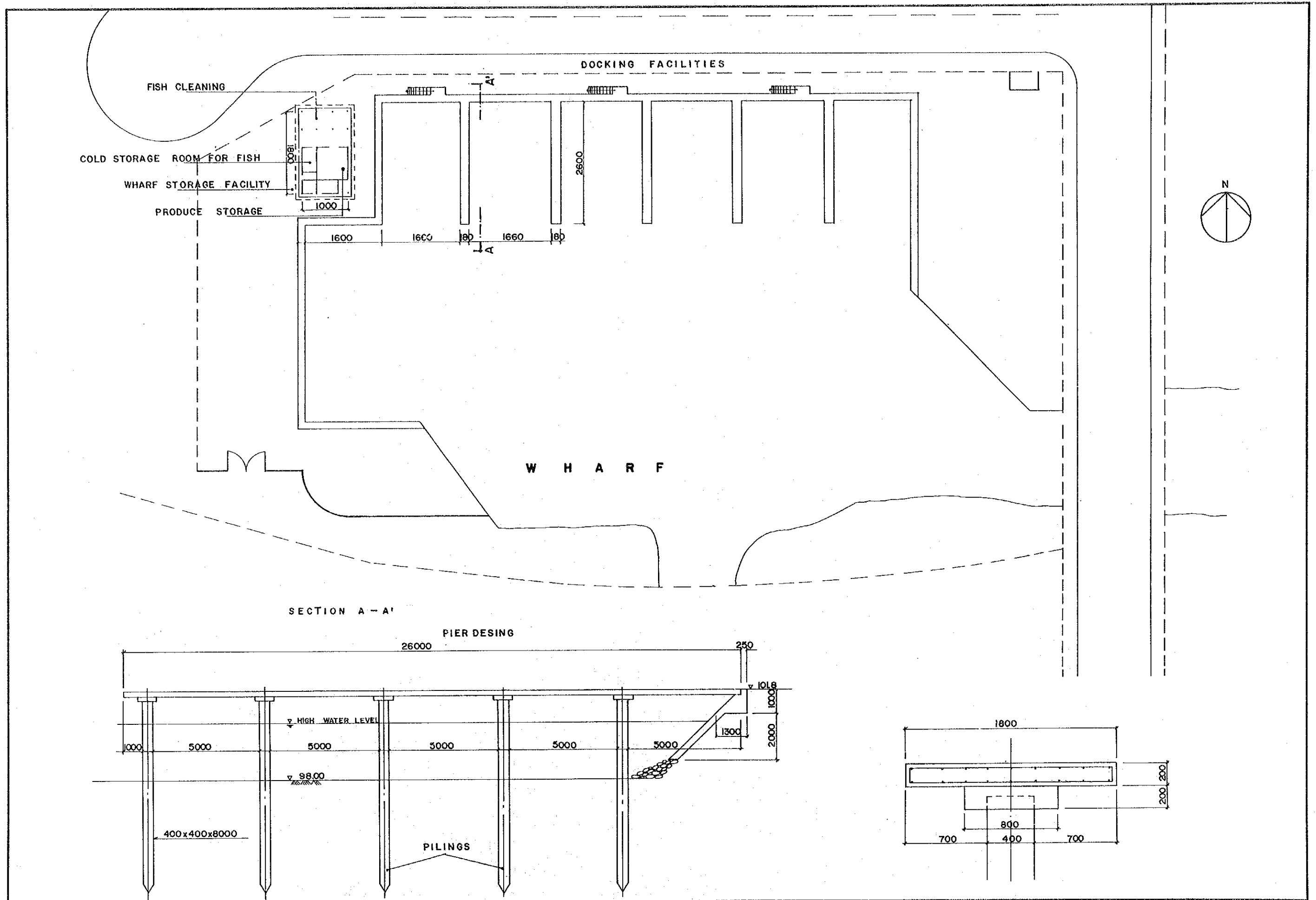
SOUTH ELEVATION

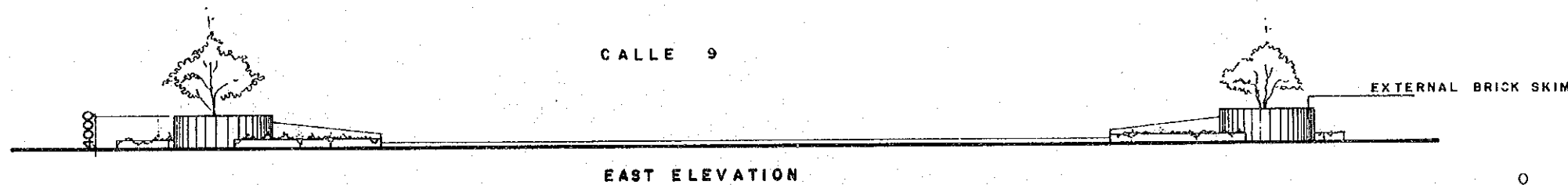
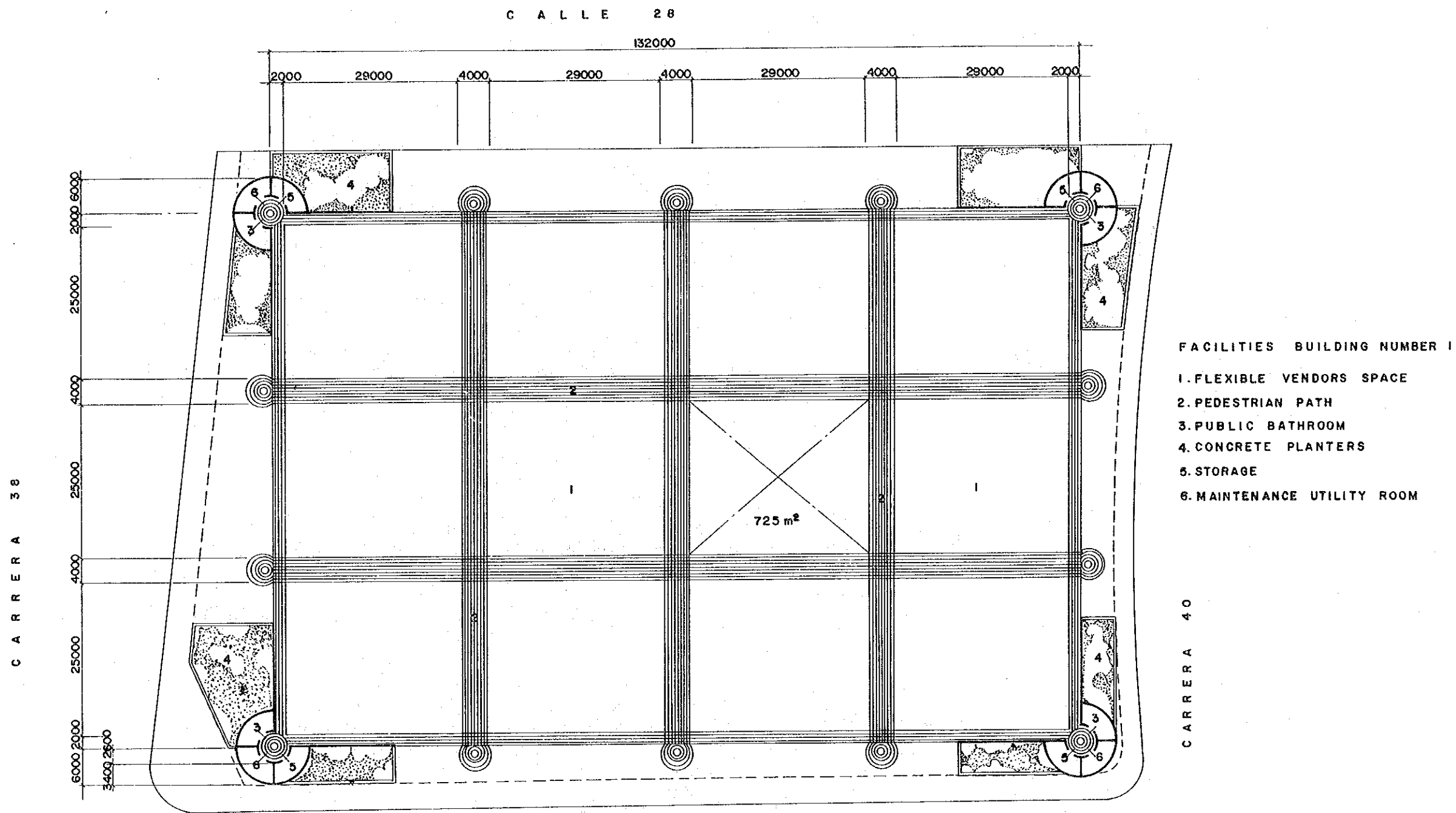


A - A' SECTION

1 : 200

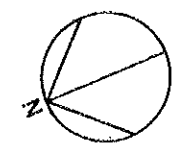






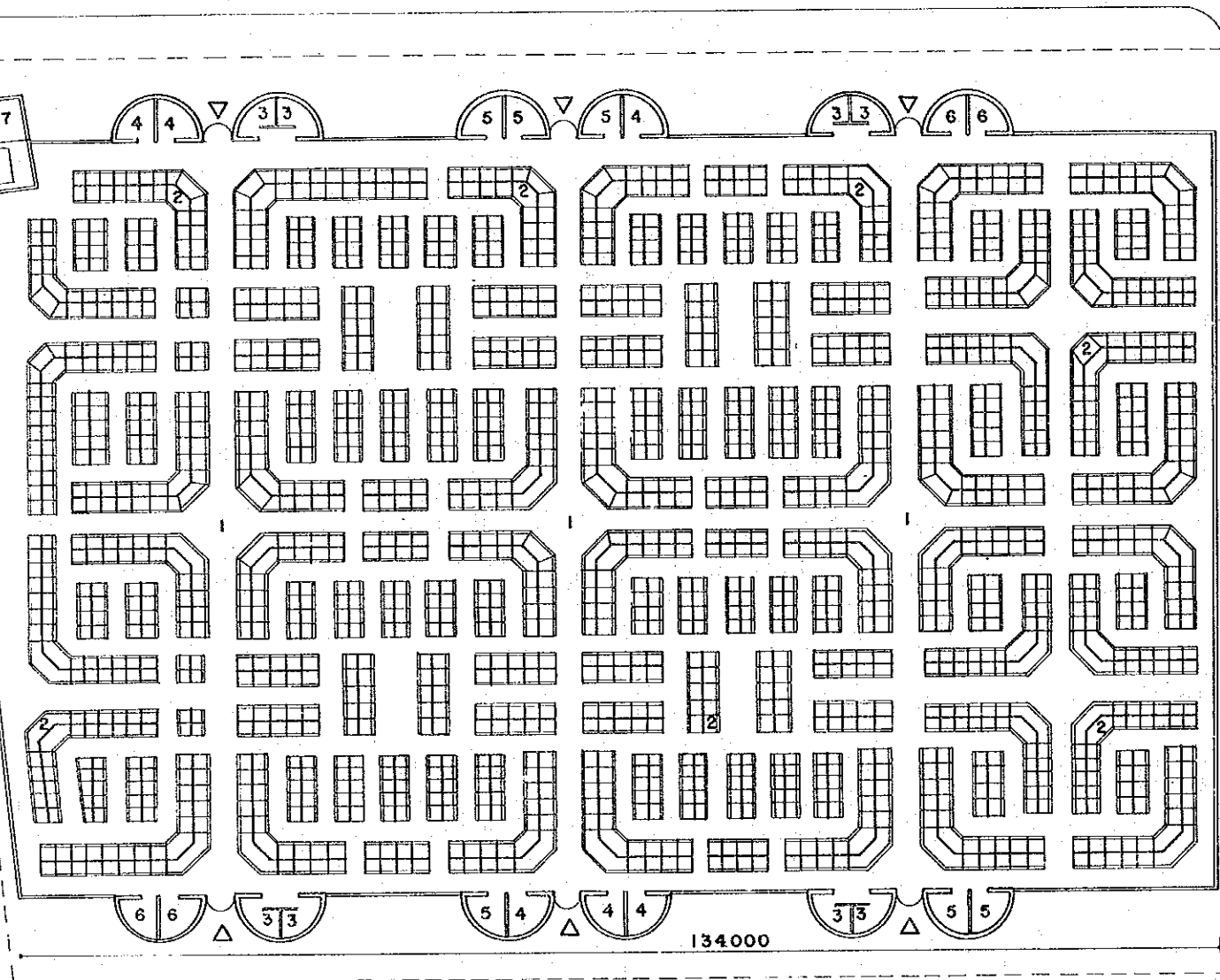
1 : 500





A

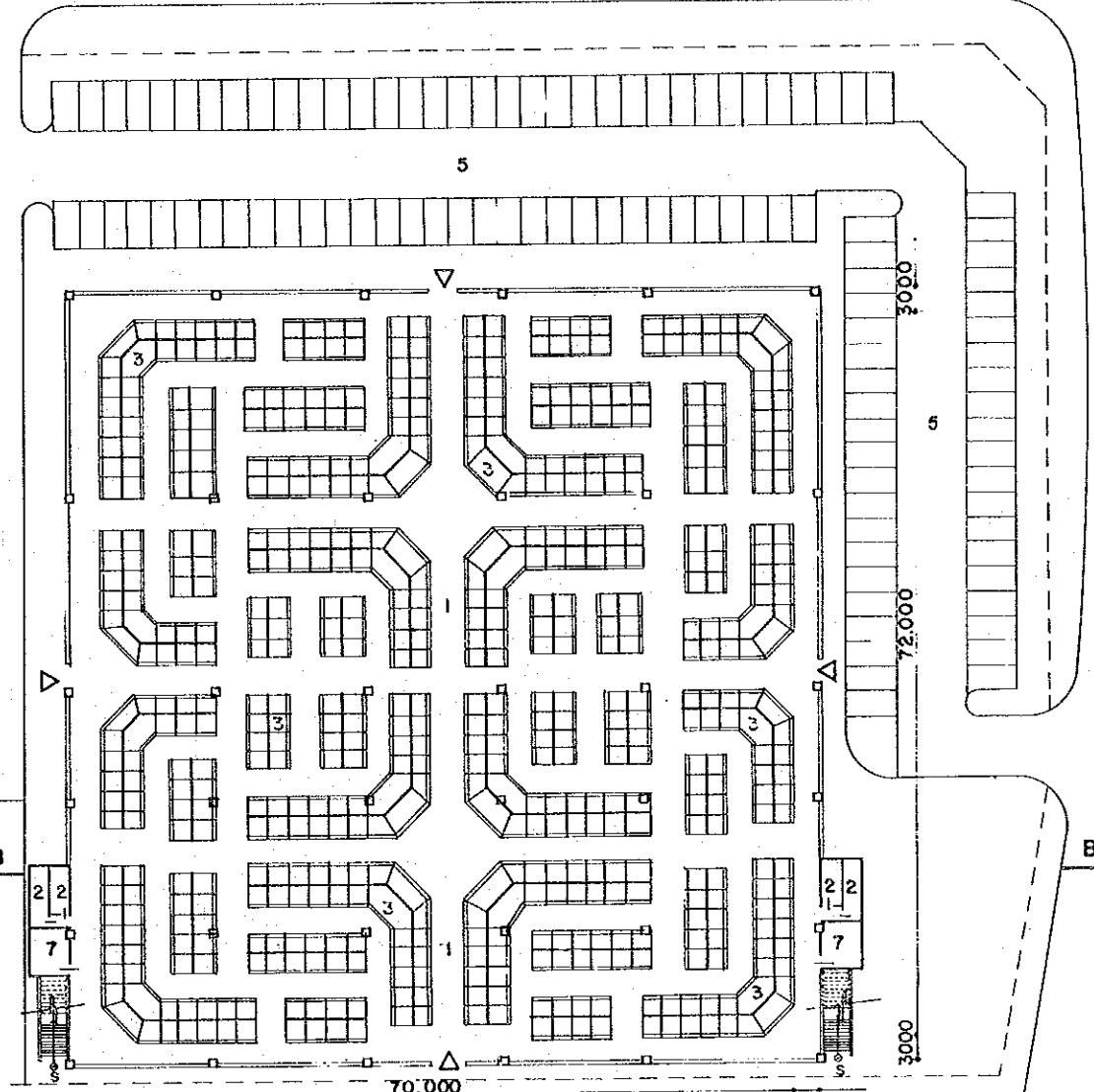
CALLE 17



OPEN MARKET B TYPE

- FACILITIES - BUILDING NUMBER 3 CALLE 28
- 1. PEDESTRIAN CORRIDOR
 - 2. STALLS
 - 3. PUBLIC BATHROOM
 - 4. KIOSCO
 - 5. STORAGE
 - 6. MAINTENANCE UTILITY ROOM
 - 7. SECURITY OFFICE

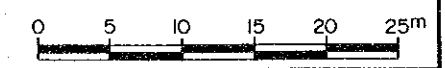
A



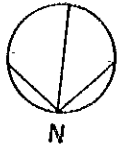
OPEN MARKET C TYPE

- FACILITIES - BUILDING NUMBER 2
- 1. PEDESTRIAN CORRIDOR
 - 2. PUBLIC BATHROOM
 - 3. STALLS
 - 6. CUSTOMER PARKING LOT
 - 8. DELIVERY AREA
 - 7. STORAGE

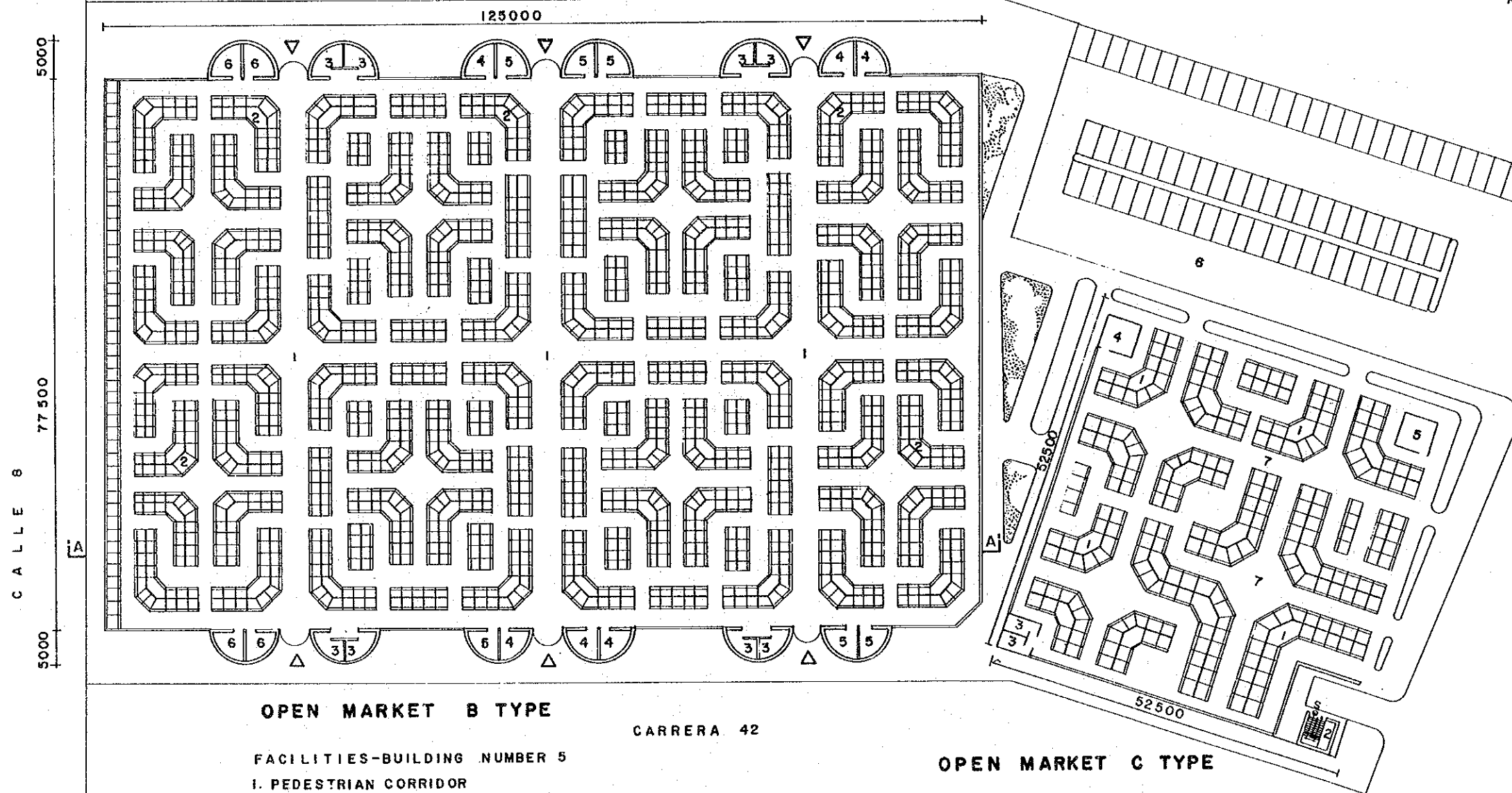
1 : 500



C A Ñ O A R R I B A P A R K



C A Ñ O A R R I B A P A R K



OPEN MARKET B TYPE

CARRERA 42

FACILITIES-BUILDING NUMBER 5


- 1. PEDESTRIAN CORRIDOR
- 2. STALLS
- 3. PUBLIC BATHROOM
- 4. KIOSCO
- 5. STORAGE
- 6. MAINTENANANCE UTILITY ROOM

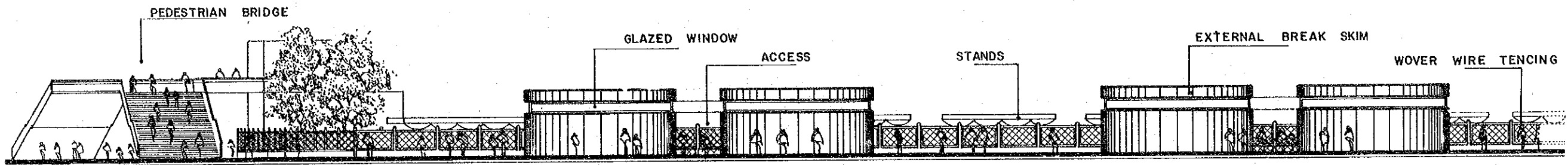
OPEN MARKET C TYPE

FACILITIES - BUILDING NUMBER 4

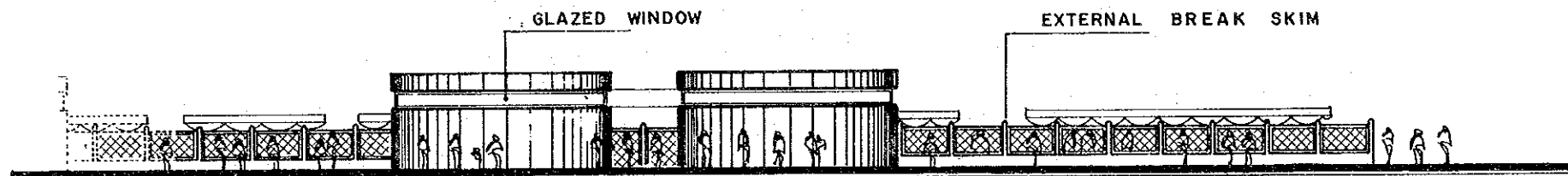
- 1. STALLS
- 2. SECURITY OFFICE
- 3. PUBLIC BATHROOM
- 4. STORAGE
- 5. MAINTENANCE UTILITY ROOM
- 6. CUSTOMER PARKING LOT
- 7. CORRIDOR

1 : 500

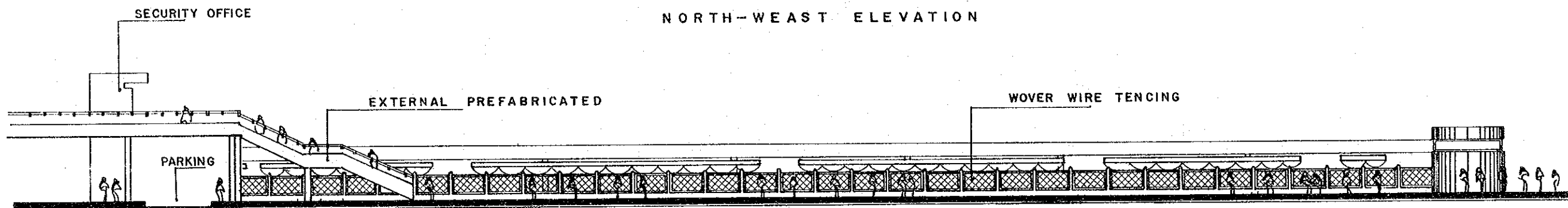




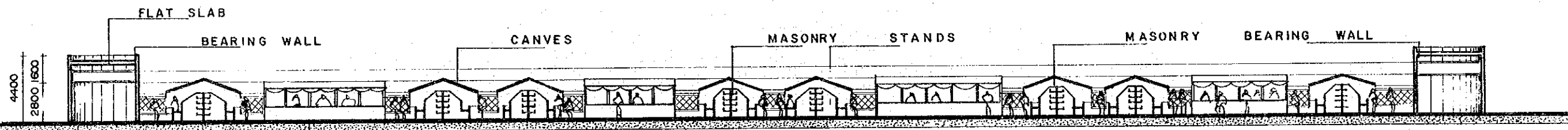
OPEN MARKET BUILDING N° 3
NORTH-WEAST ELEVATION



NORTH-WEAST ELEVATION




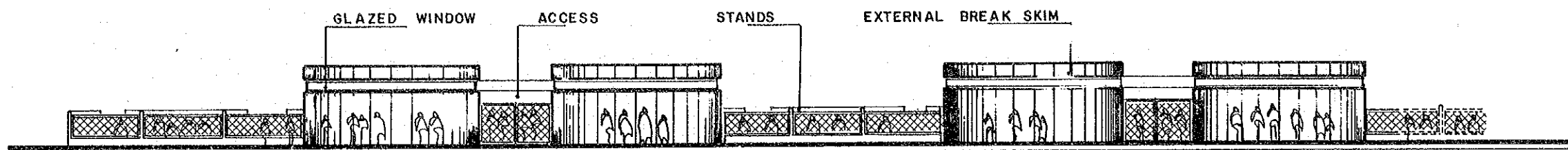
NORTH ELEVATION



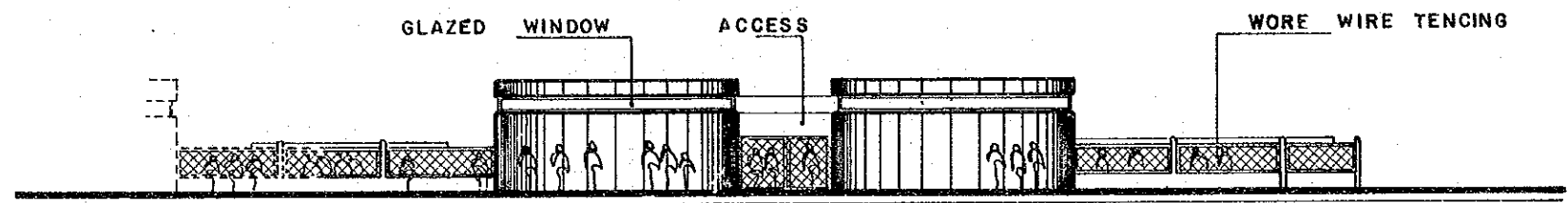
OPEN MARKET BUILDING N° 3
SECCION A-A'

1 : 200

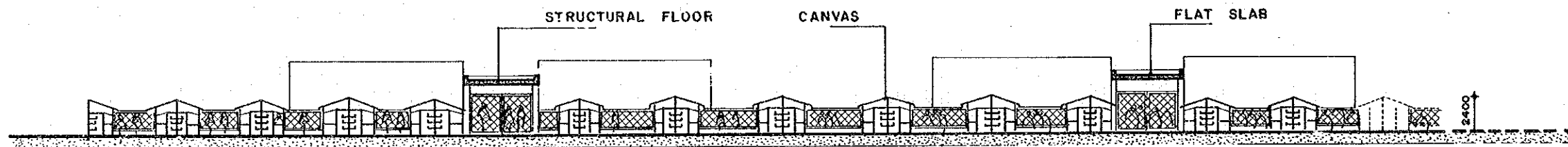





OPEN MARKET - BUILDING N° 5
NORTH ELEVATION



NORTH ELEVATION




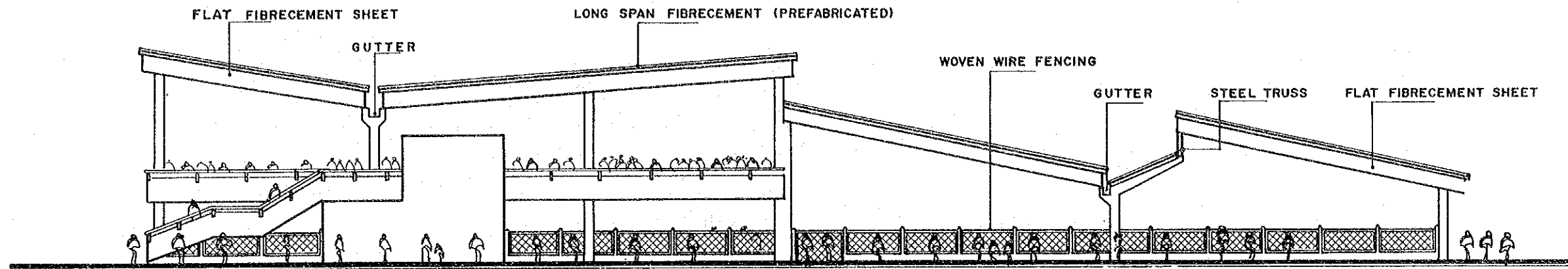
SECTION A-A'



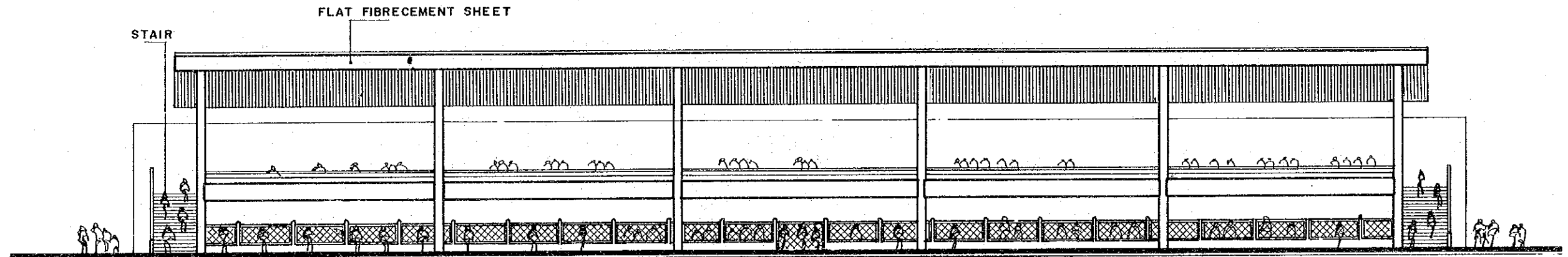
SECTION A-A'

1 : 200

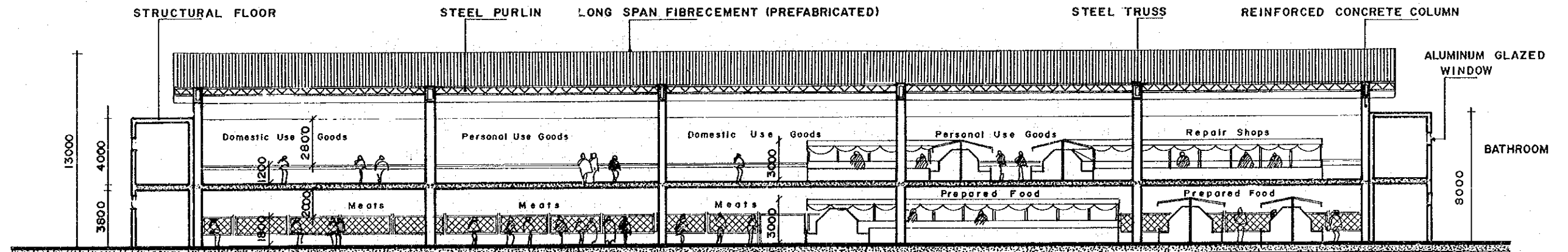




OPEN MARKET BUILDING No 2
SOUTH WEST ELEVATION




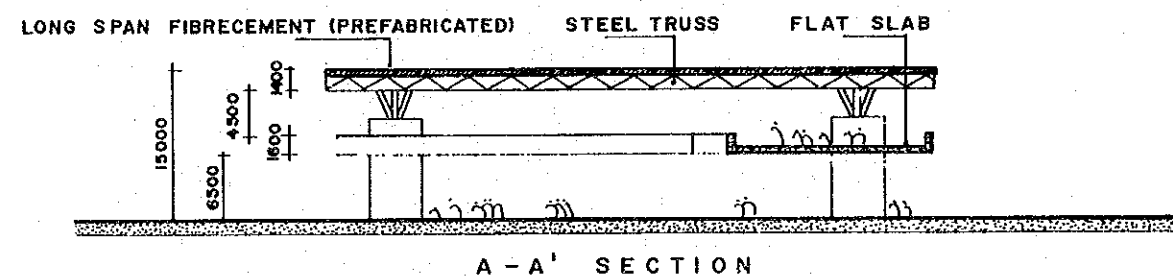
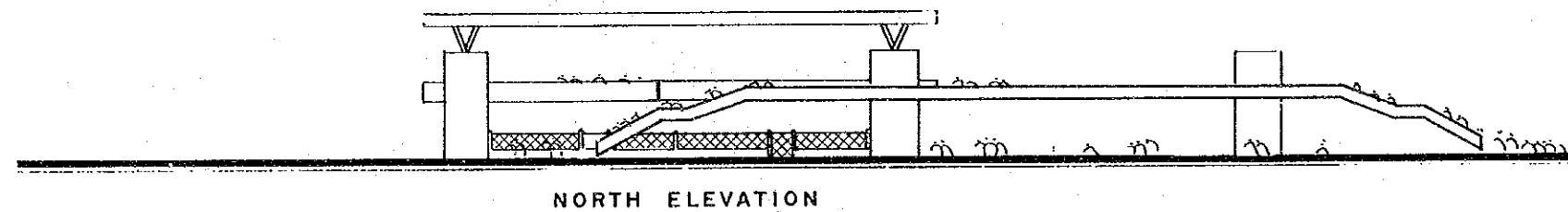
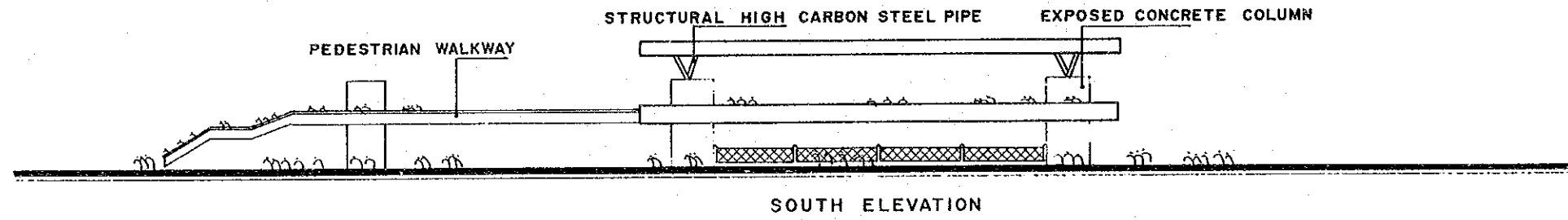
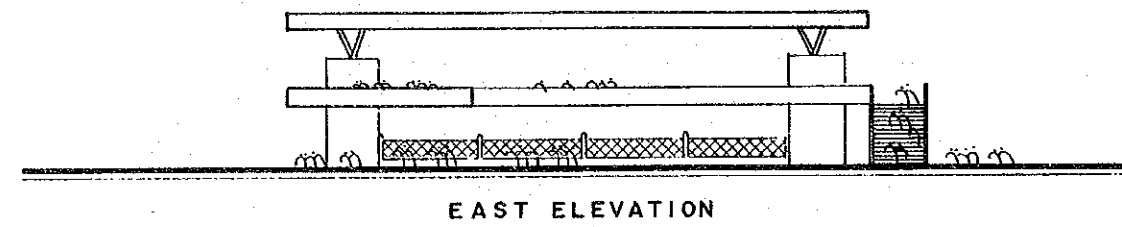
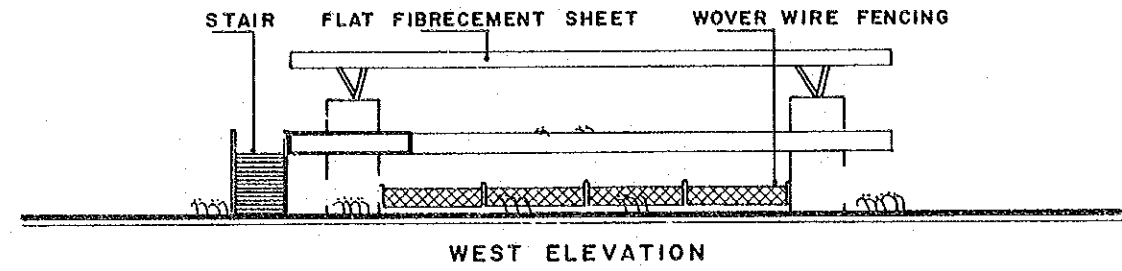
OPEN MARKET BUILDING No 2
NORTH WEST ELEVATION



OPEN MARKET BUILDING No 2
SECTION B-B'

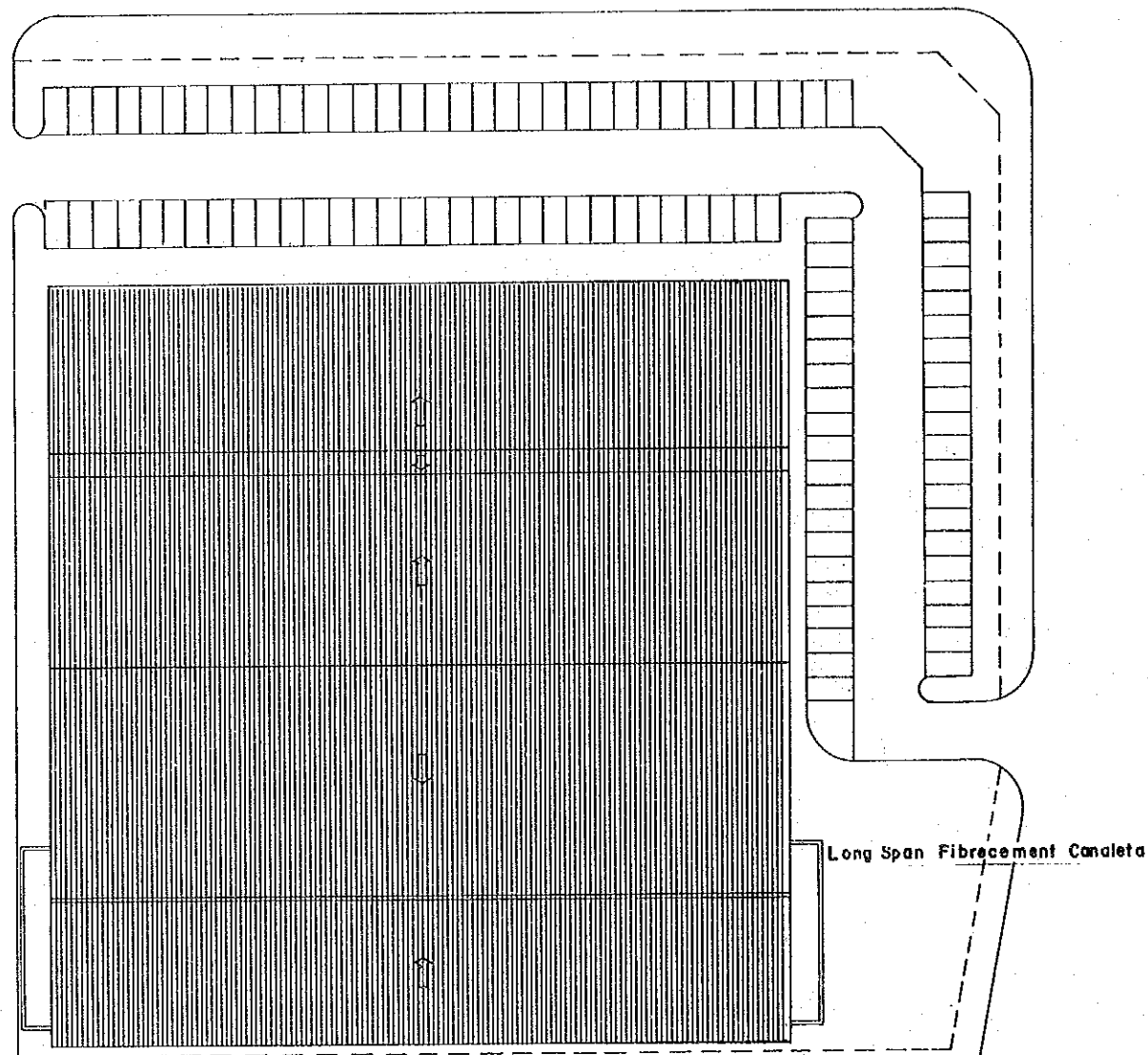
1 : 200





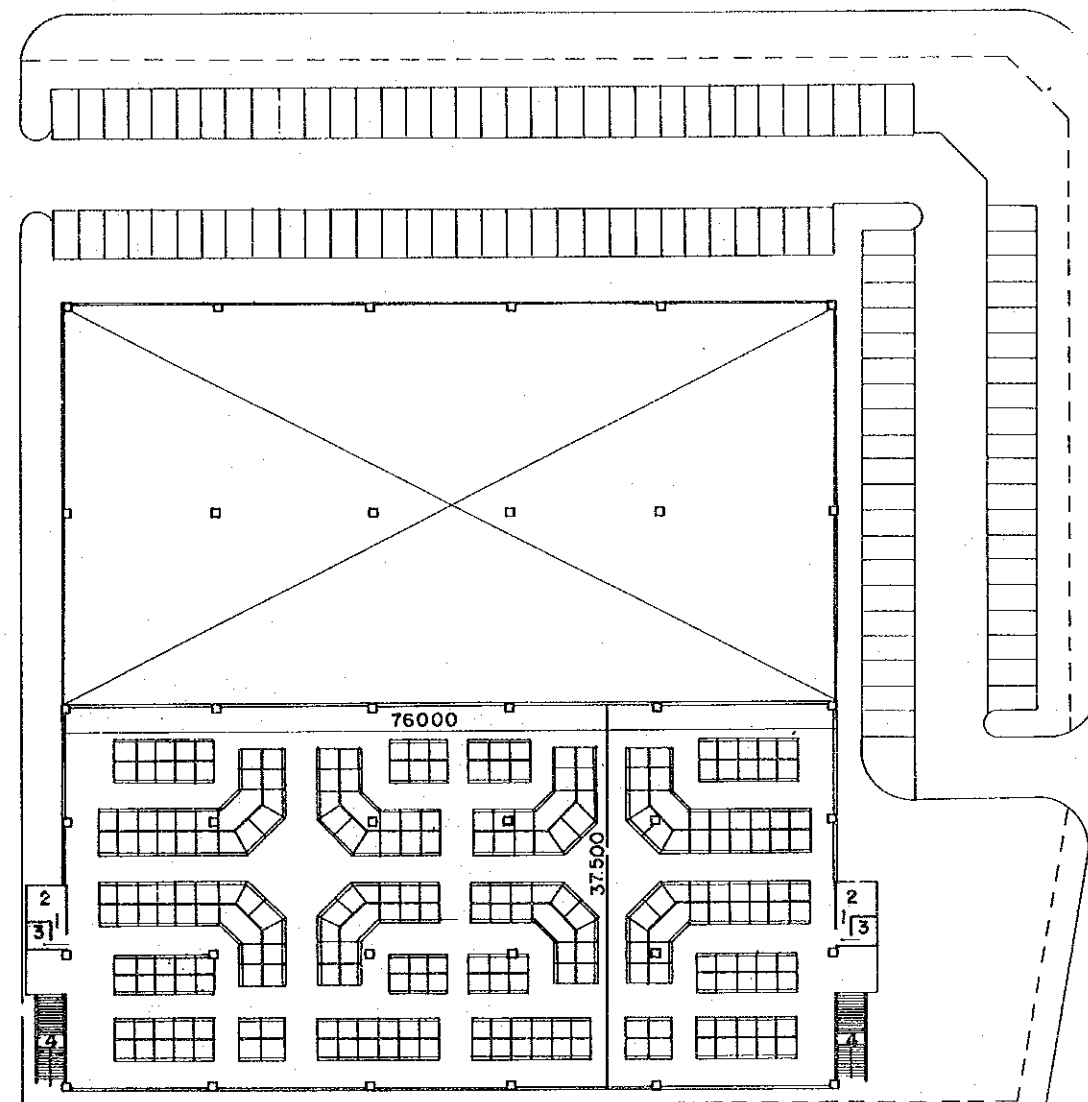


CALLE 17



CALLE 26
ROOF PLAN

CALLE 17



CARRERA 40

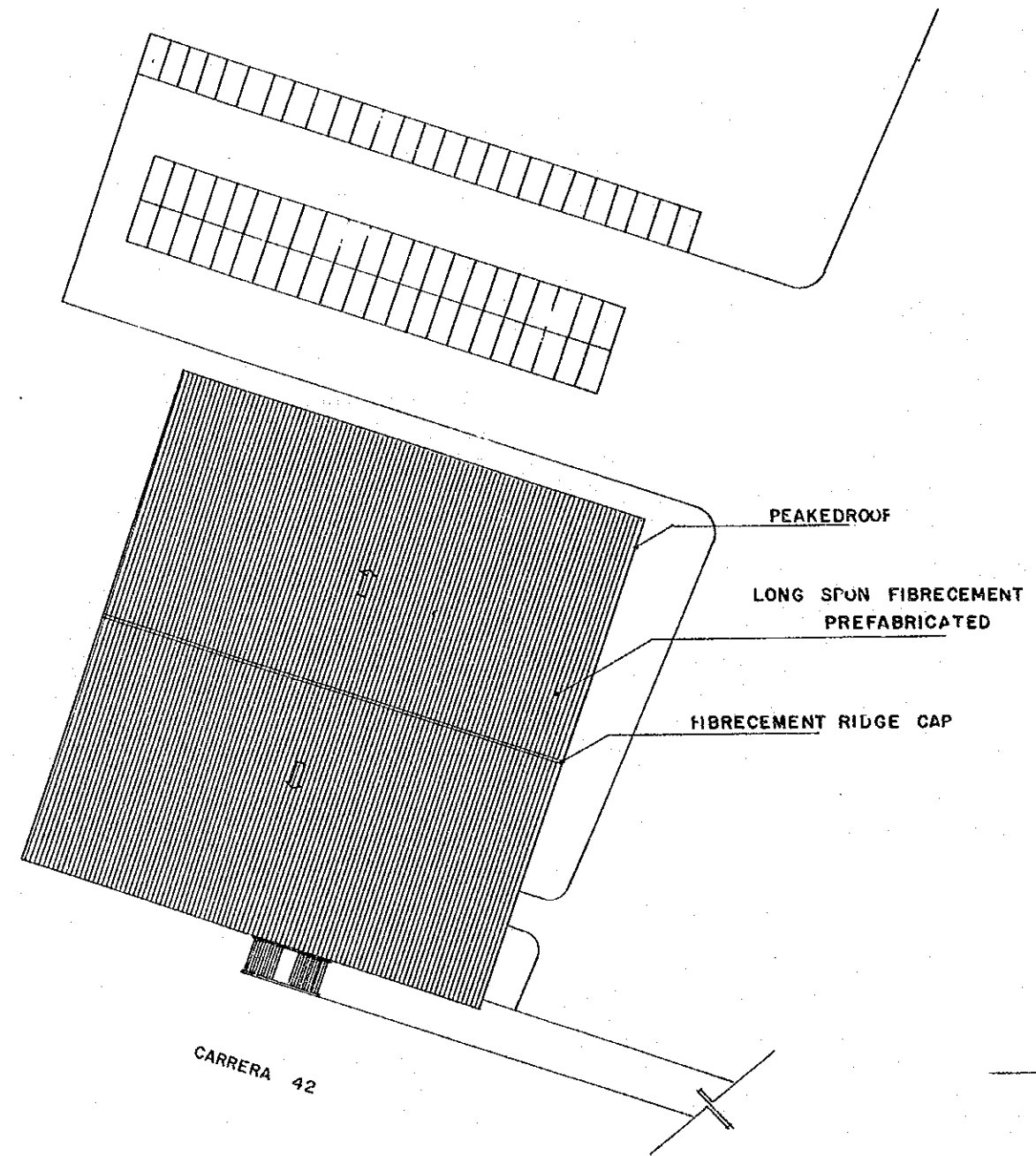
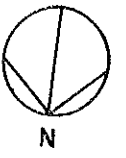
CALLE 26
OPEN MARKET SECOND STORY

FACILITIES

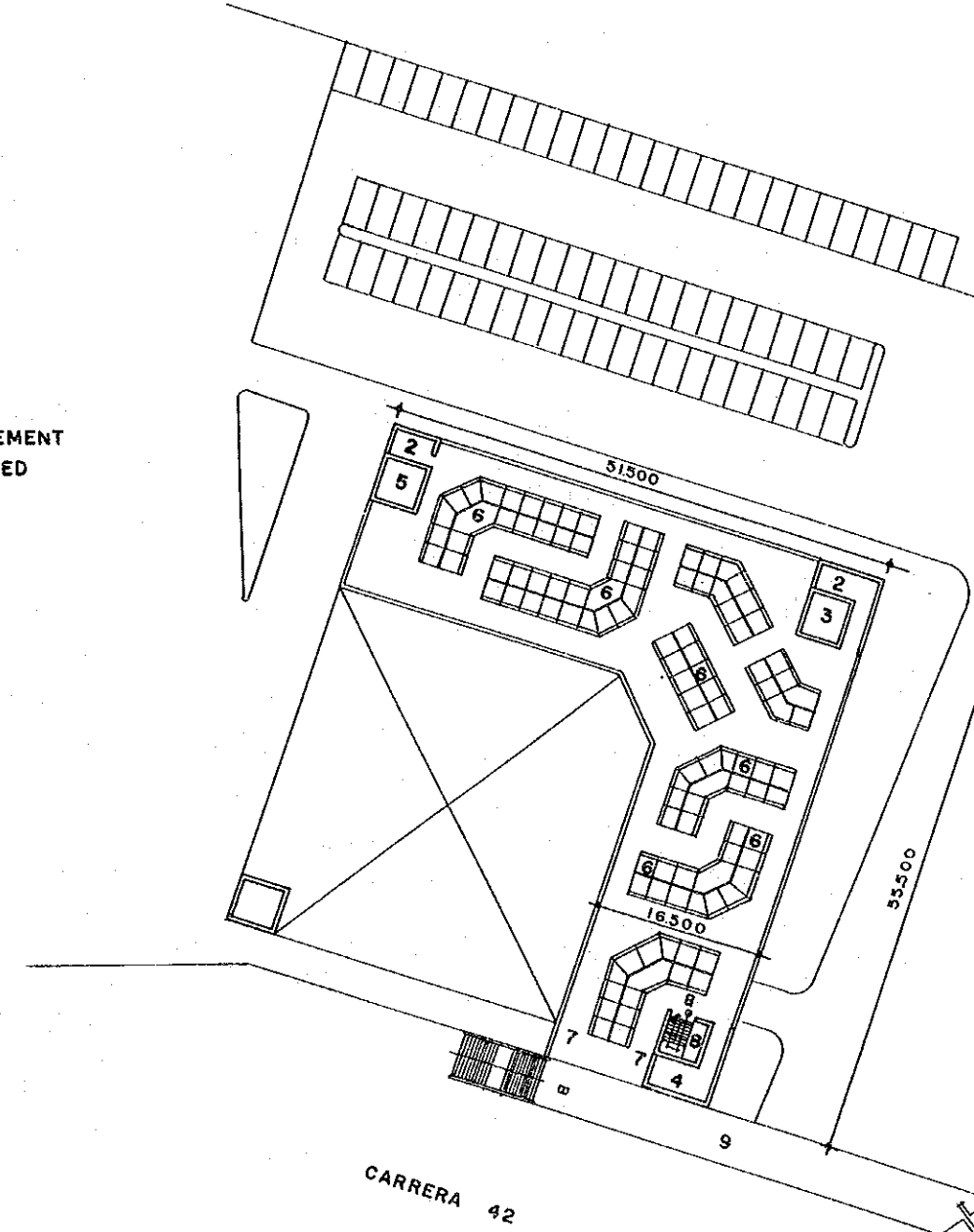
- 1. DOMESTICS AND PERSONAL USE GOODS AND REPAIR SHOPS
- 2. BATHROOMS
- 3. MAINTENANCE ROOM
- 4. STAIRS

1 : 500






OPEN MARKET - ROOF PLAN



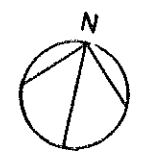
OPEN MARKET - SECOND FLOOR

- FACILITIES**
- 1. BLOCK Nº4 SECOND FLOOR
 - 2. BATHROOM
 - 3. CAFETERIA
 - 4. SECURITY OFFICE
 - 5. STORAGE
 - 6. STALLS
 - 7. ENTRANCE
 - 8. STAIRCASE
 - 9. PEDESTRIAN BRIDGE



PART IV

PARKS AND RECREATIONAL
FACILITIES - PEDESTRIAN - STREETS



BRICK PLANTERS

CAÑO DE LOS TRAMOSOS

ROUGH SURFACE

TREE PLANTED AREA

OBSERVATION STAGE

LAWN

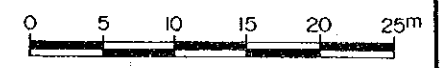
CARRERA 46

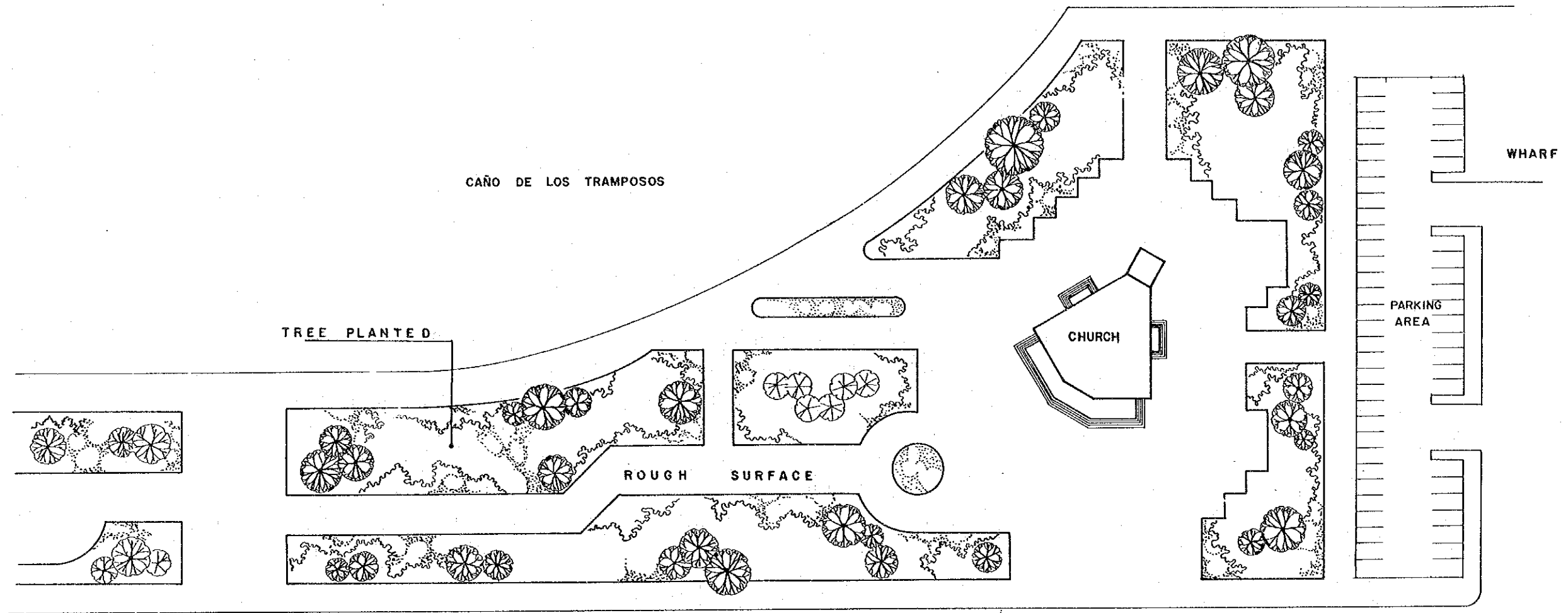
CALLE 10

CALLE 9

TRAMOSOS CANAL PARK

1 : 500



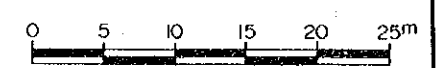


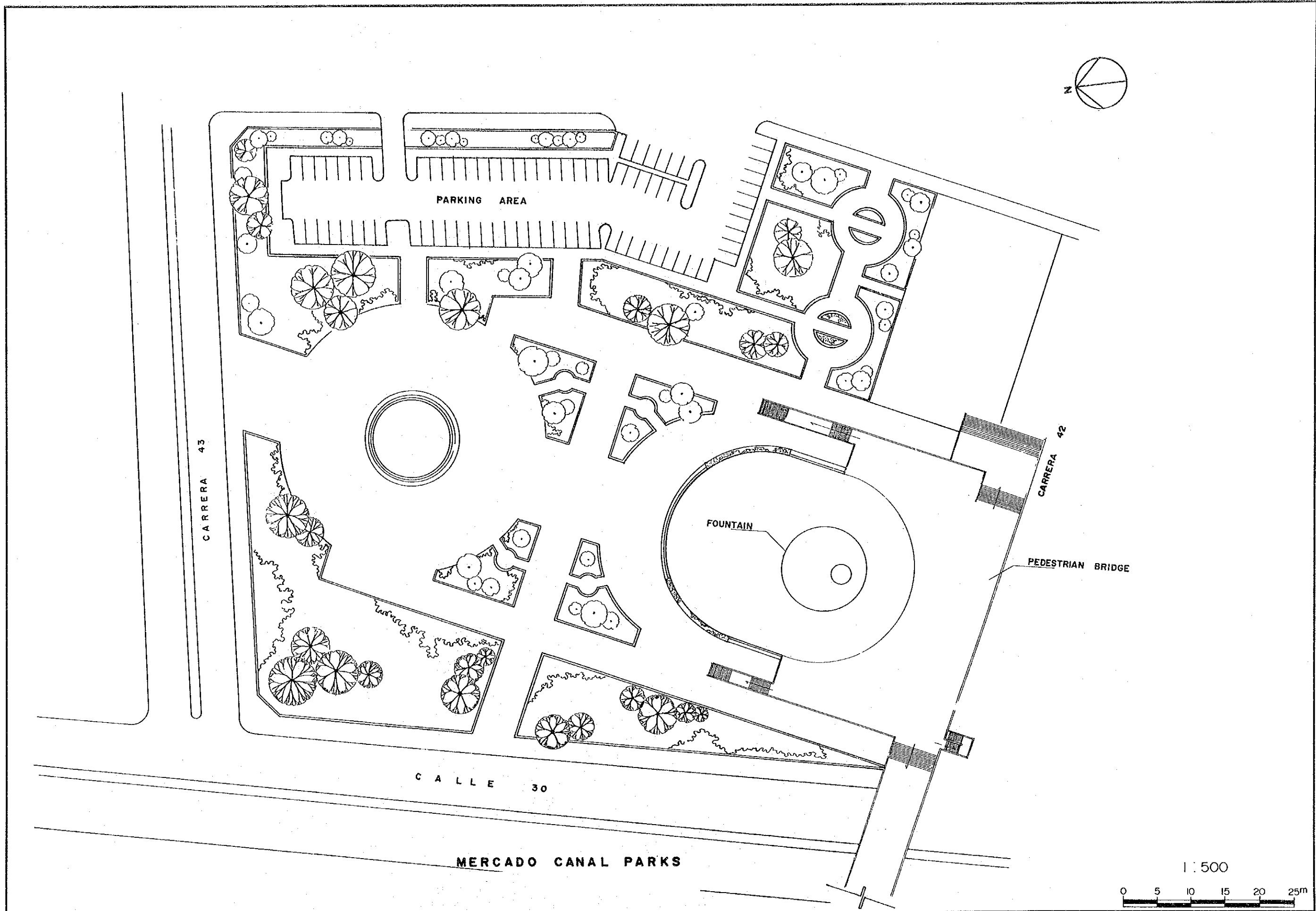
CARRERA 46

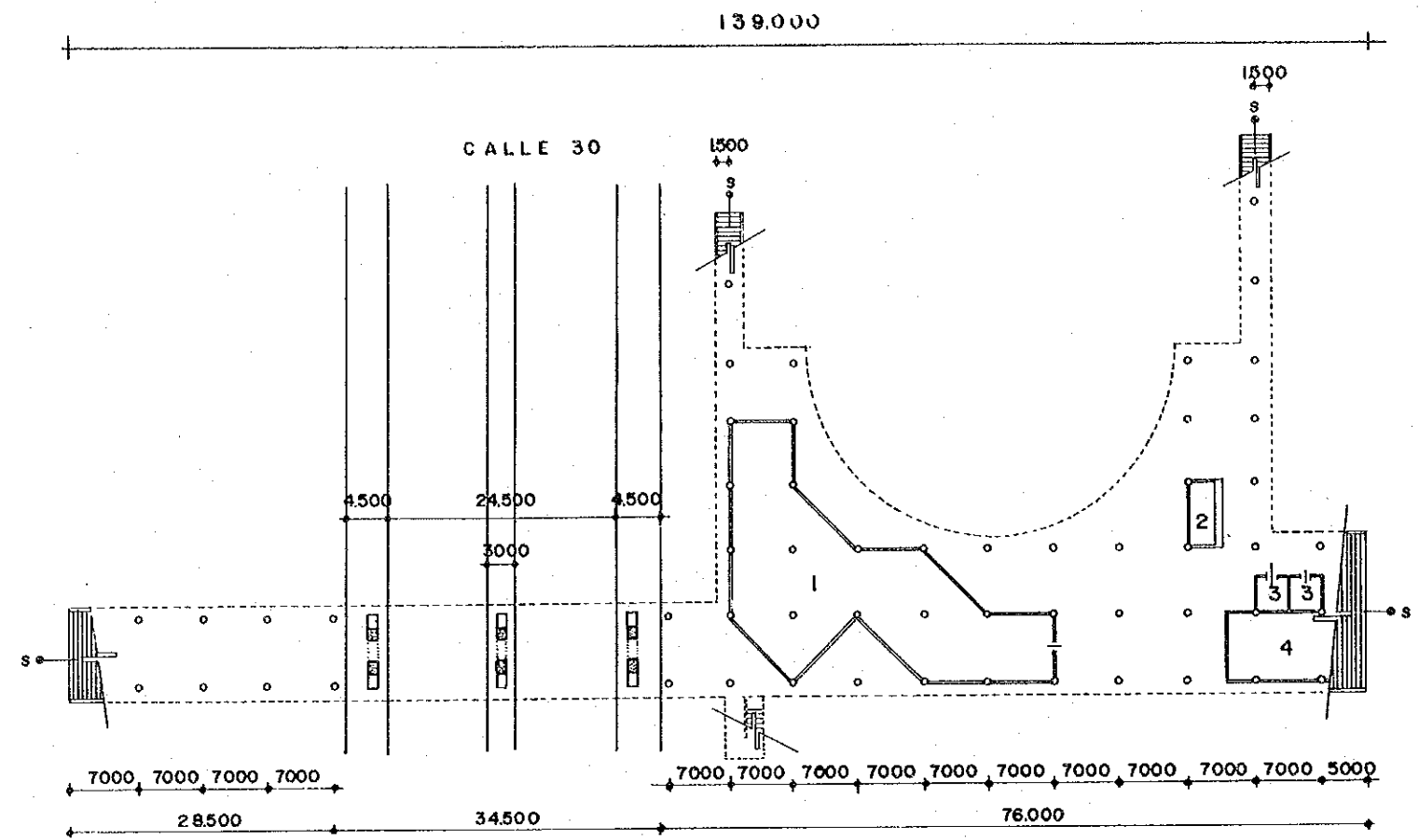
CALLE 8

TRAMOSOS CANAL PARK

1:500



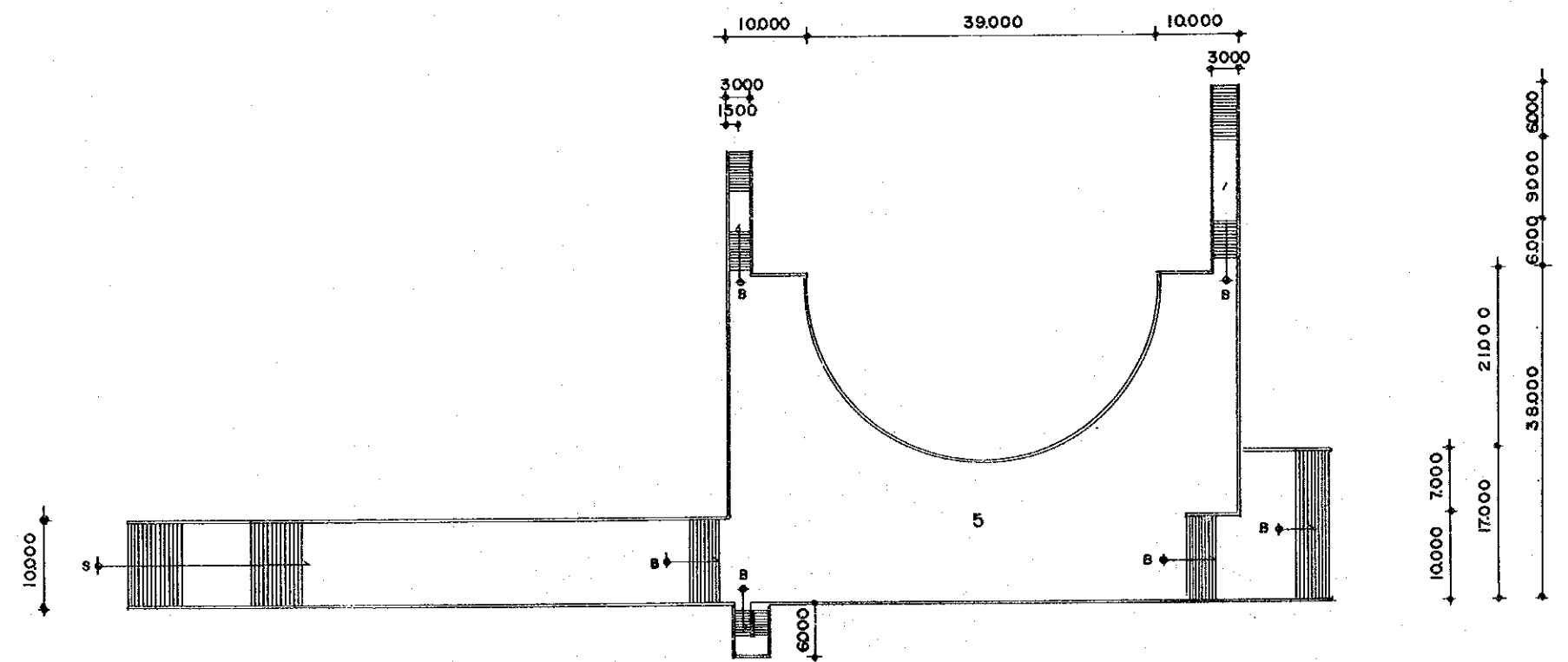




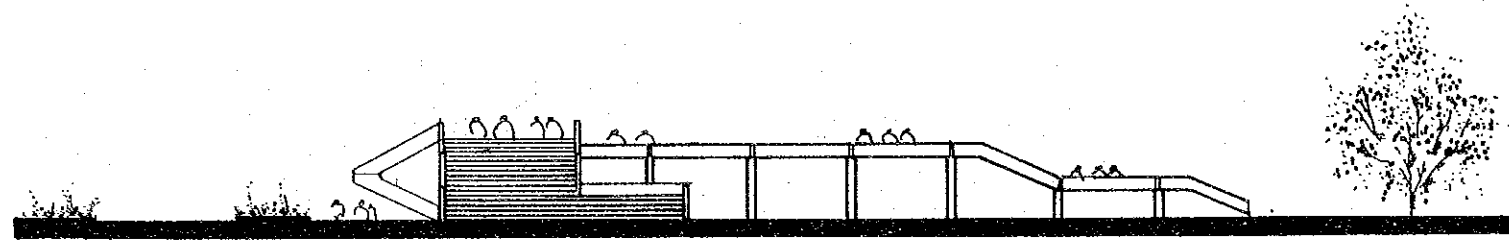
STRUCTURAL PLANT LOWER DECK

FACILITES

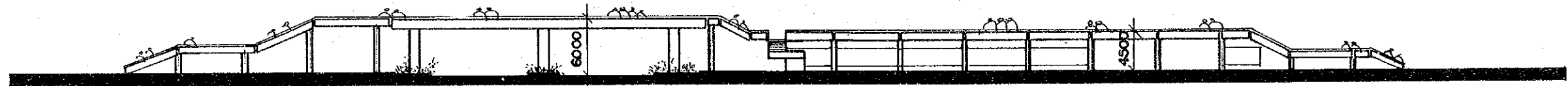
- 1. ART EXHIBITION SPACE
- 2. KIOSKS
- 3. BATHROOMS
- 4. STORAGE
- 5. SECOND LEVEL



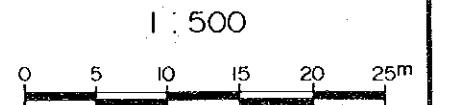
CALLE 30 PEDESTRIAN BRIDGE AND MERCADO CANAL PARK DECK

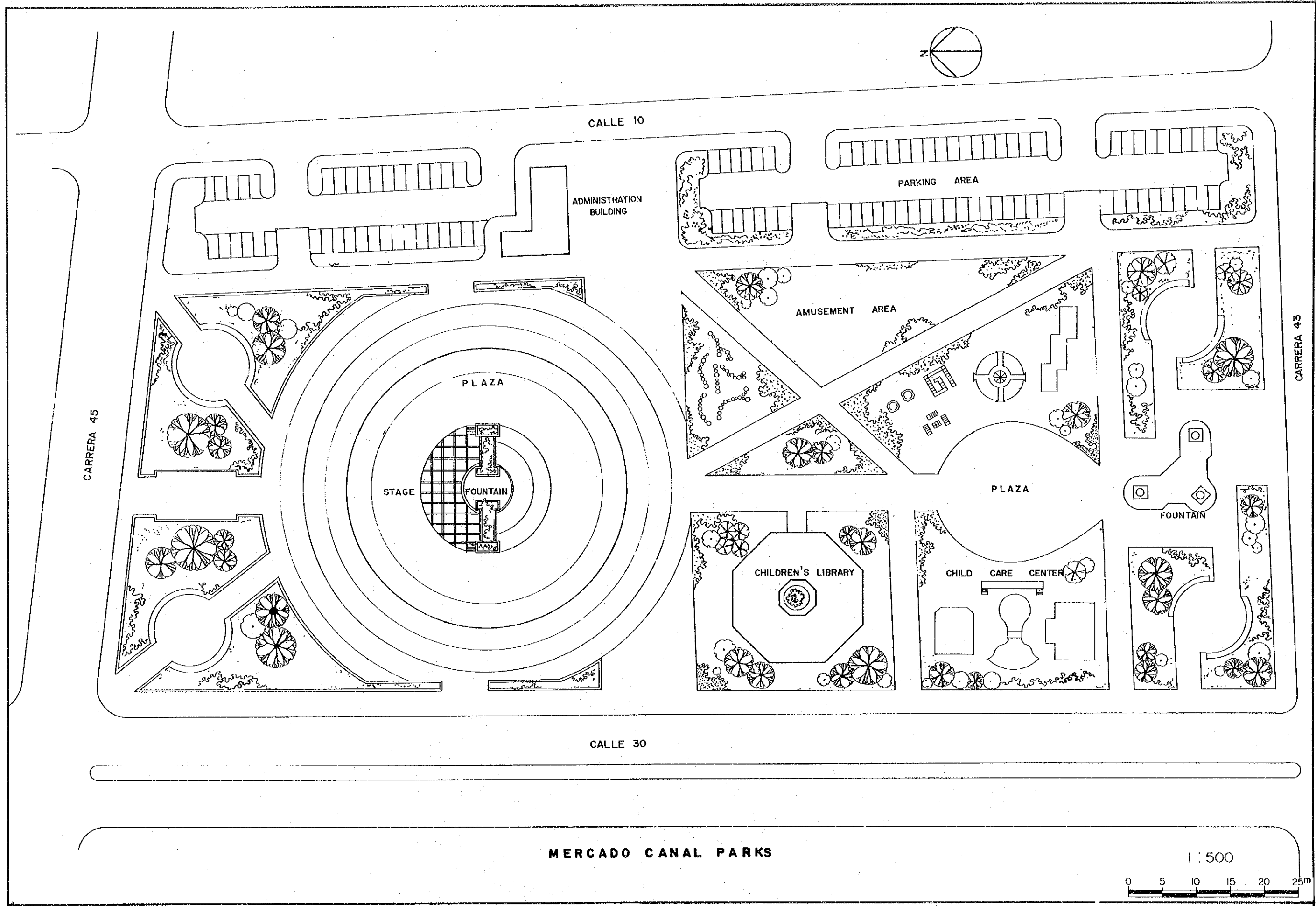


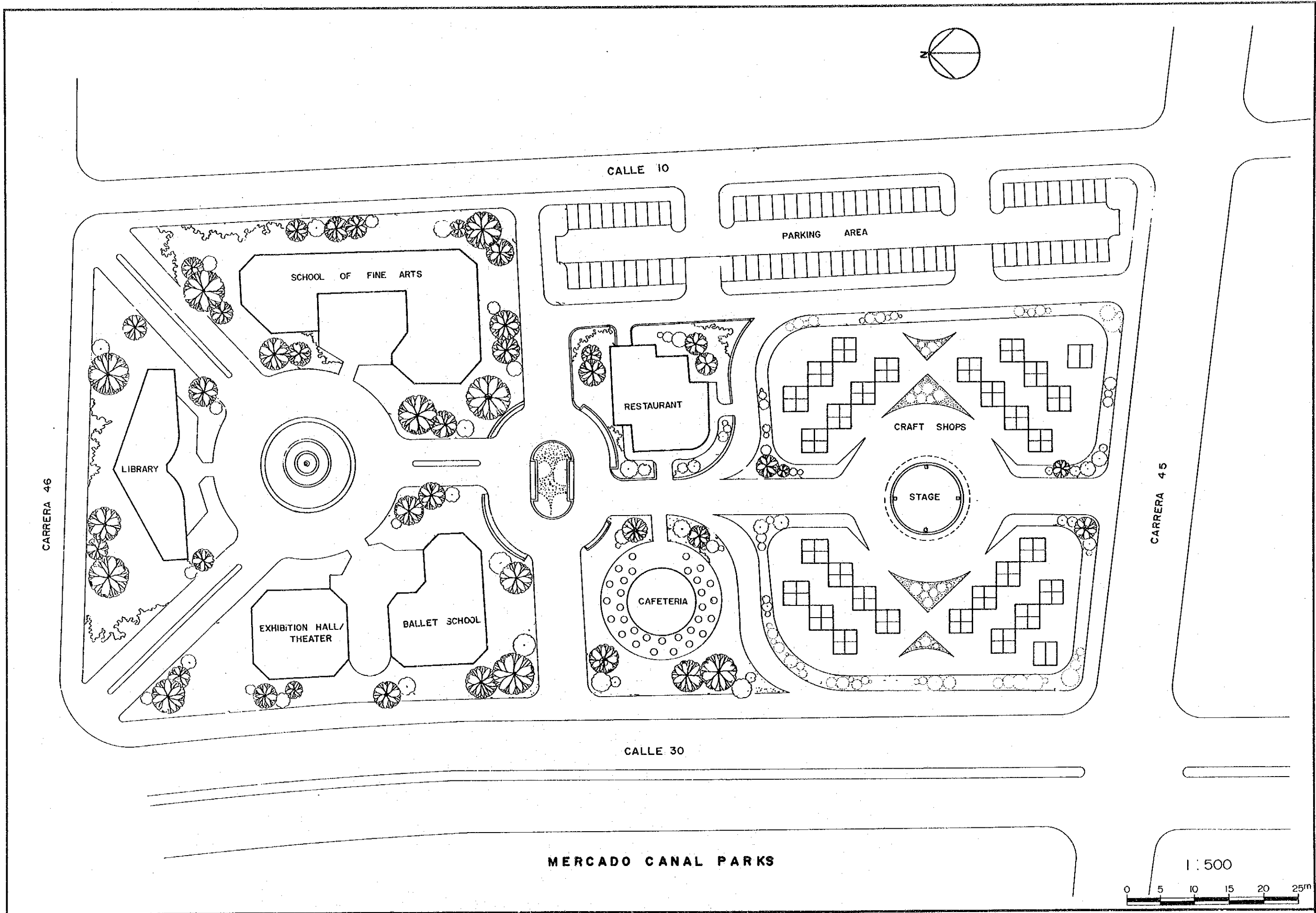
CALLE 30 PEDESTRIAN BRIDGE AND MERCADO CANAL PARK DECK
EATS ELEVATION

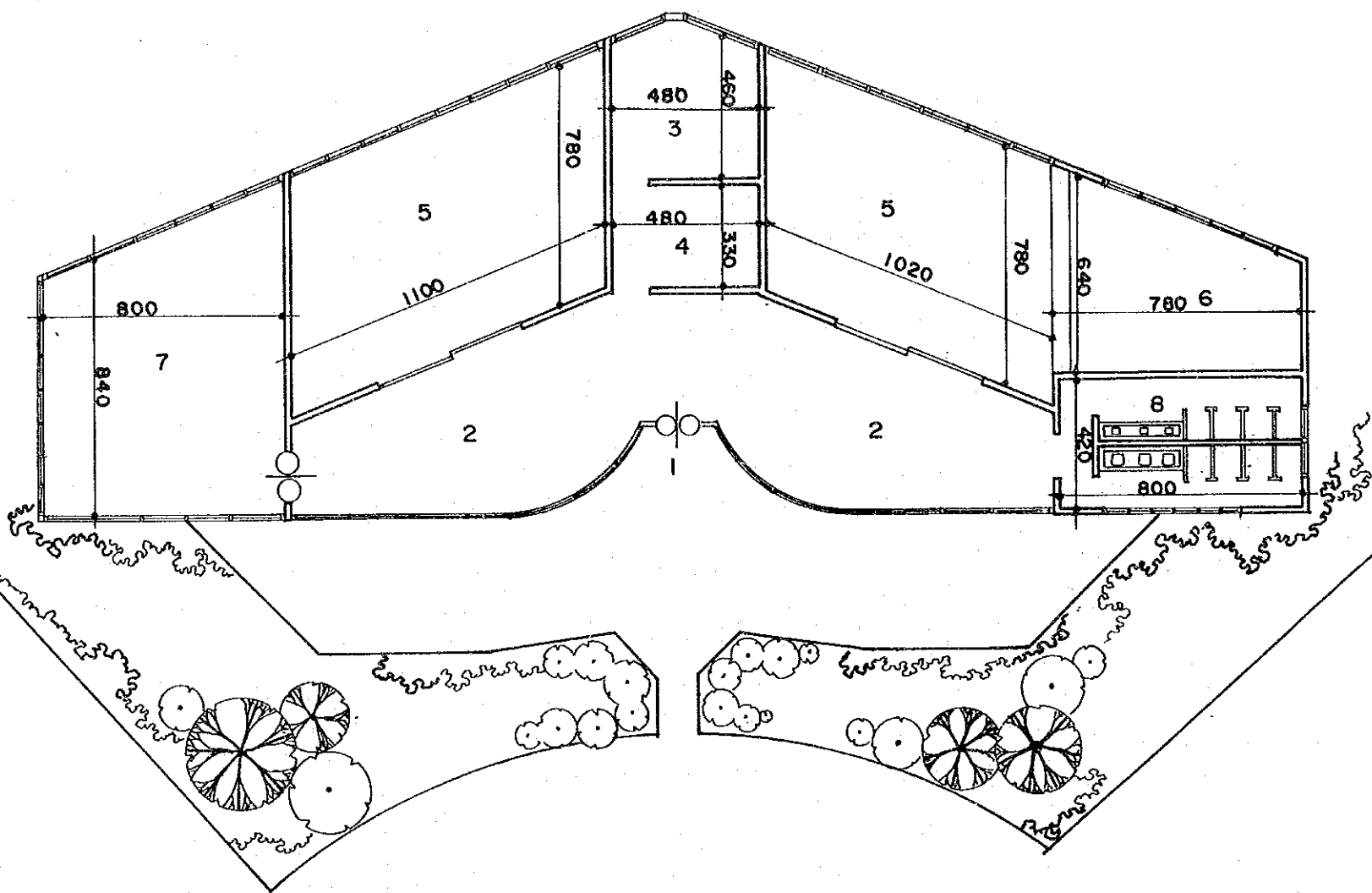
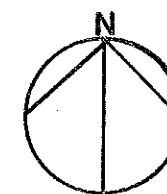


SOUTH ELEVATION





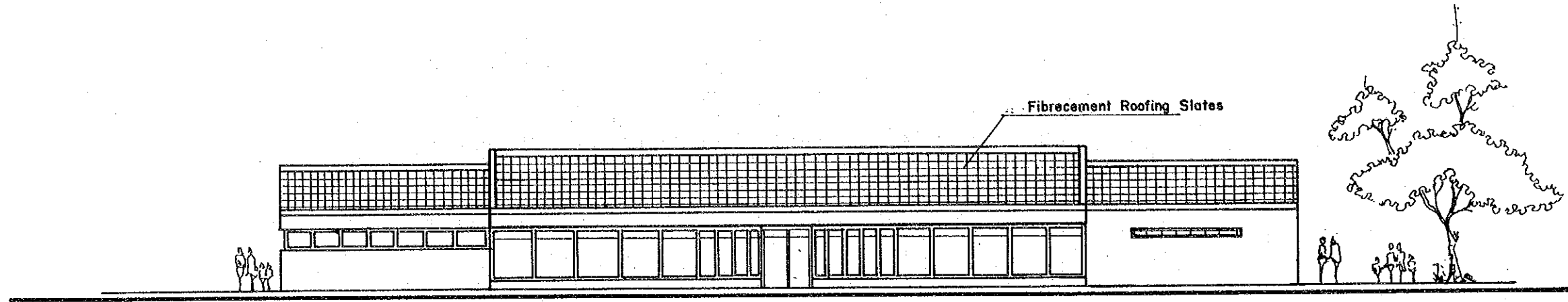




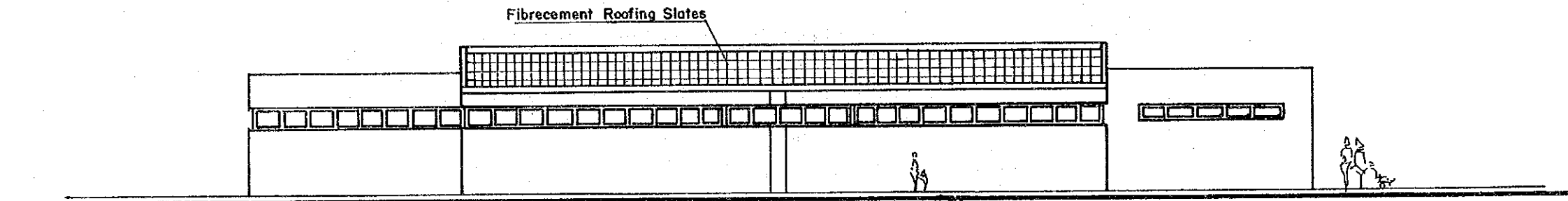
FACILITIES

- 1 ACCESS
- 2 LOBBY
- 3 DIRECTOR OFFICE
- 4 SECRETARY OFFICE
- 5 READING ROOM
- 6 STORAGE BOOKS
- 7 NEWSPAPER AND MAGAZINE LIBRARY
- 8 W. C.

LIBRARY



LIBRARY
SOUTH ELEVATION



LIBRARY
NORTH ELEVATION

1 : 200

