
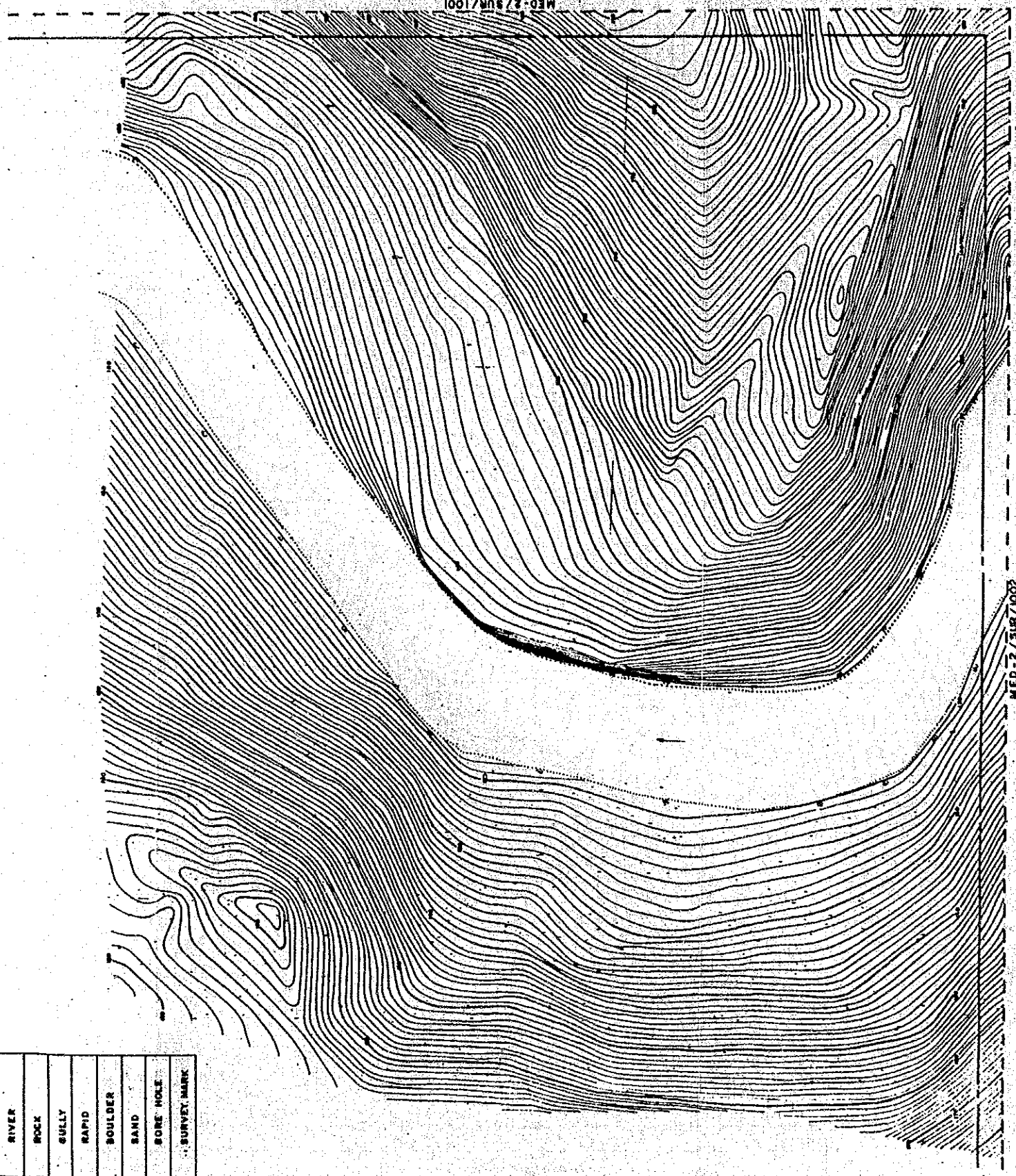


TOPOGRAPHICAL SURVEY AT INTAKE SITE SCALE 1:500



LEGEND	
	RIVER
	ROCK
	GULLY
	RAPID
	BOULDER
	SAND
	SORE HOLE
	SURVEY MARK



PROJECT: SMALL HYDROPOWER DEVELOPMENT SCHEME AT MEDAMIT - 2

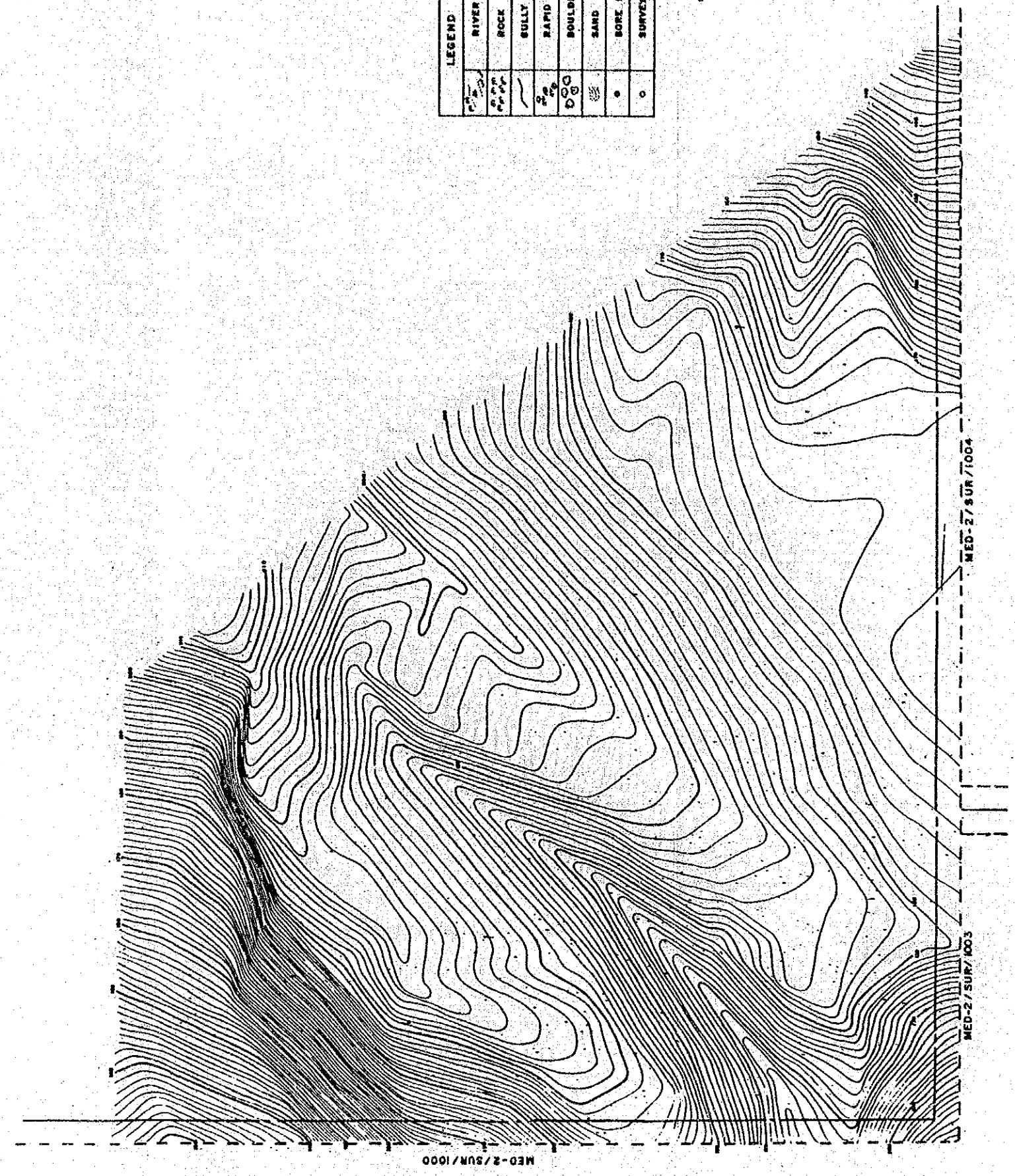

CLIENT: SARAWAK ELECTRICITY SUPPLY CORPORATION

SALAND SURVEY SERVICES
 SURVEYED BY: M. C. M. DATE: MAY 1987
 DRAWN BY: M. C. M. DATE: 18-6-1987
 EXAMINED BY: DATE: 21-8-1987

PLAN NO: MED-2/SUR /1000

PLAN NO: MED - 2 / SUR / 1001

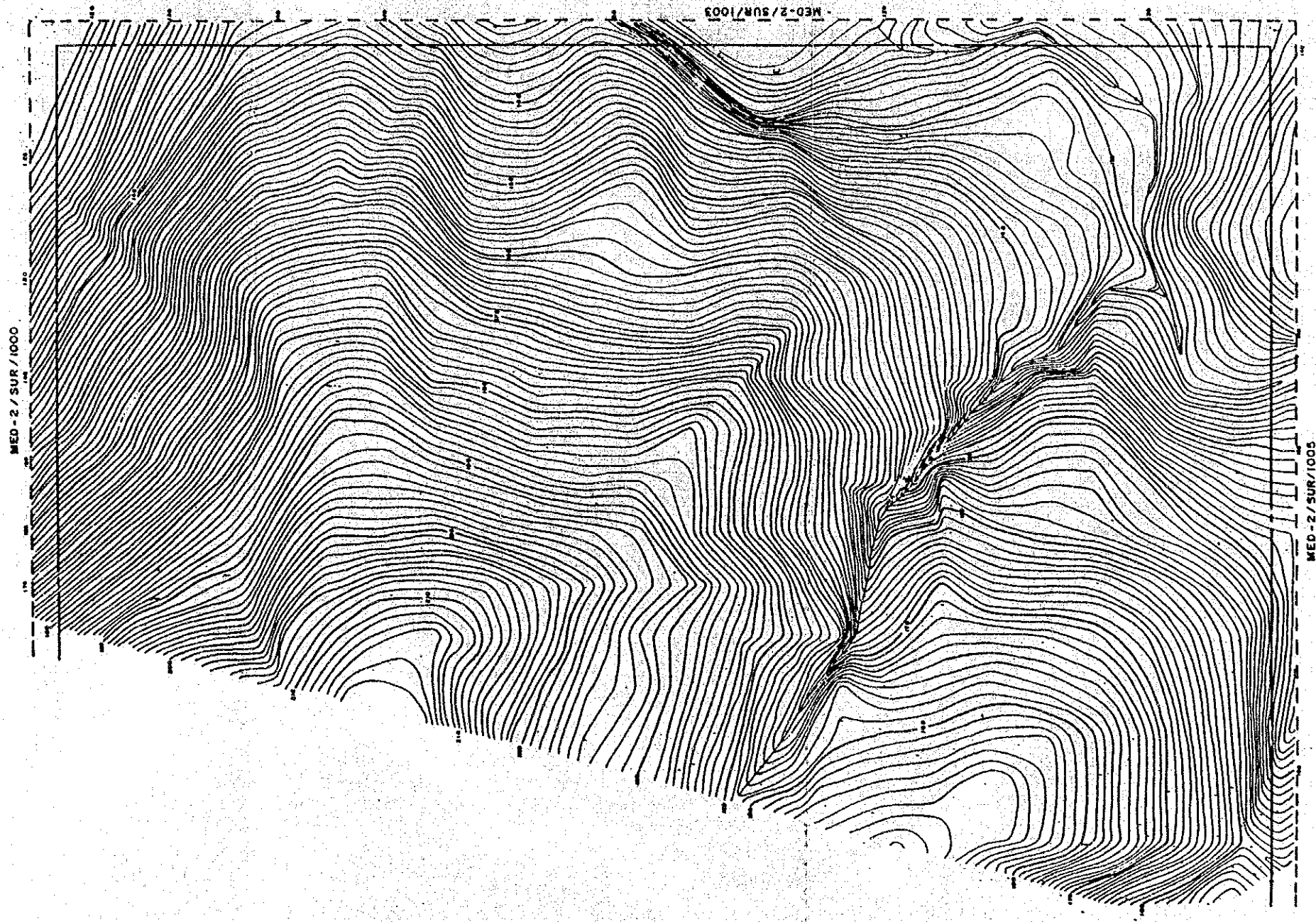

TOPOGRAPHICAL SURVEY AT INTAKE SITE SCALE 1:500



LEGEND	
	RIVER
	ROCK
	GULLY
	RAPID
	BOULDER
	SAND
	BORE HOLE
	SURVEY MARK

<p>PROJECT</p> <p>SMALL HYDROPOWER DEVELOPMENT SCHEME AT MEDAMIT - 2</p>	<p>SARAWAK ELECTRICITY SUPPLY CORPORATION</p>
<p>CLIENT</p> <p>PLAN NO: MED-2/SUR /1001</p>	<p>SALAND SURVEY SERVICES SURVEYED BY : M. Chin DATE : May 1987 DRAWN BY : N. Chin DATE : 18.8.1987 EXAMINED BY : [Signature] DATE : 21-8-1987.</p>

TOPOGRAPHICAL SURVEY AT INTAKE SITE SCALE 1:500



LEGEND	
	RIVER
	ROCK
	SULLY
	RAPID
	BOULDER
	SAND
	BORE HOLE
	SURVEY MARK

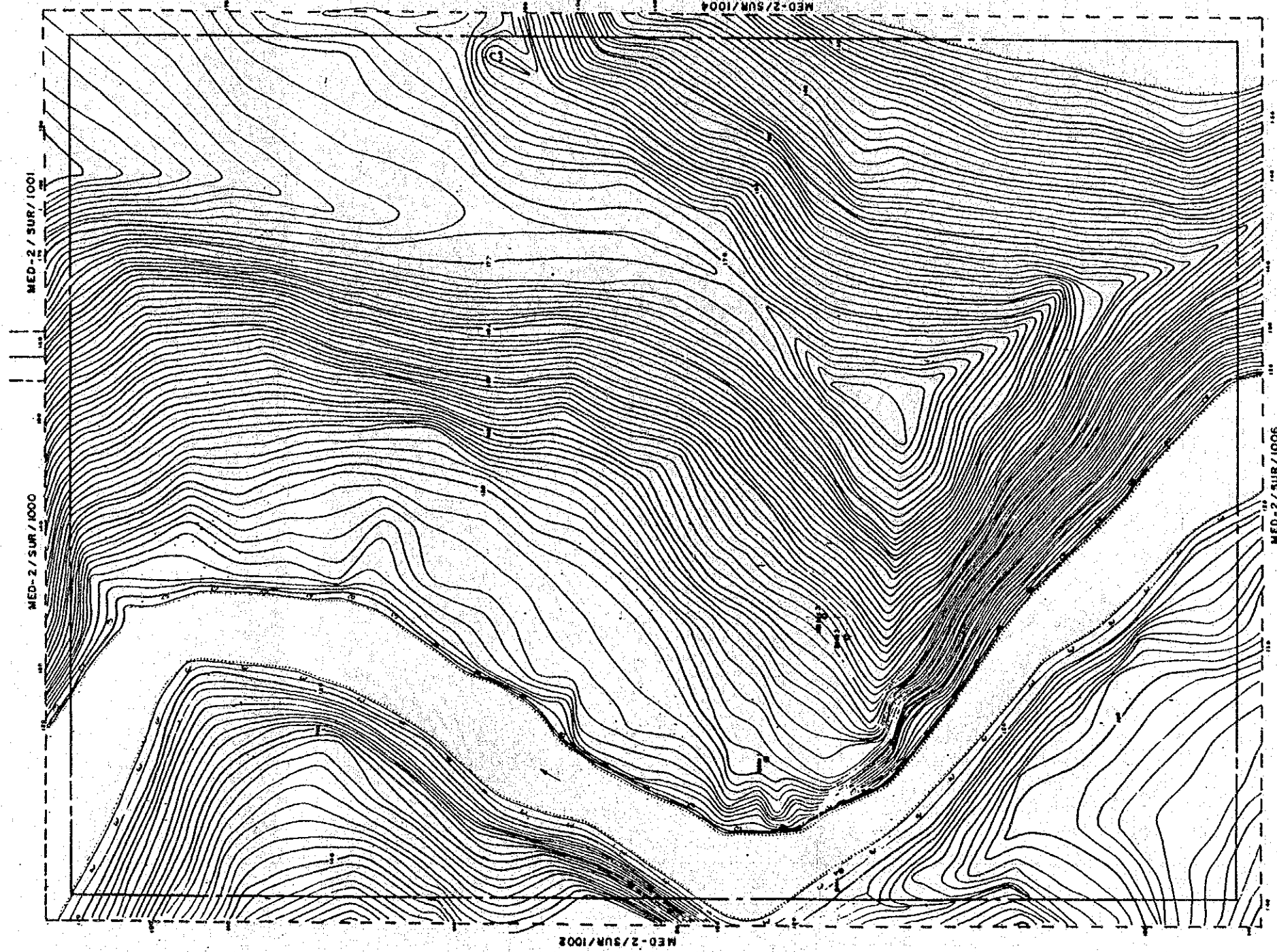

PROJECT: **SMALL HYDROPOWER DEVELOPMENT SCHEME AT MEDAMIT-2**

CLIENT: **SARAWAK ELECTRICITY SUPPLY CORPORATION**

PLAN NO: **MED-2/SUR /1002**

SALAND SURVEY SERVICES
 SURVEYED BY: M. CHM. DATE: MAY 1987
 DRAWN BY: M. CHM. DATE: 16-8-1987
 EXAMINED BY: M. CHM. DATE: 21-8-1987

TOPOGRAPHICAL SURVEY AT INTAKE SITE SCALE 1:500



LEGEND	
	RIVER
	ROCK
	GULLY
	RAPID
	BOULDER
	SAND
	BORE HOLE
	SURVEY MARK

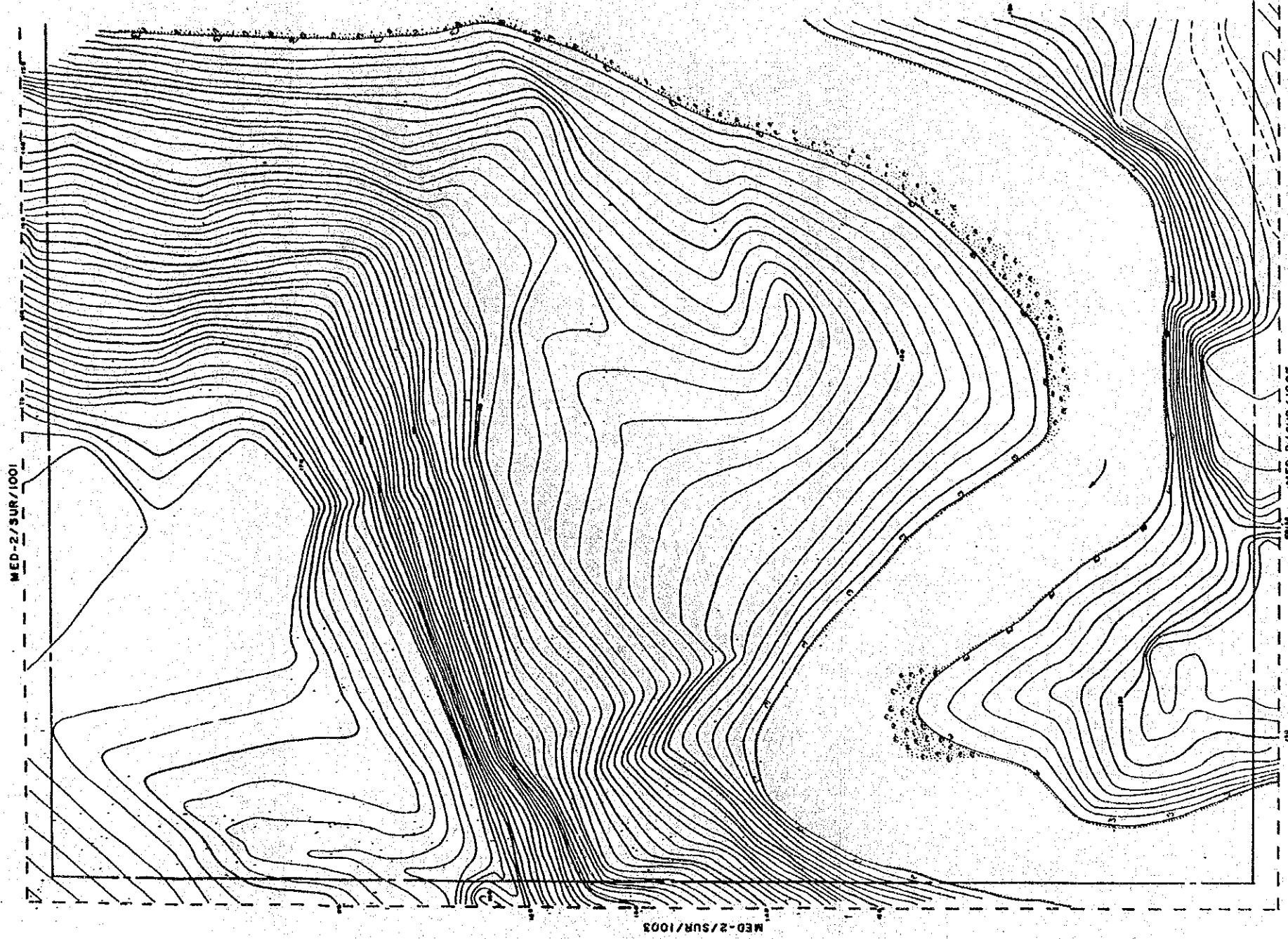

PROJECT: **SMALL HYDROPOWER DEVELOPMENT SCHEME AT MEDAMIT - 2**

SALAND SURVEY SERVICES
SURVEYED BY: M. CHAN DATE: May, 1997.
DRAWN BY: M. CHAN DATE: 18-6-1997.
EXAMINED BY: [Signature] DATE: 21-9-1997

SARAWAK ELECTRICITY SUPPLY CORPORATION

**PLAN NO: MED-2/SUR
/1003**

TOPOGRAPHICAL SURVEY AT INTAKE SITE SCALE 1:500



LEGEND	
	RIVER
	ROCK
	SULLY
	RAPID
	BOULDER
	SAND
	BORE HOLE
	SURVEY MARK

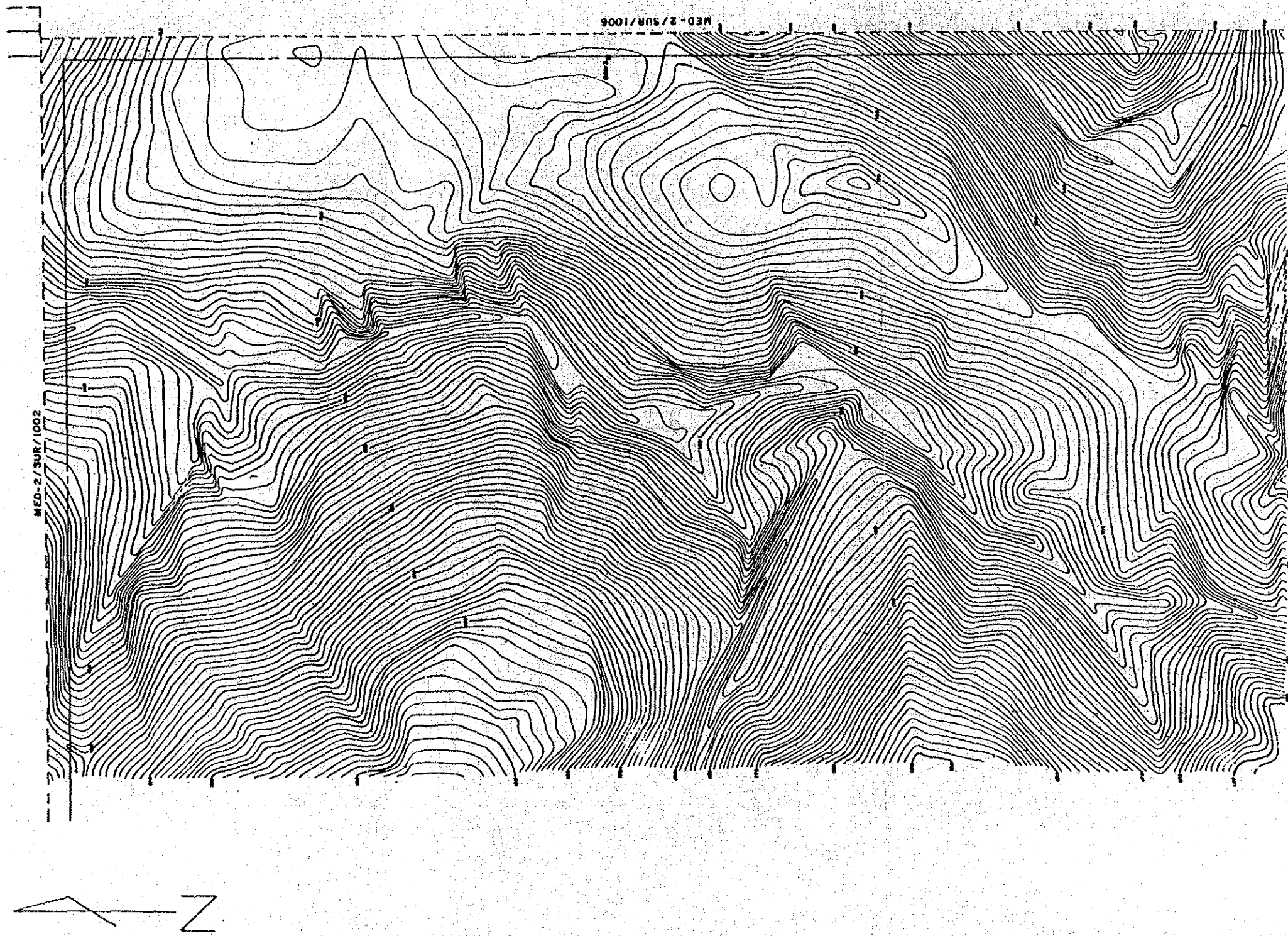
PROJECT: **SMALL HYDROPOWER DEVELOPMENT SCHEME AT MEDAMIT - 2**

SALAND SURVEY SERVICES
 SURVEYED BY: M. CHA. DATE: MAY 1987
 DRAWN BY: M. CHA. DATE: 18-8-1987
 EXAMINED BY: M. CHA. DATE: 21-8-1987

CLIENT: **SARAWAK ELECTRICITY SUPPLY CORPORATION**

PLAN NO: **MED-2/SUR /1004**

TOPOGRAPHICAL SURVEY AT INTAKE SITE SCALE 1:500



LEGEND	
	RIVER
	ROCK
	GULLY
	RAPID
	BOULDER
	SAND
	BORE HOLE
	SURVEY MARK

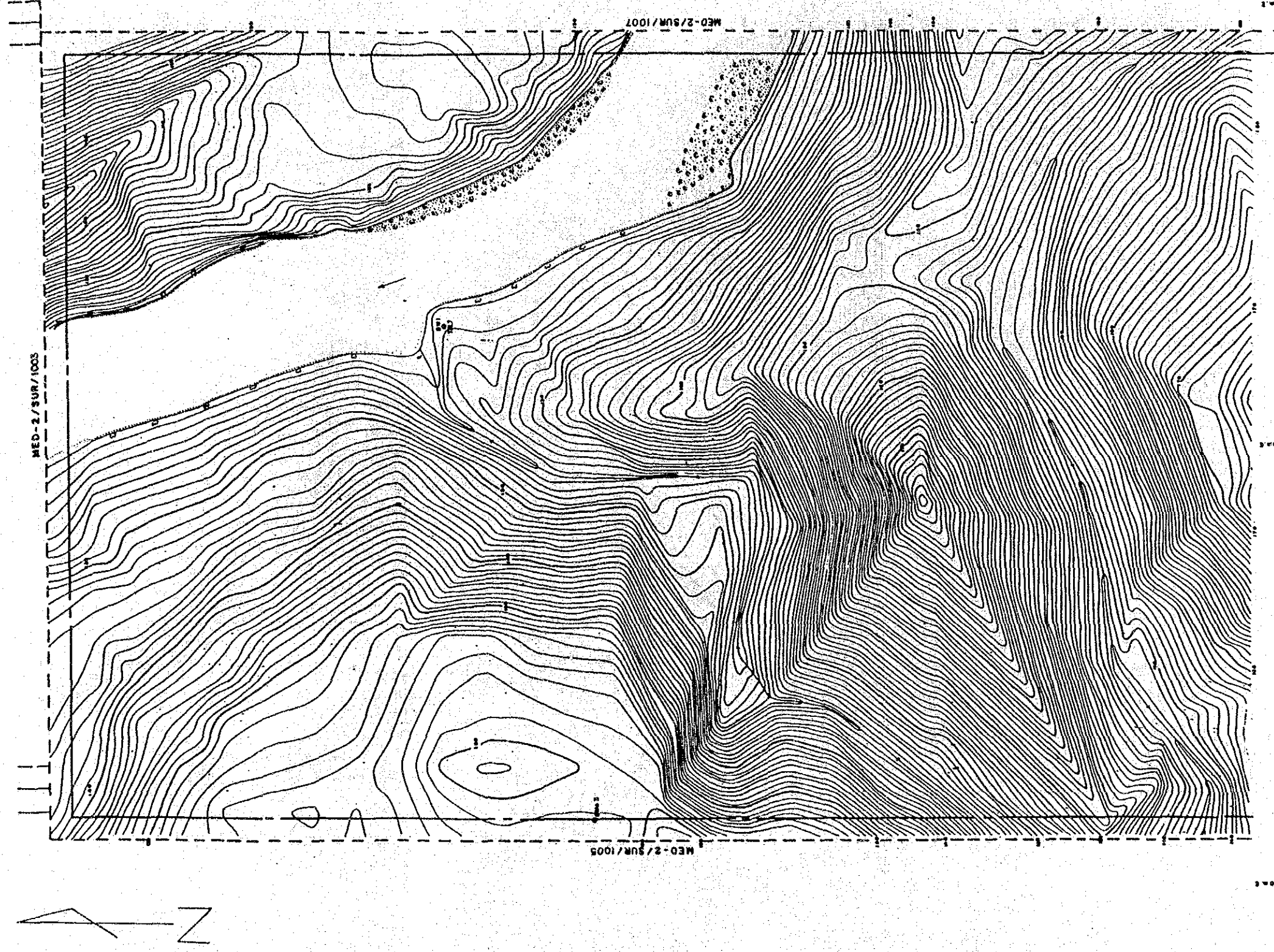
SALAPD SURVEY SERVICES
 SURVEYED BY : M. Chr. DATE : MAY, 1987.
 DRAWN BY : M. Chr. DATE : 18-8-1987
 EXAMINED BY : *[Signature]* DATE : 21-8-1987.

PROJECT
SMALL HYDROPOWER DEVELOPMENT SCHEME AT MEDAMIT - 2

CLIENT
SARAWAK ELECTRICITY SUPPLY CORPORATION

**PLAN NO: MED-2/SUR
 /1005**

TOPOGRAPHICAL SURVEY AT INTAKE SITE SCALE 1:500



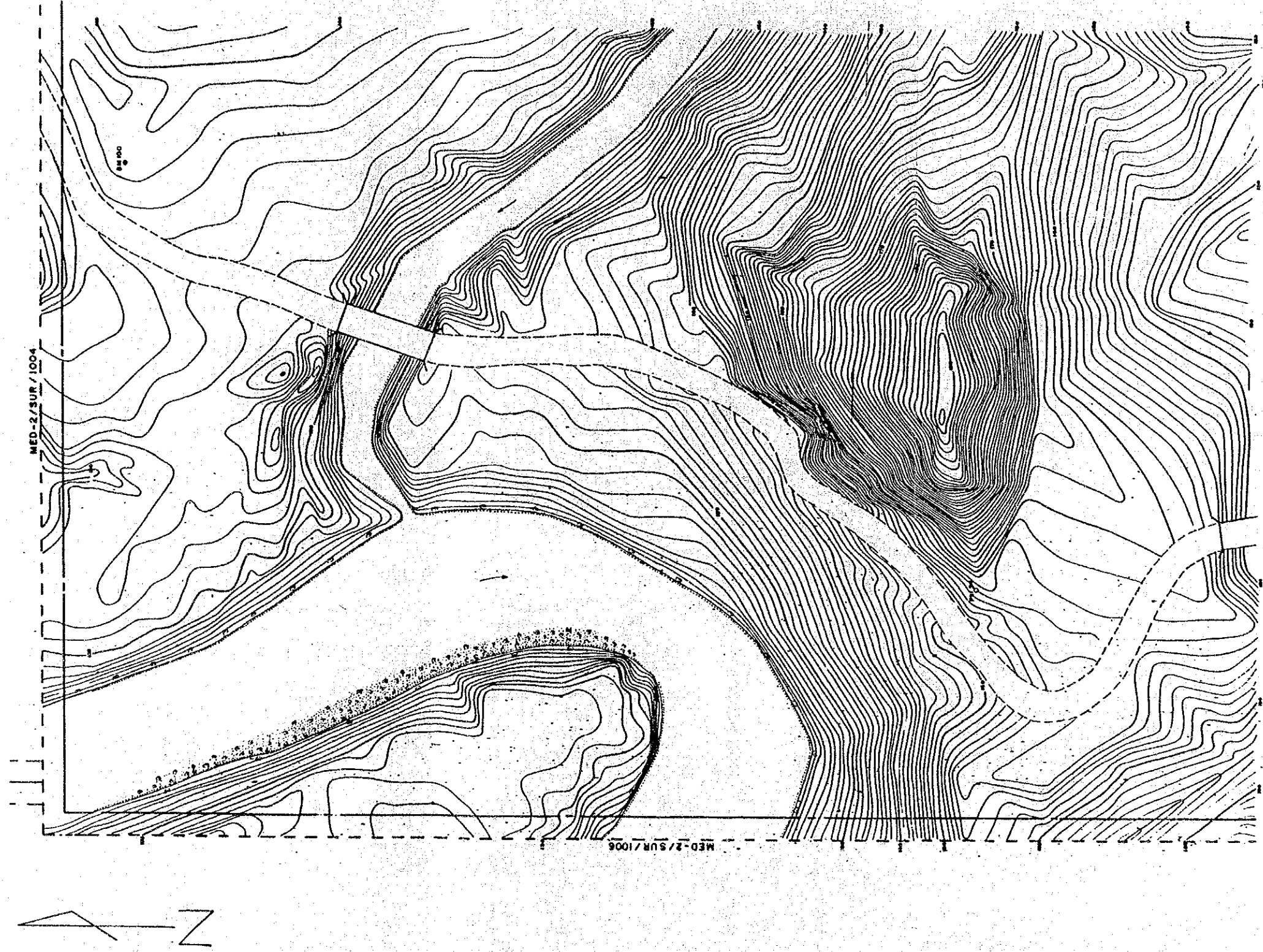
PROJECT: **SMALL HYDROPOWER DEVELOPMENT SCHEME AT MEDAMIT - 2**

CLIENT: **SARAWAK ELECTRICITY SUPPLY CORPORATION**

PLAN NO. **MED-2/SUR /1006**

SALAND SURVEY SERVICES
 SURVEYED BY: M. CHAN DATE: May 1987
 DRAWN BY: M. CHAN DATE: 18-8-1987
 EXAMINED BY: [Signature] DATE: 21-8-1987

TOPOGRAPHICAL SURVEY AT INTAKE SITE SCALE 1:500



LEGEND	
	RIVER
	ROCK
	SULLY
	RAPID
	BOULDER
	SAND
	SORE HOLE
	SURVEY MARK
	TIMBER BRIDGE
	EARTH ROAD

PROJECT: **SMALL HYDROPOWER DEVELOPMENT SCHEME AT MEDAMIT - 2**

CLIENT: **SARAWAK ELECTRICITY SUPPLY CORPORATION**

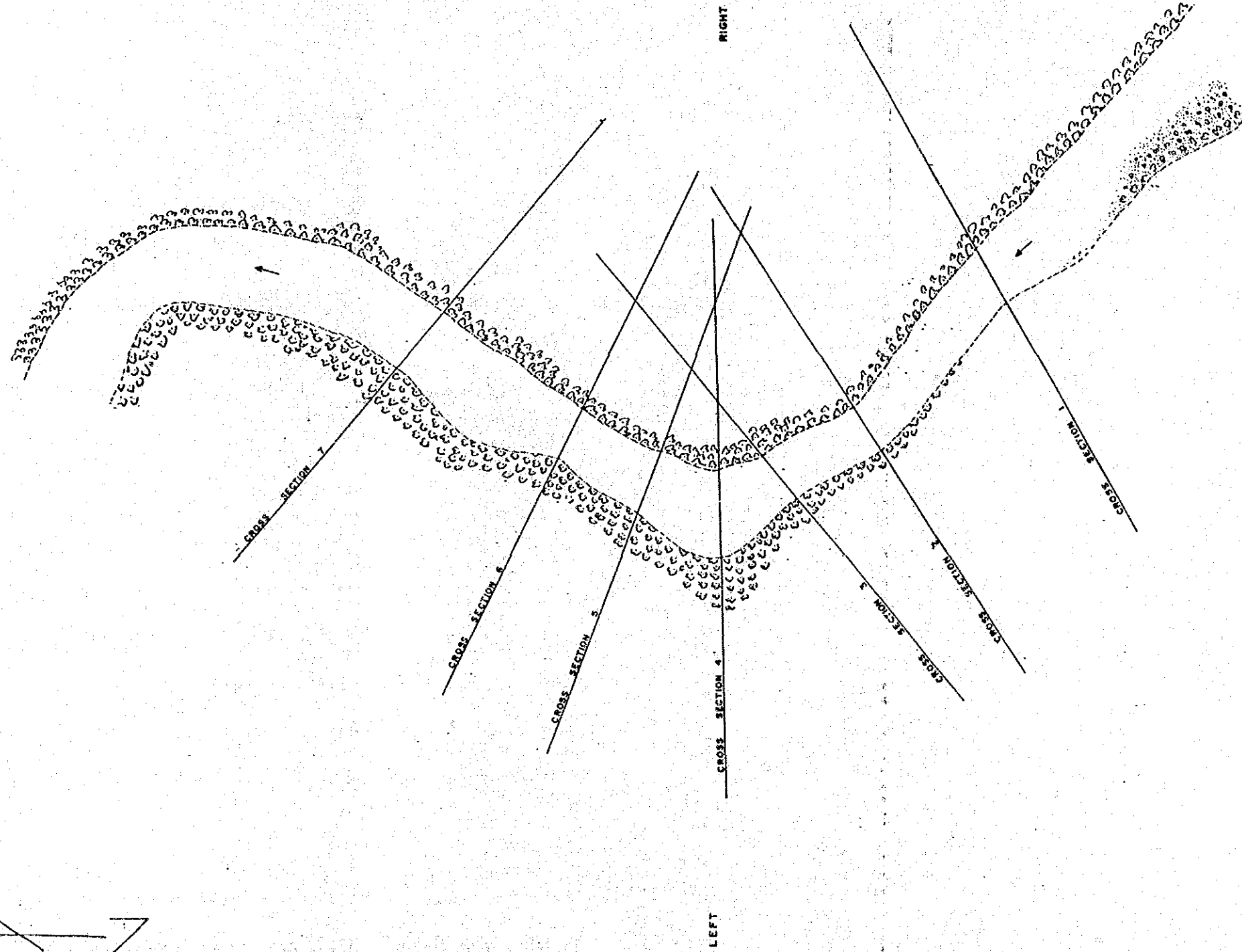

SALAND SURVEY SERVICES
 SURVEYED BY: M. Chin DATE: 15/1/1987
 DRAWN BY: M. Chin DATE: 18-8-1987
 EXAMINED BY: [Signature] DATE: 21-8-1987

PLAN NO: MED-2/SUR /1007

SMALL HYDROPOWER DEVELOPMENT SCHEME AT MEDAMIT - 2

CROSS SECTION OF RIVER AT INTAKE SITE

SCALE 1 : 500



LEGEND	
	RIVER
	ROCK
	GULLY
	RAPID
	BOULDER
	SAND
	BORE HOLE
	SURVEY MARK

PROJECT: SMALL HYDROPOWER DEVELOPMENT SCHEME AT MEDAMIT - 2

CLIENT: SARAWAK ELECTRICITY SUPPLY CORPORATION

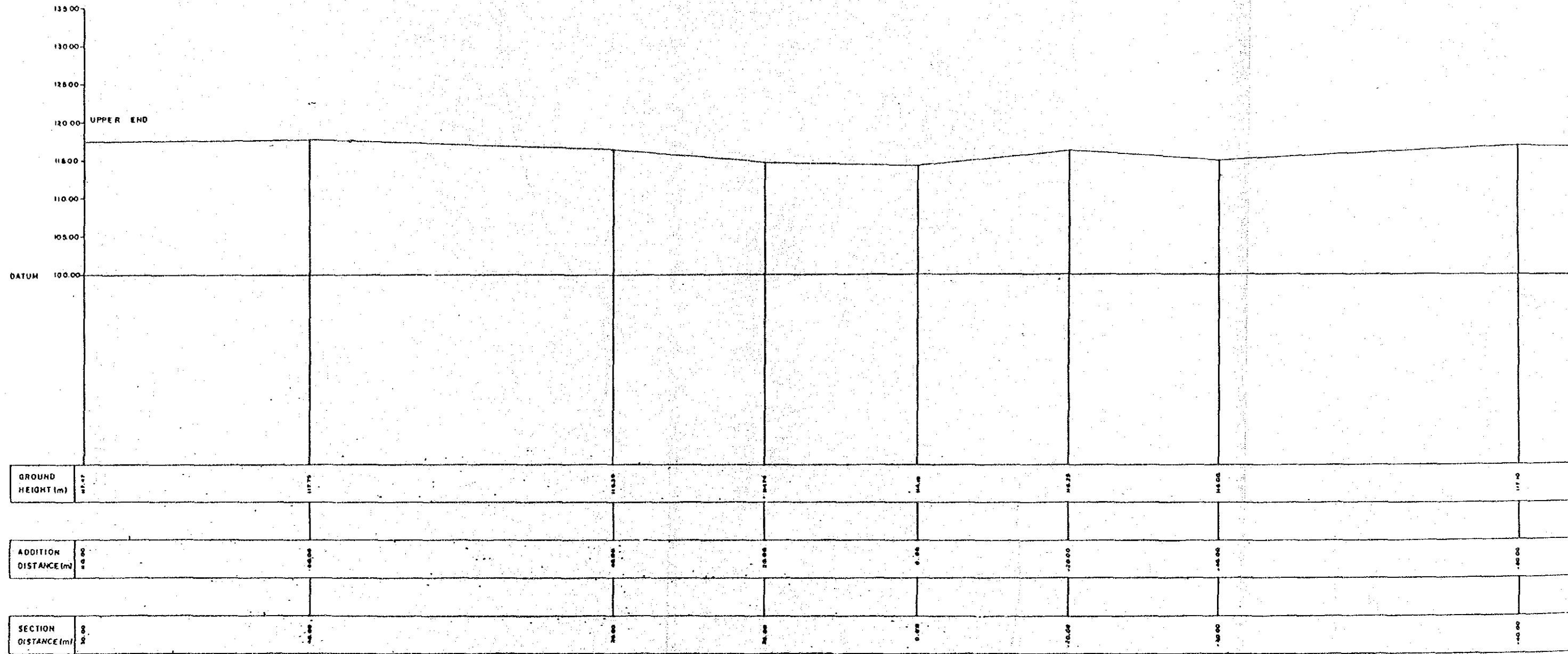
SALAND SURVEY SERVICES
 SURVEYED BY: M. Chin DATE: May 1987
 DRAWN BY: M. Chin DATE: 5-8-1987
 EXAMINED BY: [Signature] DATE: 21-8-1987

PLAN NO: MED-2/SUR
 /1008

SMALL HYDROPOWER DEVELOPMENT SCHEME AT MEDAMIT-2

LONGITUDINAL SECTION OF RIVER AT INTAKE SITE

SCALE 1 : 250



PLAN NO : MED - 2 / SUR / 109

PROJECT

SMALL HYDROPOWER DEVELOPMENT SCHEME AT MEDAMIT - 2

SALAND SURVEY SERVICES

SURVEYED BY : M. CHN
 DRAWN BY : M. CHN
 EXAMINED BY : *[Signature]*

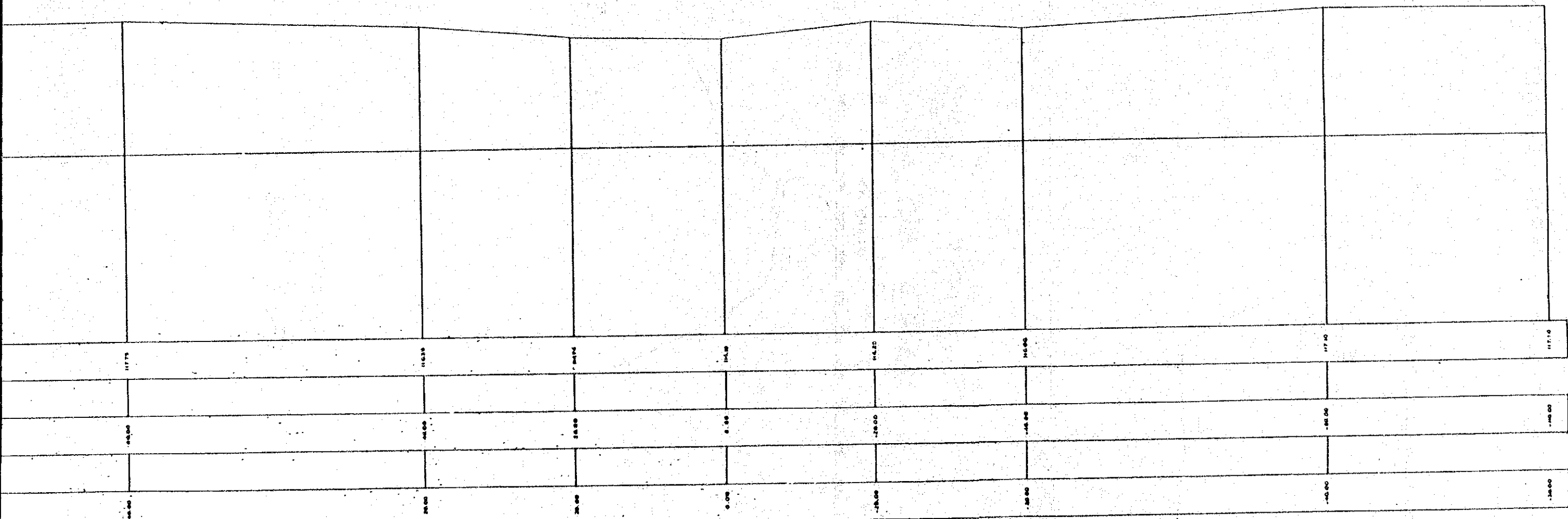
CLIENT

SARAWAK ELECTRICITY SUPPLY CORPORATION

PLAN NO : MED-2 /

SMALL HYDROPOWER DEVELOPMENT SCHEME AT MEDAMIT - 2
 LONGITUDINAL SECTION OF RIVER AT INTAKE SITE
 SCALE 1 : 250

LOWER END



SMALL HYDROPOWER DEVELOPMENT SCHEME AT MEDAMIT - 2

SALAND SURVEY SERVICES
 SURVEYED BY : M. Chin DATE : Nov. 1987
 DRAWN BY : M. Chin DATE : 3-8-1987
 EXAMINED BY : [Signature] DATE : 21-8-1987

RAWAK ELECTRICITY SUPPLY CORPORATION


PLAN NO : MED-2 / SUR / 1009

INTAKE SITE

CROSS SECTION 1 SCALE : 1 : 250

RIGHT

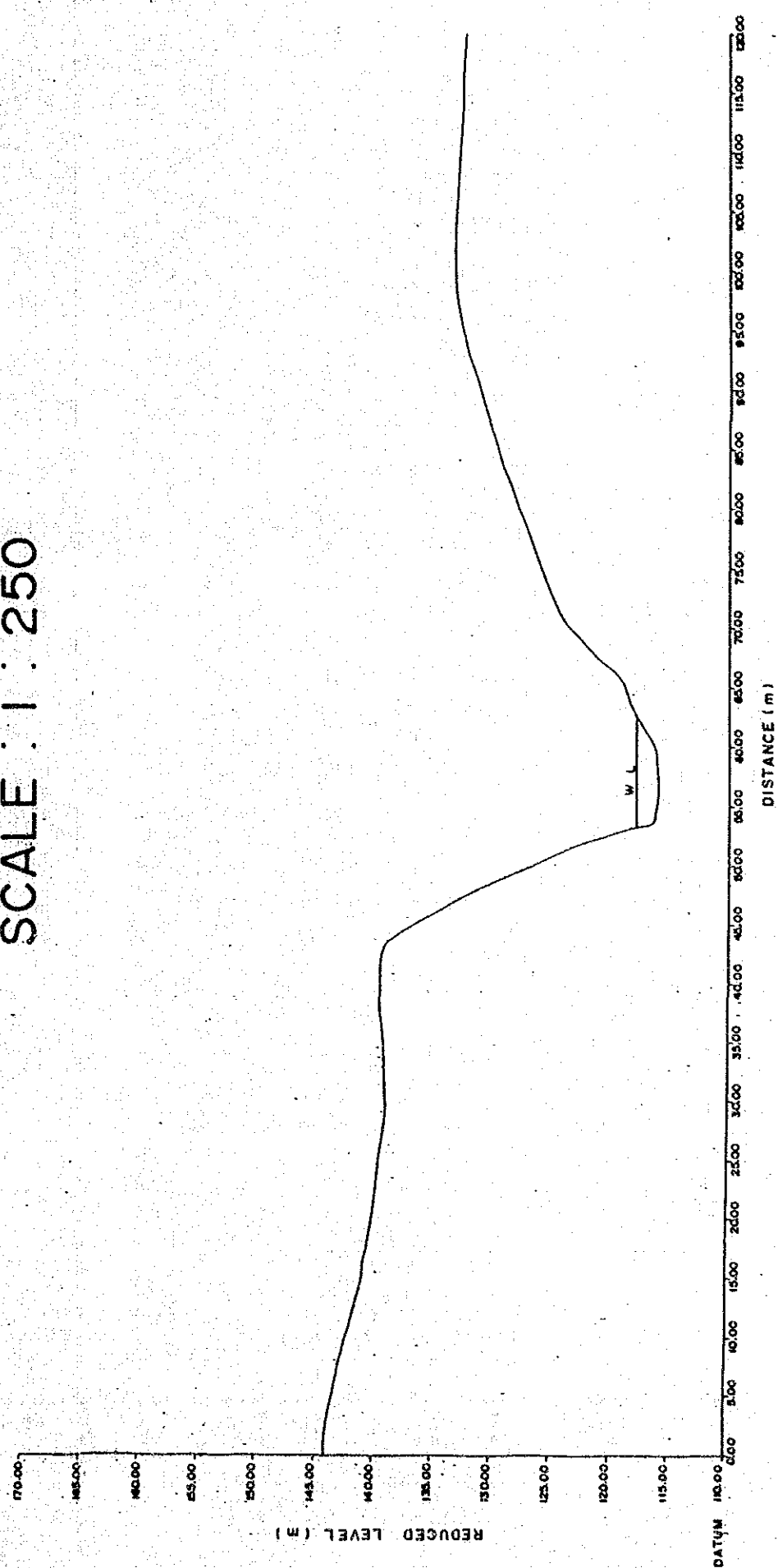
LEFT



CROSS SECTION 2 SCALE : 1 : 250

RIGHT

LEFT



PROJECT

SMALL HYDROPOWER DEVELOPMENT SCHEME AT MEDAMIT - 2

SALAND SURVEY SERVICES
 SURVEYED BY : M. Chin DATE : May 1987
 DRAWN BY : M. Chin DATE : 3-6-1987
 EXAMINED BY : DATE : 21-8-1987

CLIENT


SARAWAK ELECTRICITY SUPPLY CORPORATION

PLAN NO: MED-2/SUR
/1010

INTAKE SITE

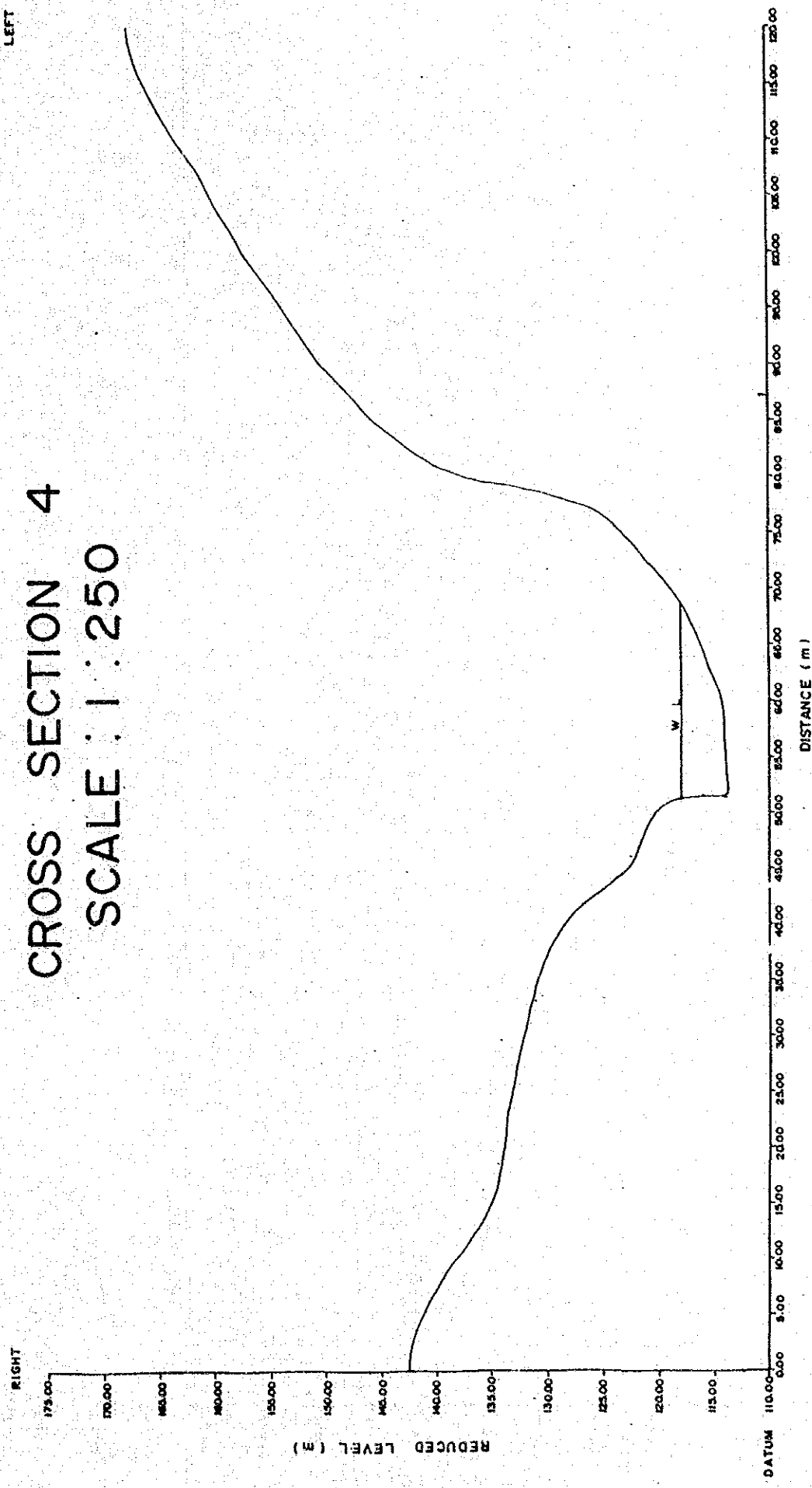
CROSS SECTION 3 SCALE : 1 : 250

LEFT



CROSS SECTION 4 SCALE : 1 : 250

LEFT



PROJECT

SMALL HYDROPOWER DEVELOPMENT SCHEME AT MEDAMIT - 2

SALAND SURVEY SERVICES
 SURVEYED BY : M. CHM DATE : May 1987
 DRAWN BY : M. CHM DATE : 3-8-1987
 EXAMINED BY : M. CHM DATE : 21-8-1987


CLIENT

SARAWAK ELECTRICITY SUPPLY CORPORATION

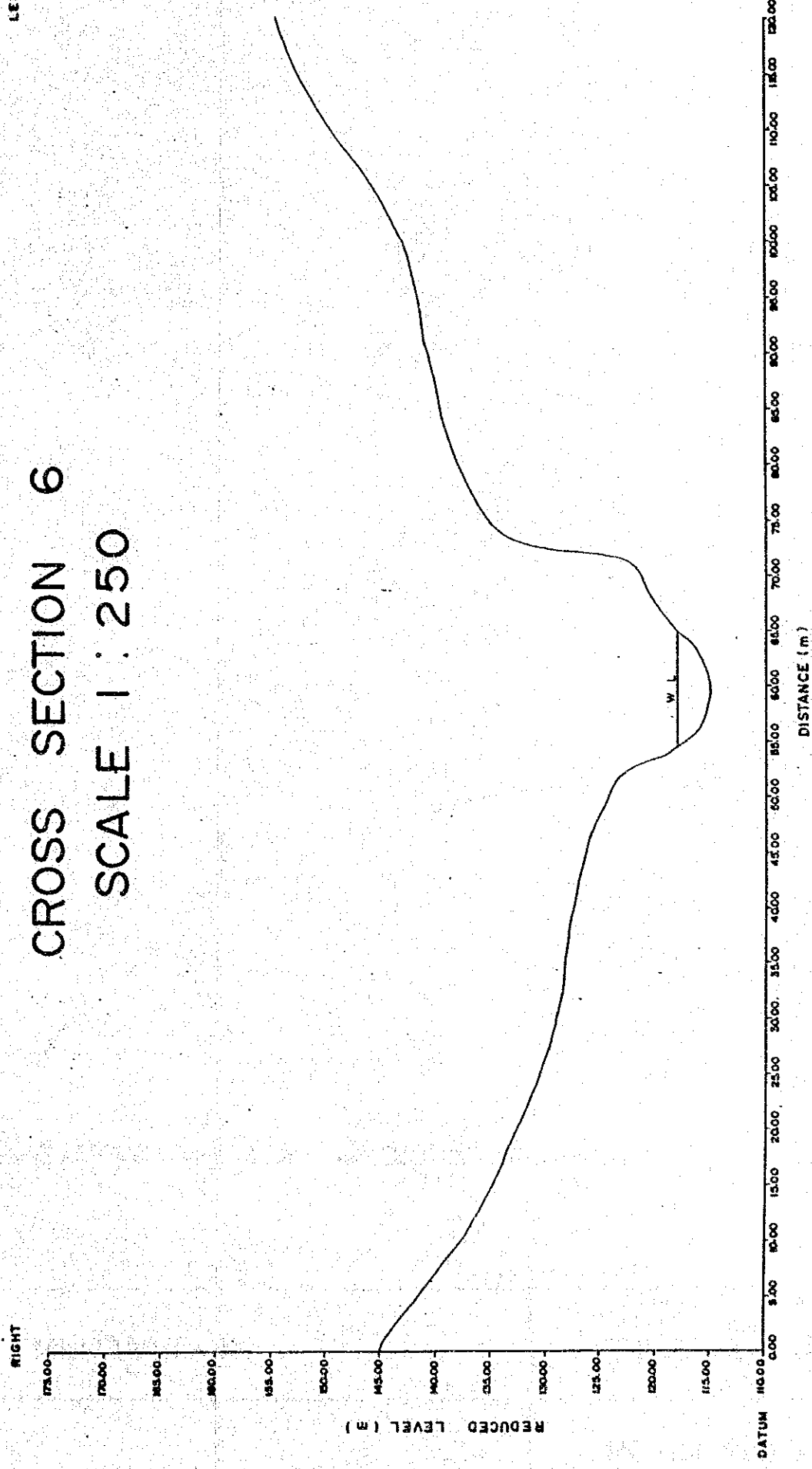
PLAN NO : MED-2/SUR /1011

INTAKE SITE

CROSS SECTION 5 SCALE : 1 : 250



CROSS SECTION 6 SCALE 1 : 250



PROJECT

SMALL HYDROPOWER DEVELOPMENT SCHEME AT MEDAMIT - 2

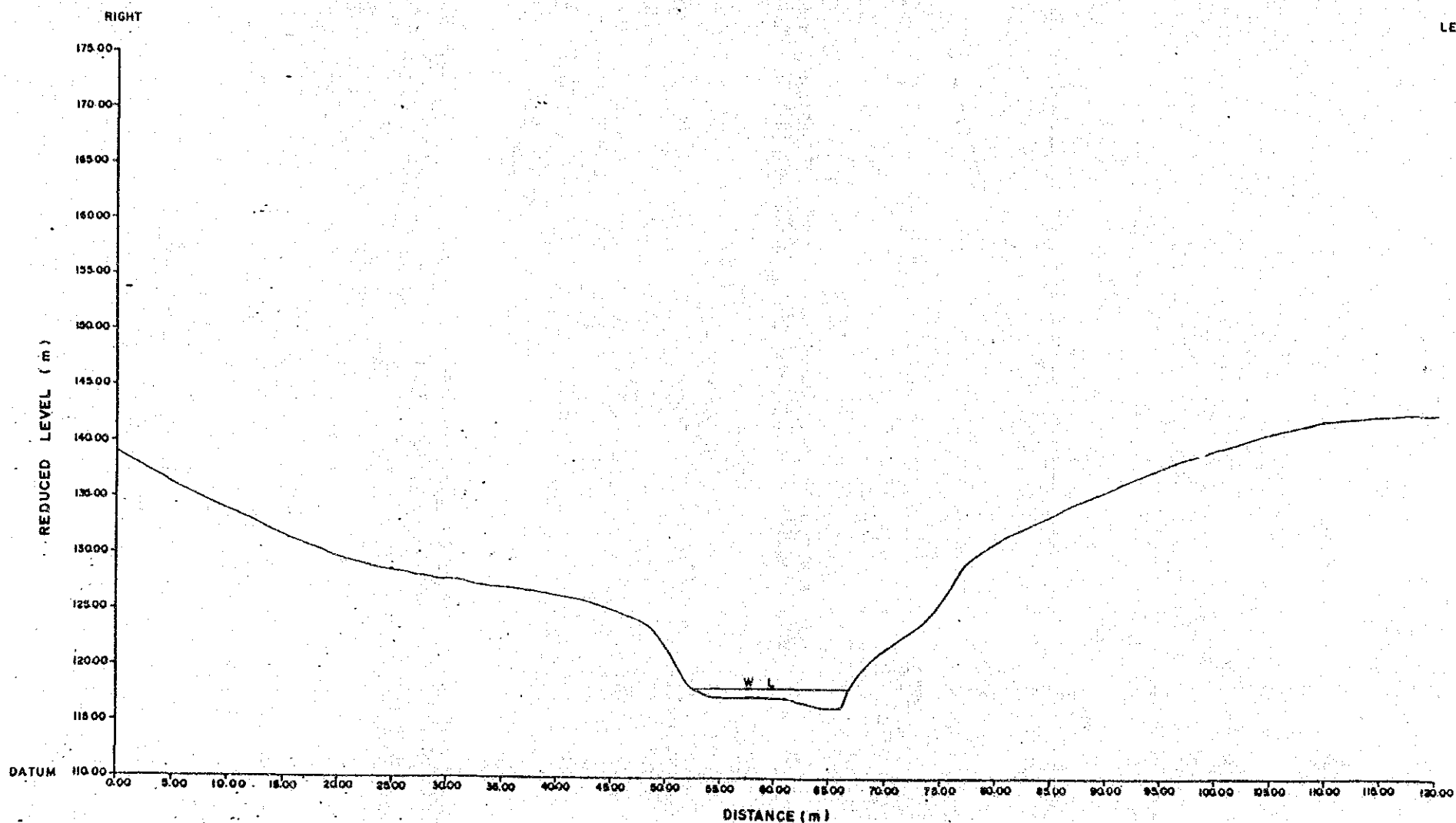
CLIENT

SARAWAK ELECTRICITY SUPPLY CORPORATION

SALAND SURVEY SERVICES
 SURVEYED BY : M. Chin DATE : May 1987
 DRAWN BY : M. Chin DATE : 3-8-1987
 EXAMINED BY : [Signature] DATE : 2-8-1987

PLAN NO: MED-2/SUR /1012

CROSS SECTION 7
SCALE : 1 : 250



PROJECT

SMALL HYDROPOWER DEVELOPMENT SCHEME AT MEDAMIT-2

SALAND SURVEY SERVICES

SURVEYED BY : M. Chin DATE : May 1987
 DRAWN BY : M. Chin DATE : 3-8-1987
 EXAMINED BY : [Signature] DATE : 21-8-1987

CLIENT

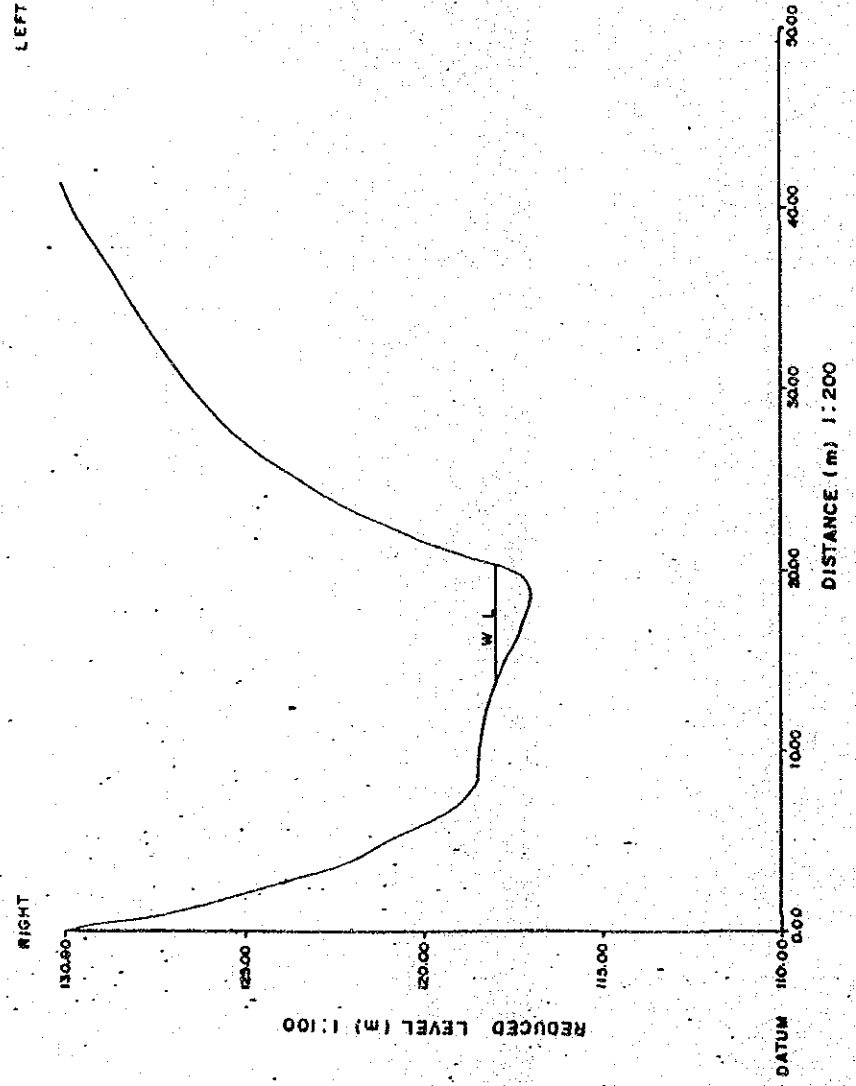
SARAWAK ELECTRICITY SUPPLY CORPORATION

PLAN NO: MED-2/SUR/1013

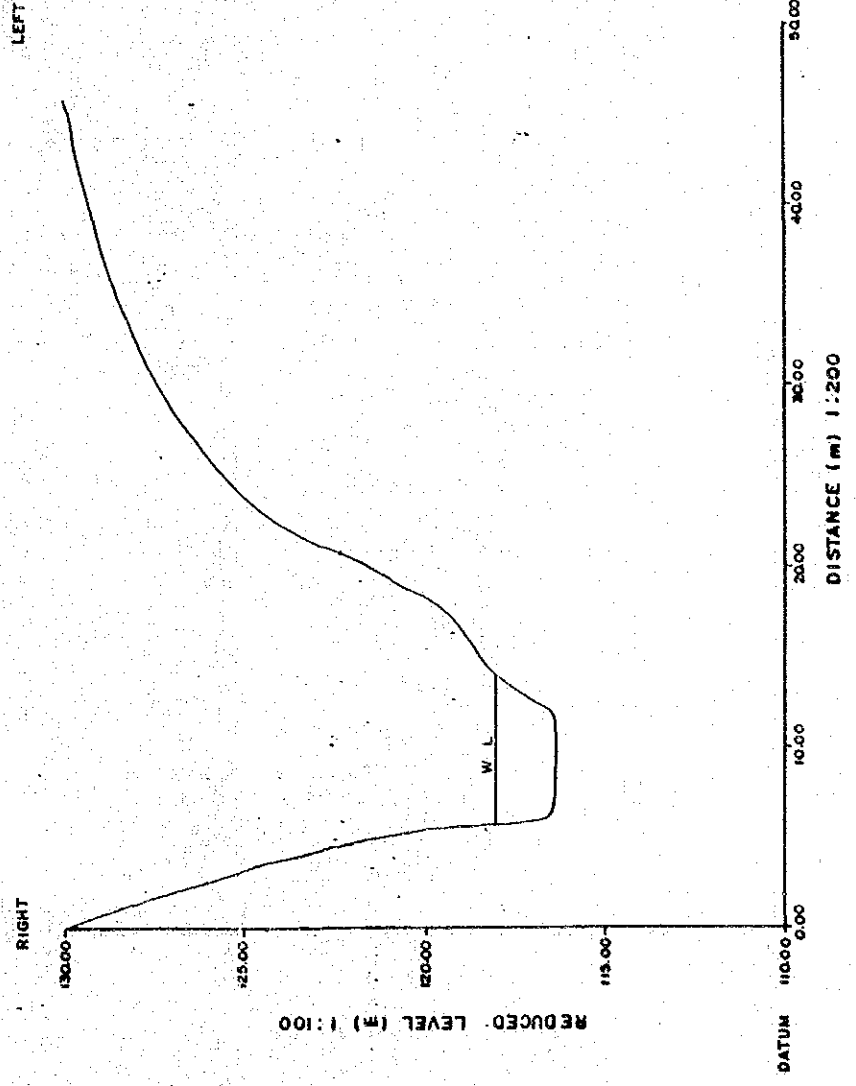
PLAN NO. MED-2/SUR/1014

INTAKE SITE

RIVER CROSS SECTION 1



RIVER CROSS SECTION 2



SALAND SURVEY SERVICES
 SURVEYED BY: M. Chin DATE: MAY 1987
 DRAWN BY: M. Chin DATE: 3-8-1987
 EXAMINED BY: [Signature] DATE: 21-8-1987

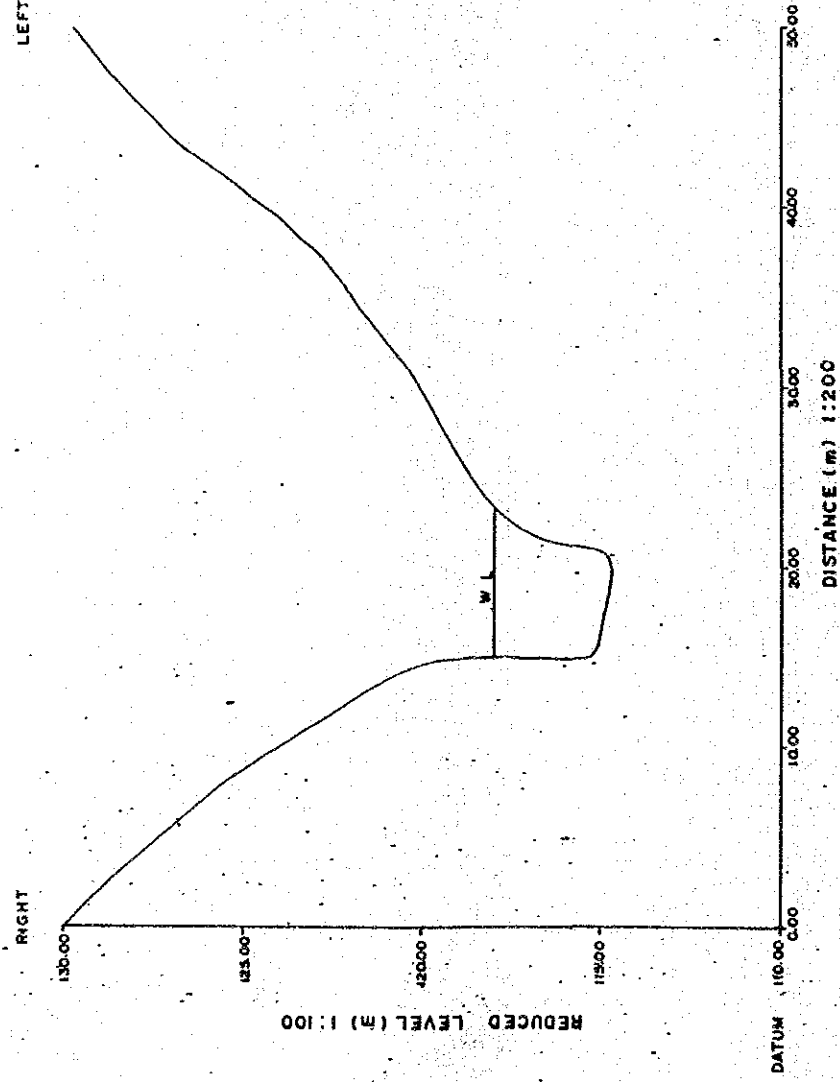
PROJECT: SMALL HYDROPOWER DEVELOPMENT SCHEME AT MEDAMIT - 2

CLIENT: SARAWAK ELECTRICITY SUPPLY CORPORATION

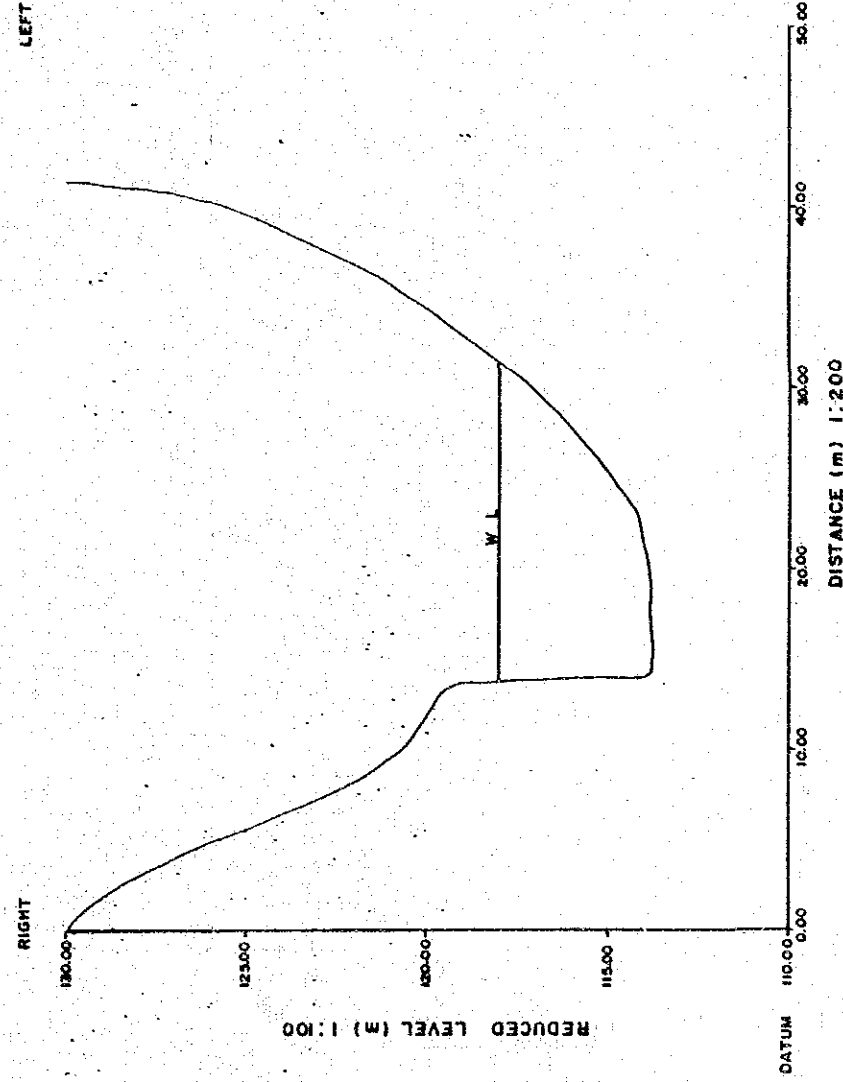
PLAN NO. MED-2/SUR/1014

INTAKE SITE

RIVER CROSS SECTION 3



RIVER CROSS SECTION 4



PROJECT

SMALL HYDROPOWER DEVELOPMENT SCHEME AT MEDAMIT - 2

CLIENT

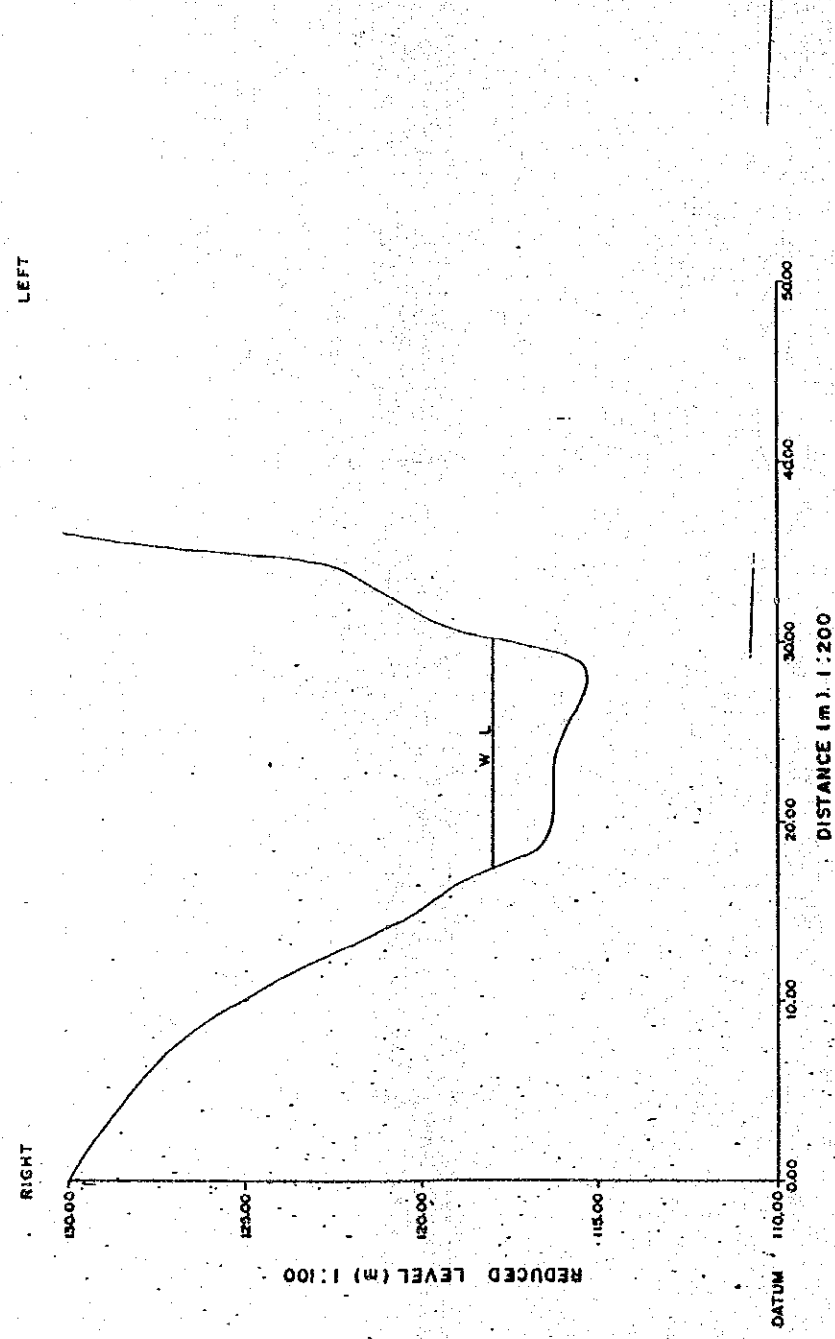
SARAWAK ELECTRICITY SUPPLY CORPORATION

SALAND SURVEY SERVICES
 SURVEYED BY : M. Chin DATE : May 1987
 DRAWN BY : M. Chin DATE : 2-8-1987
 EXAMINED BY : [Signature] DATE : 2-8-1987

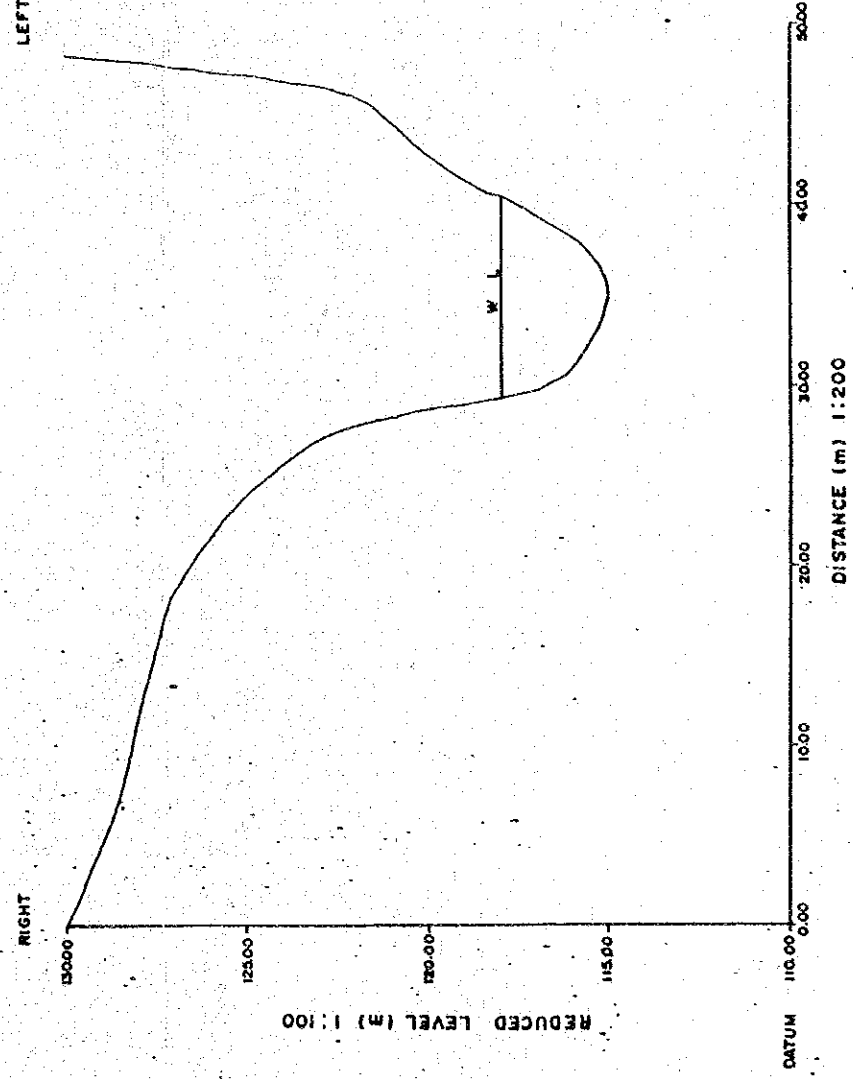
PLAN NO: MED-2/SUR /1015

INTAKE SITE

RIVER CROSS SECTION 5



RIVER CROSS SECTION 6



PROJECT

SMALL HYDROPOWER DEVELOPMENT SCHEME AT MEDAMIT - 2

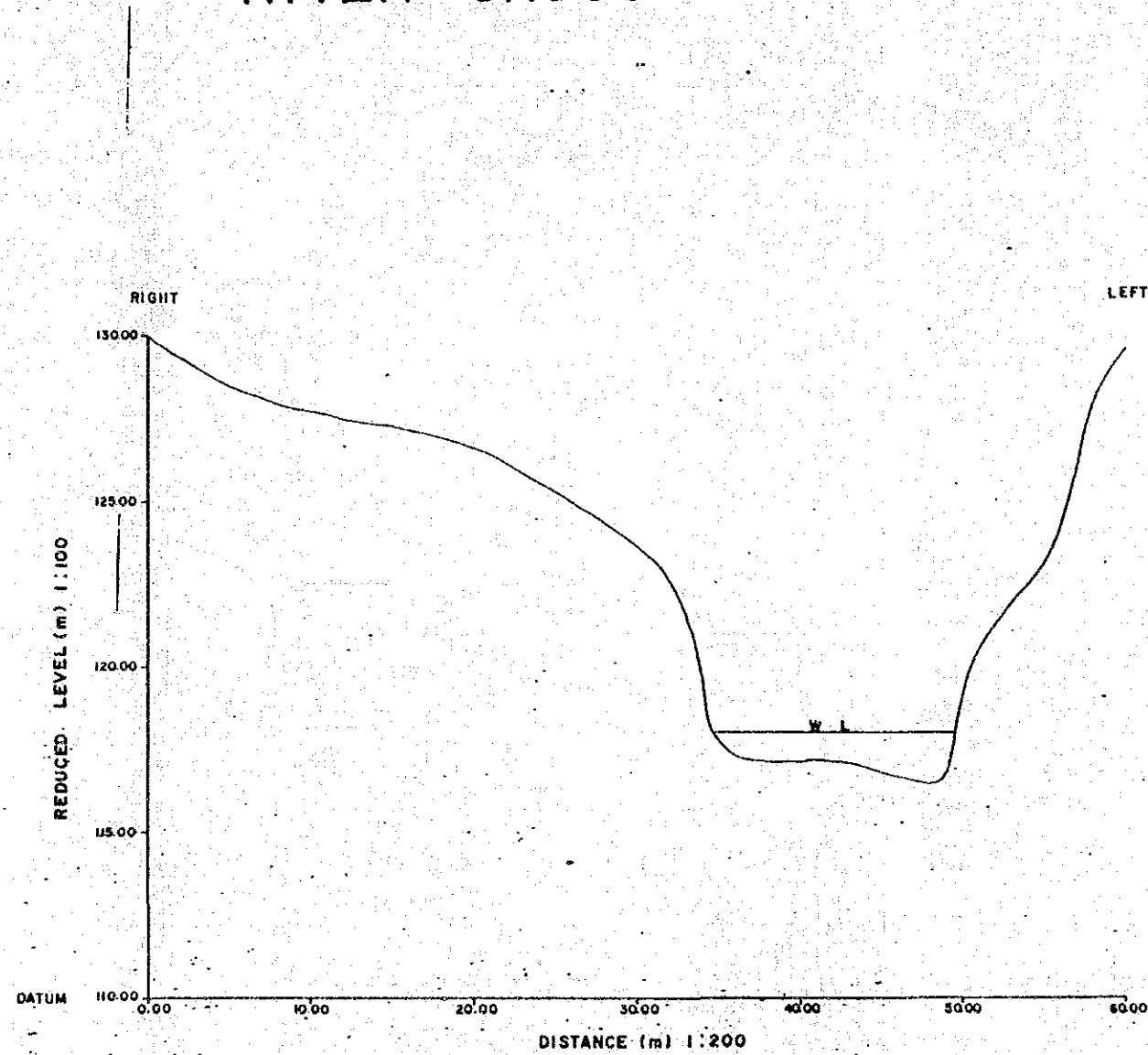
SALAND SURVEY SERVICES
 SURVEY BY : M. Chin DATE : May. 1987
 DRAWN BY : M. Chin DATE : 3-8-1987
 EXAMINED BY : [Signature] DATE : 21-9-1987

CLIENT

SARAWAK ELECTRICITY SUPPLY CORPORATION

PLAN NO MED-2/SUR /1016

RIVER CROSS SECTION 7



PLAN NO : MED-2 / SUR / 1017

PROJECT

SMALL HYDROPOWER DEVELOPMENT SCHEME AT MEDAMIT - 2

SALAND SURVEY SERVICES

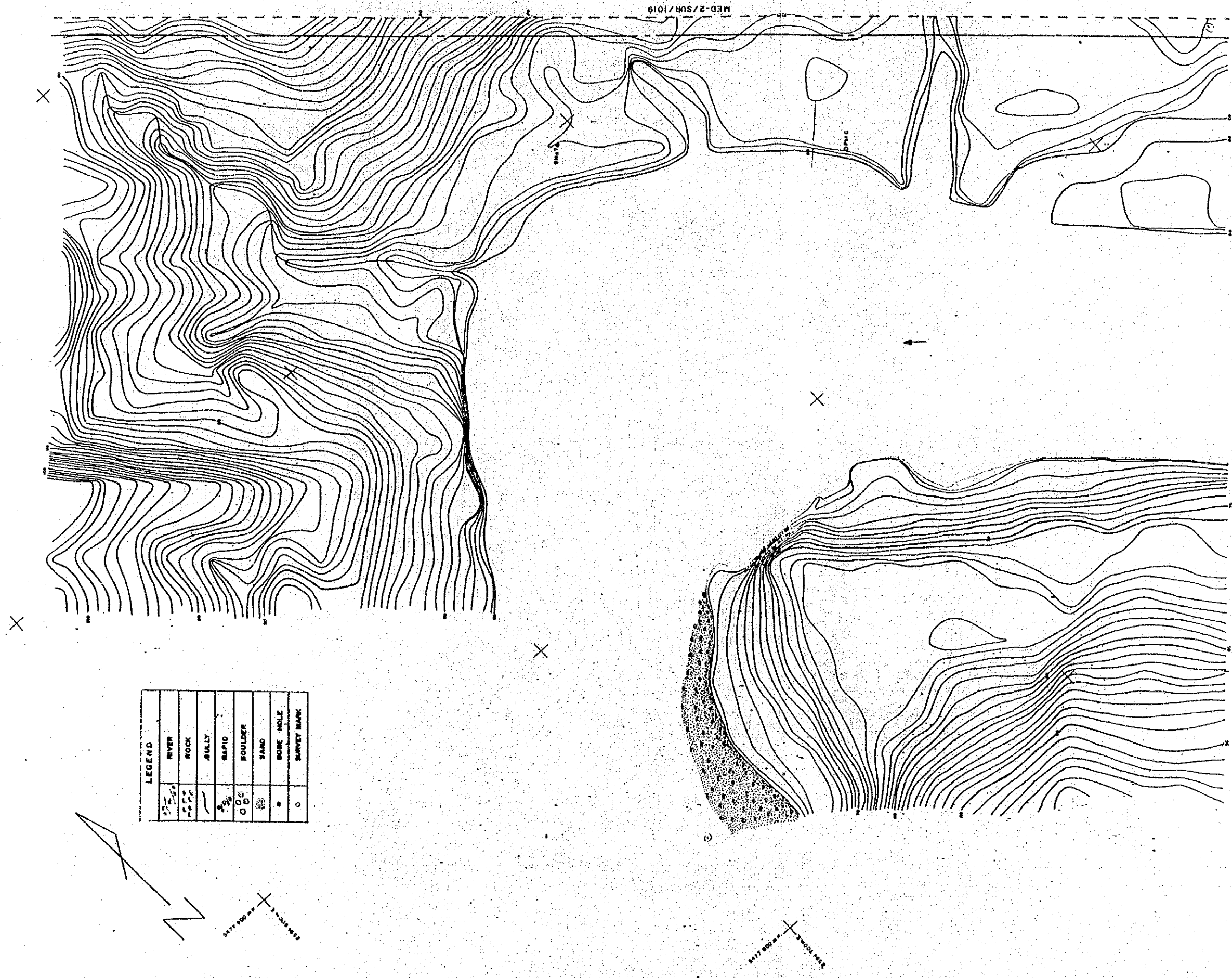
SURVEYED BY : M. Chin DATE : May 1987
 DRAWN BY : M. Chin DATE : 3-8-1987
 EXAMINED BY : [Signature] DATE : 21-8-1987

CLIENT

SARAWAK ELECTRICITY SUPPLY CORPORATION

PLAN NO: MED-2/SUR/1017

TOPOGRAPHICAL SURVEY AT POWERHOUSE SITE
SCALE 1:500



LEGEND	
	RIVER
	ROCK
	GULLY
	RAPID
	BOULDER
	SAND
	BORE HOLE
	SURVEY MARK

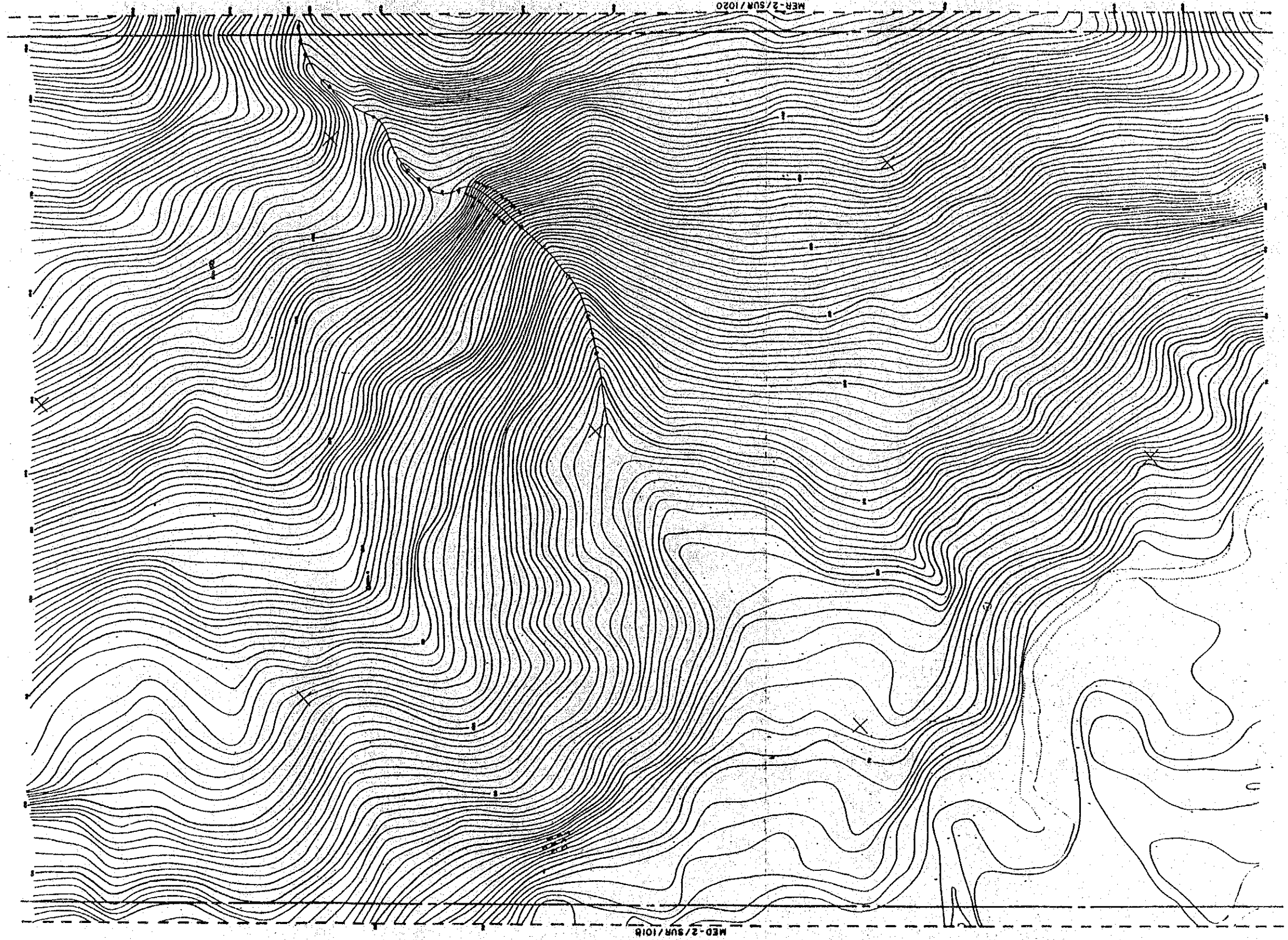
PROJECT: SMALL HYDROPOWER DEVELOPMENT SCHEME AT MEDAMIT - 2

CLIENT: SARAWAK ELECTRICITY SUPPLY CORPORATION

PLAN NO: MED-2/SUR / 1018

SALAND SURVEY SERVICES
SURVEYED BY M. Chin DATE May 1987
DRAWN BY K. Chin DATE 18-8-1987
EXAMINED BY DATE 21-8-1987

TOPOGRAPHICAL SURVEY AT POWERHOUSE SITE
SCALE 1:500


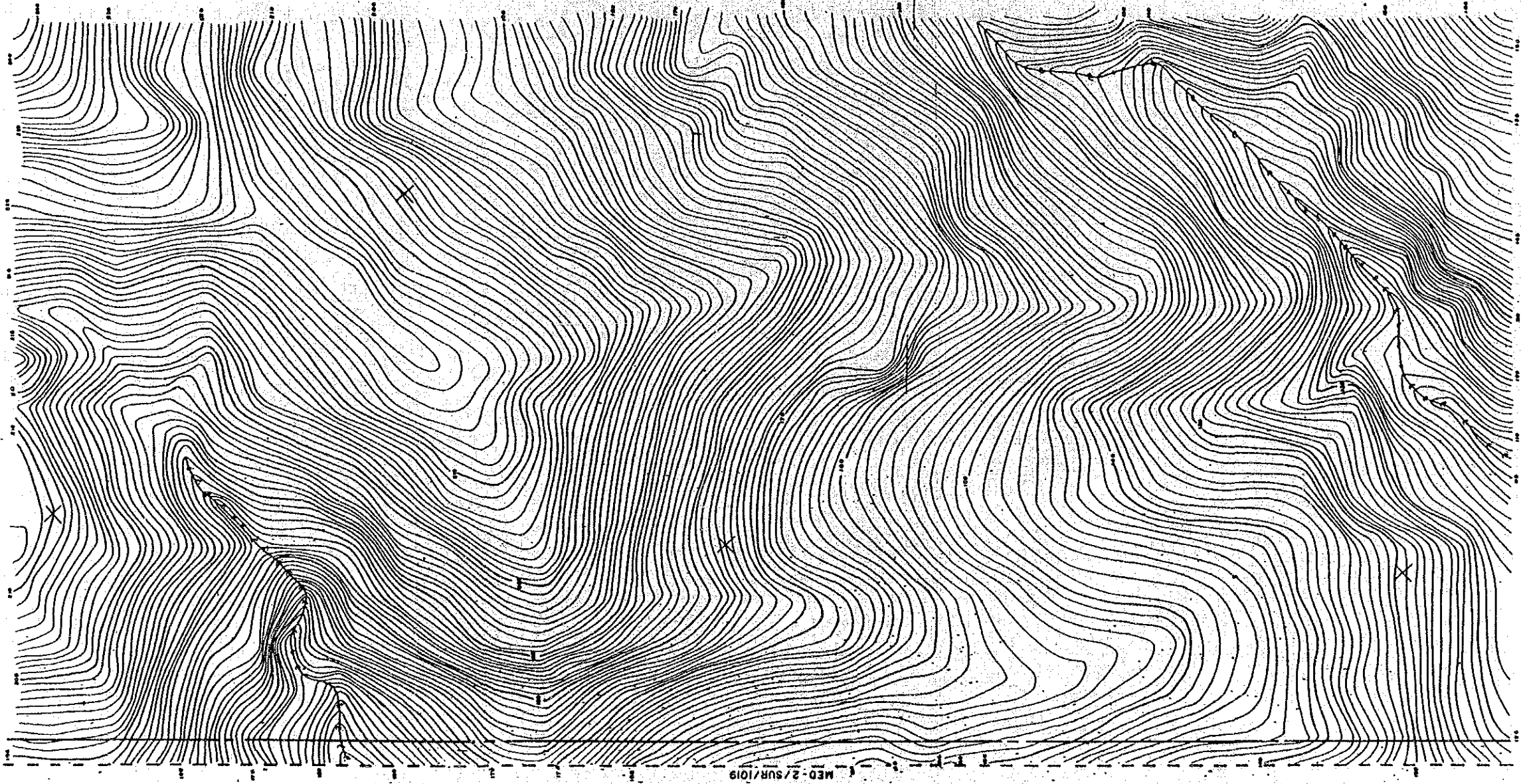


SALAND SURVEY SERVICES
SURVEYED BY: J.M.C. DATE: 10-8-1987
DRAWN BY: J.M.C. DATE: 21-8-1987
EXAMINED BY: J.M.C. DATE: 21-8-1987

PROJECT: SMALL HYDROPOWER DEVELOPMENT SCHEME AT MEDAMIT-2

CLIENT: SARAWAK ELECTRICITY SUPPLY CORPORATION
PLAN NO: MED-2/SUR /1019

TOPOGRAPHICAL SURVEY AT POWERHOUSE SITE
SCALE 1:500



1:500 200 M

1:500 200 M

1-MED-2/SUR/1019

PROJECT

SMALL HYDROPOWER DEVELOPMENT SCHEME AT MEDAMIT - 2

SALAND SURVEY SERVICES
SURVEYED BY: M. Chin DATE: May 1987
DRAWN BY: M. Chin DATE: 18-8-1987
EXAMINED BY: [Signature] DATE: 21-8-1987

CLIENT

SARAWAK ELECTRICITY SUPPLY CORPORATION

PLAN NO. MED-2/SUR
/1020