

Fig.7 GENERAL PLAN OF RIVER IMPROVEMENT WORK IN BLUMENAU-GASPAR STRETCH (1/3)

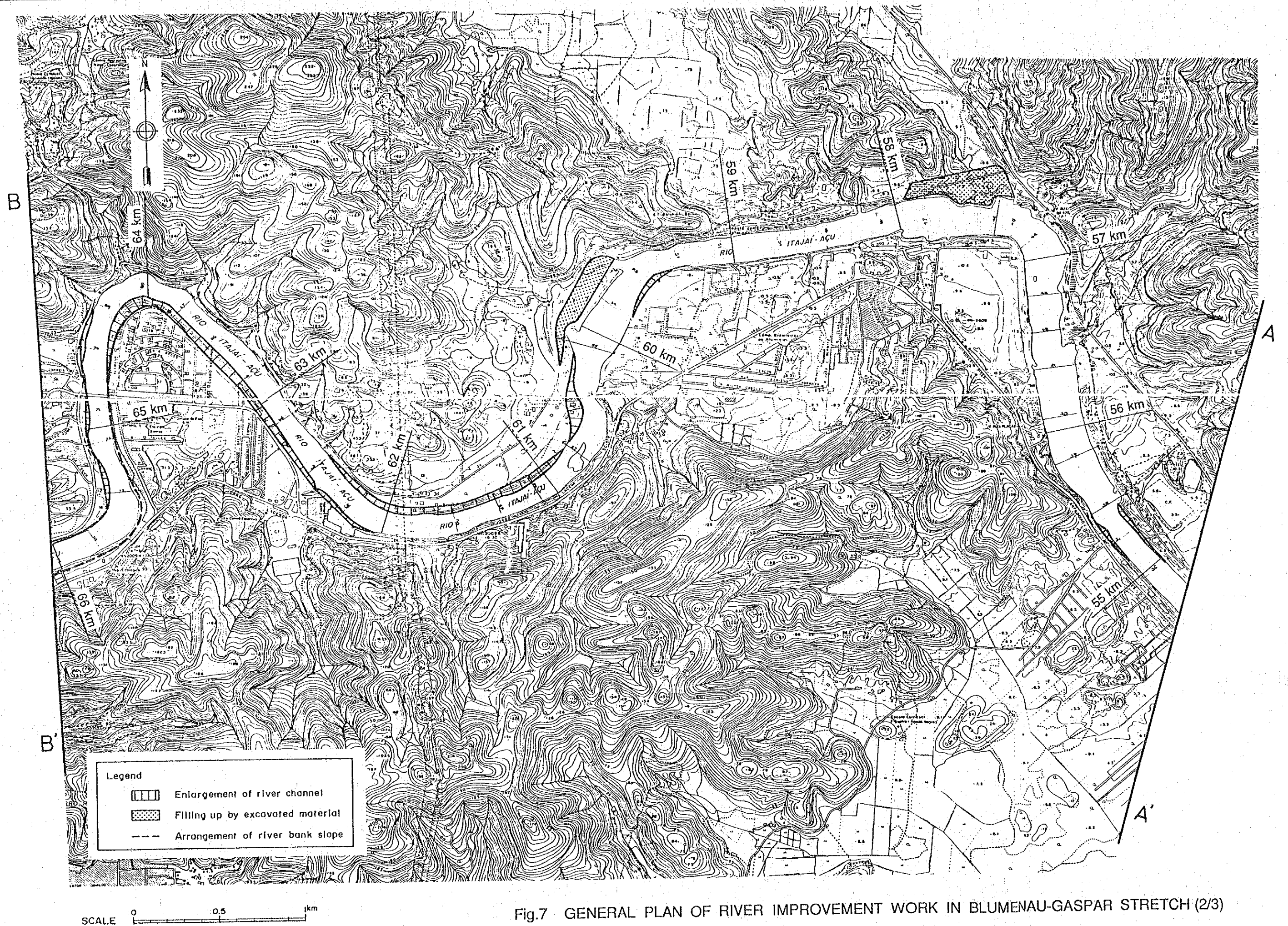


Fig.7 GENERAL PLAN OF RIVER IMPROVEMENT WORK IN BLUMENAU-GASPAR STRETCH (2/3)



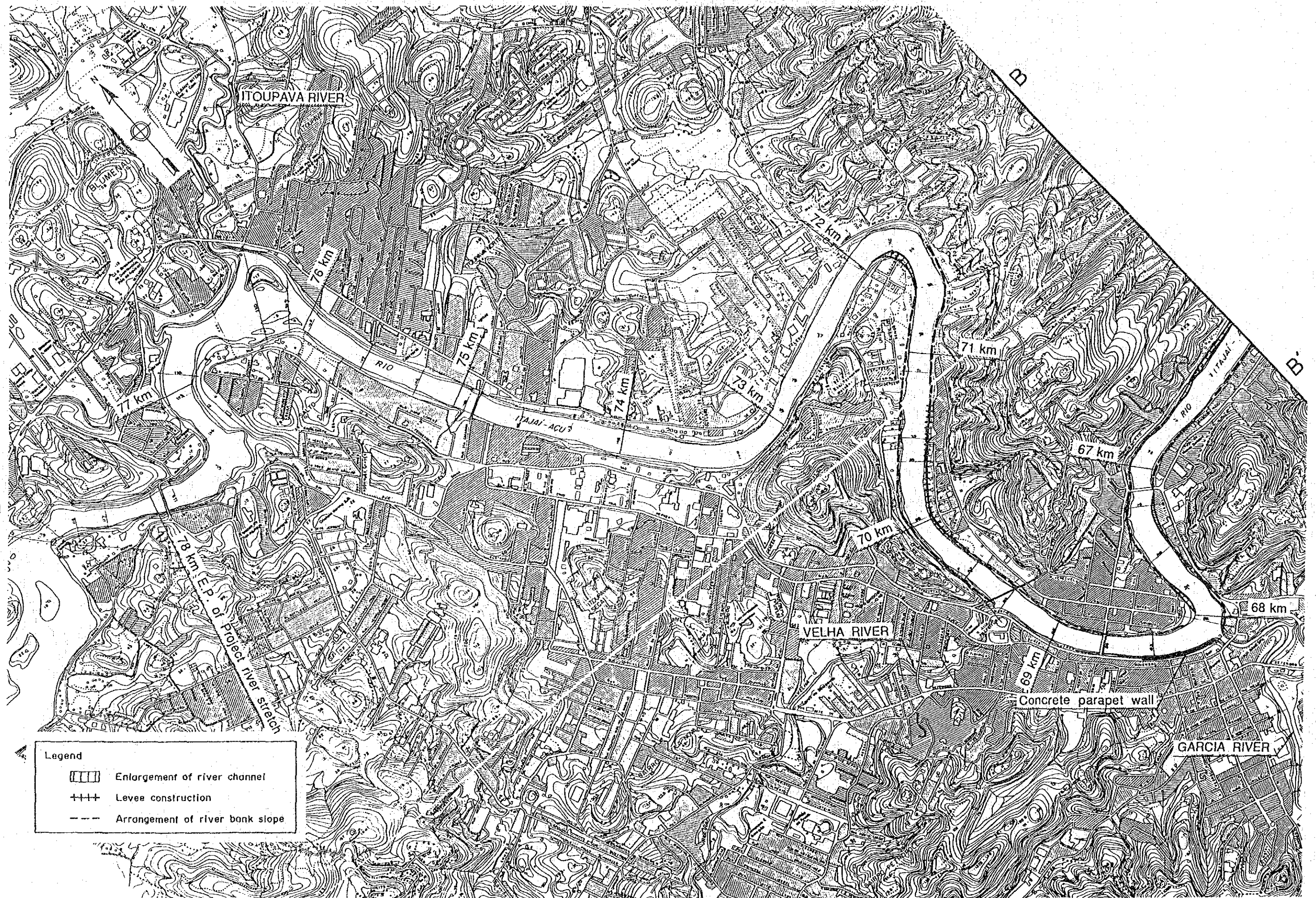


Fig.7 GENERAL PLAN OF RIVER IMPROVEMENT WORK IN BLUMENAU-GASPAR STRETCH (3/3)



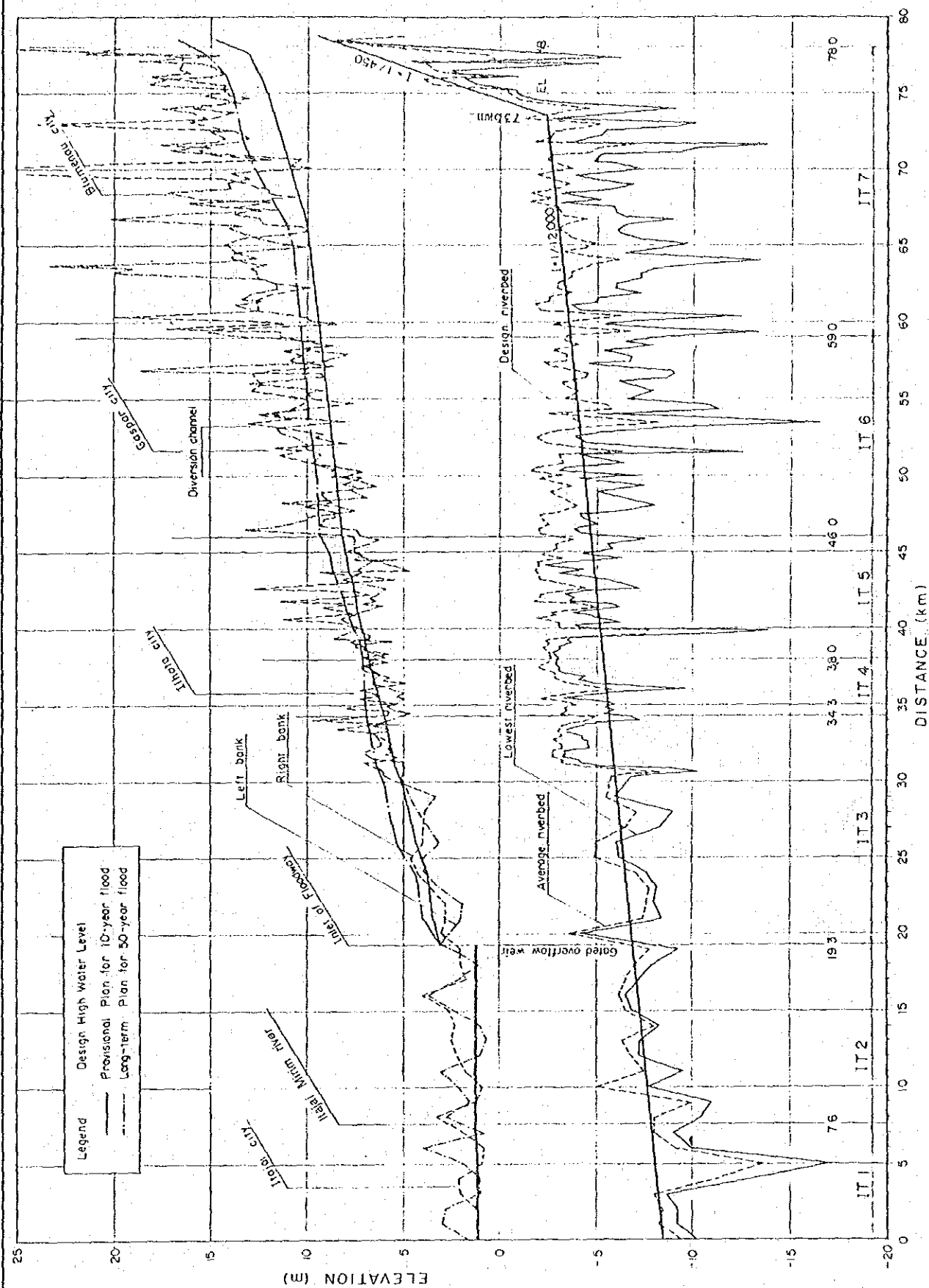


Fig.8 DESIGN LONGITUDINAL PROFILE OF ITAJAI RIVER (1/2)









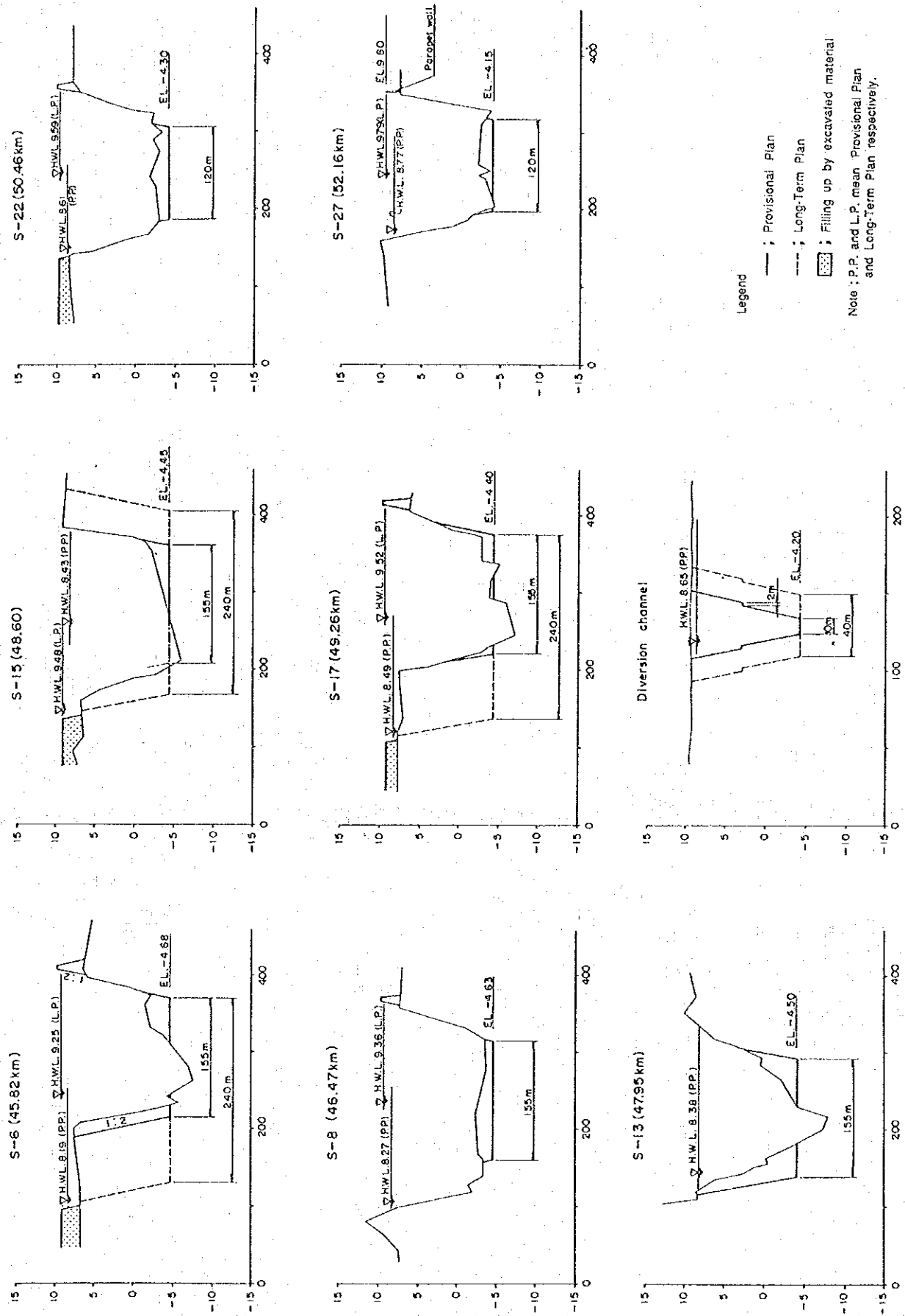


Fig.9 DESIGN RIVER CROSS SECTIONS OF ITAJAI RIVER (1/3)



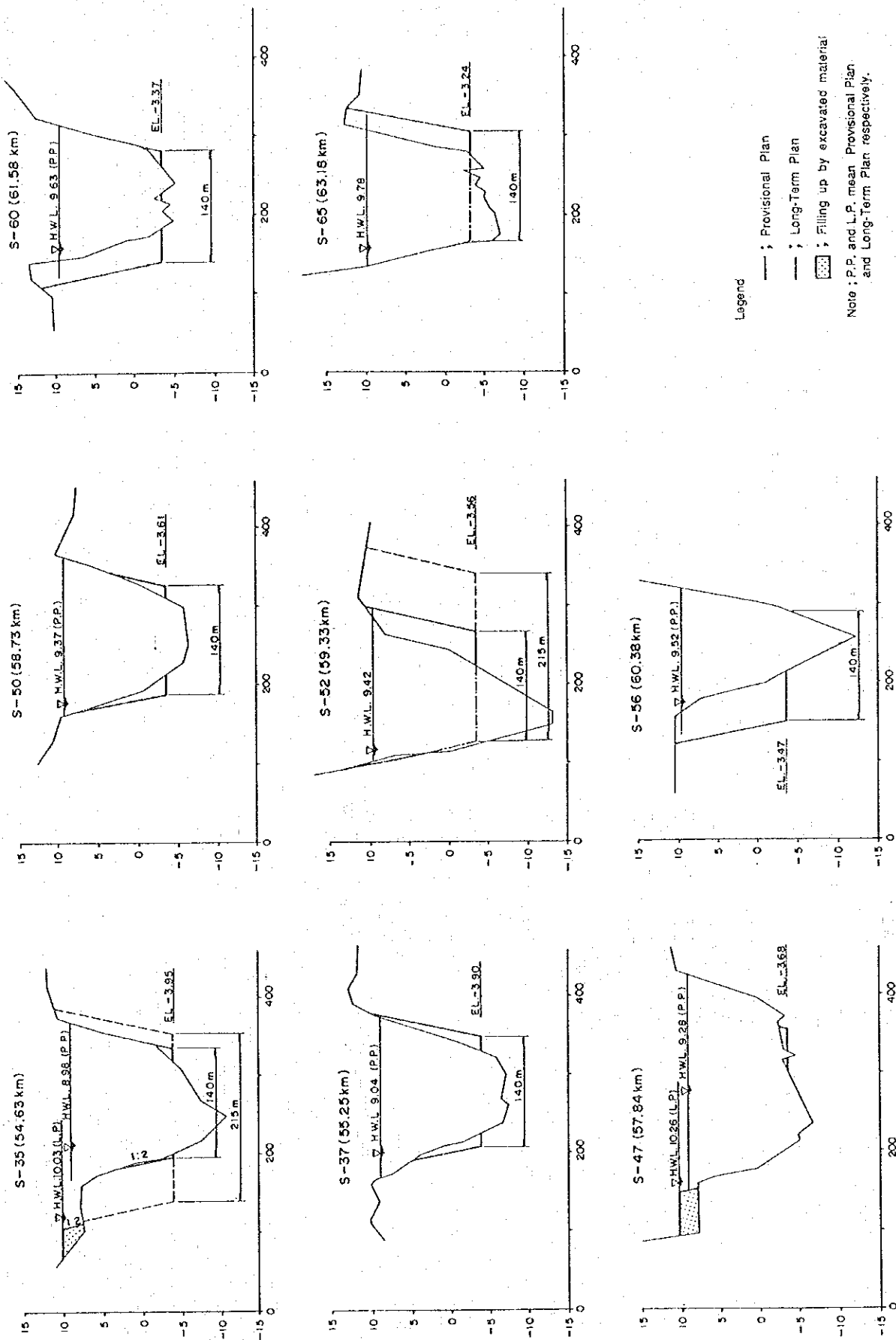
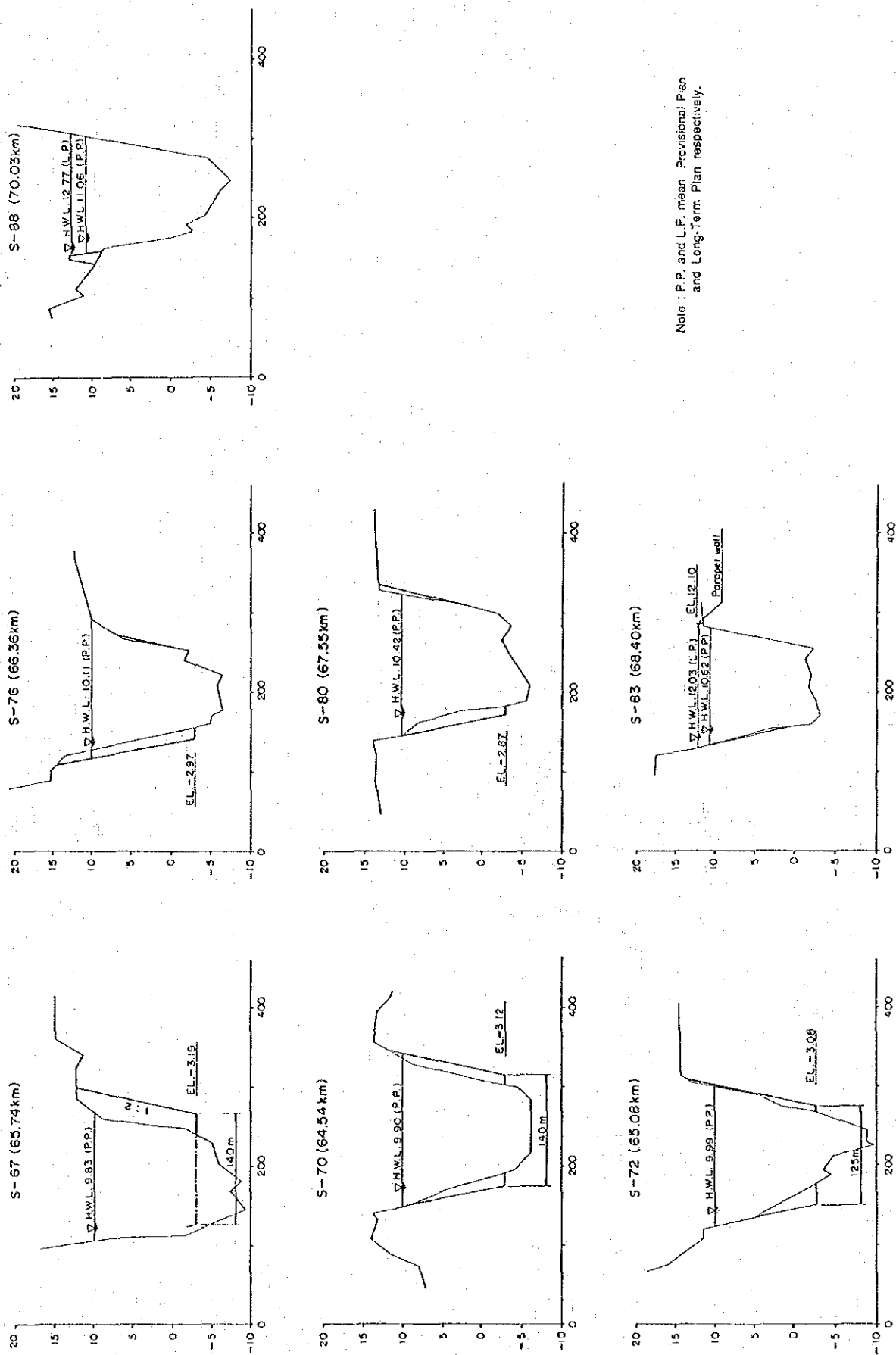


Fig.9 DESIGN RIVER CROSS SECTIONS OF ITAJAI RIVER (2/3)



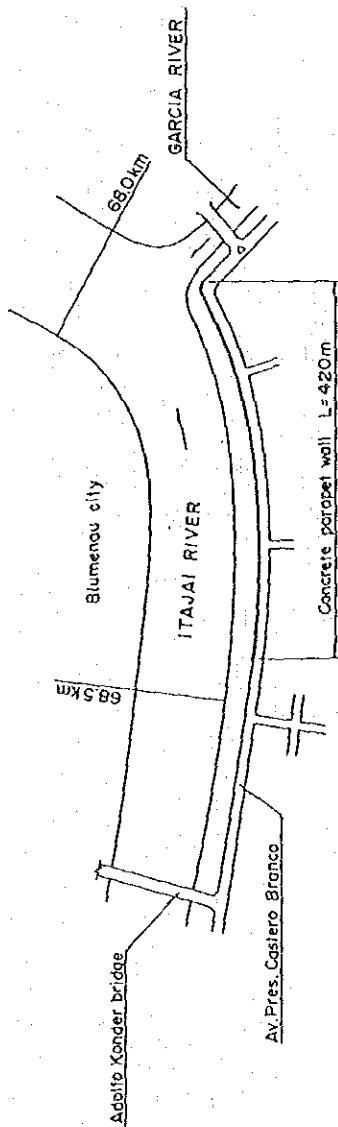




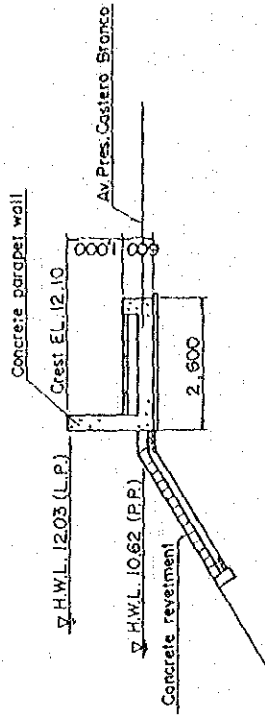
Note : P.P. and L.P. mean Provisional Plan and Long-Term Plan respectively.

Fig.9 DESIGN RIVER CROSS SECTIONS OF ITAJAI RIVER (3/3)

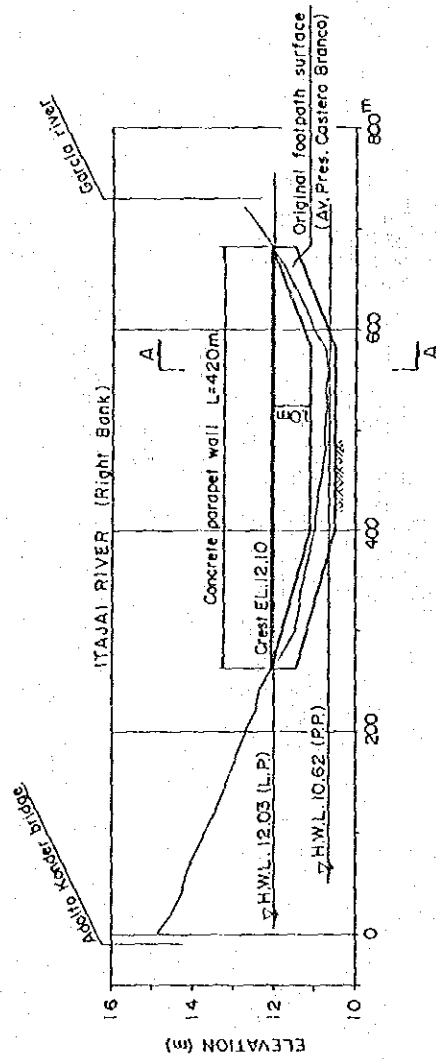




PLAN SCALE A



SECTION A - A SCALE D



LONGITUDINAL PROFILE SCALE B:H SCALE C:V

Note : P.P. and L.P. mean Provisional Plan and Long-Term Plan respectively.

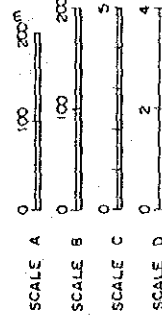
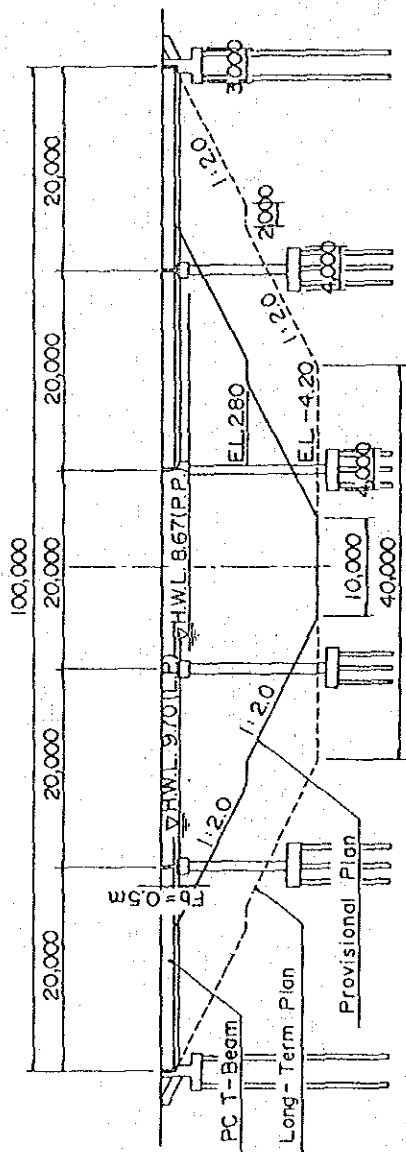


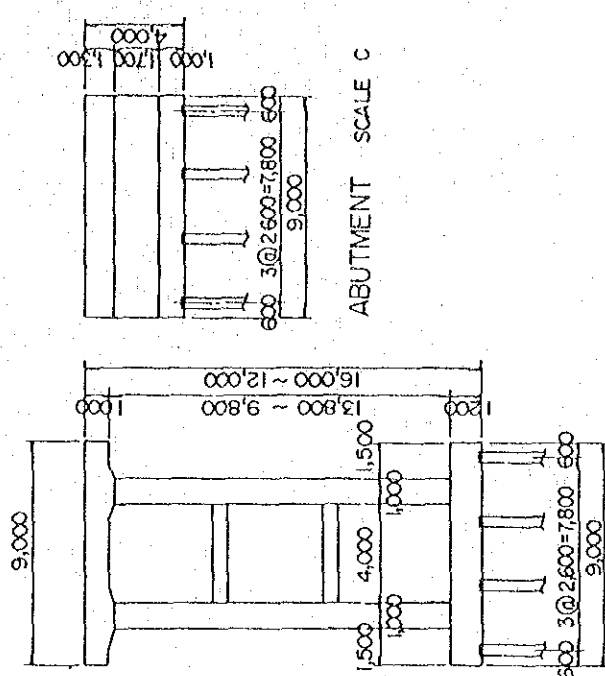
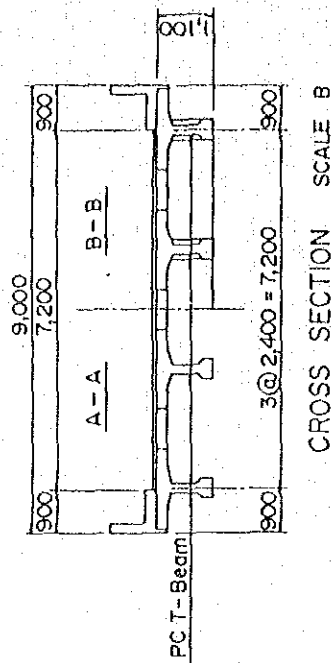
Fig.10 PROPOSED CONCRETE PARAPET WALL ALONG BLUMENAU STRETCH



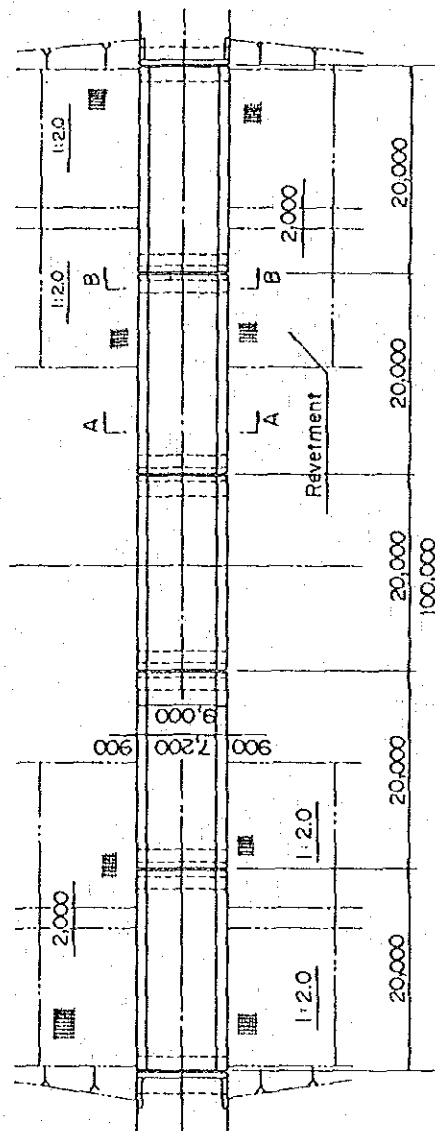




PROFILE SCALE A



PLAN SCALE A



Note: P.P. and L.P. mean Provisional Plan and Long-Term Plan respectively.



Fig.11 PROPOSED BRIDGE AT DIVERSION CHANNEL

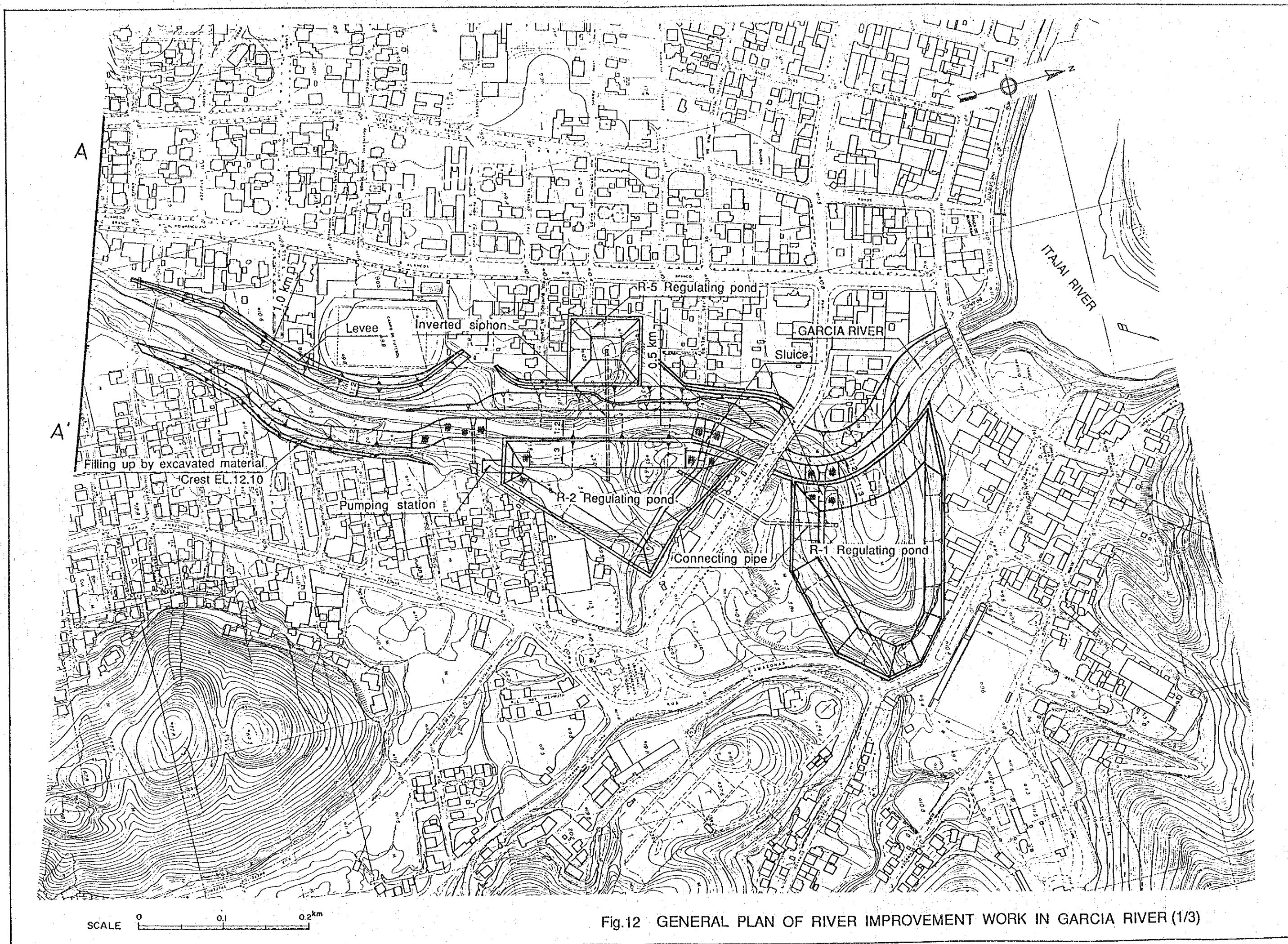


Fig.12 GENERAL PLAN OF RIVER IMPROVEMENT WORK IN GARCIA RIVER (1/3)

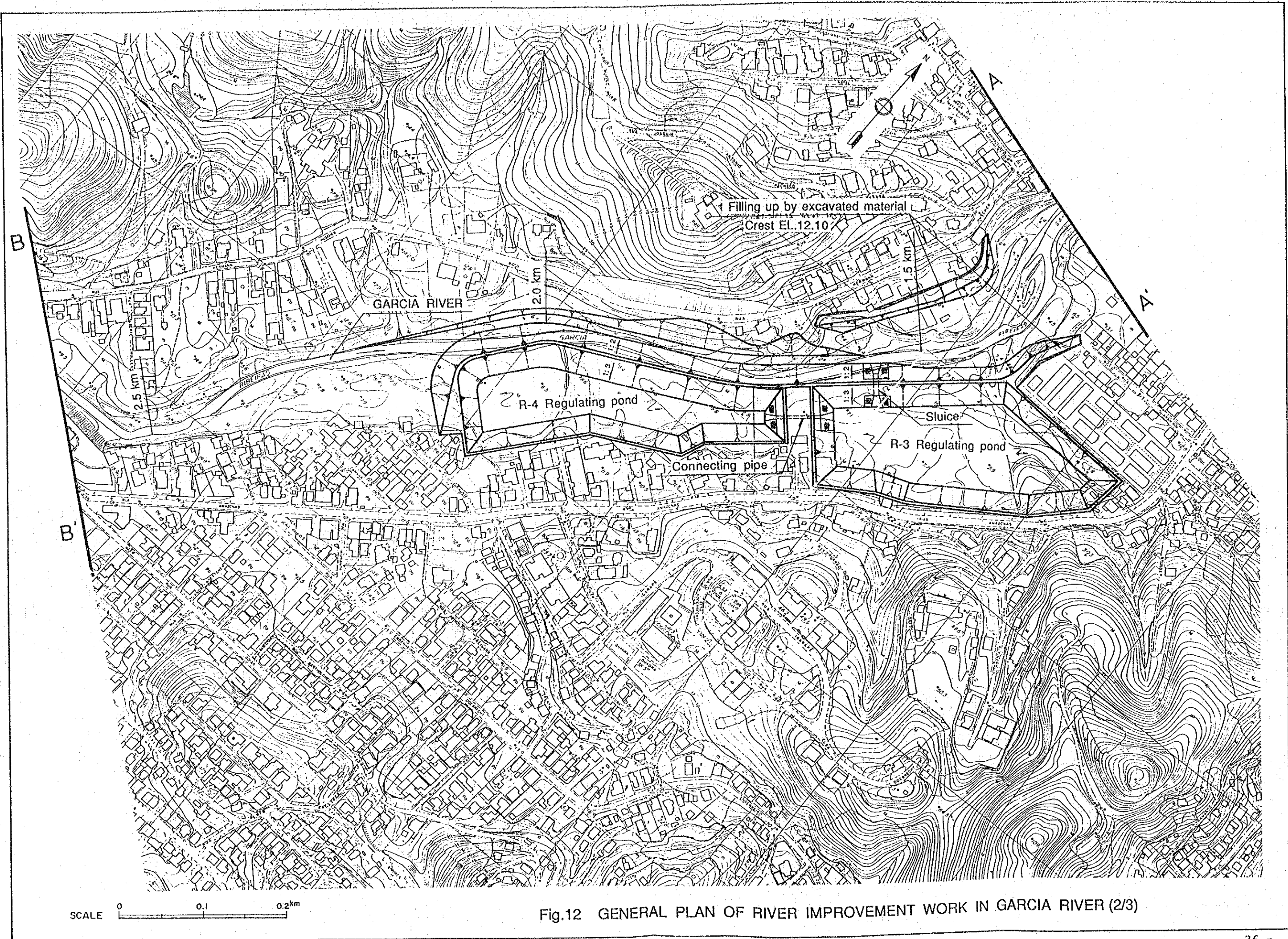


Fig.12 GENERAL PLAN OF RIVER IMPROVEMENT WORK IN GARCIA RIVER (2/3)



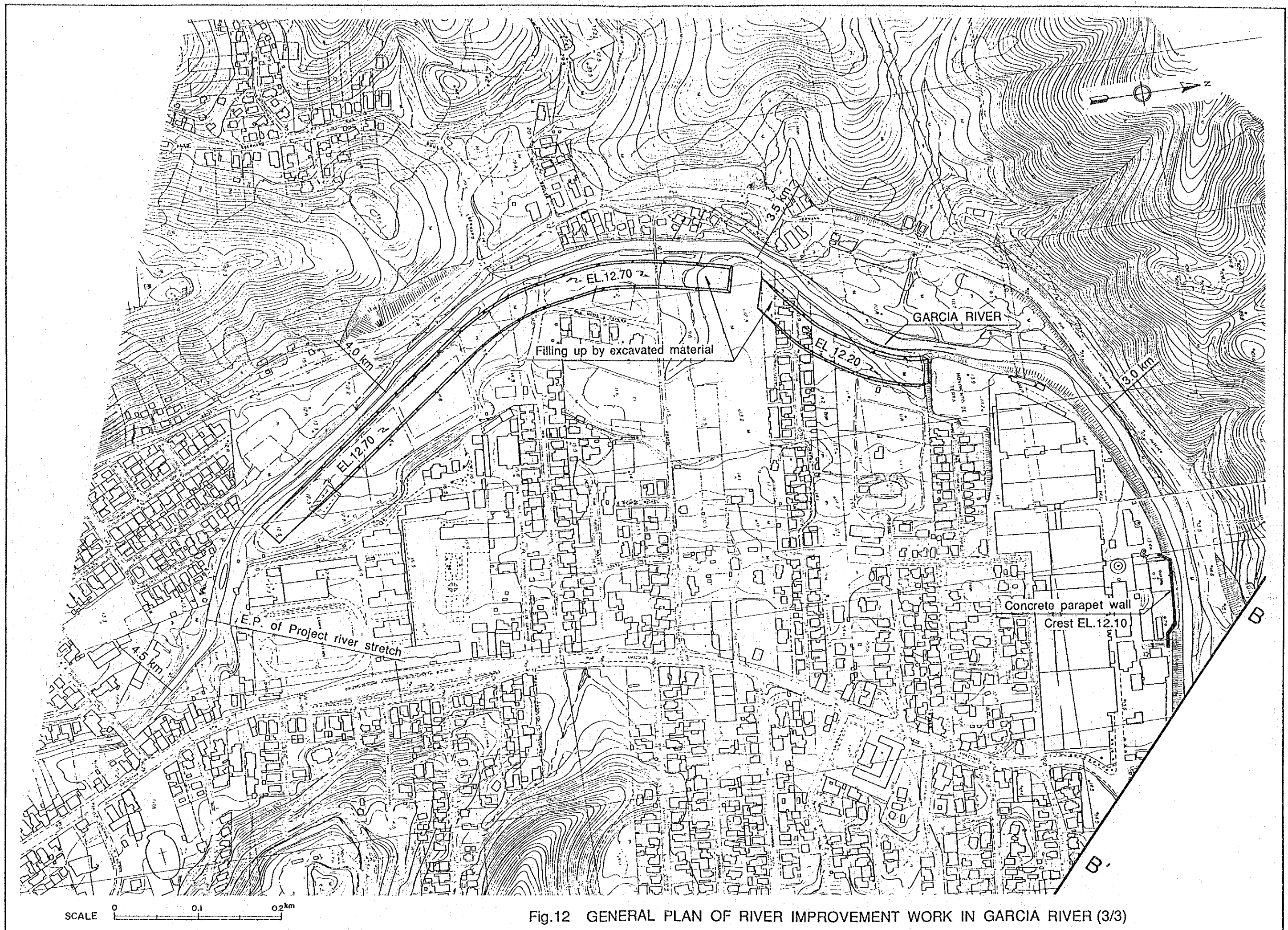


Fig.12 GENERAL PLAN OF RIVER IMPROVEMENT WORK IN GARCIA RIVER (3/3)



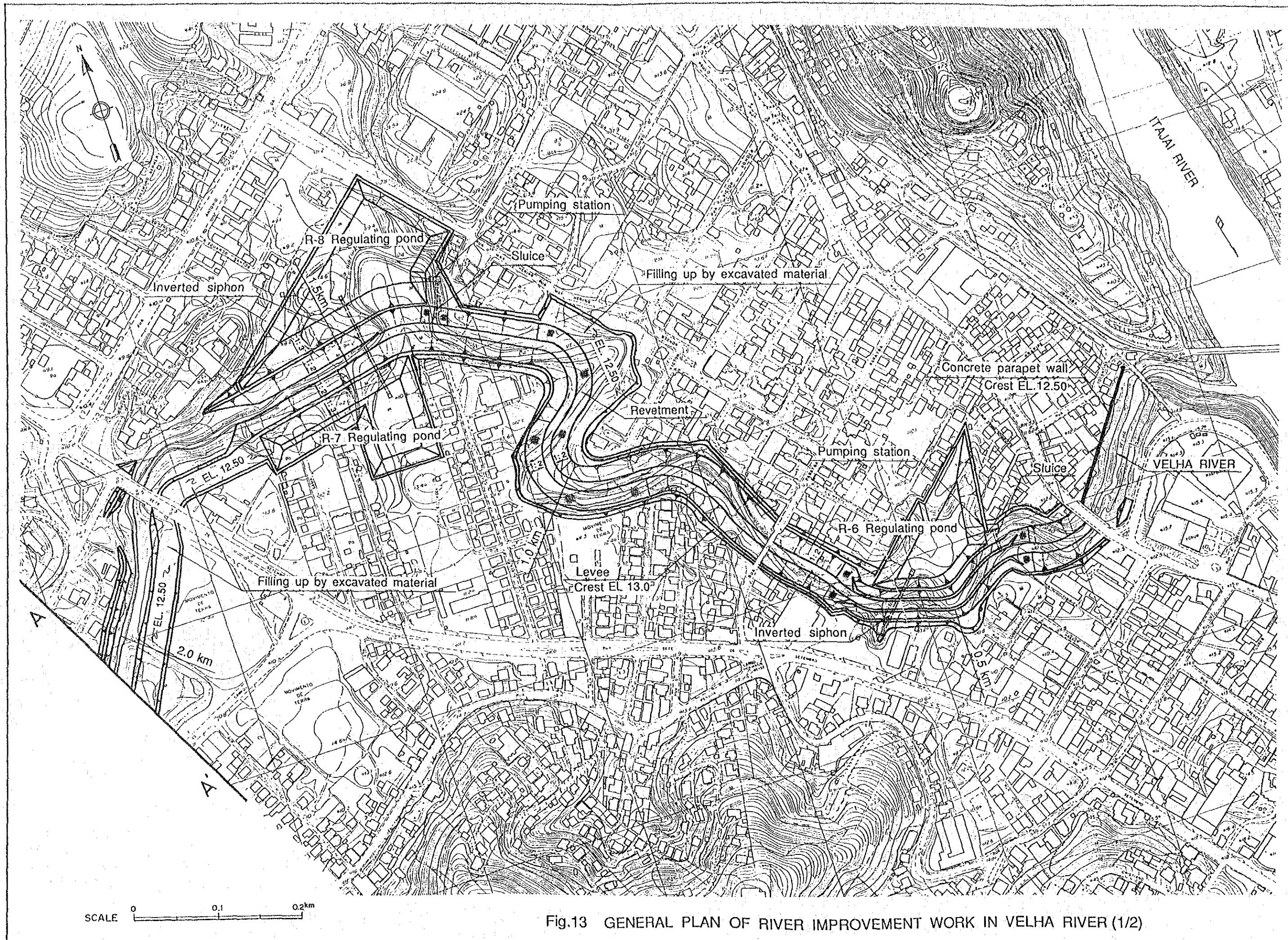


Fig.13 GENERAL PLAN OF RIVER IMPROVEMENT WORK IN VELHA RIVER (1/2)

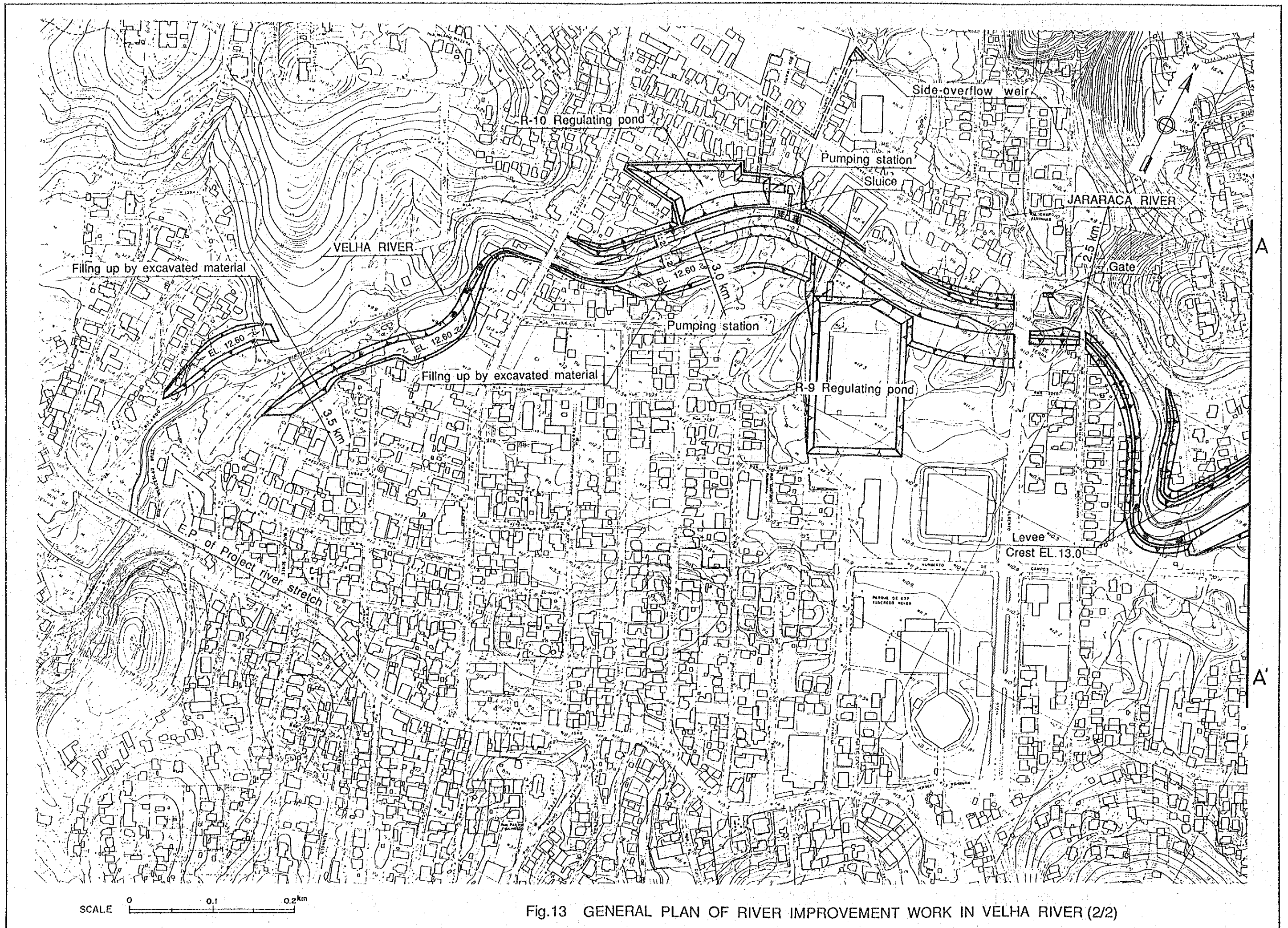


Fig.13 GENERAL PLAN OF RIVER IMPROVEMENT WORK IN VELHA RIVER (2/2)

