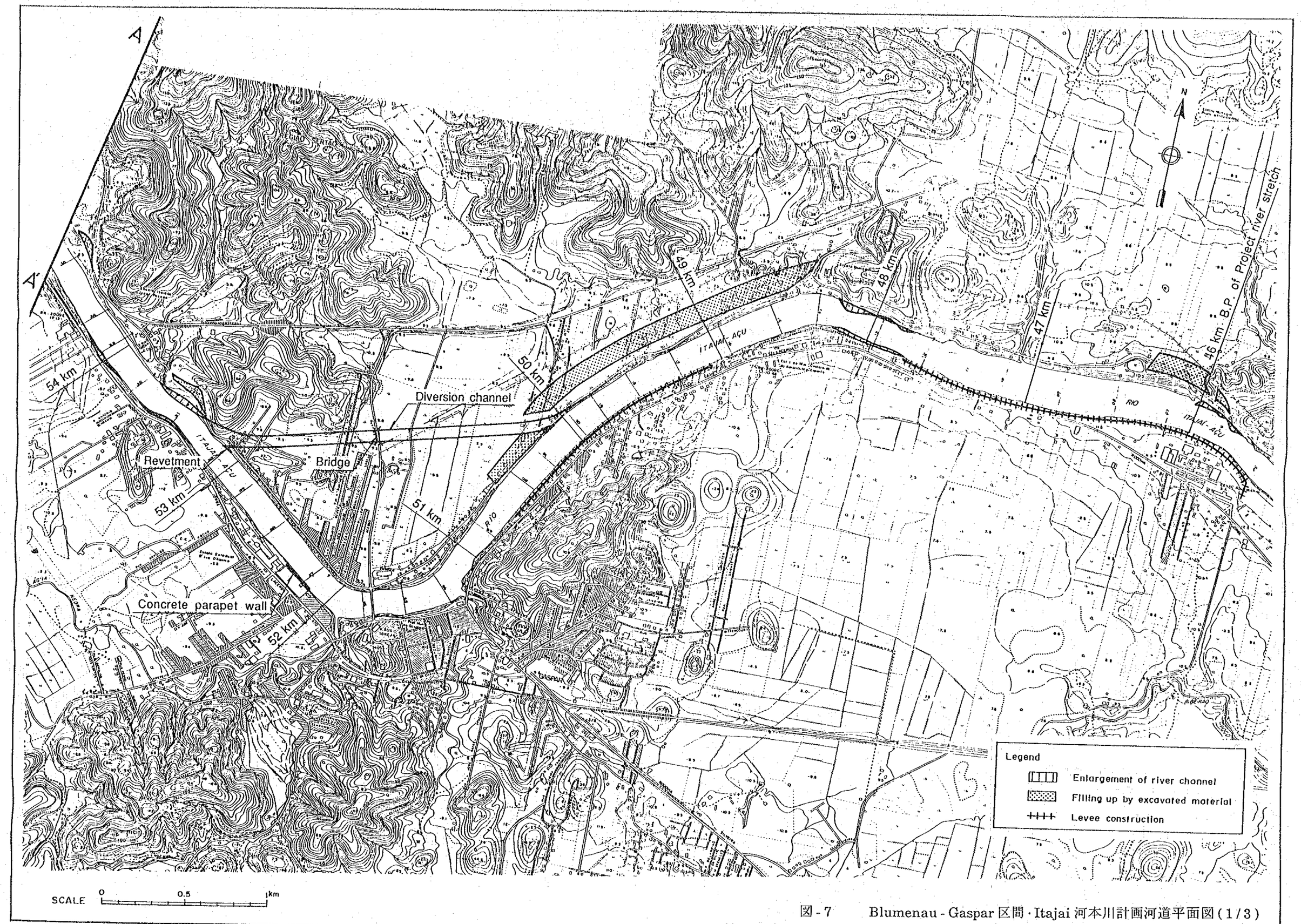

図-7　Blumenau - Gaspar 区間・Itajai 河本川計画河道平面図(1/3)

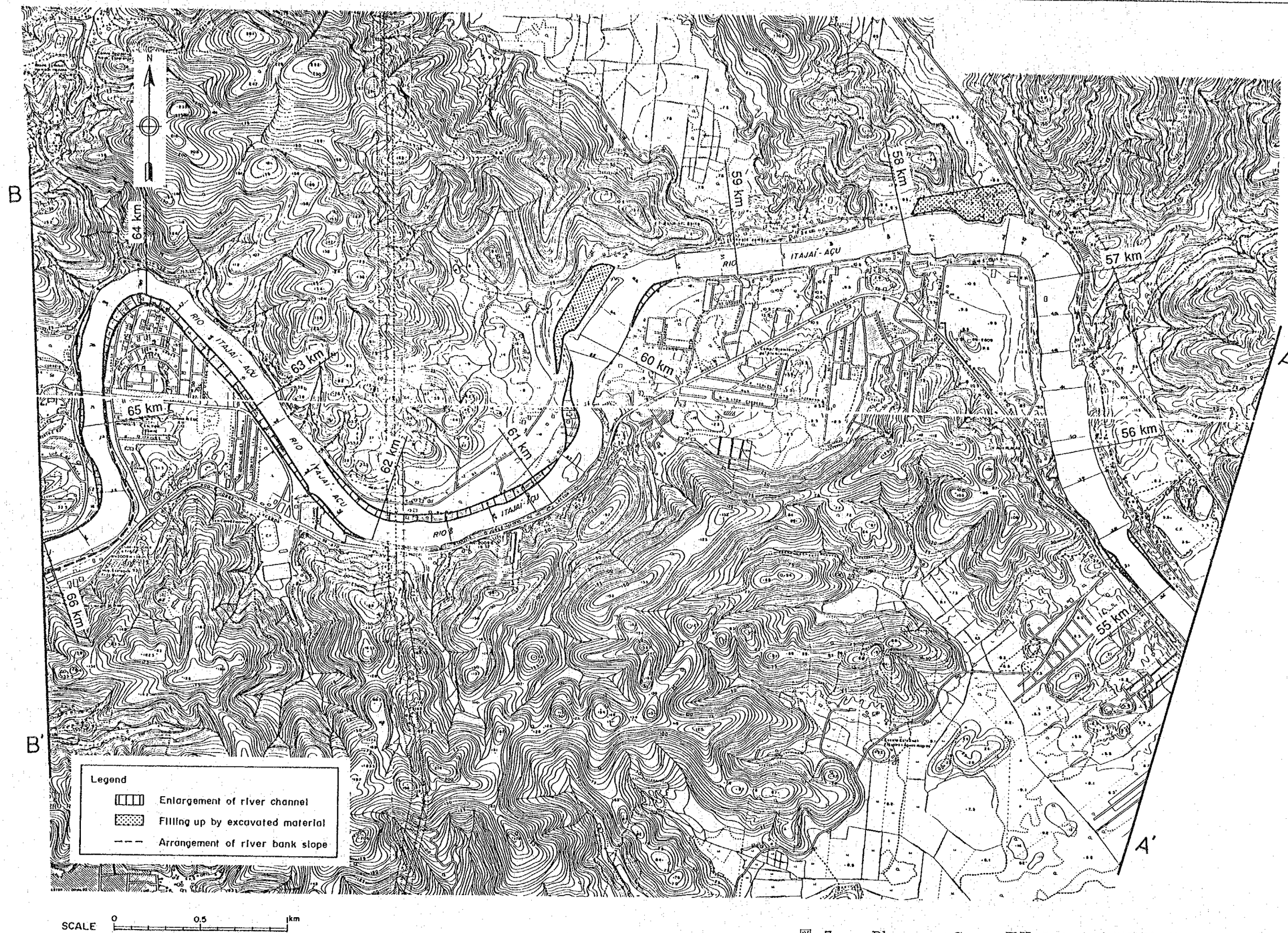

図-7　Blumenau - Gaspar 区間・Itajai 河本川計画河道平面図(2/3)

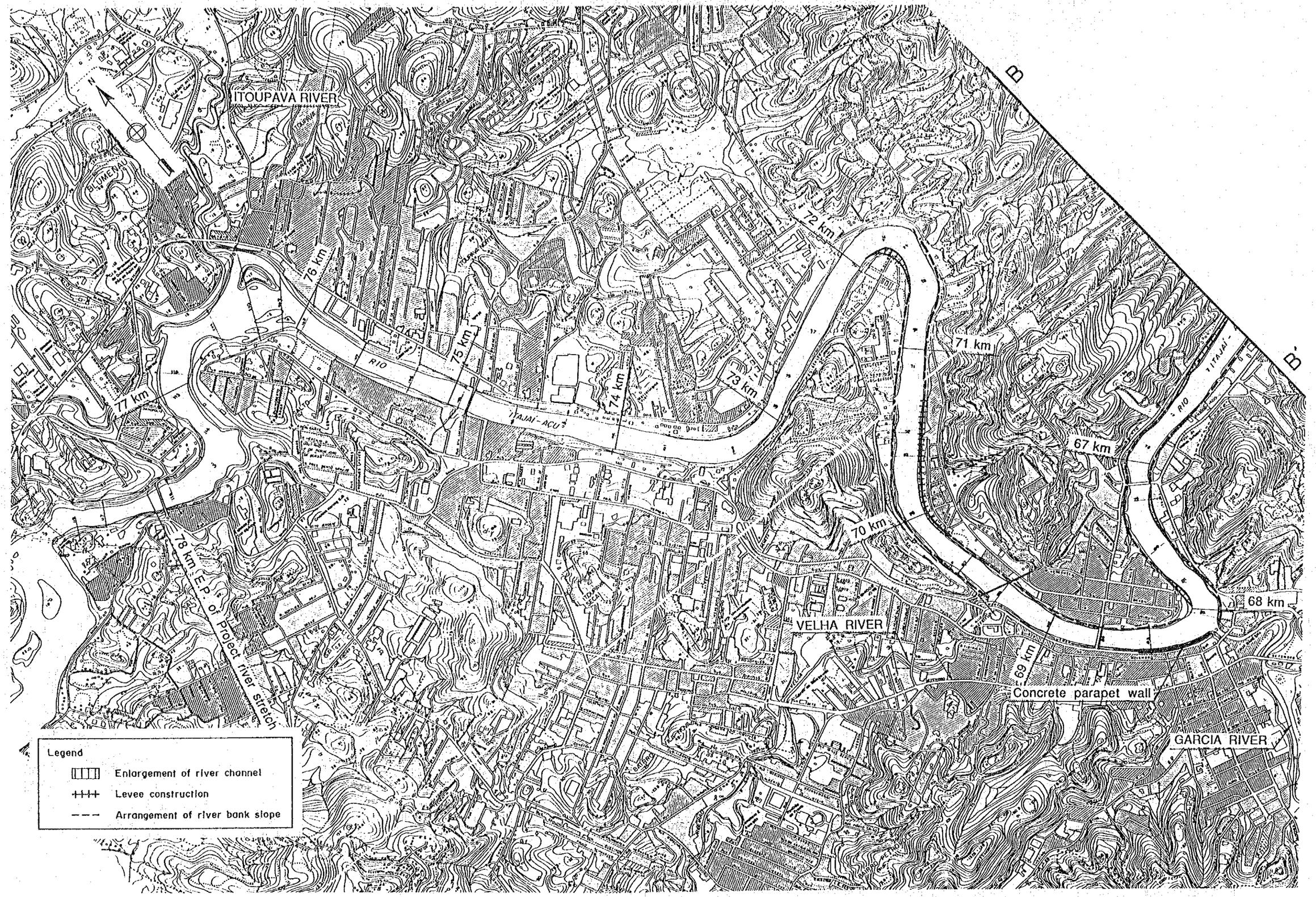

図-7　Blumenau - Gaspar 区間・Itajai 河本川計画河道平面図(3/3)

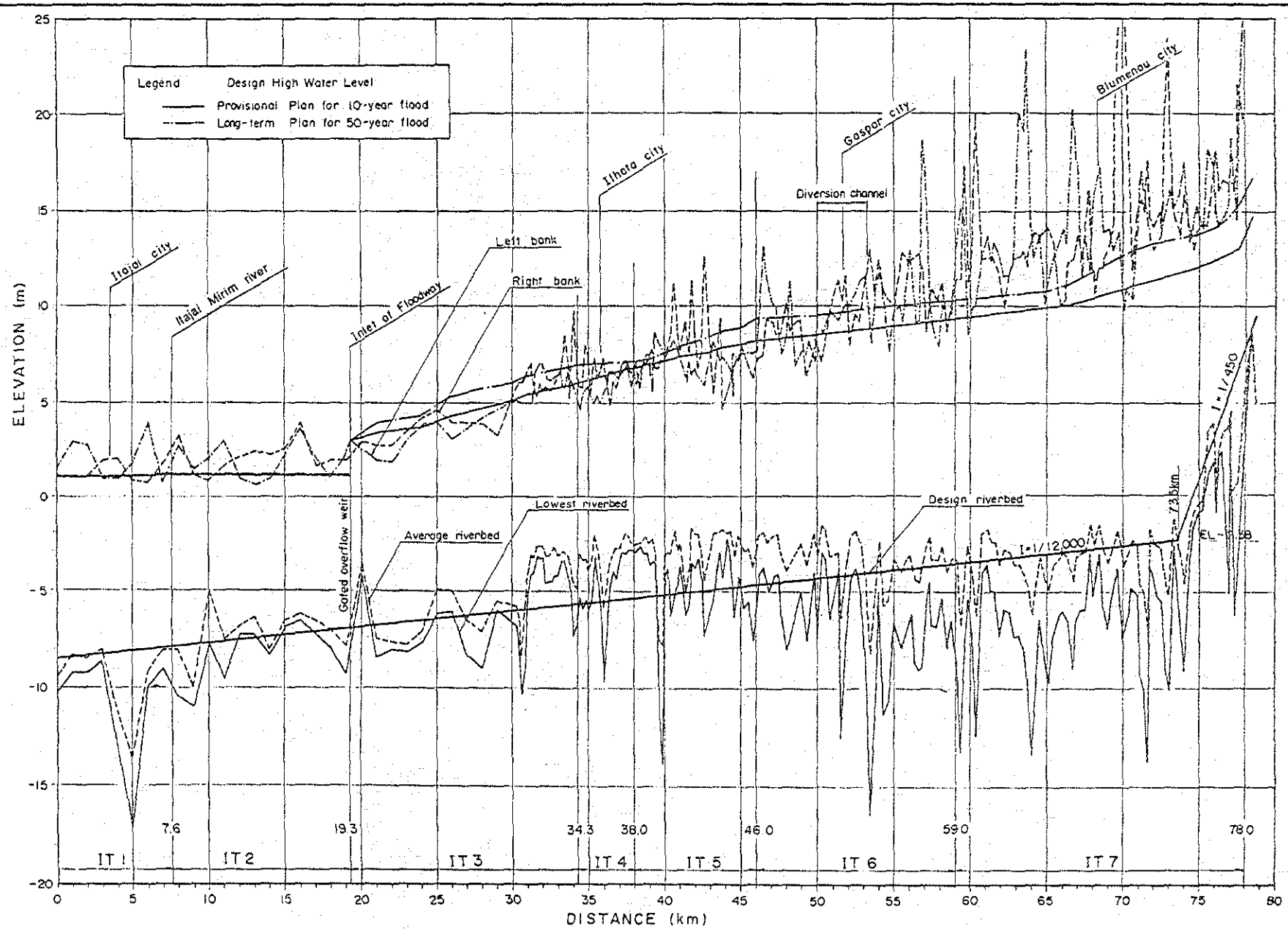

図-8　Itajai 河本川計画河道縦断図(1/2)

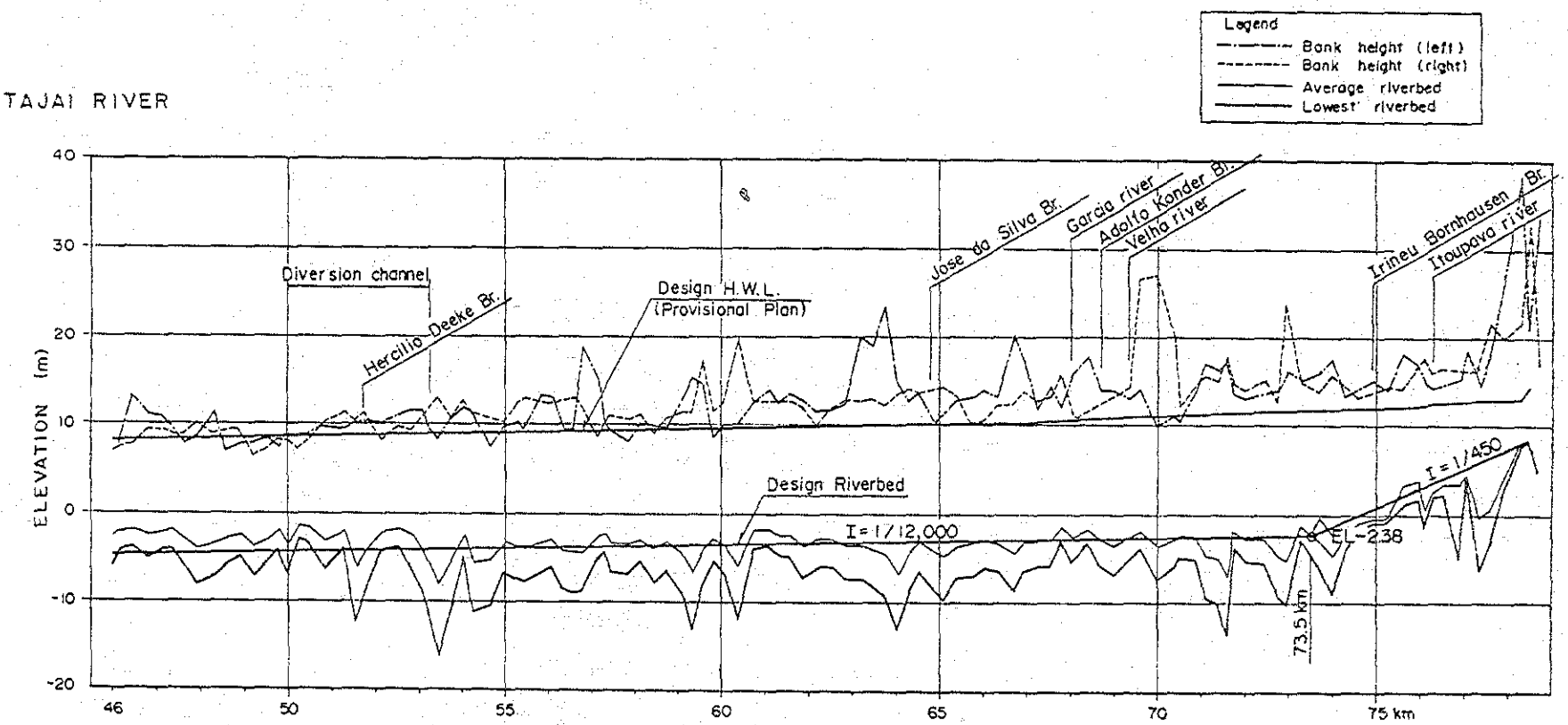

DISTANCE (km)	46.00	48.00	50.00	52.00	54.00	56.00	58.00	60.00	62.00	64.00	66.00	68.00	70.00	72.00	74.00	76.00	78.00
DESIGN DISCHARGE (Provisional Plan) (m^3/s)		3,400		Itajai river 2,800 / Diversion channel 600							3,400						
DESIGN H.W.L. (Provisional Plan) (m)	8.23	8.39	8.55	8.75	8.92	9.11	9.30	9.49	9.67	9.86	10.08	10.58	11.05	11.41	11.93	12.44	13.09
DESIGN RIVERBED (m)	-4.67	-4.50	-4.33	-4.17	-4.00	-3.83	-3.67	-3.50	-3.33	-3.17	-3.00	-2.83	-2.67	-2.50	-1.27	3.18	7.62

図 - 8　　Itajai 河本川計画河道縦断図 (2 / 2)

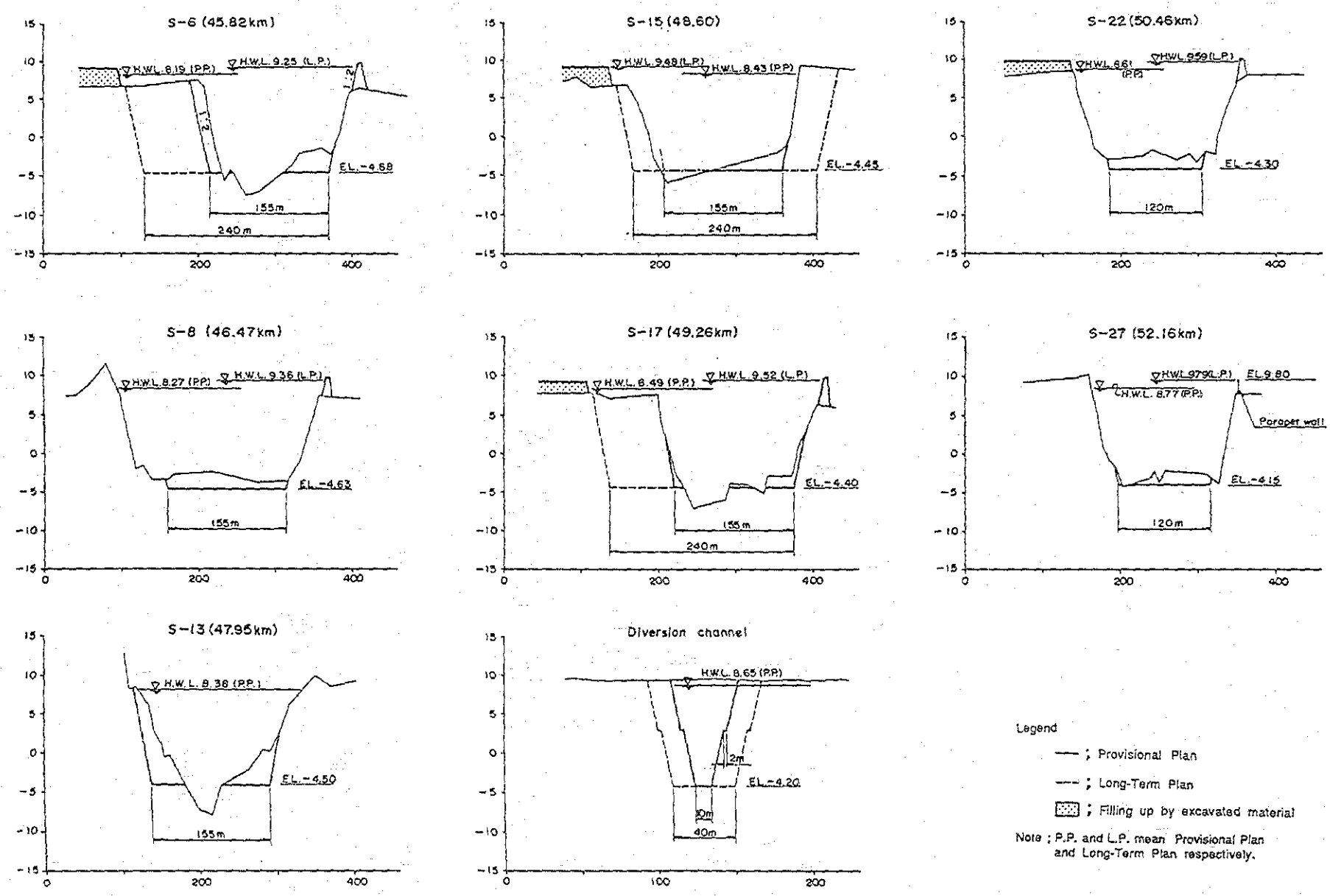

図-9　Blumenau - Gaspar 区間・計画河道標準横断図(1/3)

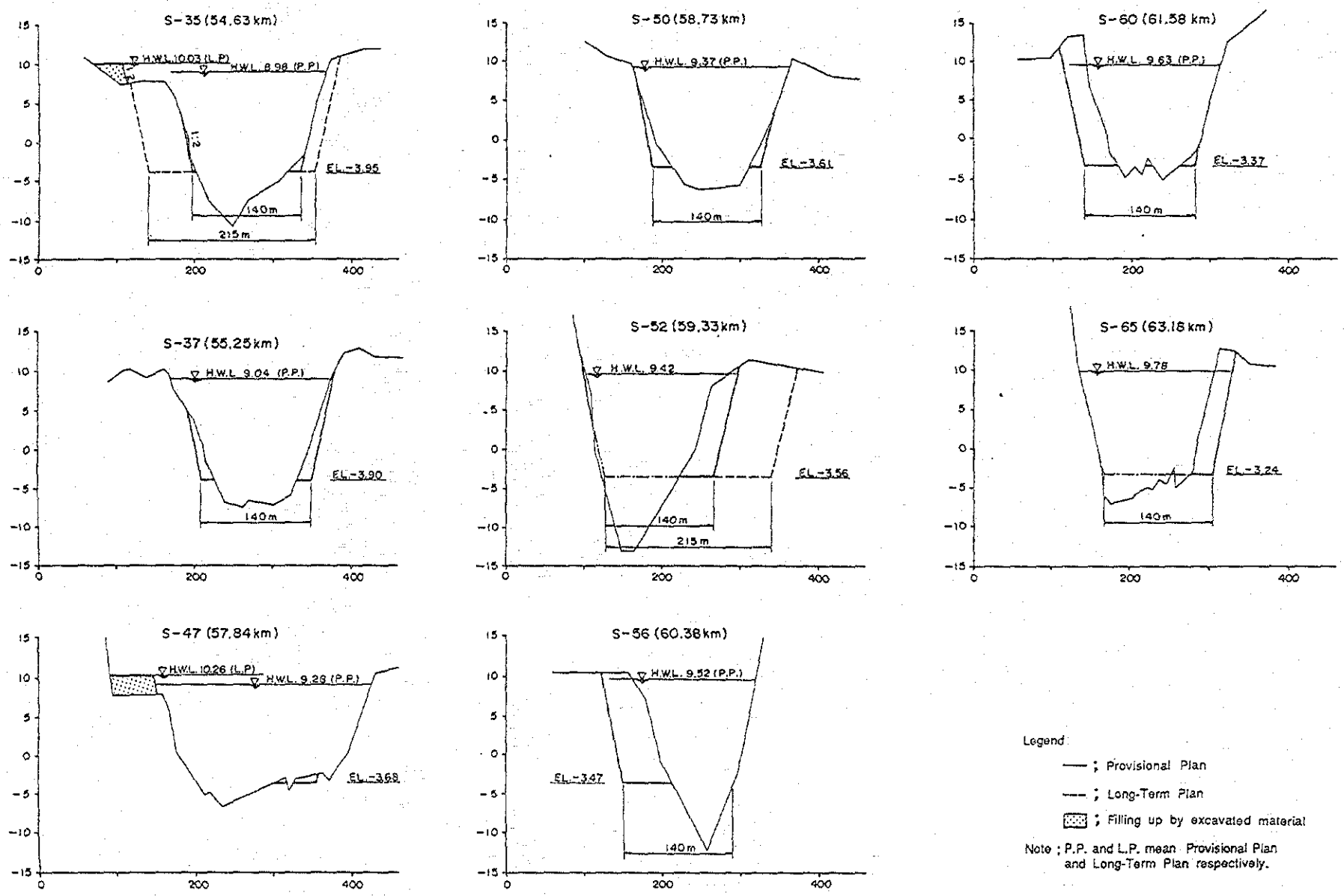

図 - 9　　Blumenau - Gaspar 区間・計画河道標準横断図 (2 / 3)

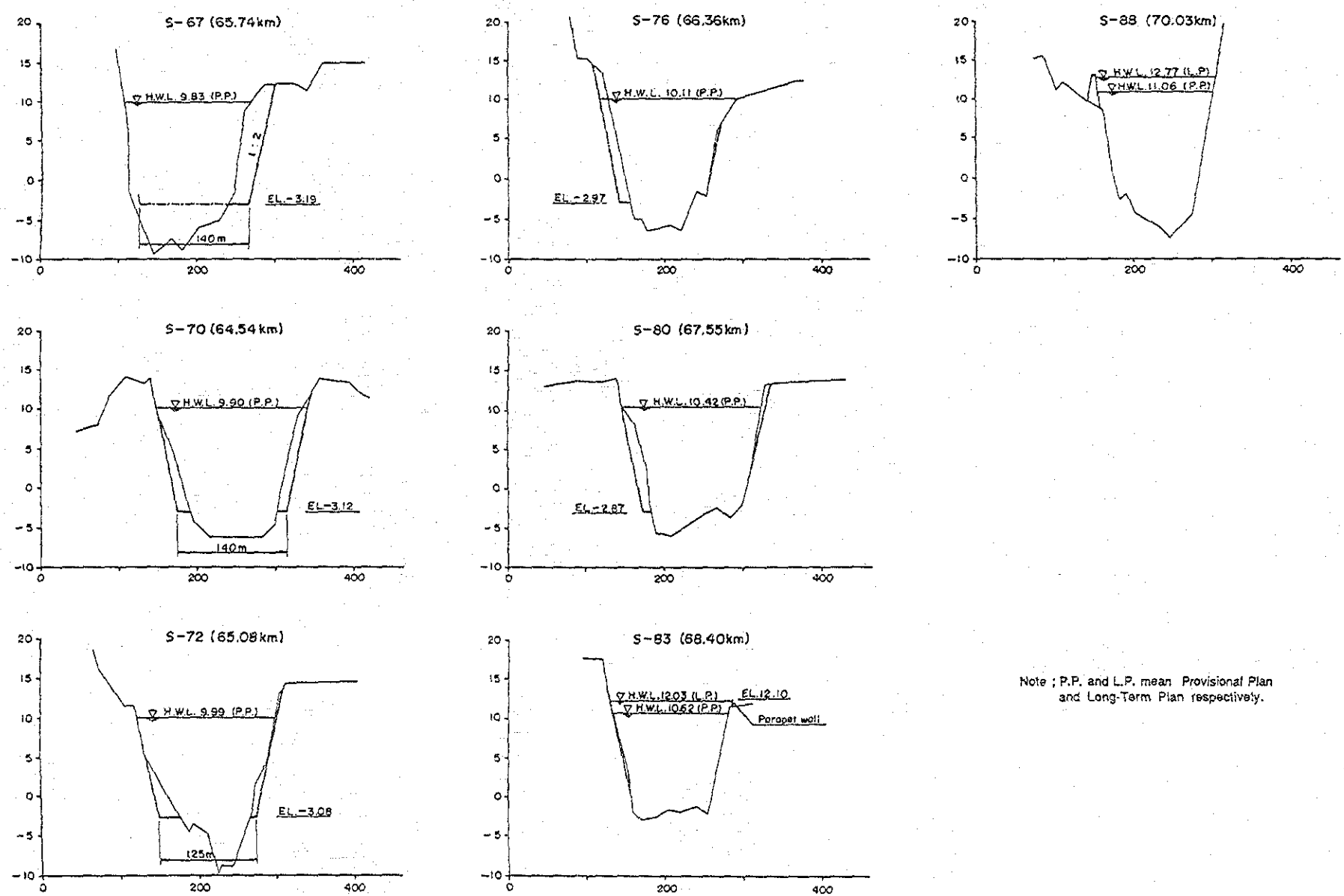

Note ; P.P. and L.P. mean Provisional Plan and Long-Term Plan respectively.

図-9　Blumenau-Gaspar 区間・計画河道標準横断図（3/3）

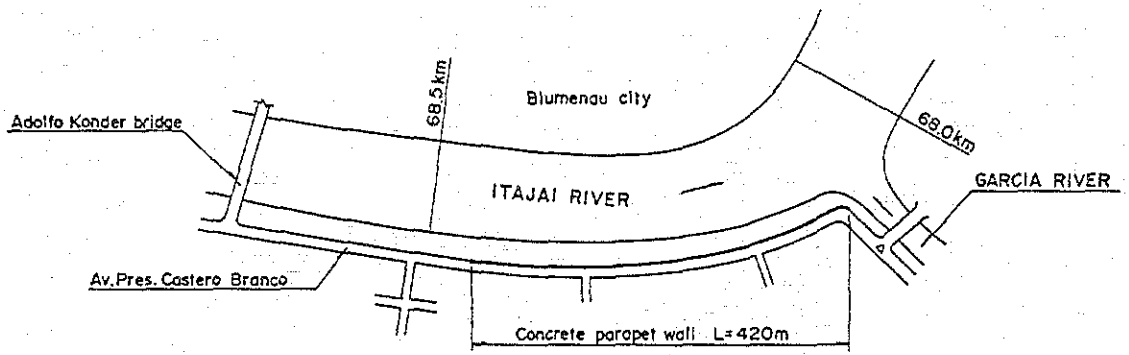

PLAN SCALE A

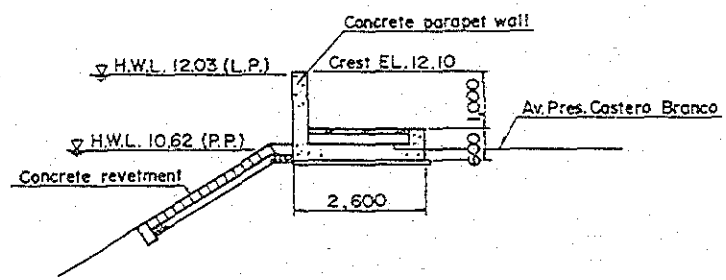

SECTION A — A SCALE D

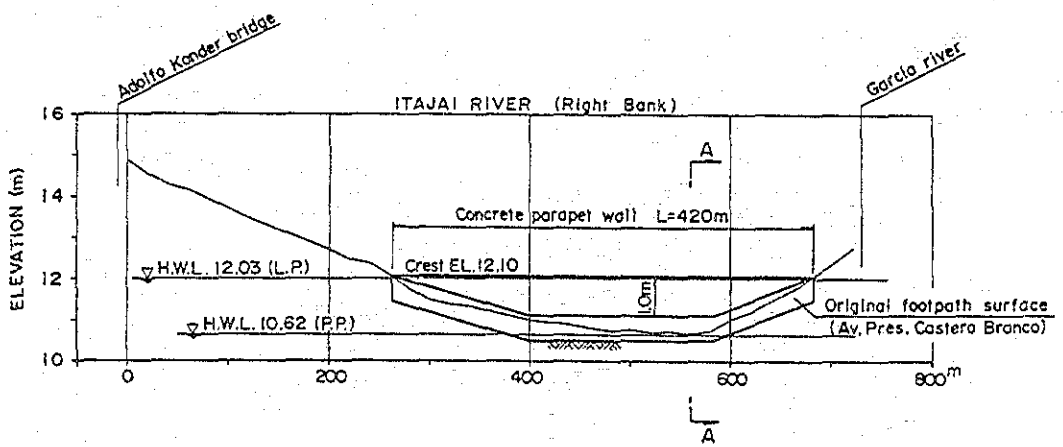

LONGITUDINAL PROFILE SCALE B : H
SCALE C : V

Note ; P.P. and L.P. mean Provisional Plan and Long-Term Plan respectively.

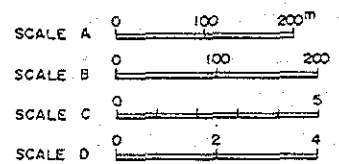

図-10 Blumenau市部・コンクリートパラペットウォール施設計画図

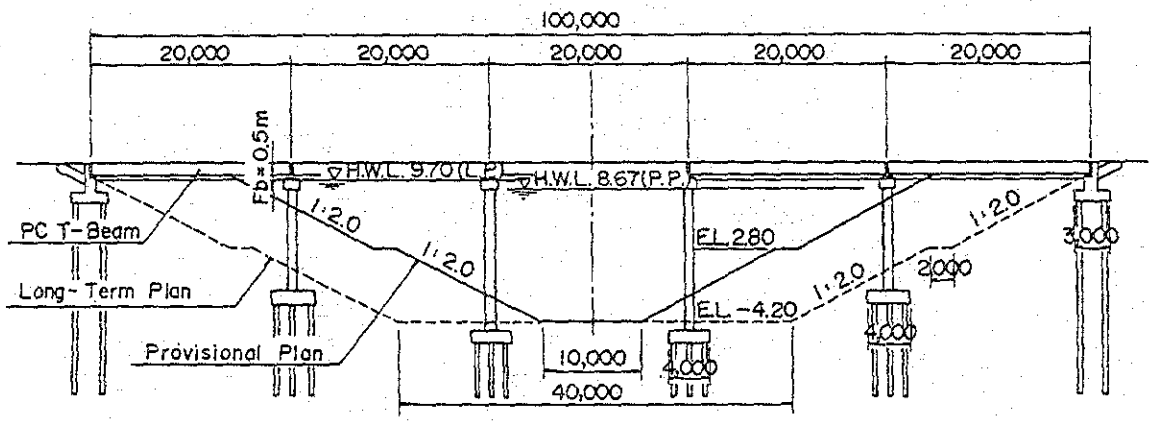

PROFILE SCALE A

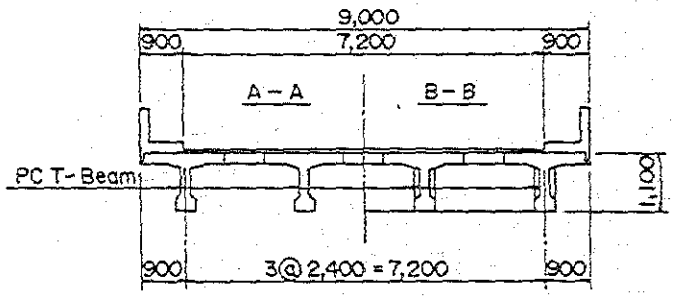

CROSS SECTION SCALE B

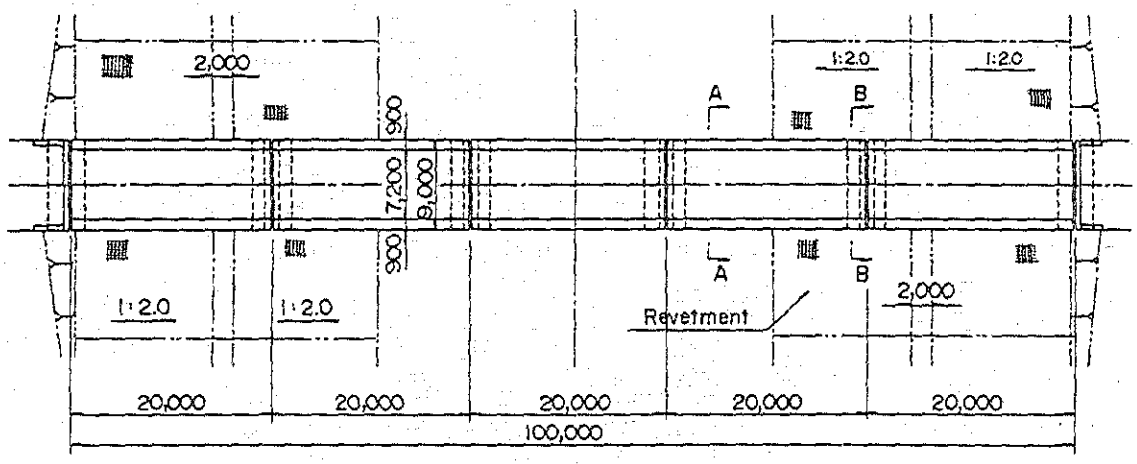

PLAN SCALE A

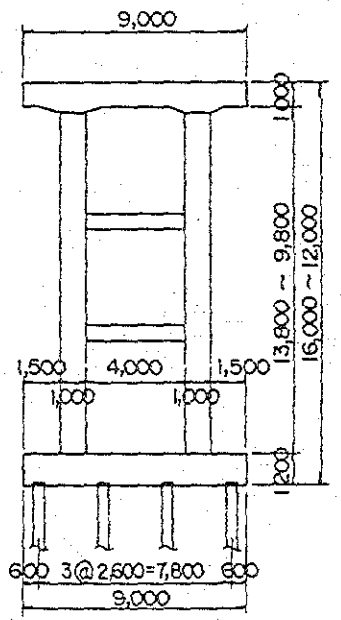

PIER SCALE C

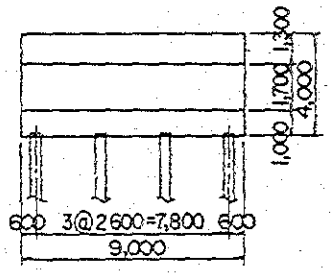

ABUTMENT SCALE C

Note; P.P. and L.P. mean Provisional Plan and Long-Term Plan respectively.

SCALE A 0 10 20
SCALE B 0 2 4
SCALE C 0 4 8

図-11 Gaspar分水路地点・新設備橋梁施設計画図

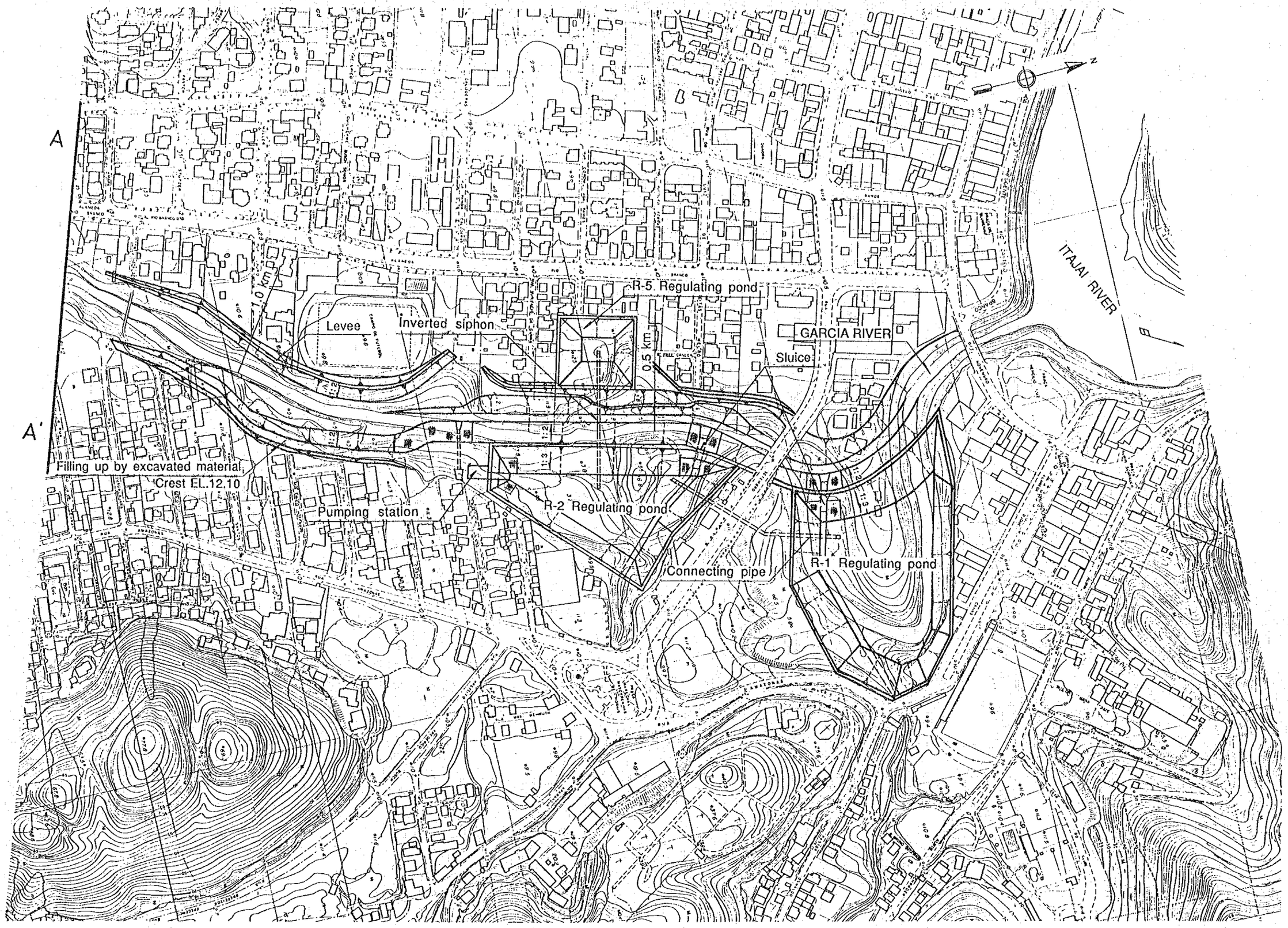

図 - 12　Garcia 川・計画河道平面図 (1 / 3)

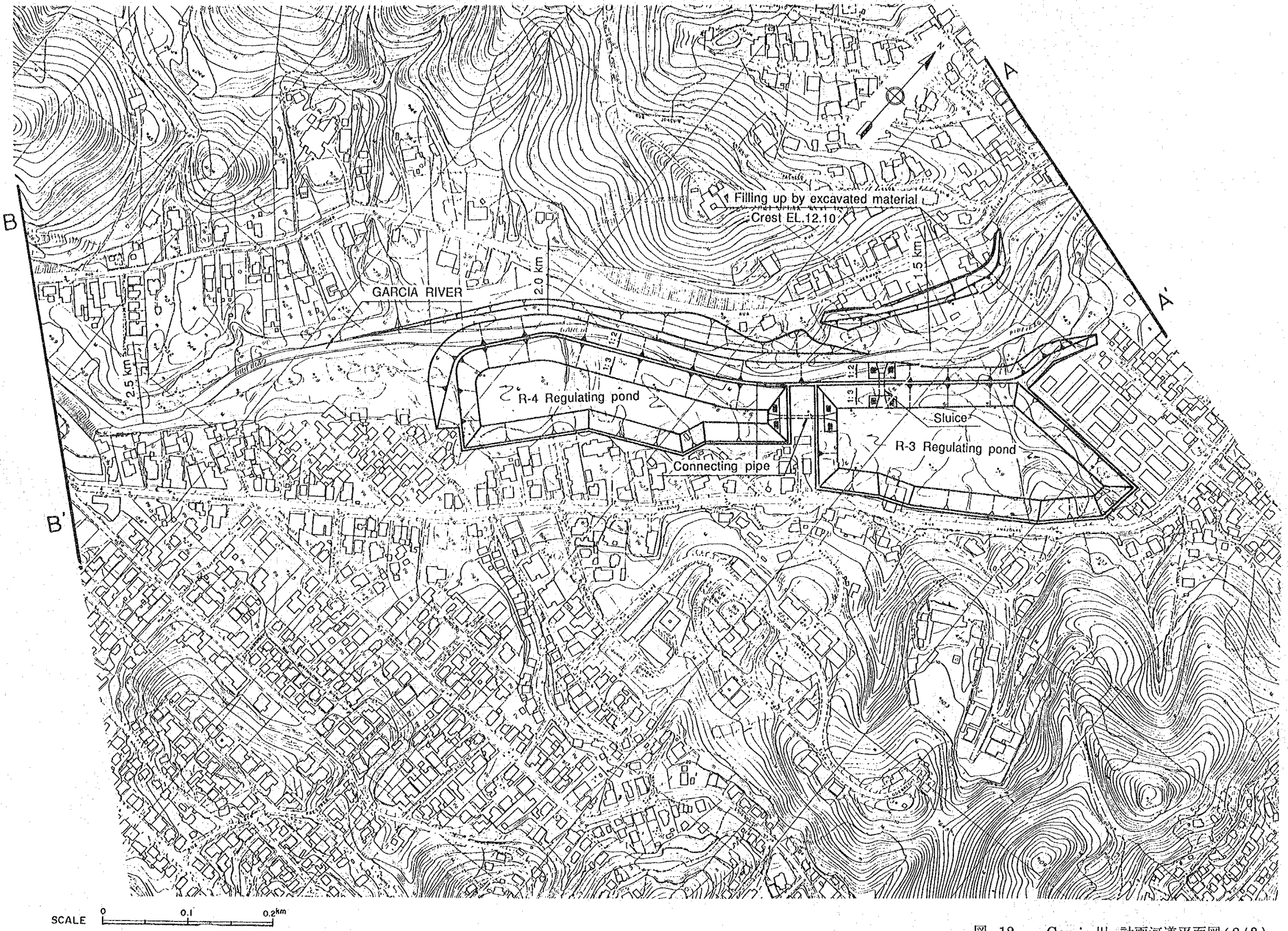

図 - 12　Garcia 川・計画河道平面図 (2 / 3)

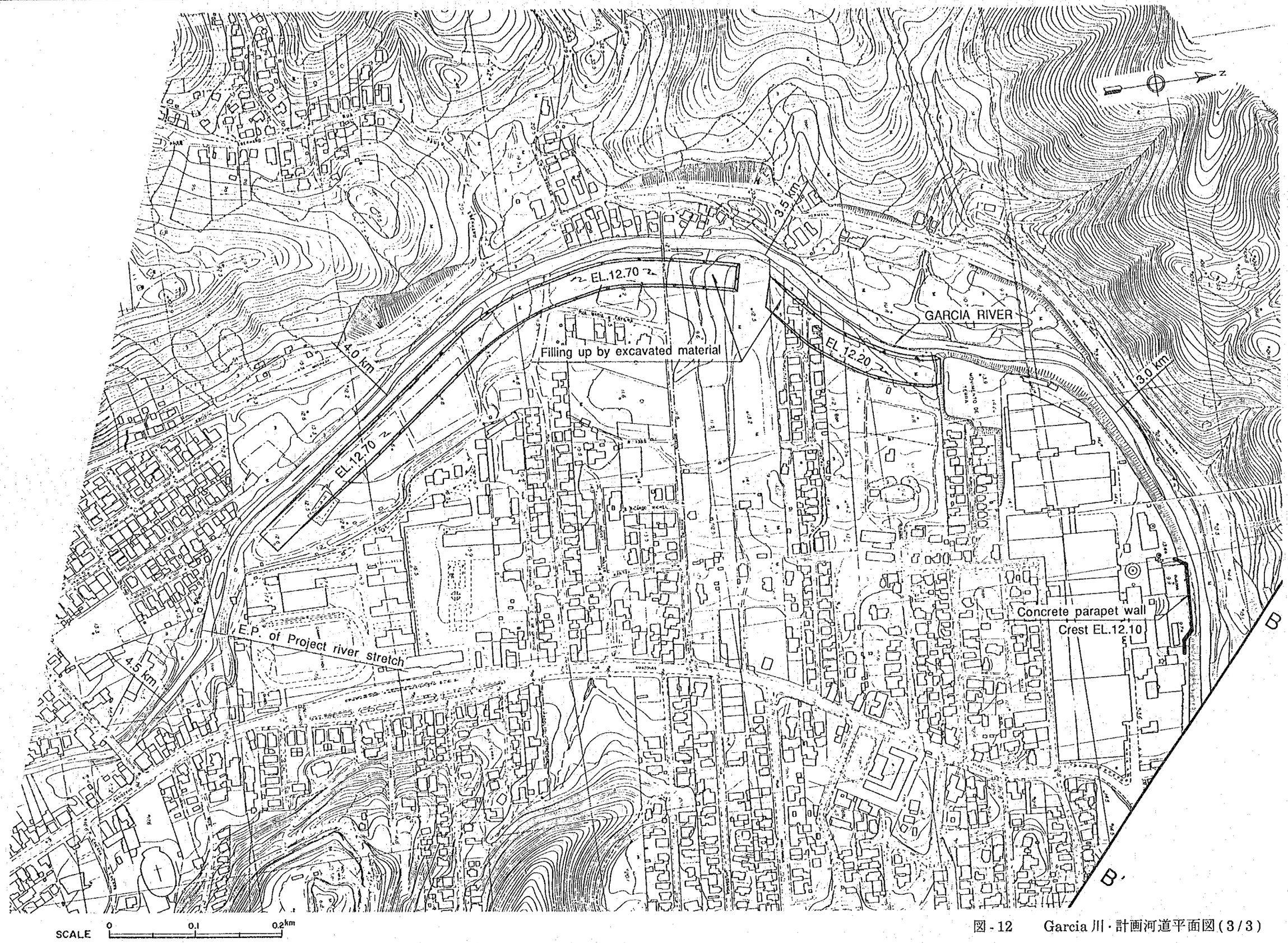

図 - 12　Garcia 川・計画河道平面図 (3 / 3)

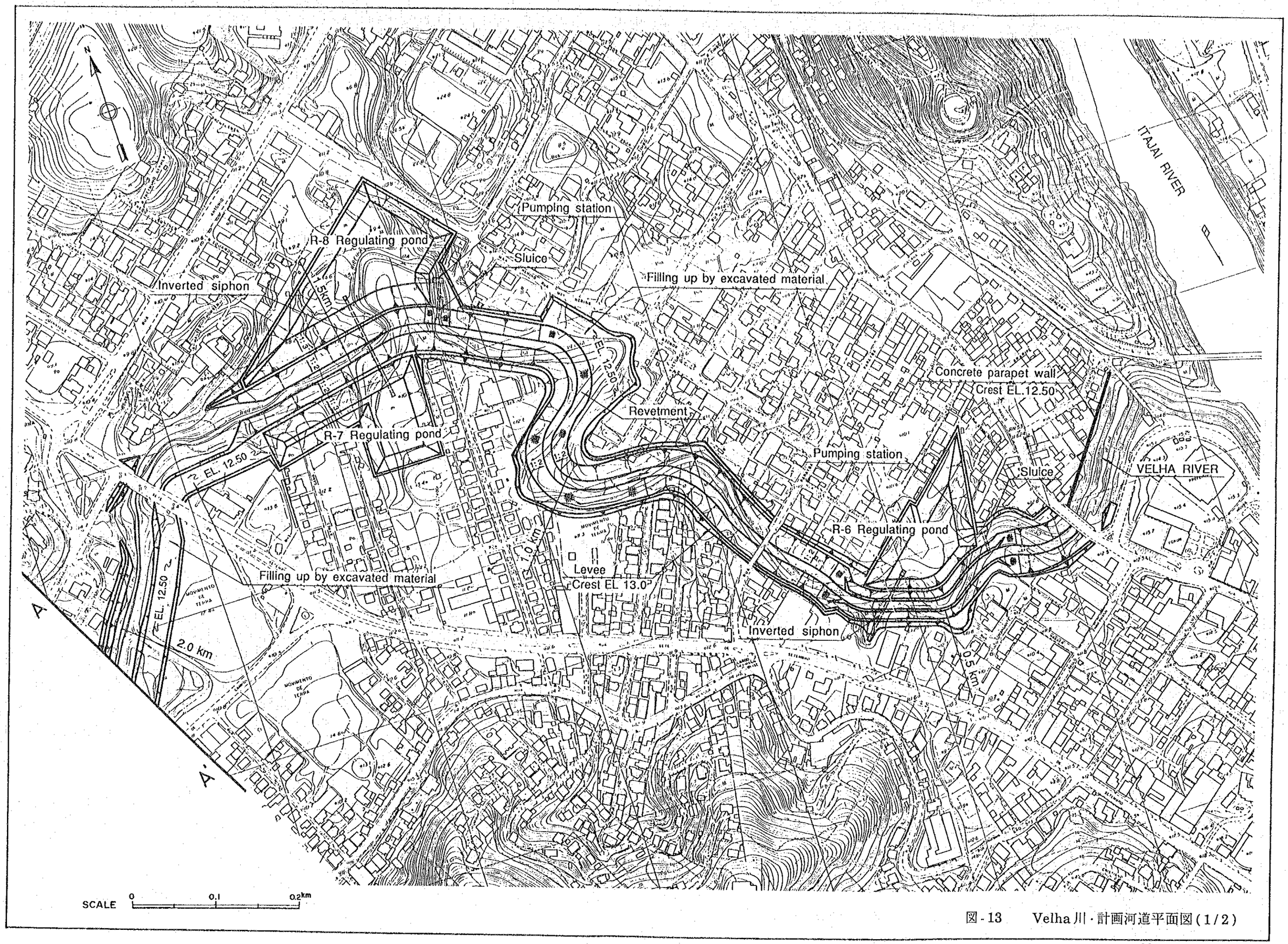

図-13　Velha川・計画河道平面図(1/2)

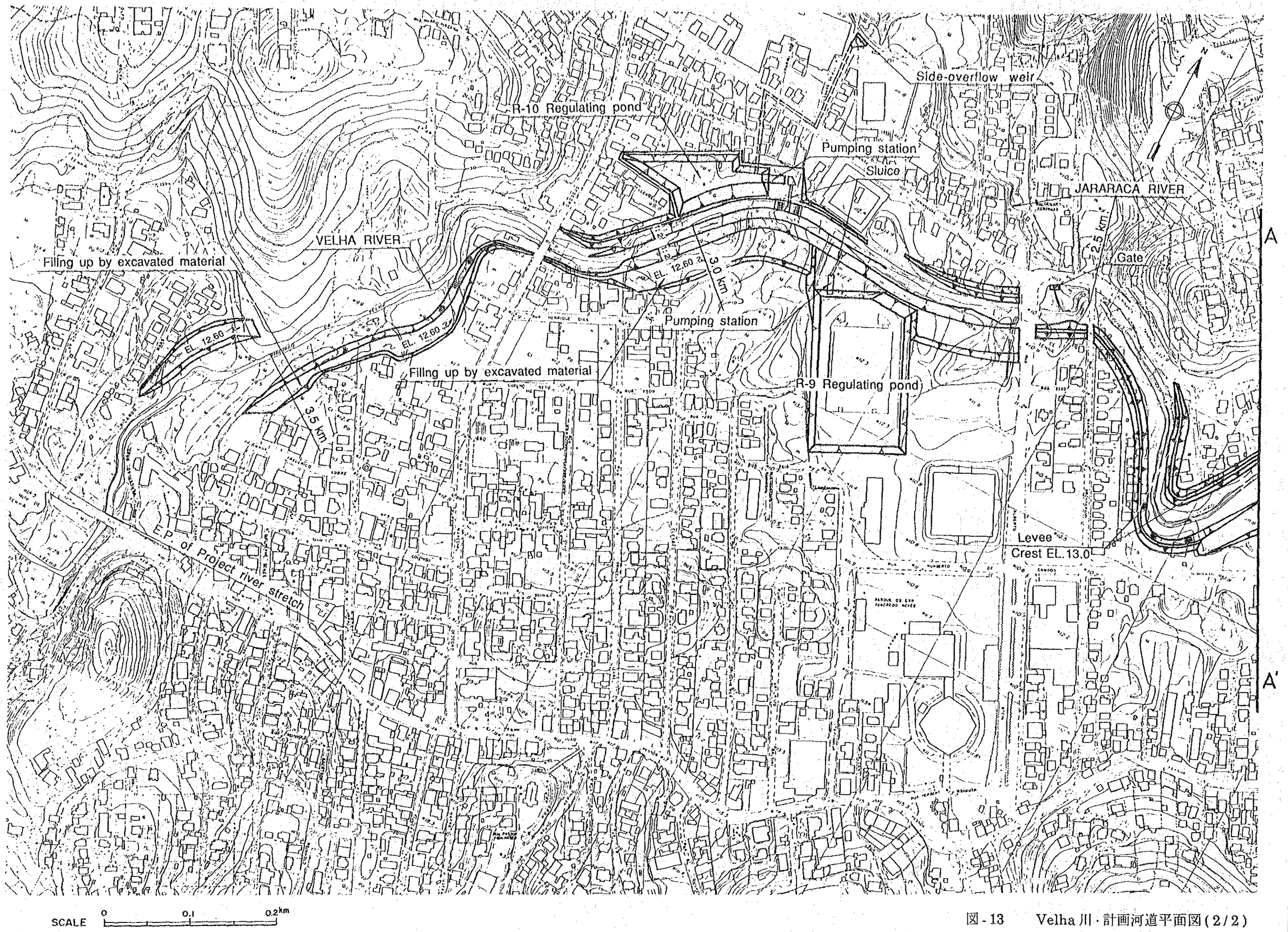

図 - 13　Velha 川・計画河道平面図 (2 / 2)