

FIG.5.2

DISTRIBUTION OF GROUNDWATER KALAT AREA

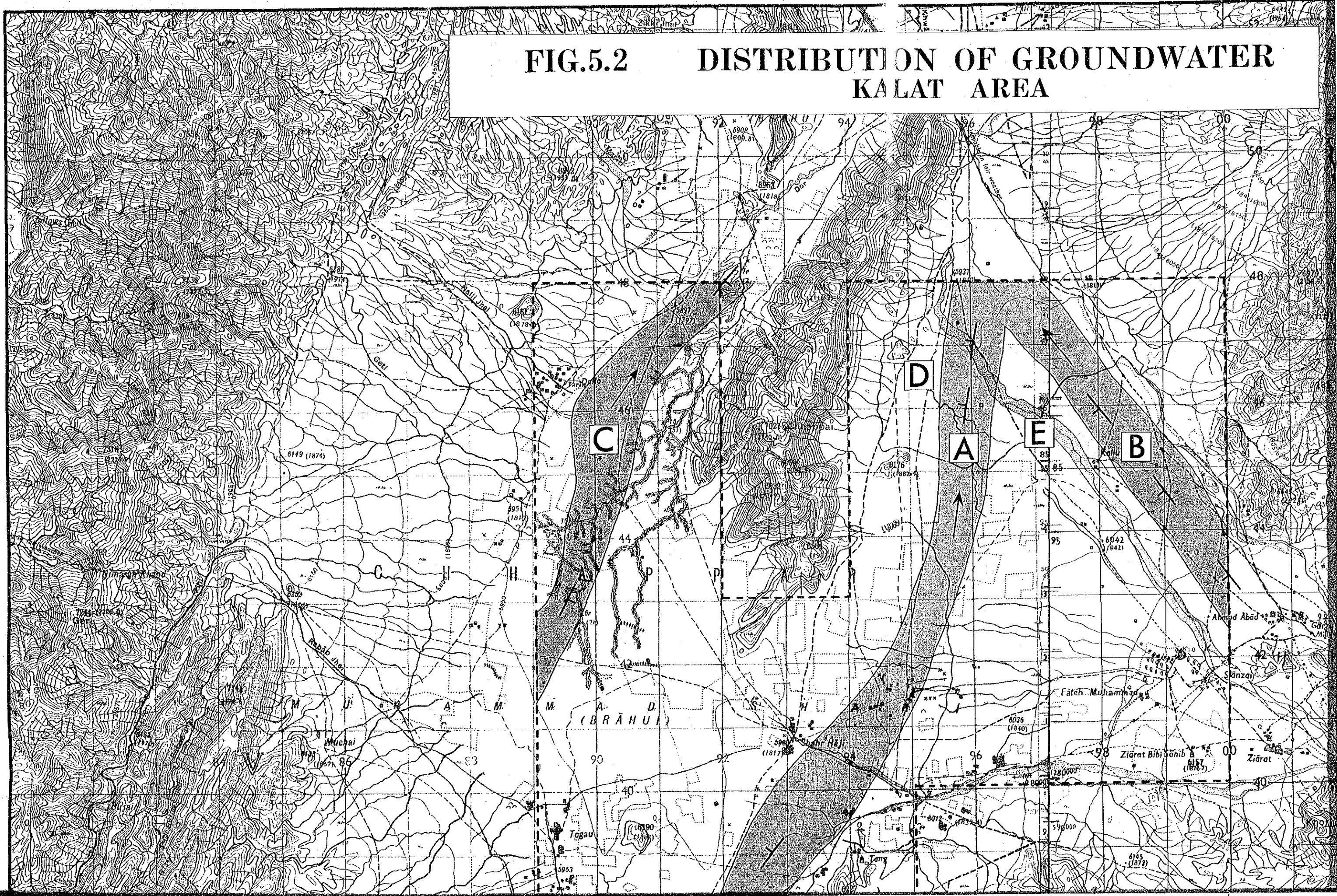
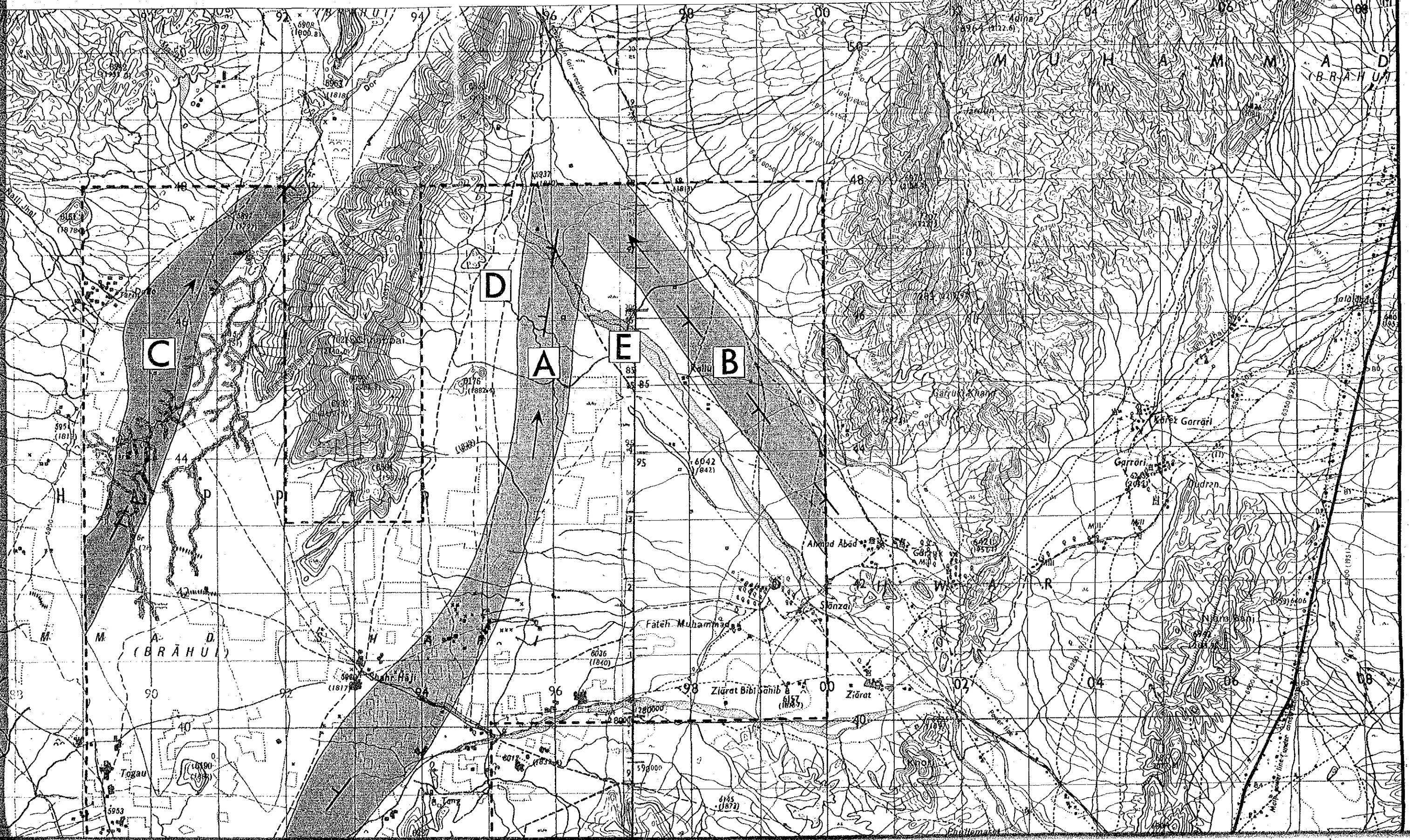
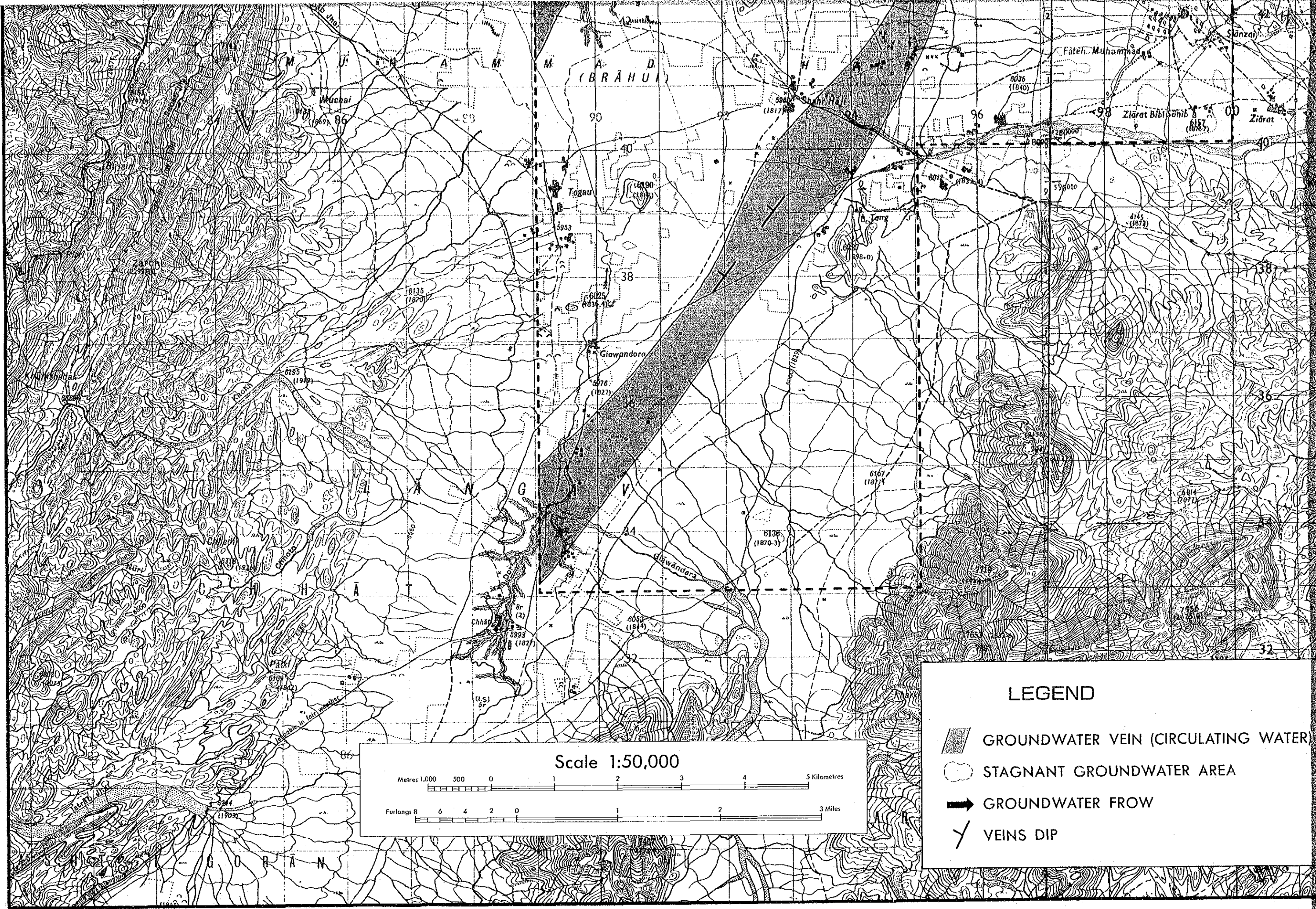


FIG.5.2

DISTRIBUTION OF GROUNDWATER KALAT AREA







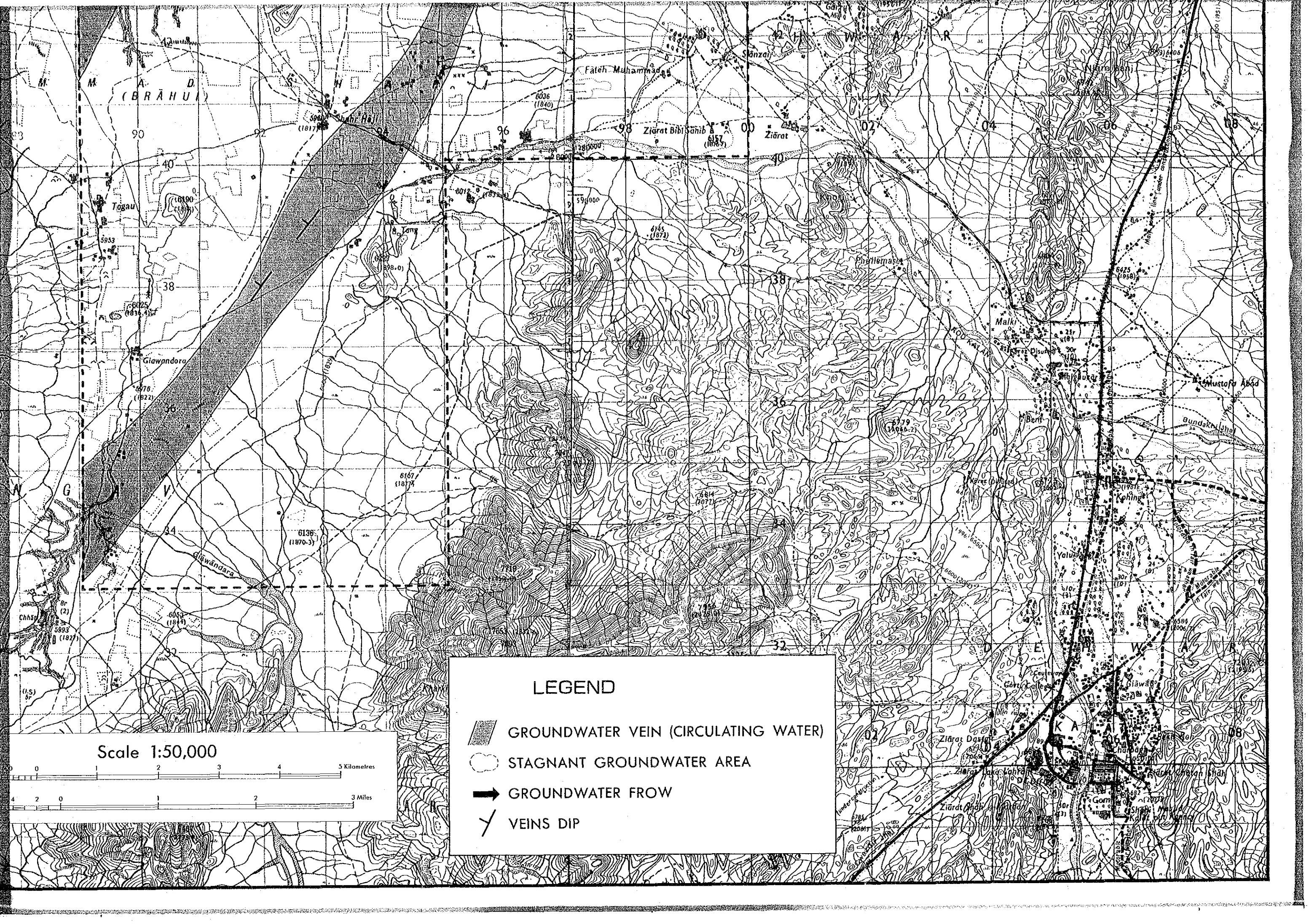


Scale 1:50,000

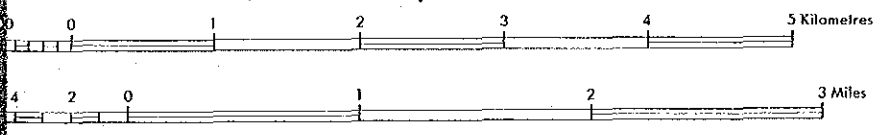


LEGEND





-  GROUNDWATER VEIN (CIRCULATING WATER)
-  STAGNANT GROUNDWATER AREA
-  GROUNDWATER FLOW
-  VEINS DIP



Scale 1:50,000



LEGEND

-  GROUNDWATER VEIN (CIRCULATING WATER)
-  STAGNANT GROUNDWATER AREA
-  GROUNDWATER FLOW
-  VEINS DIP