

FIG.5.2

DISTRIBUTION OF GROUNDWATER
KALAT AREA

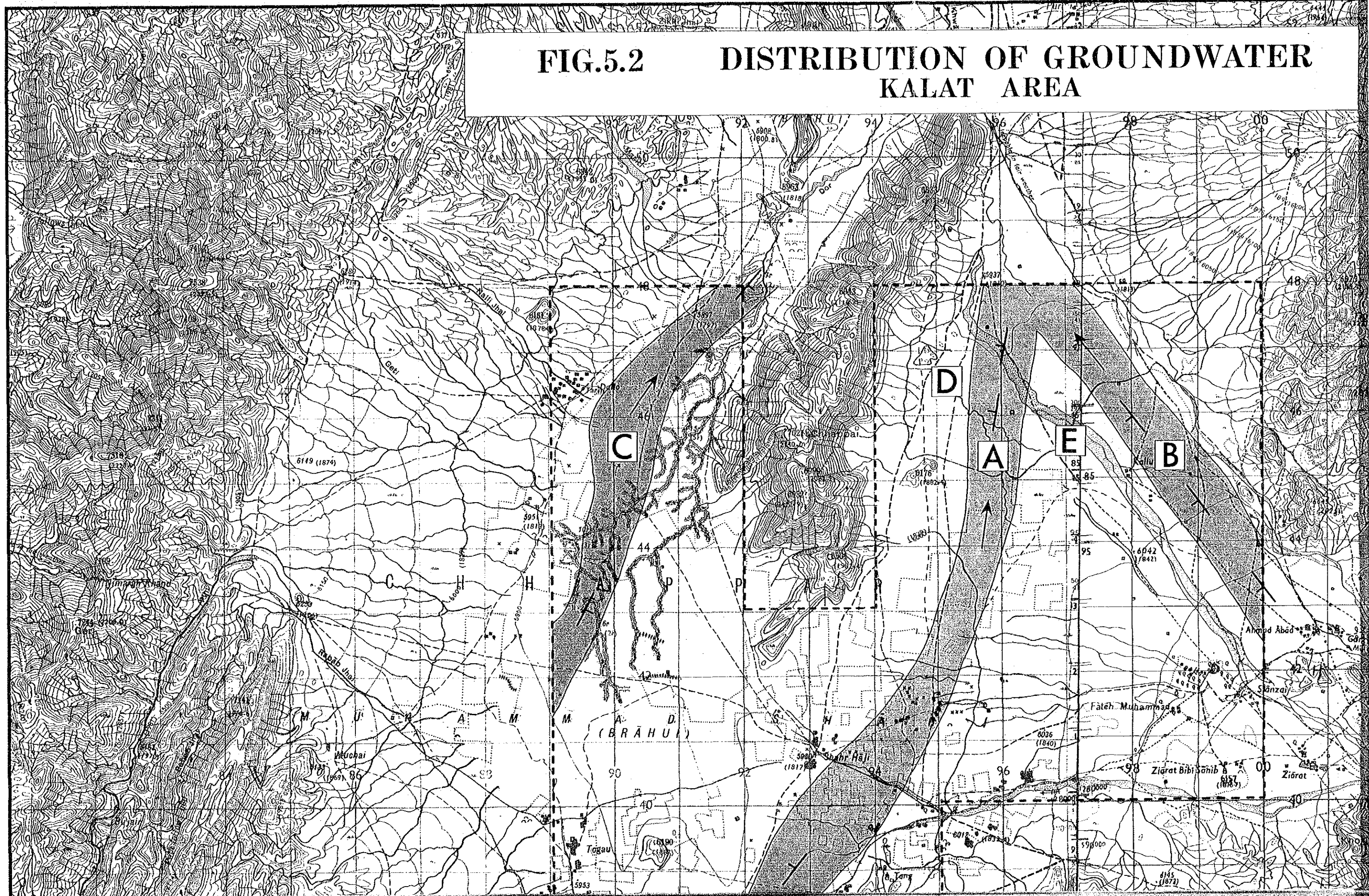
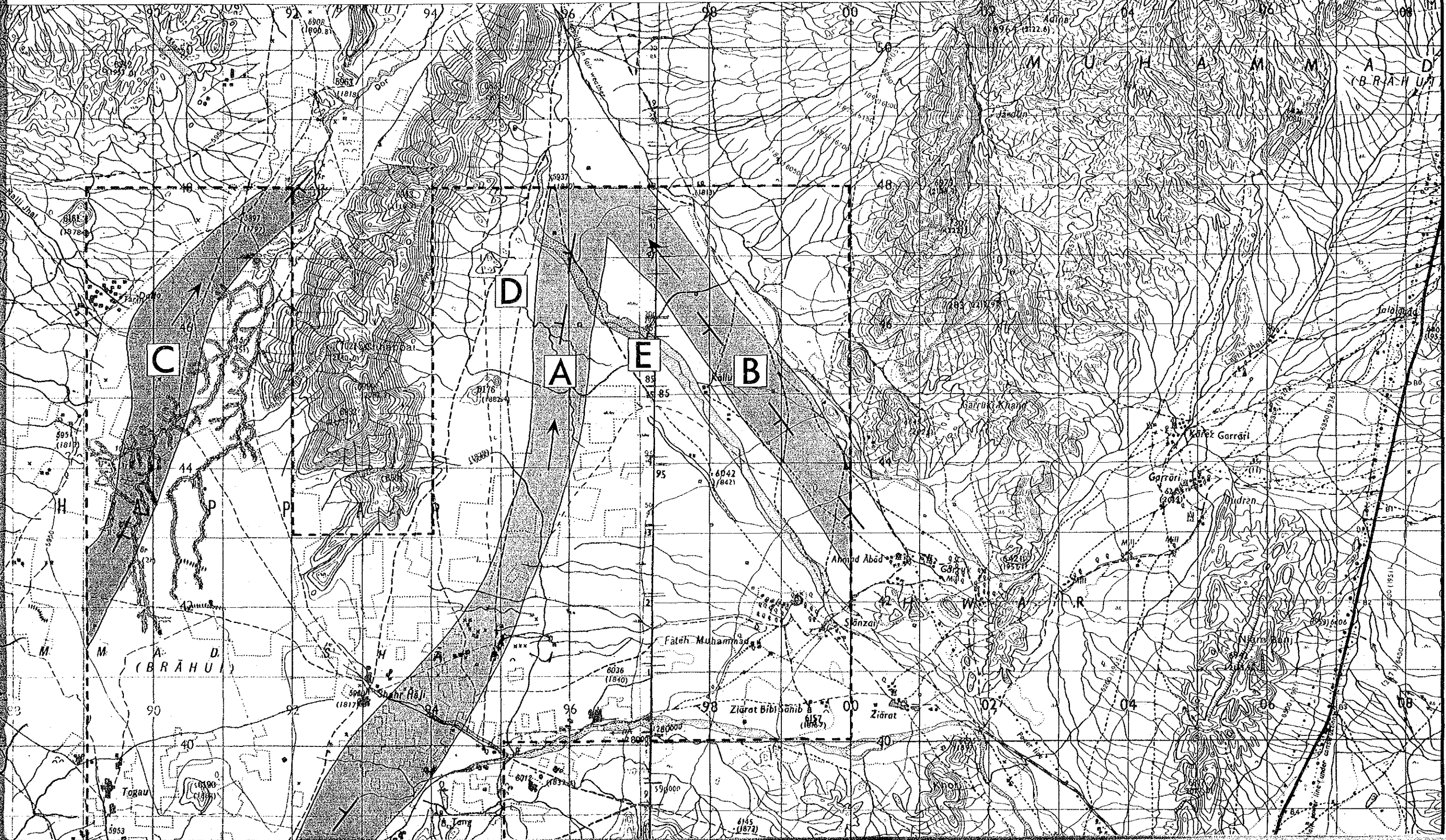
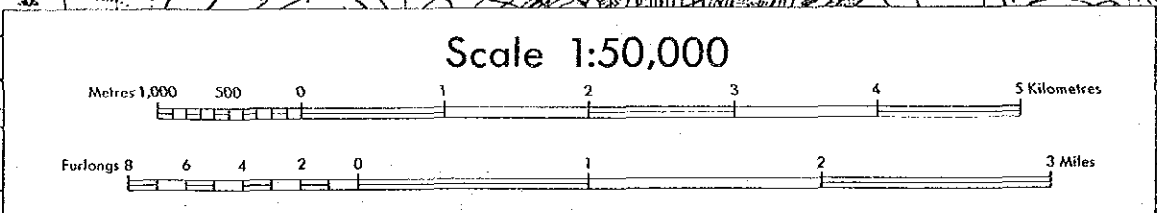
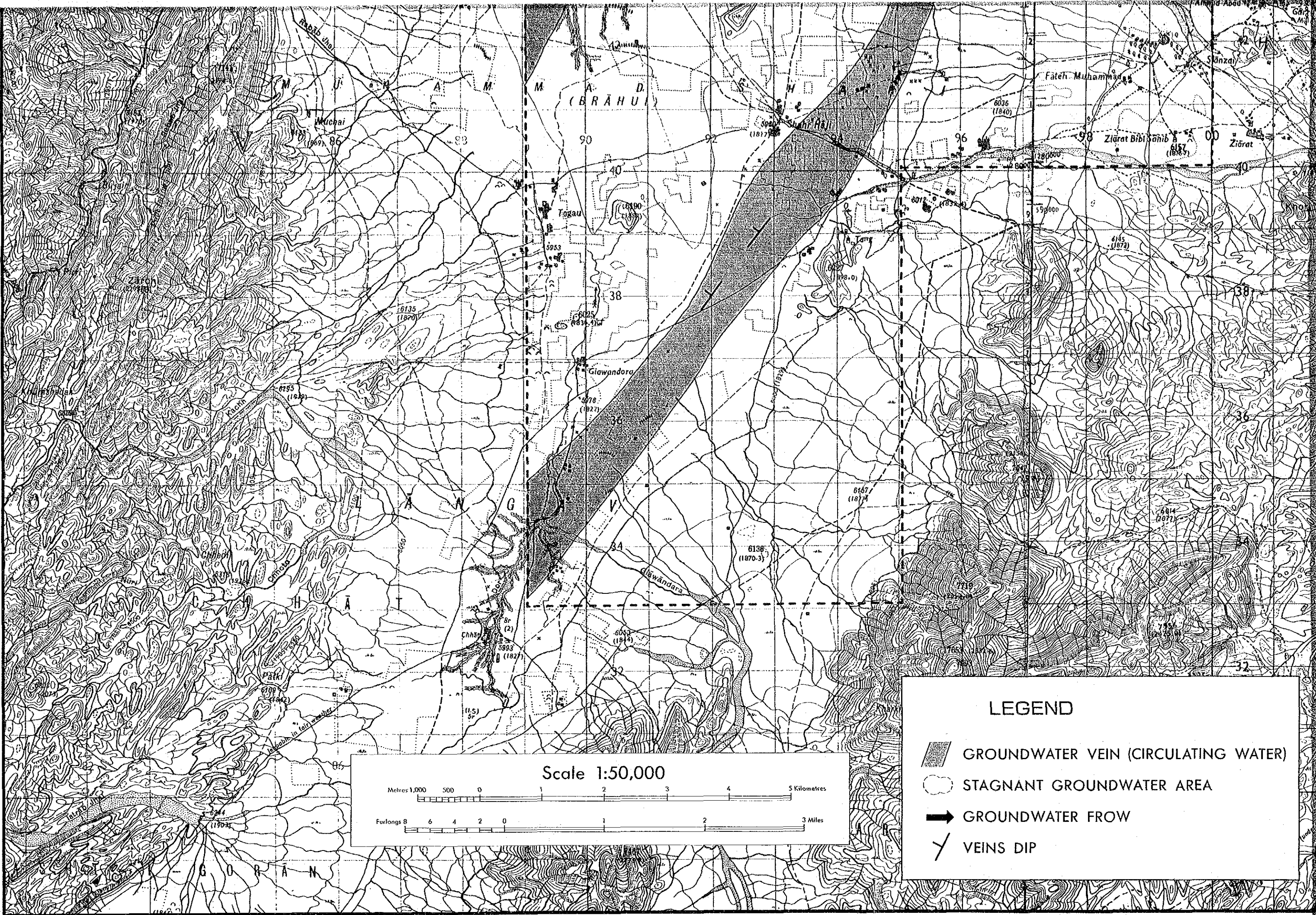






FIG.5.2

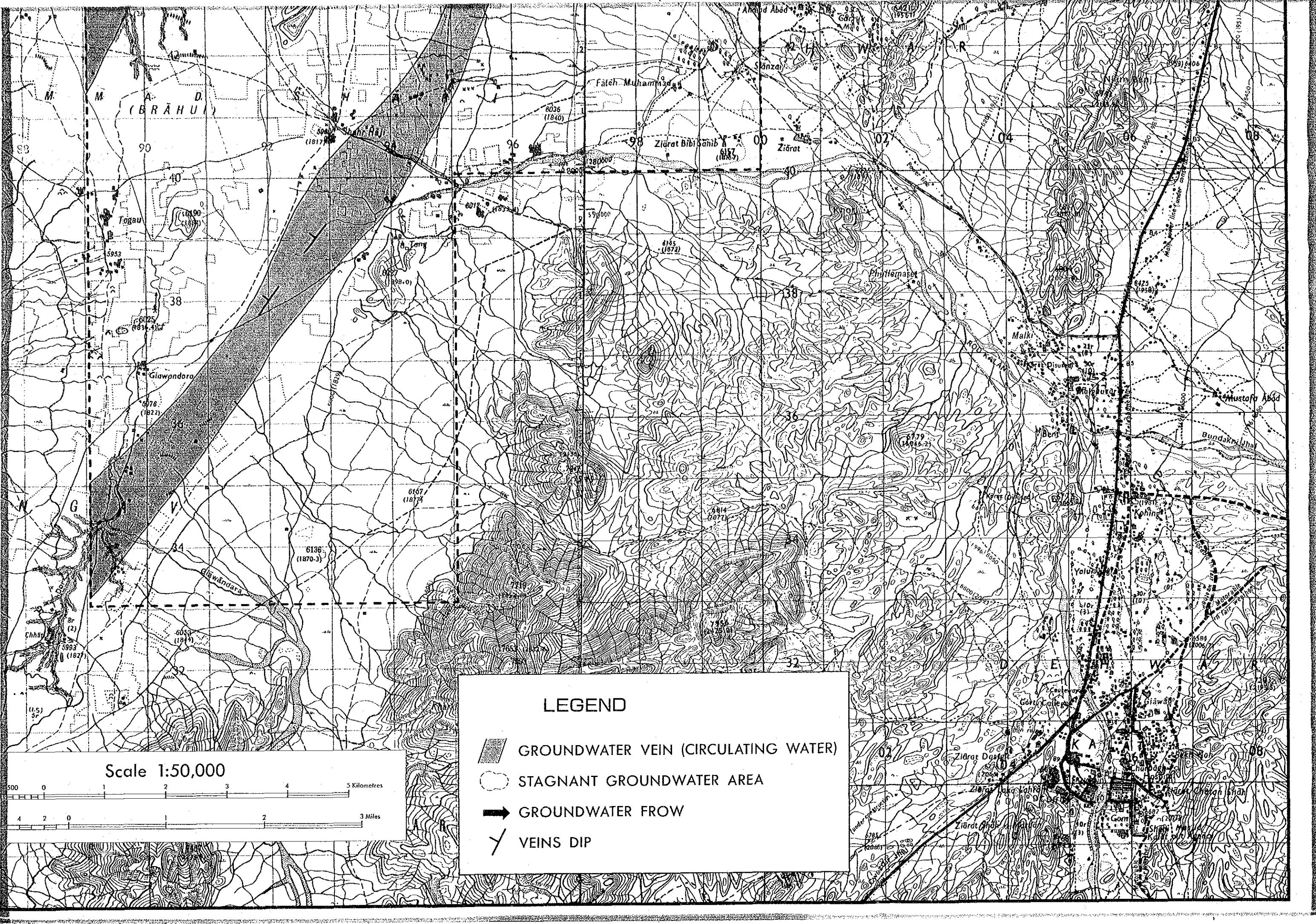
DISTRIBUTION OF GROUNDWATER KALAT AREA





LEGEND

-  GROUNDWATER VEIN (CIRCULATING WATER)
-  STAGNANT GROUNDWATER AREA
-  GROUNDWATER FLOW
-  VEINS DIP



(BRĀHUI)

Fateh Muhammad

Ziārat Bibi Sanib





Ziārat

Togau

Giawandara

Giawandara

LEGEND

-  GROUNDWATER VEIN (CIRCULATING WATER)
-  STAGNANT GROUNDWATER AREA
-  GROUNDWATER FROW
-  VEINS DIP

Scale 1:50,000

500 0 1 2 3 4 5 Kilometres

4 2 0 1 2 3 Miles