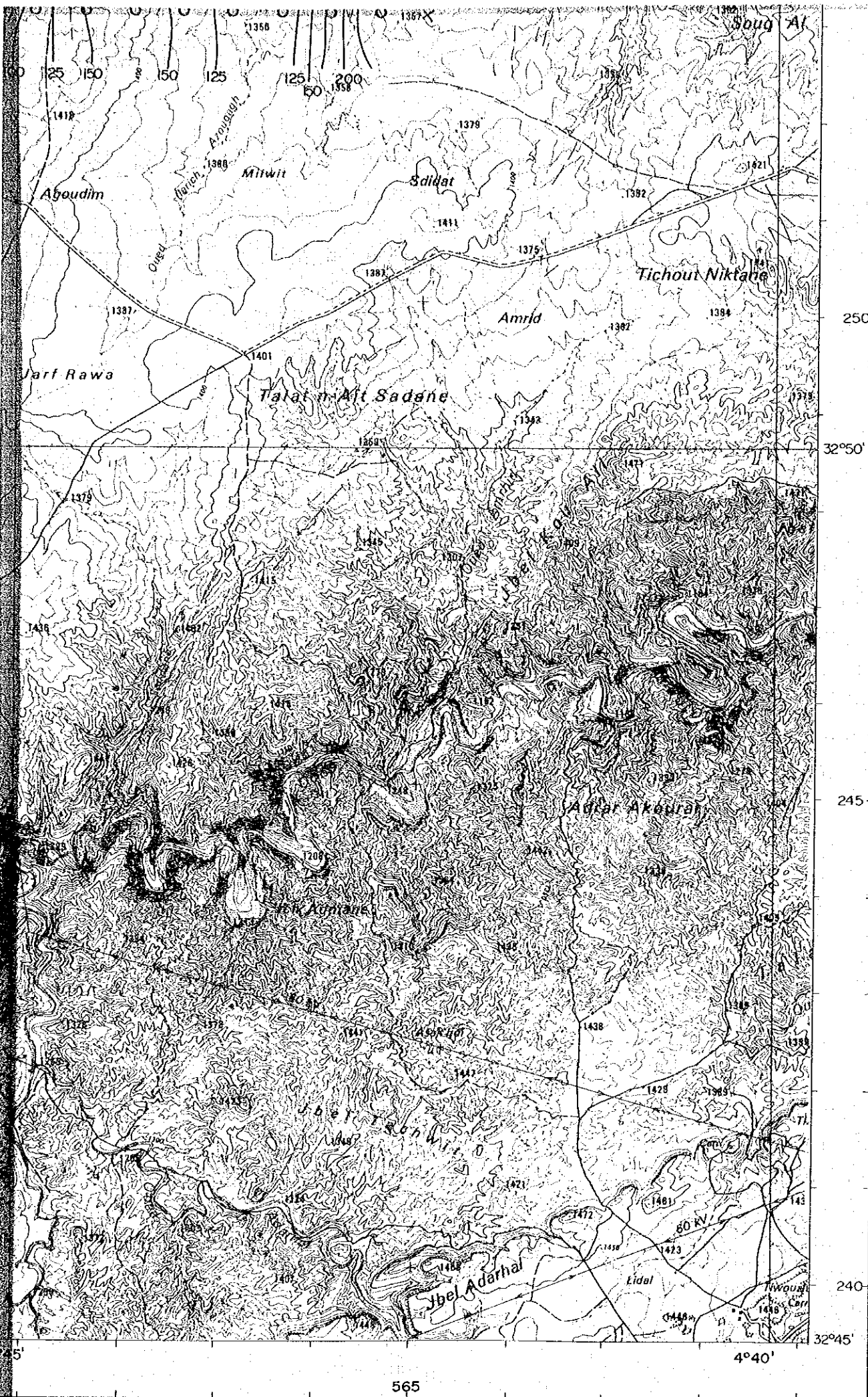


FEBRUARY 1980
Prepared by MESCO, Inc.



LEGEND

- Location of recovered cup
- × Location of unrecovered cup
- MR-1 Location of drill hole and drill number
- ⊖¹²⁵ Radon etch contour (contour interval 25 T/SQ mm. 30days)

549.0


550.0

551.0

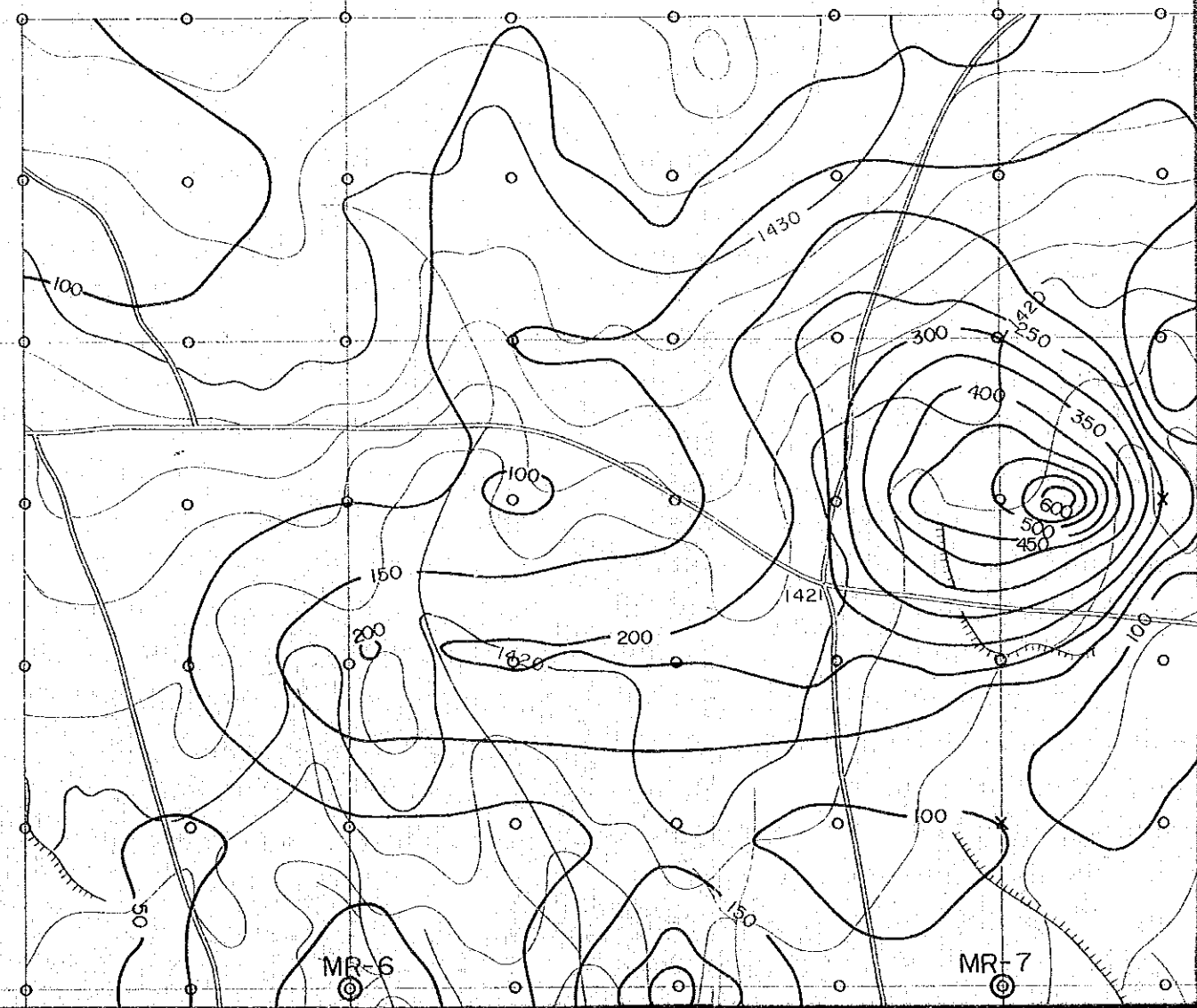
552.0

257.0

T N



256.0



255.0

MR-6


MR-7

555.0

556.0

557.0

558.0



257.0

256.0

255.0

Micha

420

150

150

50

140

150

50

150

1410

50

50

150

100

150

200

150

200

1390

100

100

150

100

100

150

200

250

100

150

100

1410

150

100

100

100

200

200

1390

100

100

150

100

100

150

200

250

100

150

100

1410

150

100

100

100

200

200

1390

100

100

150

100

100

150

200

250

100

150

100

1410

150

100

100

100

200

200

1390

100

100

150

100

100

150

200

250

100

150

100

1410

150

100

100

100

200

200

1390

100

100

150

100

100

150

200

250

100

150

100

1410

150

100

100

100

200

200

1390

100

100

150

100

100

150

200

250

100

150

100

1410

150

100

100

100

200

200

1390

100

100

150

100

100

150

200

250

100

150

100

1410

150

100

100

100

200

200

1390

100

100

150

100

100

150

200

250

100

150

100

1410

150

100

100

100

200

200

1390

100

100

150

100

100

150

200

250

100

150

100

1410

150

100

100

100

200

200

1390

100

100

150

100

100

150

200

250

100

150

100

1410

150

100

100

100

200

200

1390

100

100

150

100

100

150

200

250

100

150

100

1410

150

100

100

100

200

200

1390

100

100

150

100

100

150

200

250

100

150

100

1410

150

100

100

100

200

200

1390

100

100

150

100

100

150

200

250

100

150

100

1410

150

100

100

100

200

200

1390

100

100

150

100

100

150

200

250

100

150

100

1410

150

100

100

100

200

200

1390

100

100

150

100

100

150

200

250

100

150

100

1410

150

100

100

100

200

200

1390

100

100

150

100

100

150

200

250

100

150

100

1410

150

100

100

100

200

200

1390

100

100

150

100

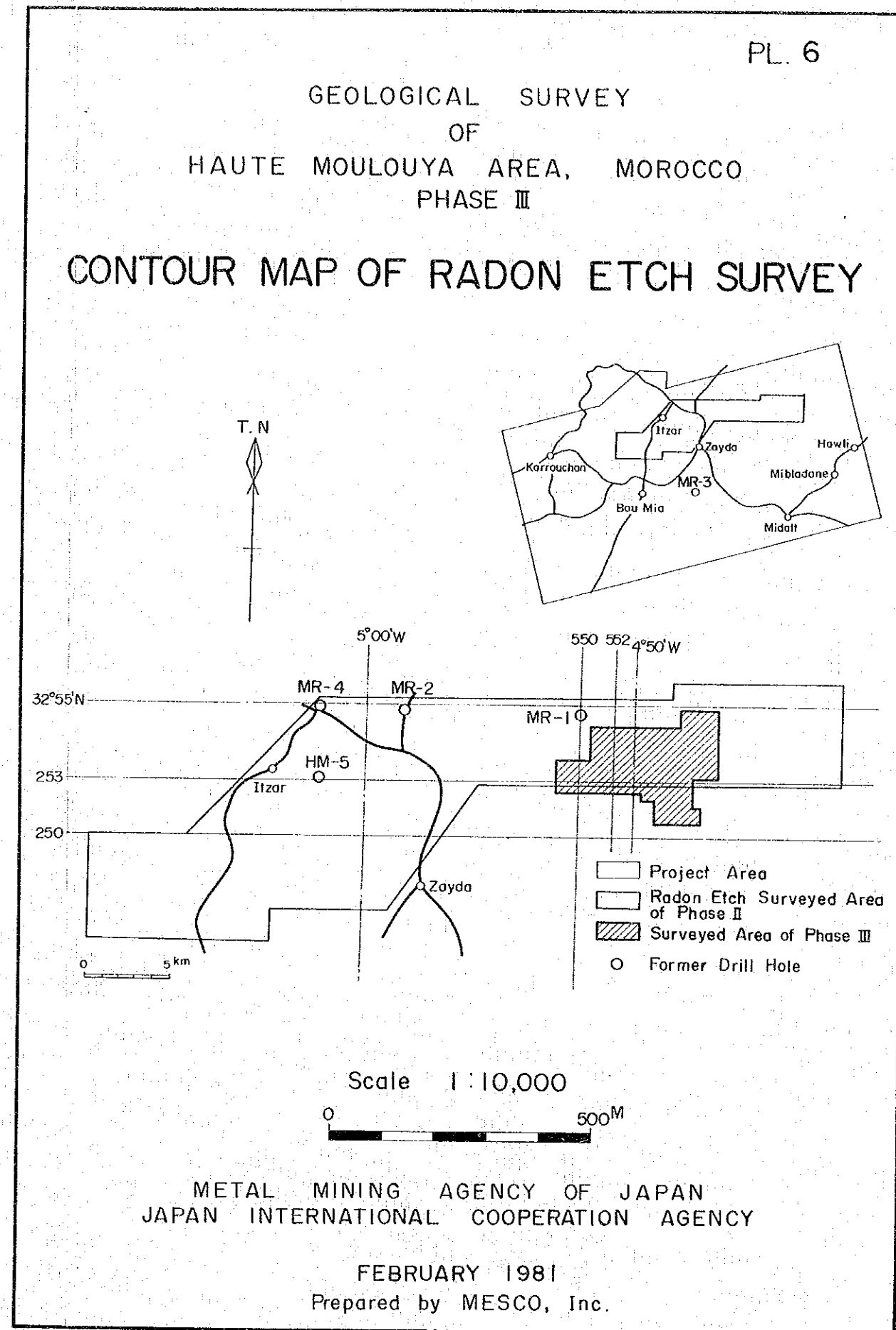
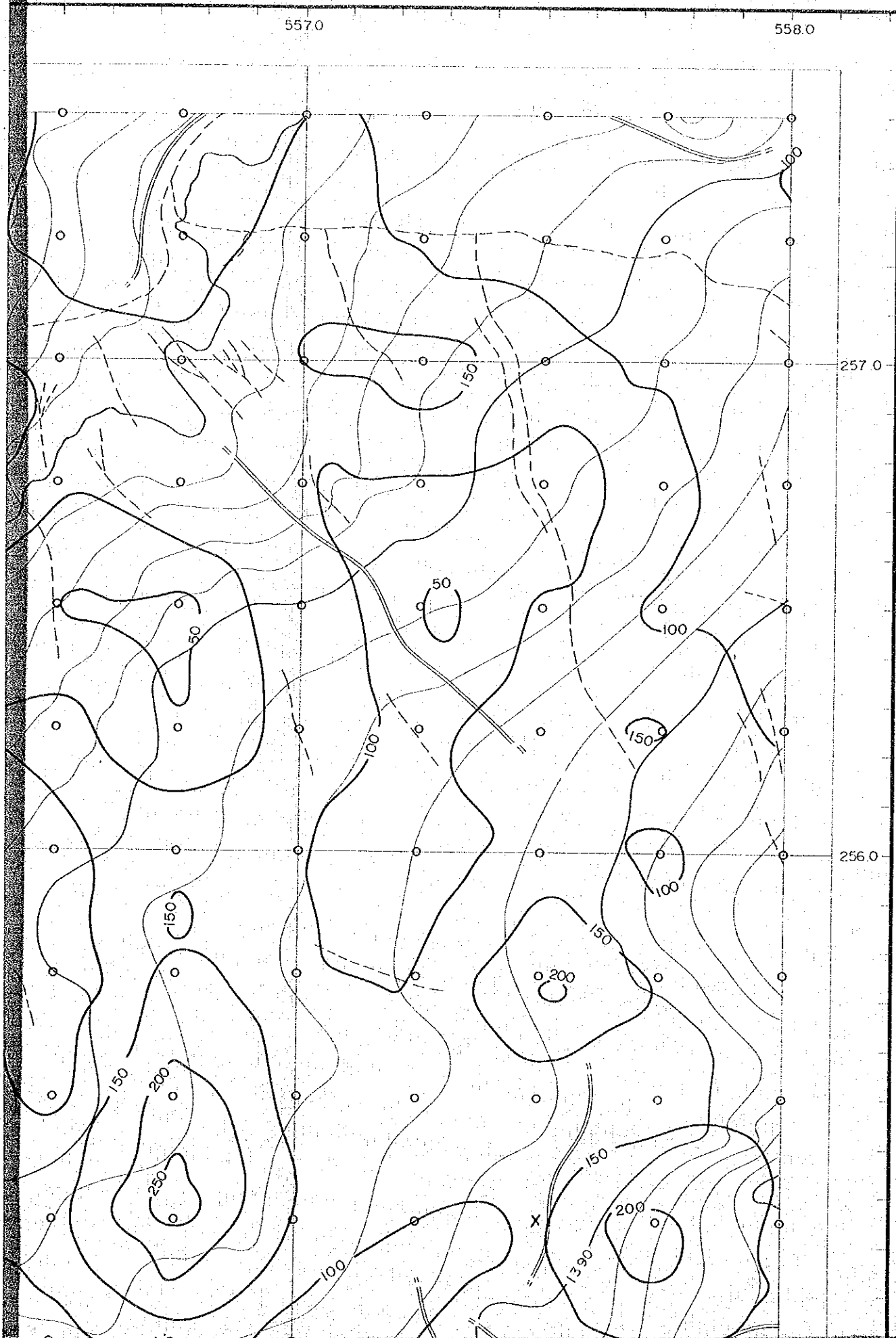
100

150

200

250

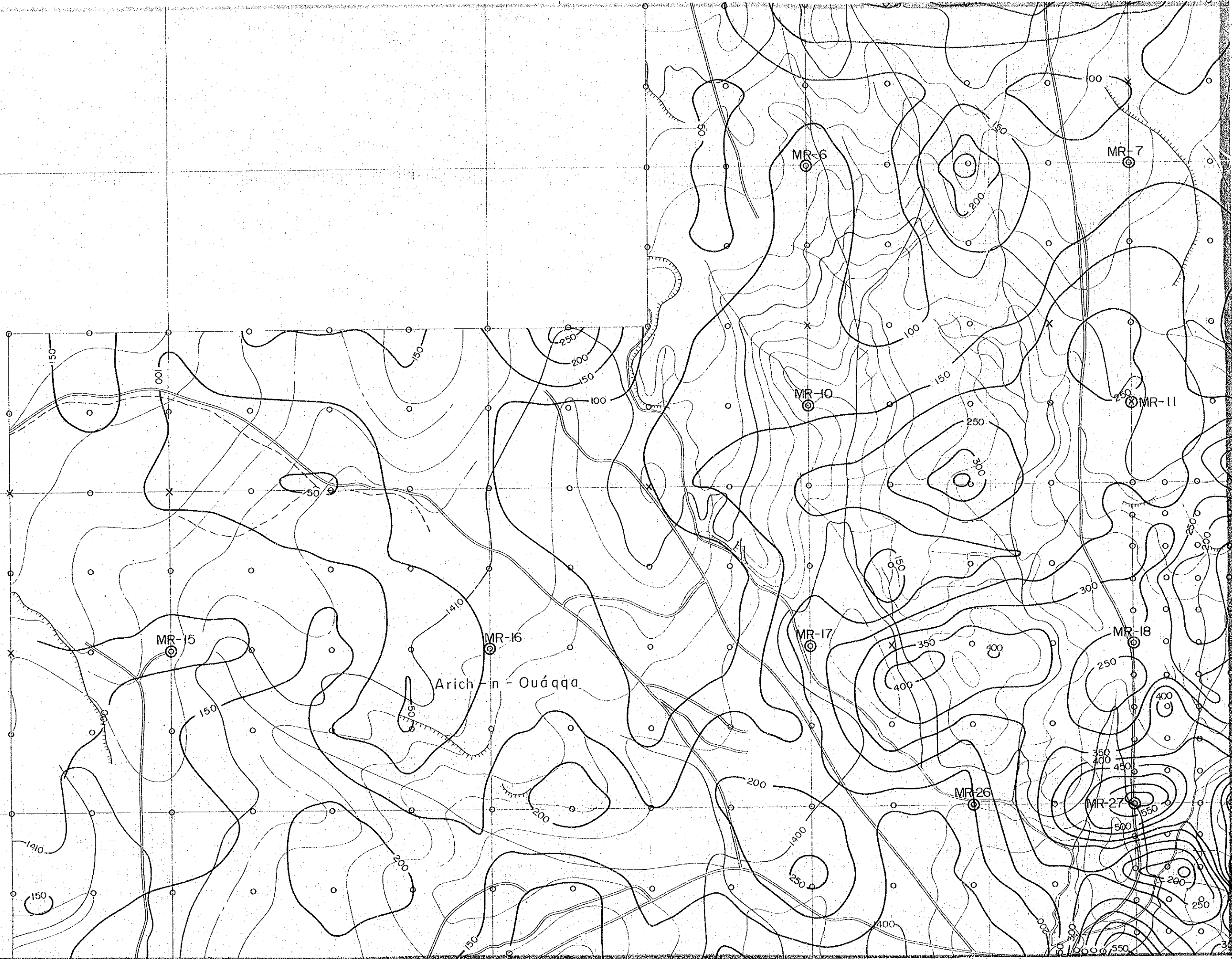
100

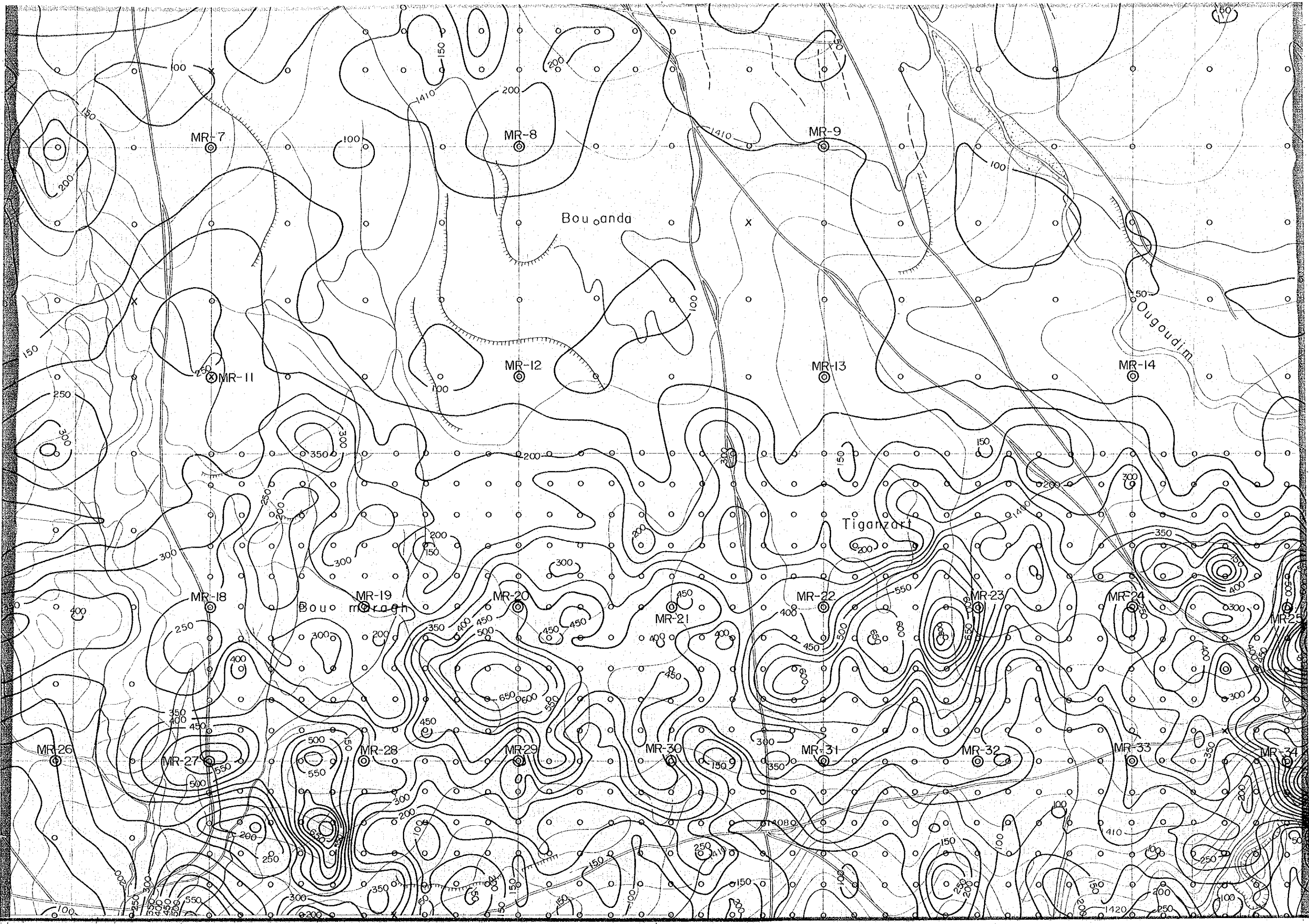


255.0

254.0

253.0





MR-7

MR-8

MR-9

Bouanda

MR-11

MR-12

MR-13

MR-14

Ougoudim

MR-18

MR-19

Bou moragh

MR-20

MR-21

MR-22

MR-23

MR-24

MR-25

Tiganzart

MR-26

MR-27

MR-28

MR-29

MR-30

MR-31

MR-32


MR-33

MR-34

14080


1420

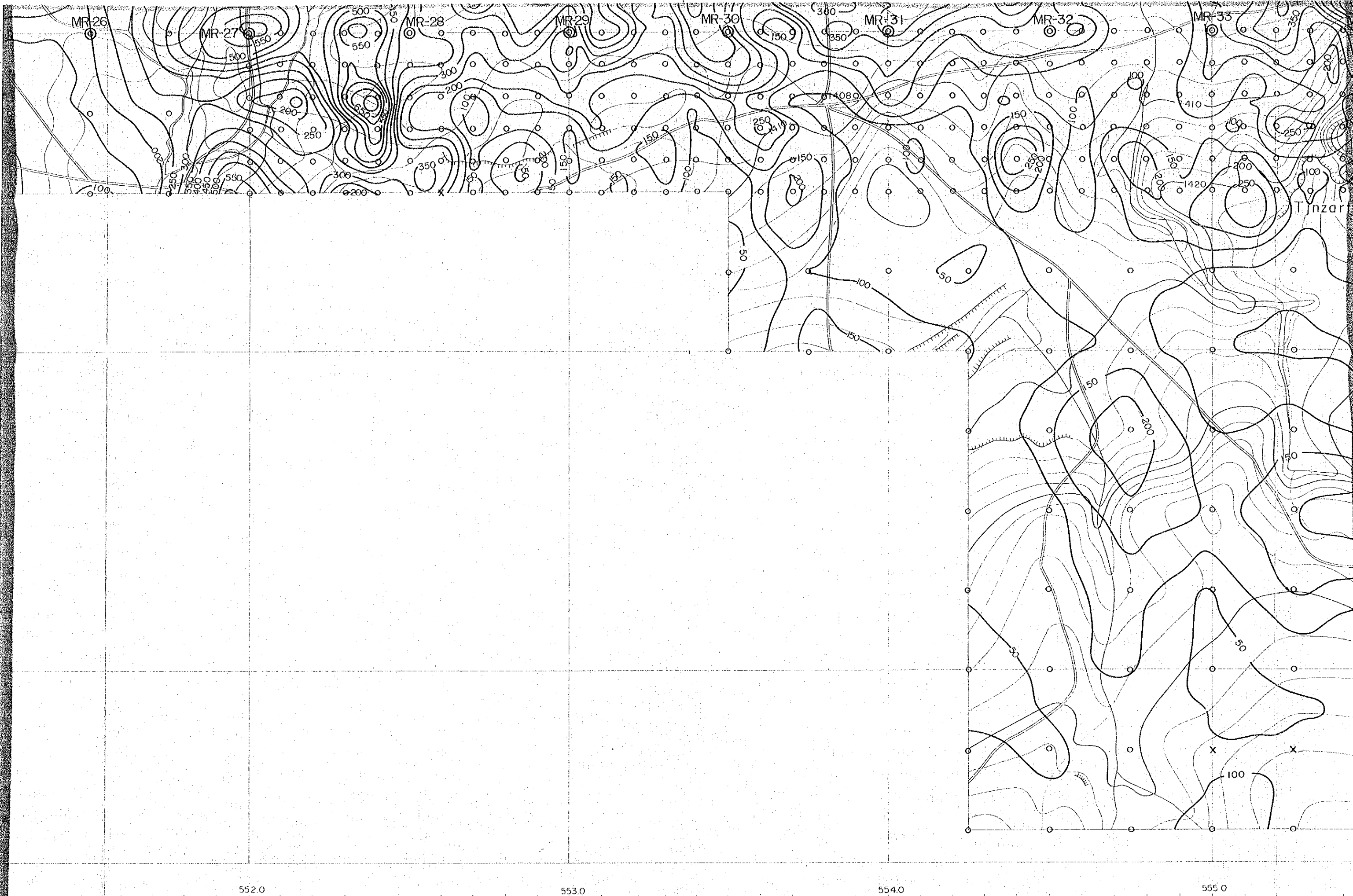
FEBRUARY 1981
Prepared by MESCO, Inc.




LEGEND

- Location of recovered cup
- X Location of unrecovered cup
- MR-5 Location of drill hole and drill number
- ⊙¹⁵⁰ Radon etch contour (interval 50T/sq.mm, 30 days)







253.0

252.0


251.0

555.0

556.0

557.0

558.0



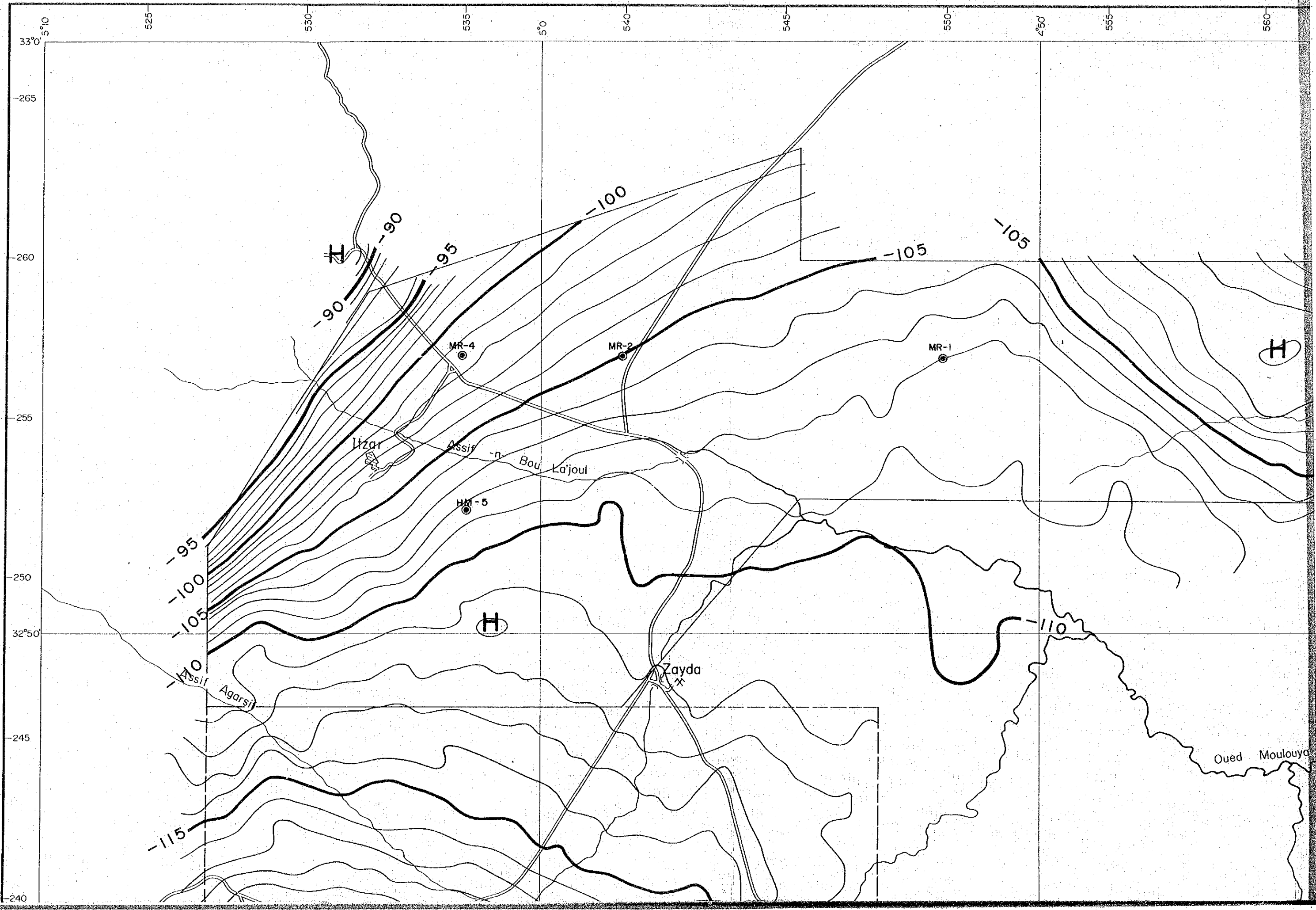
253.0

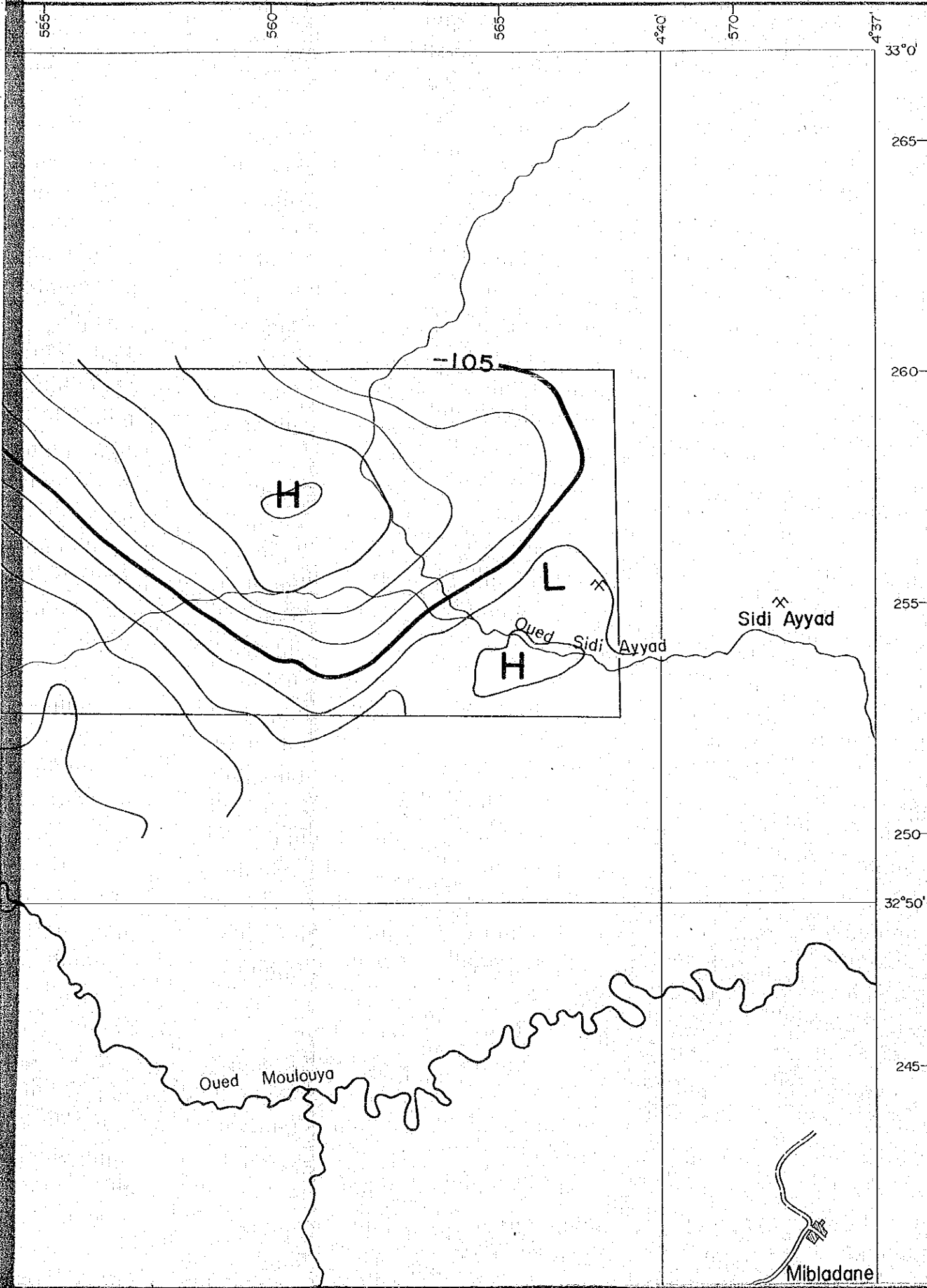
252.0

251.0

557.0

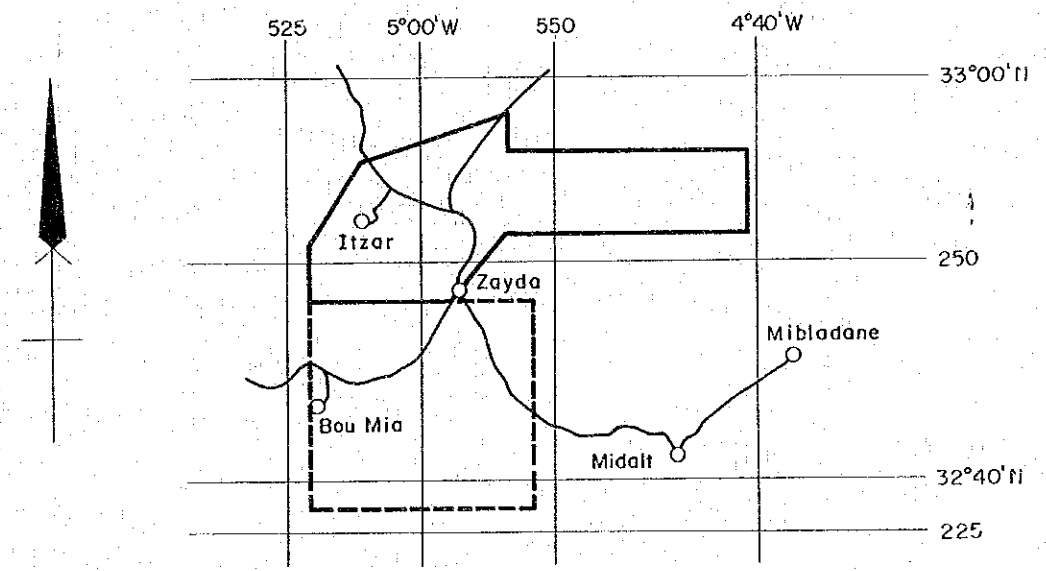
558.0



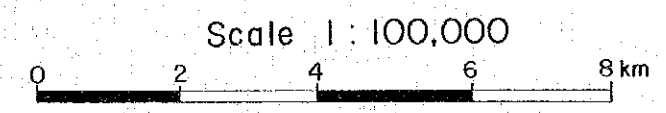


GEOLOGICAL SURVEY
OF
HAUTE MOULOUYA AREA, MOROCCO

COMPILED BOUGUER ANOMALY MAP
(Assumed Density: $\rho = 2.5$)

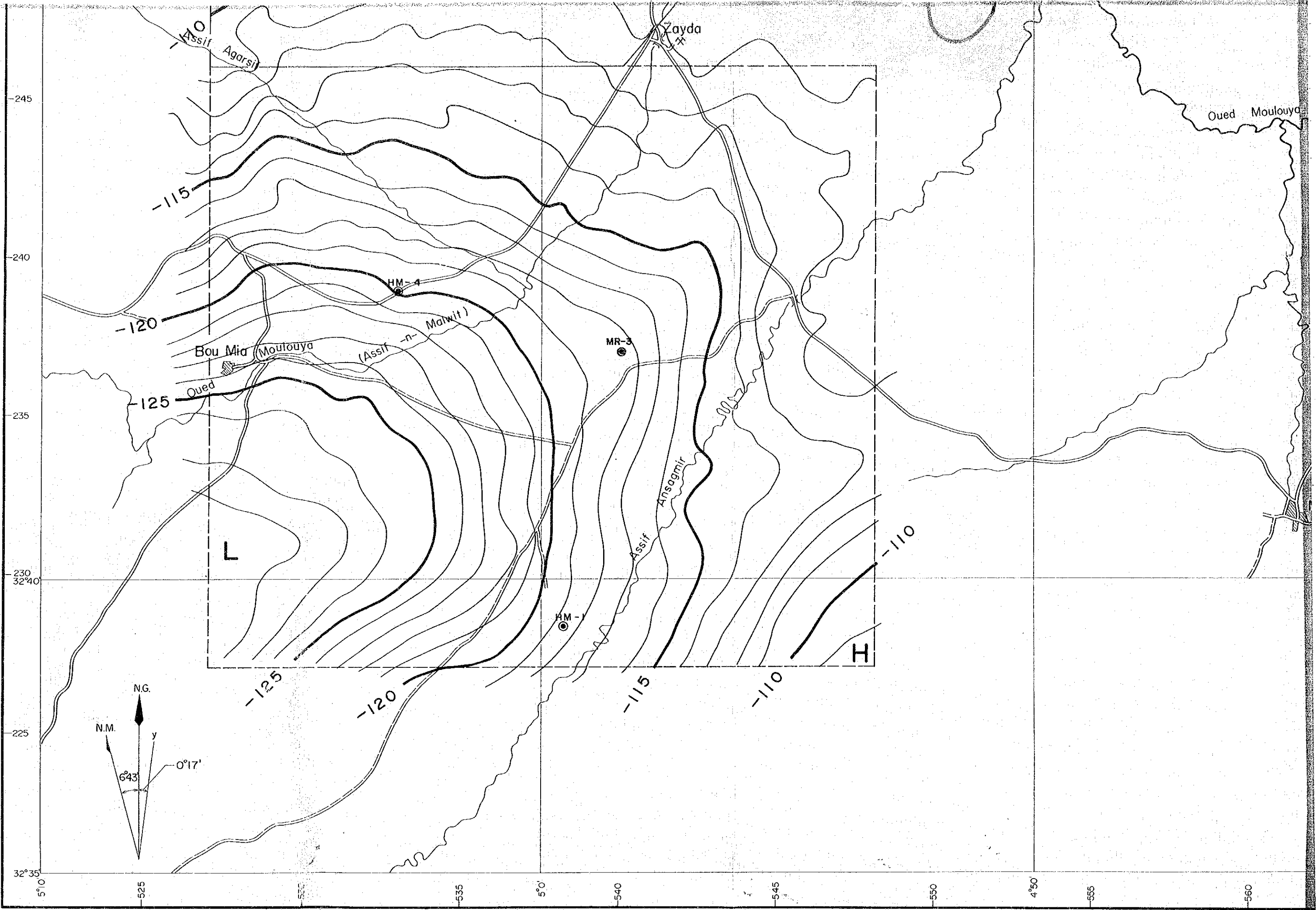



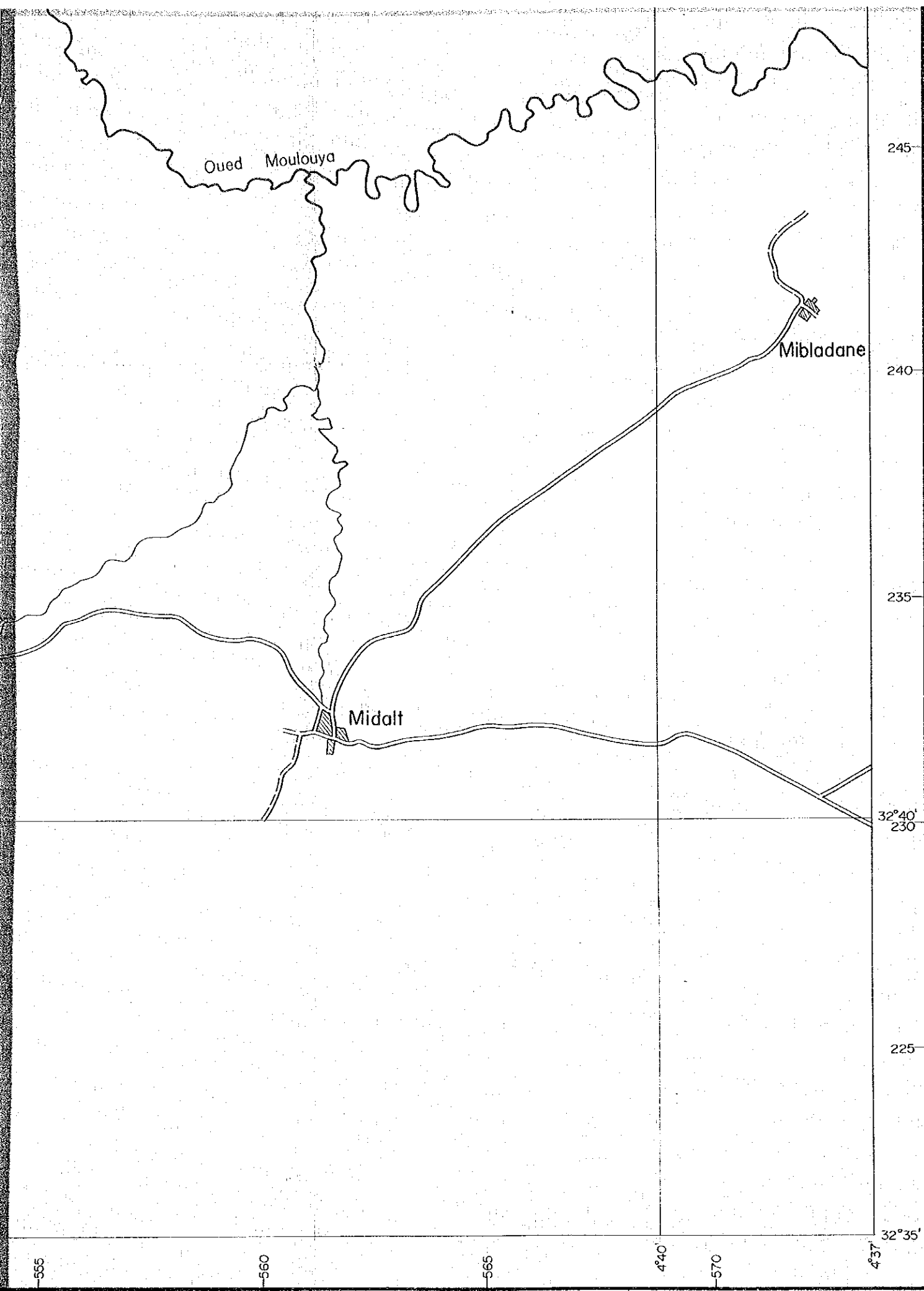
Gravity surveyed area
Phase I Phase II



METAL MINING AGENCY OF JAPAN
JAPAN INTERNATIONAL COOPERATION AGENCY
FEBRUARY 1981

Prepared by MESCO, Inc.




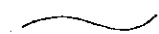





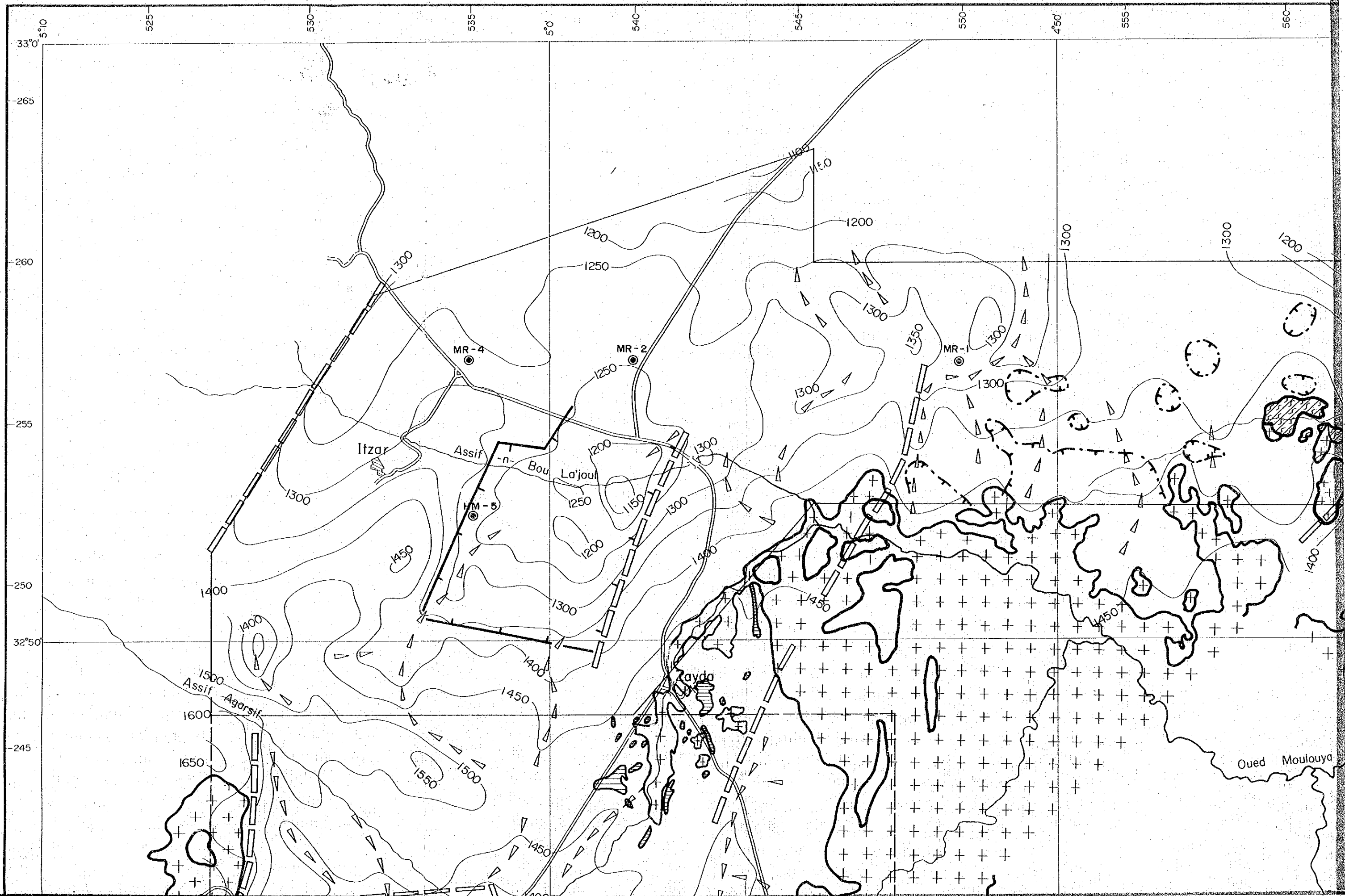
METAL MINING AGENCY OF JAPAN
 JAPAN INTERNATIONAL COOPERATION AGENCY

FEBRUARY 1981

Prepared by MESCO, Inc.

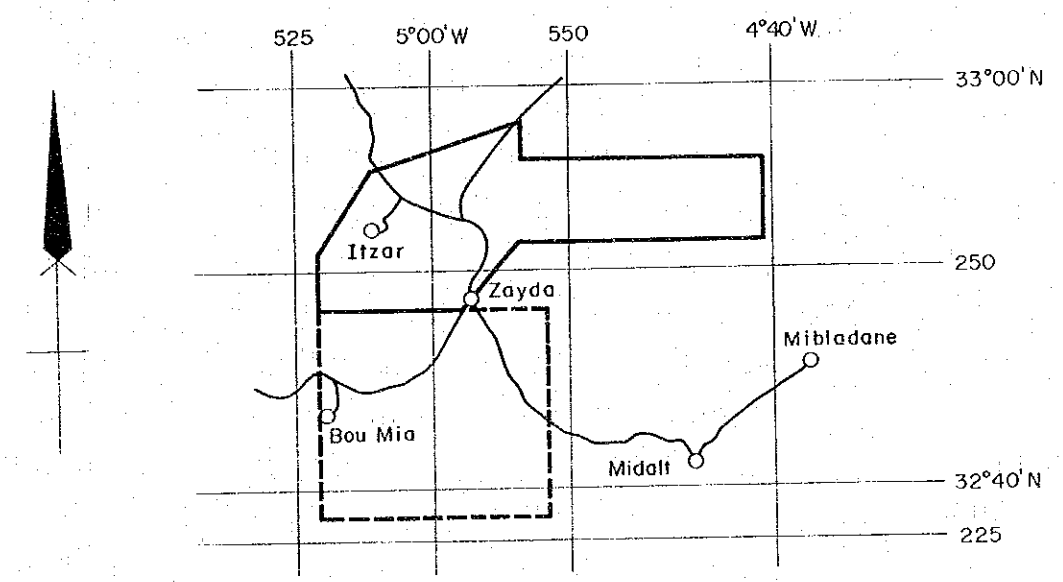
LEGEND

-  Contour Interval 5 mgal
-  Contour Interval 1 mgal
- } Gravity Contour Lines
-  High-Gravity Anomalies
-  Low-Gravity Anomalies
-  Position of Drill Holes

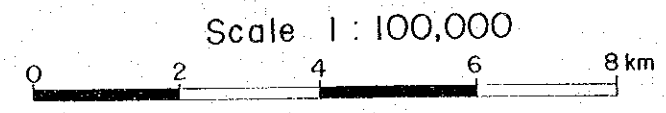


GEOLOGICAL SURVEY
OF
HAUTE MOULOUYA AREA, MOROCCO

UNDERGROUND STRUCTURE
INTERPRETED BY GRAVITY SURVEY

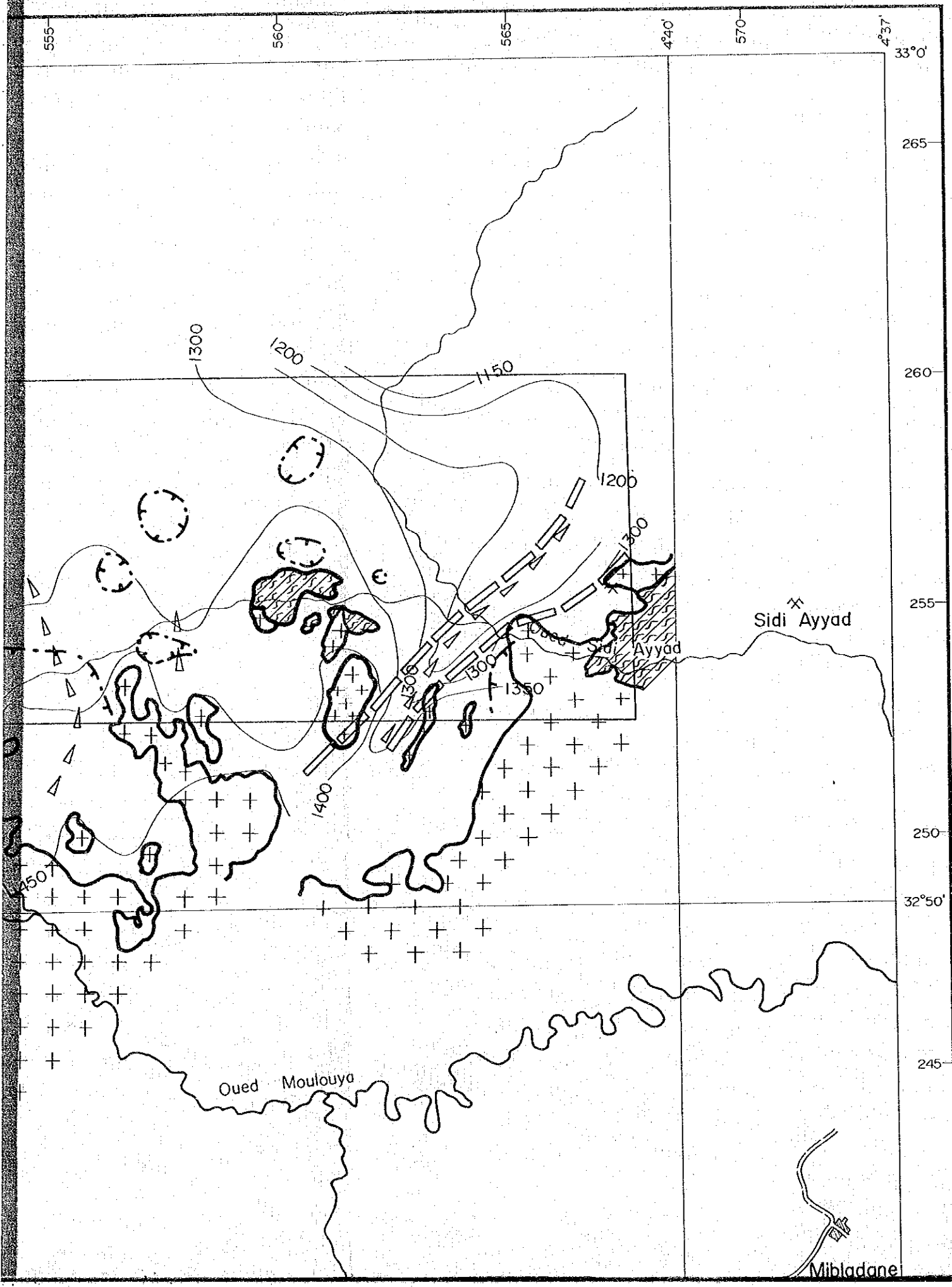


Gravity surveyed area
Phase I Phase II

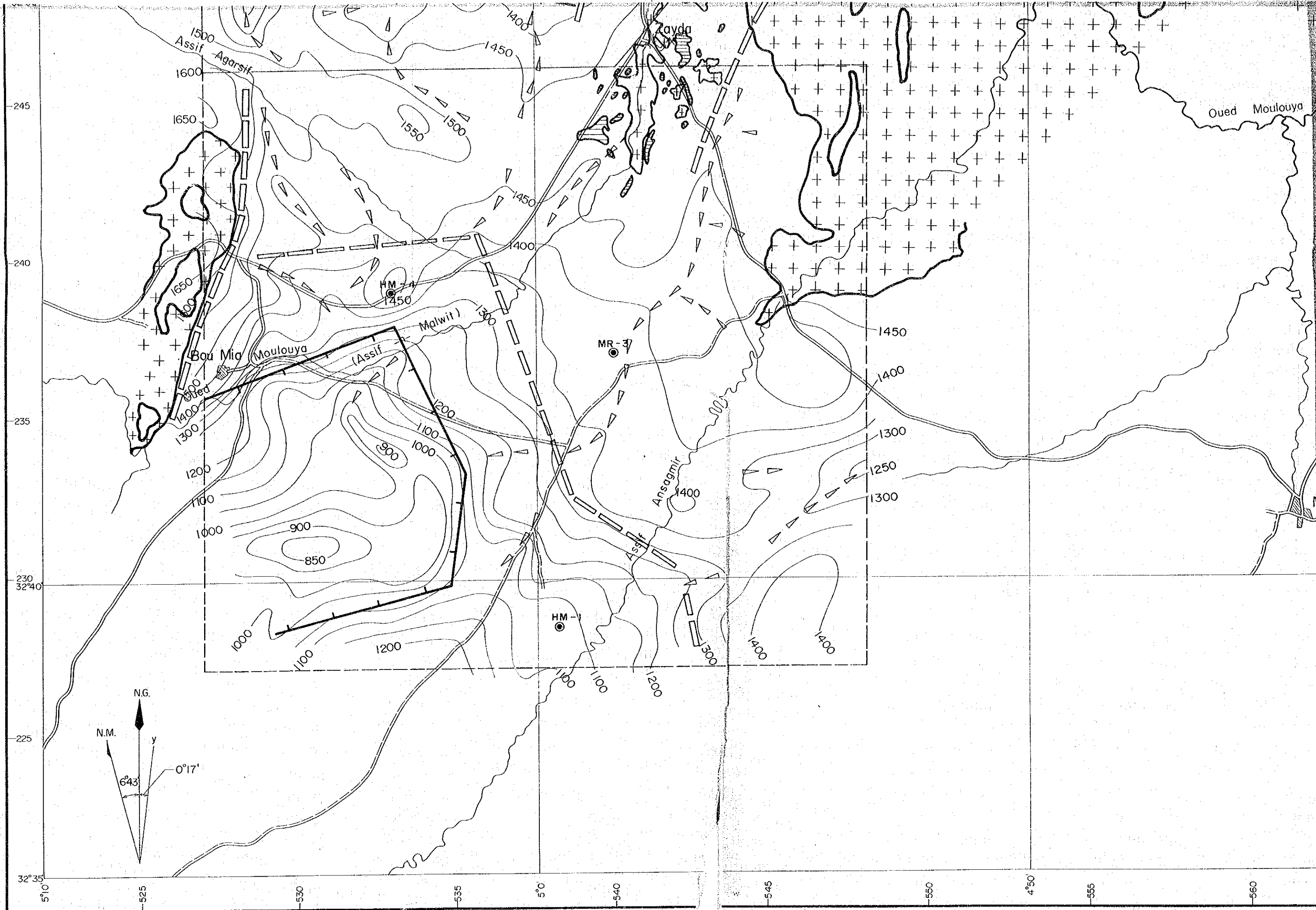


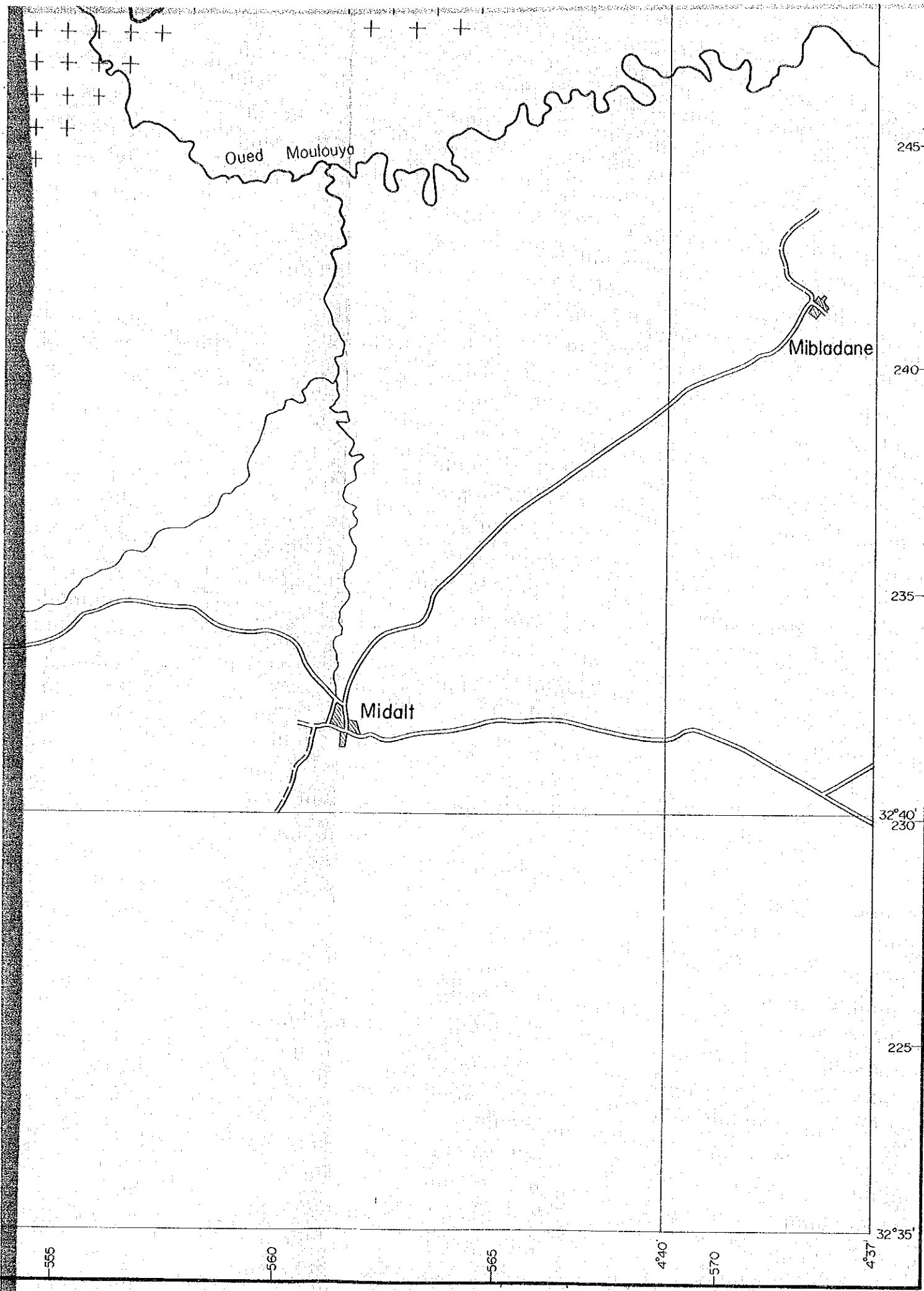
METAL MINING AGENCY OF JAPAN
JAPAN INTERNATIONAL COOPERATION AGENCY
FEBRUARY 1981

Prepared by MESCO, Inc.



Mibladane

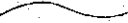


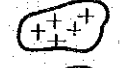


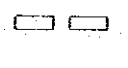
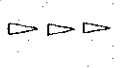






Scale 1:100,000
 0 2 4 6 8 km

METAL MINING AGENCY OF JAPAN
 JAPAN INTERNATIONAL COOPERATION AGENCY
 FEBRUARY 1981
 Prepared by MESCO, Inc.

LEGEND

-  Contour Lines of Surface of Basement Rocks (Contour Interval 50m)
-  MR-1
-  Position of Drill Holes
-  Granites
-  Schists
- } Outcrops of Basement Rocks
-  Basin Structures
-  Fault-like Step Structures
-  Valley-like Structures on Granites
-  Radon Etch Anomalies (Over 200 T/mm²)
-  Pb Ore Bodies of Zayda Mine

