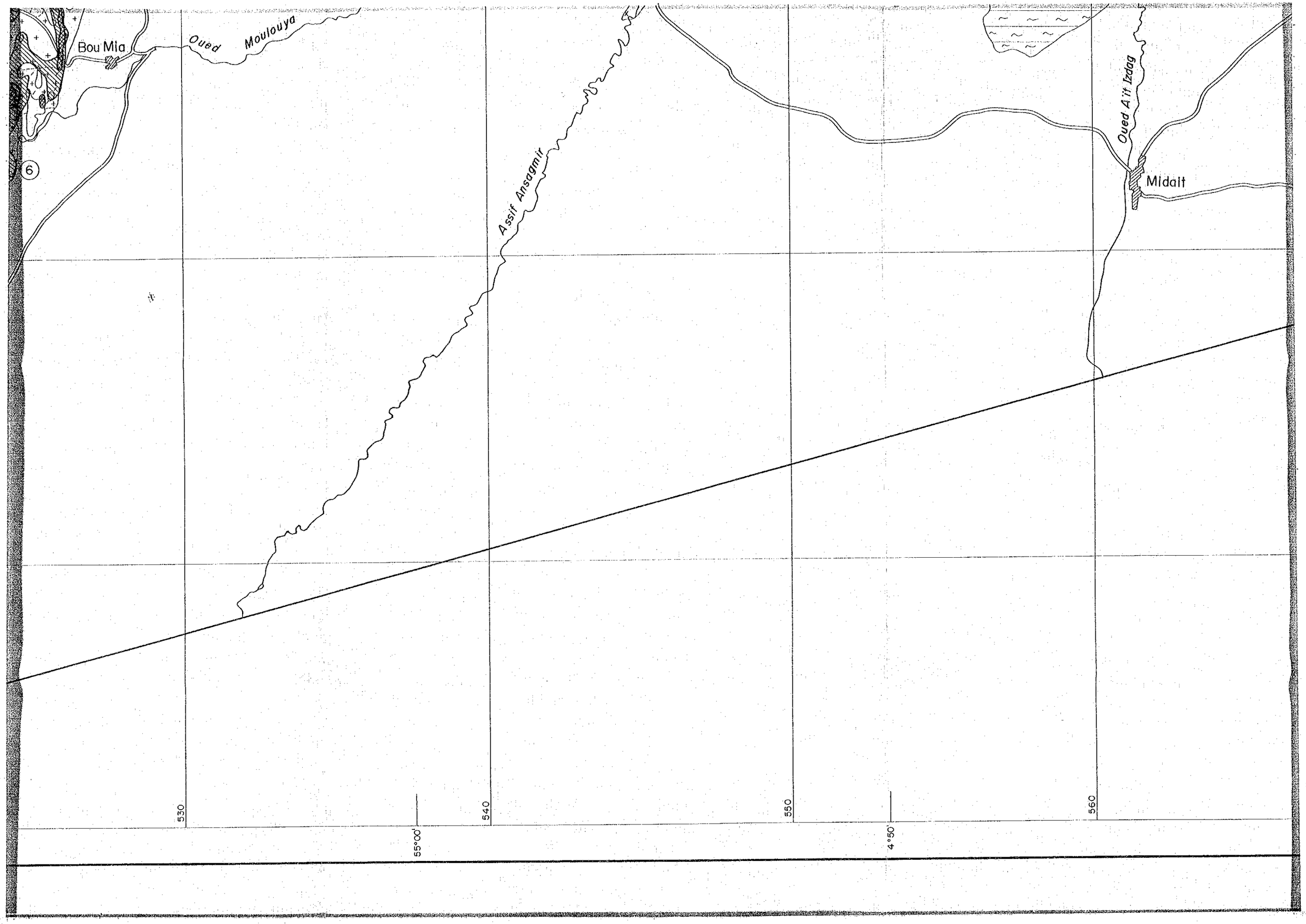
Bou Mia
Oued Moulouya
Assif Ansagmir
Oued A'it Izdag
Midalt
6
530
540
550
560
55°00'
4°50'

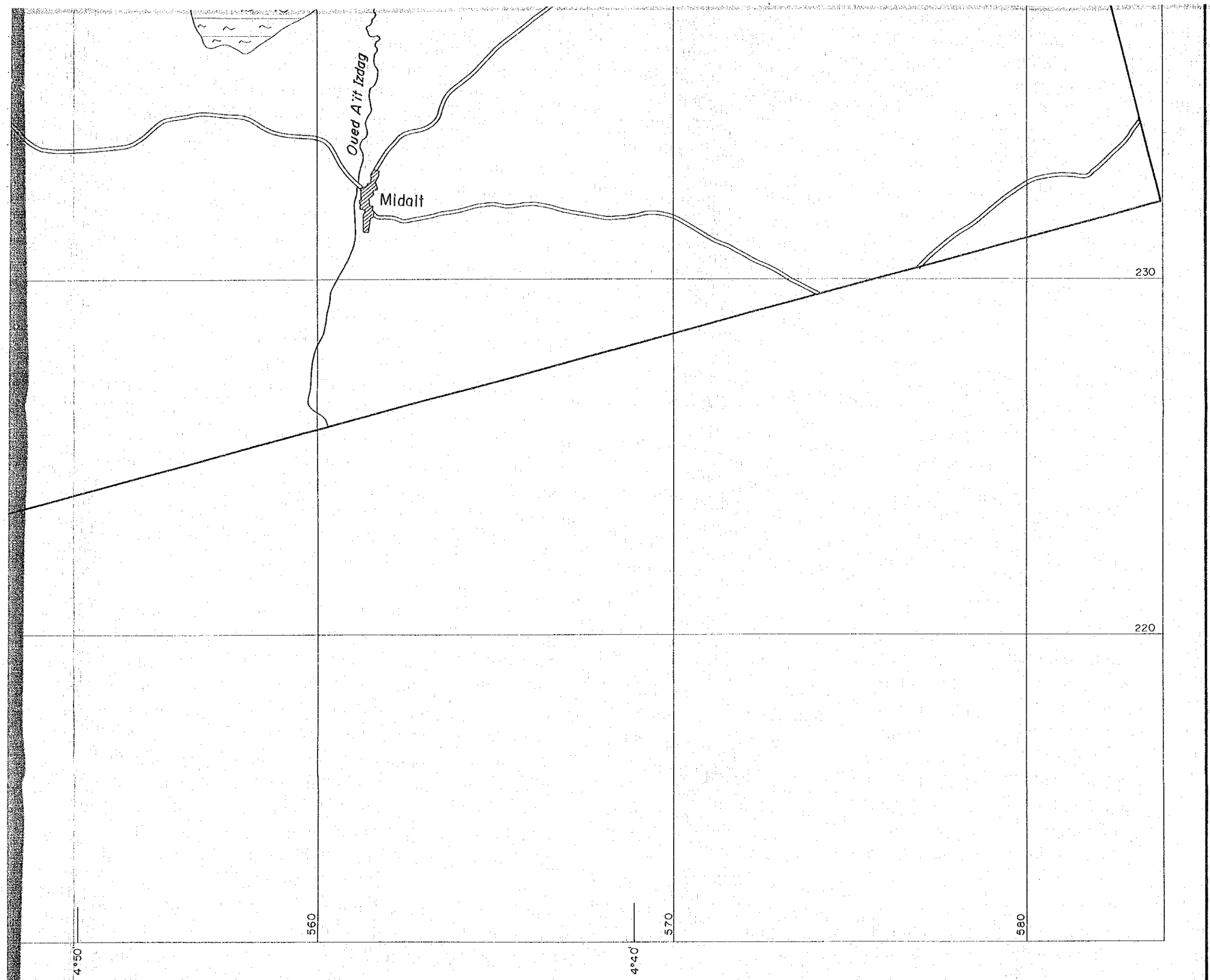

contam

granod

schist

format

radioa

radioa

geolog

① ~ ⑮ Pb - Cu

△1 ~ △20 Uranio

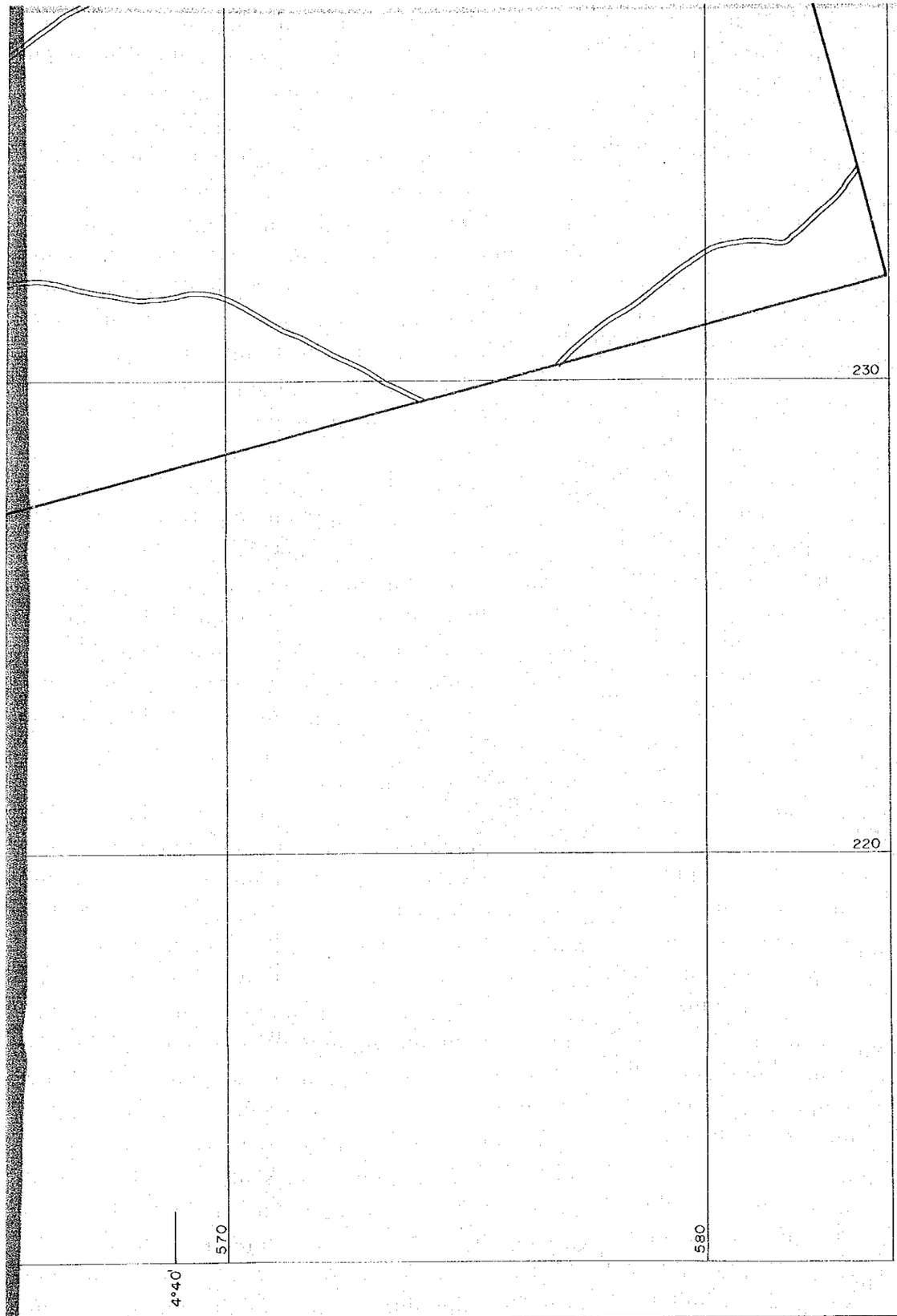

contaminated granite

granodiorite

schist

formation since Permo - Triassic

radioactivity from 150 c/s to 200 c/s (by SPP-2NF)

radioactivity over 200 c/s (by SPP-2NF)

geological boundary (clear/gradual)

(1) ~ (15) Pb - Cu - Ba Mineralization

(1) ~ (20) Uranium & Radioactive Mineralization

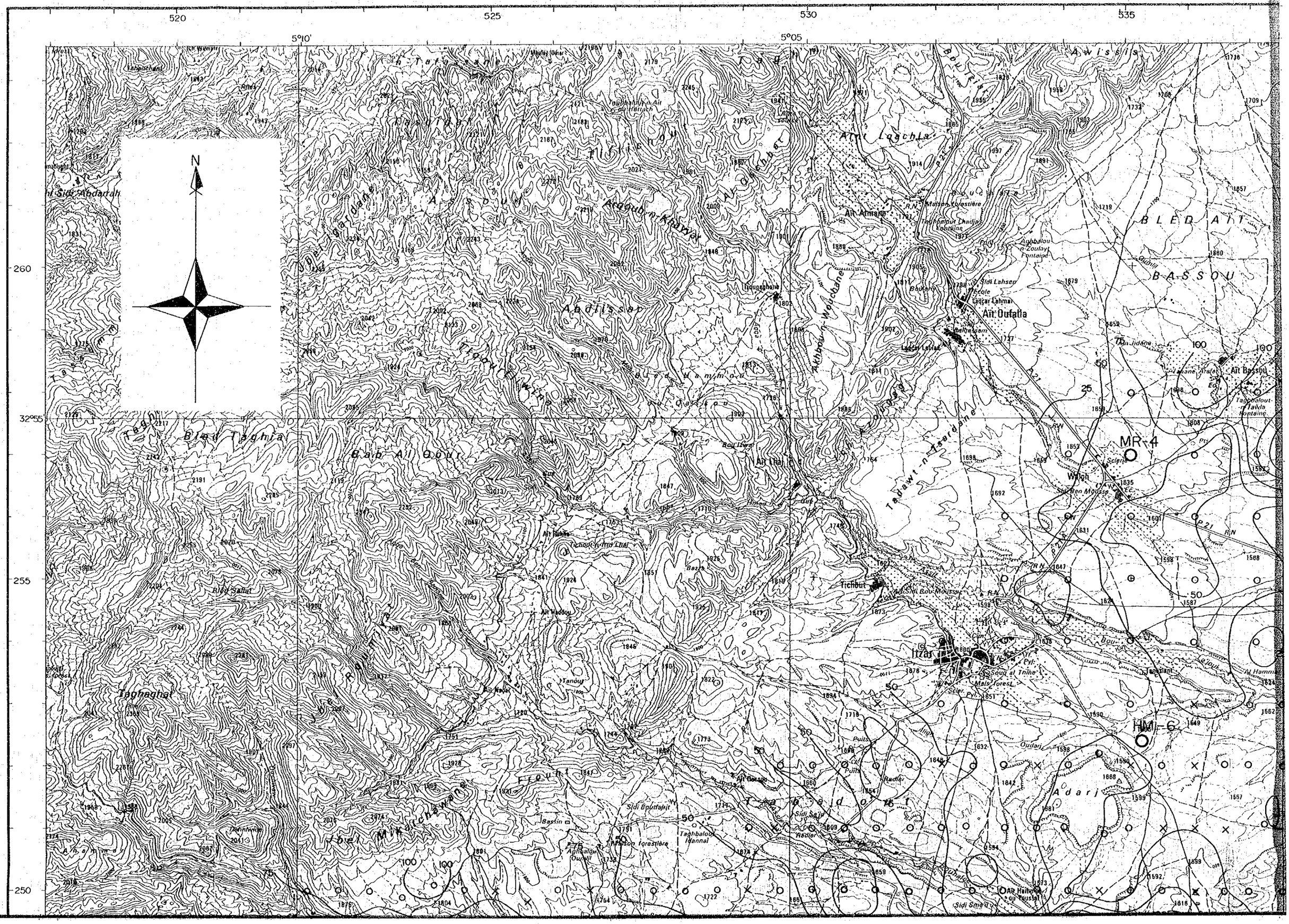
520
525
530
535
5°10'
5°05'
260
255
250
32°55'
N
Ait Ahmane
Ait Oufella
Ait Bassou
BLED AIT
BASSOU
Ait Lachia
Ait Lhal
Ichbout
Izrar
Souq el Tnine
Bab Ait Oour
Taghaghat
Ibel Mkarchenou
Adarj
Oudarj
Tadawit-n-Asardine
Akhbou-n-Woucbane
Abdilssap
Aragub-n-Kamar
Tadawit-n-Ifrane
Bled Hammou
Bou Gassou
Sidi Abdarrah
Sidi Lahsen
Ecole
Laqcar Lahmar
Sidi Bahassam
Laqcar Lahlak
Tagbalout-n-Tawis
Fontaine
Sidi Ben Moussa
Sidi Bou Moussa
Souq el Tnine
Mais forest
Sidi Bouchaib
Sidi Saïd
Radier
Puits
Sidi Smail
Ait Haiman
Sidi Ali
Tagbalout Hannal
Aghbalou Ouzilli
Bassin
Tanout
Ait Naïr
Ait Waddou
Ait Ikkou
Ait Ouzzou
Ait Ouzzou
Bled Tagnia
Bled Sallat
Tagbalout Lhadjaj
Fontaine
Aghbalou n-Zoulayt
Fontaine
Bou Lhal
Bou Lhal
Bou Lhal

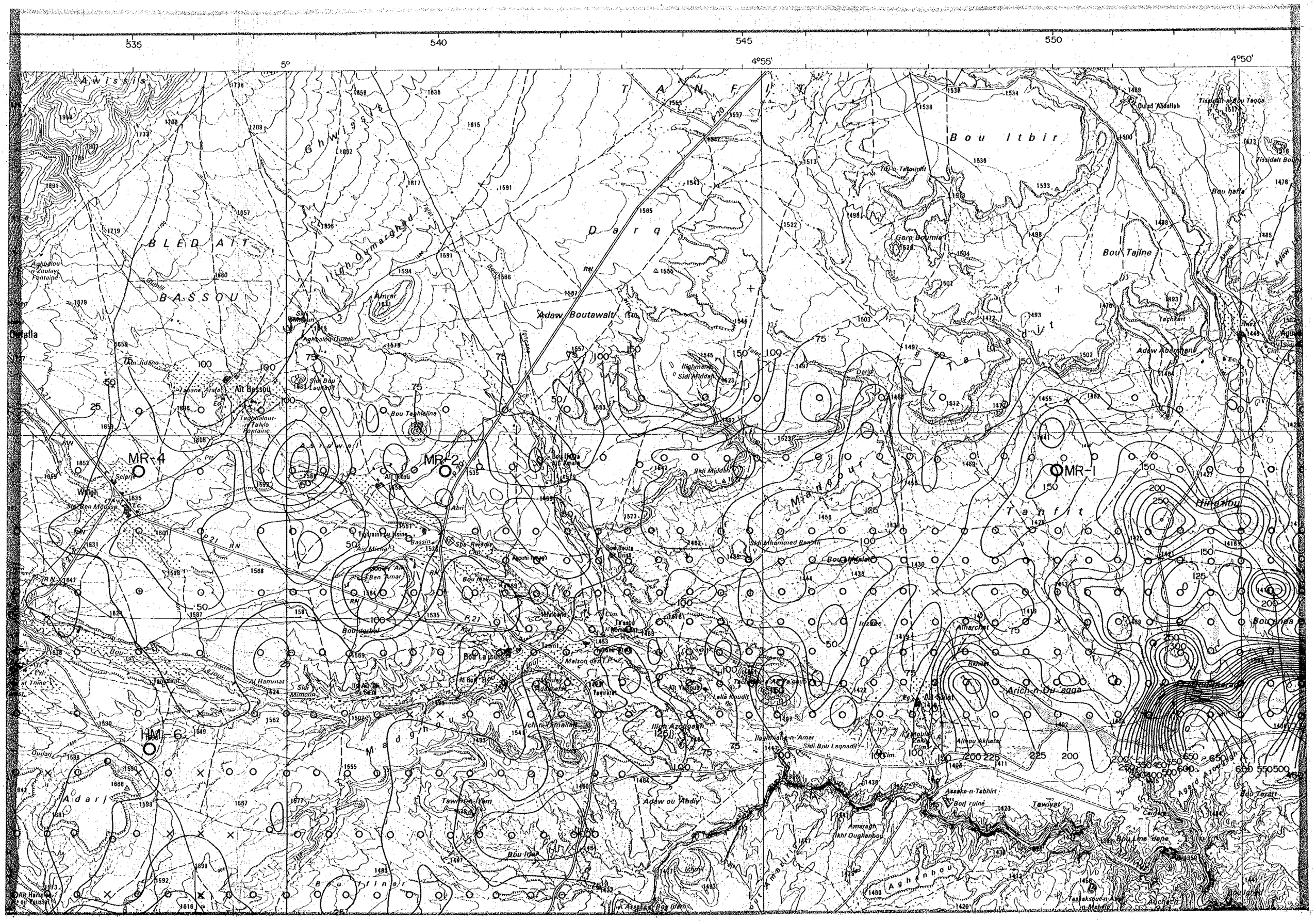
535
540
545
550
5°
4°55'
4°50'
Awissis
Ghwigsis
BLED AIT
BASSOU
Darq
Bou Itbir
Bou Tajine
Adaw Boutawalt
Ait Bassou
Ouallla
MR-4
MR-2
MR-1
HM-6
Tanfit
Madout
Adarj
Aghenbou
Aricch-n-Ou-agga
Hidzou
Tawiyat
Adaw ou Abdiy
Bou Lajour
Sidi Mimoun
Ait Ikou
Ait Hamou ou Youssef
Ouled Abdallah
Tisidalt-n-Bou Taqqa
Tisidalt Bou
Bou haffa
Gare Boutmia
Adaw Abaroane
Ilighmane
Sidi Middah
Bou Tashleline
Tawmat-n-Tam
Bou Iqa
Bou Ifinar
Ilighmane-n-Amar
Sidi Bou Laqnadil
Illigh Azoggogh
Ichm-n-Tamallah
Ait Ben Amar
Ait Mimoun
Ait Yakoub
Ait Ouhat
Ait Ouhat
Ait Ouhat

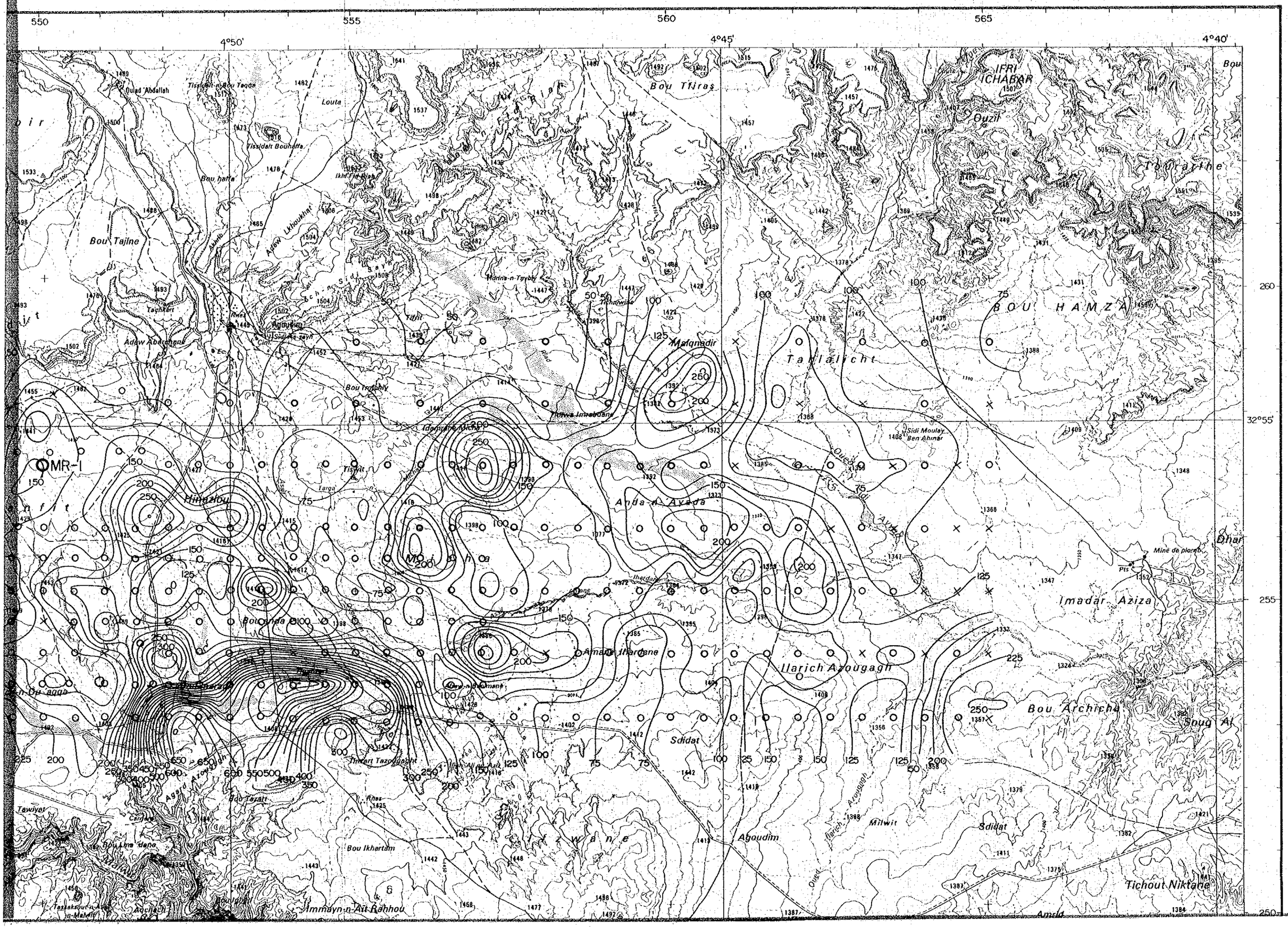
550
555
560
565
4°50'
4°45'
4°40'
260
32°55'
255
250
MR-1
Bou Tiras
IFRI ICHABAR
Ouzil
Tourarthe
Bou Tajine
Adaw Lkhoukhat
Adaw Aberchane
Taghkert
Tiliri
Malqnadir
Tamlalicht
BOU HAMZA
Bou Trifchiy
Idaqqane Nichat
Sidi Moulay Ben Ahmar
Hinhazlou
Anda n Ayada
Mine de plomb
Imadar Aziza
Bou Arfa
Amada Ihardane
Ilarich Azougagh
Bou Archicha
Souq Al
Sdidat
Tinfert Tazoughaght
Agadd Aiougagh
Bou Tazalt
Milwit
Agoudim
Bou Ikhertam
Immayn n Ait Rahhou
Tichout Niktane
Amda

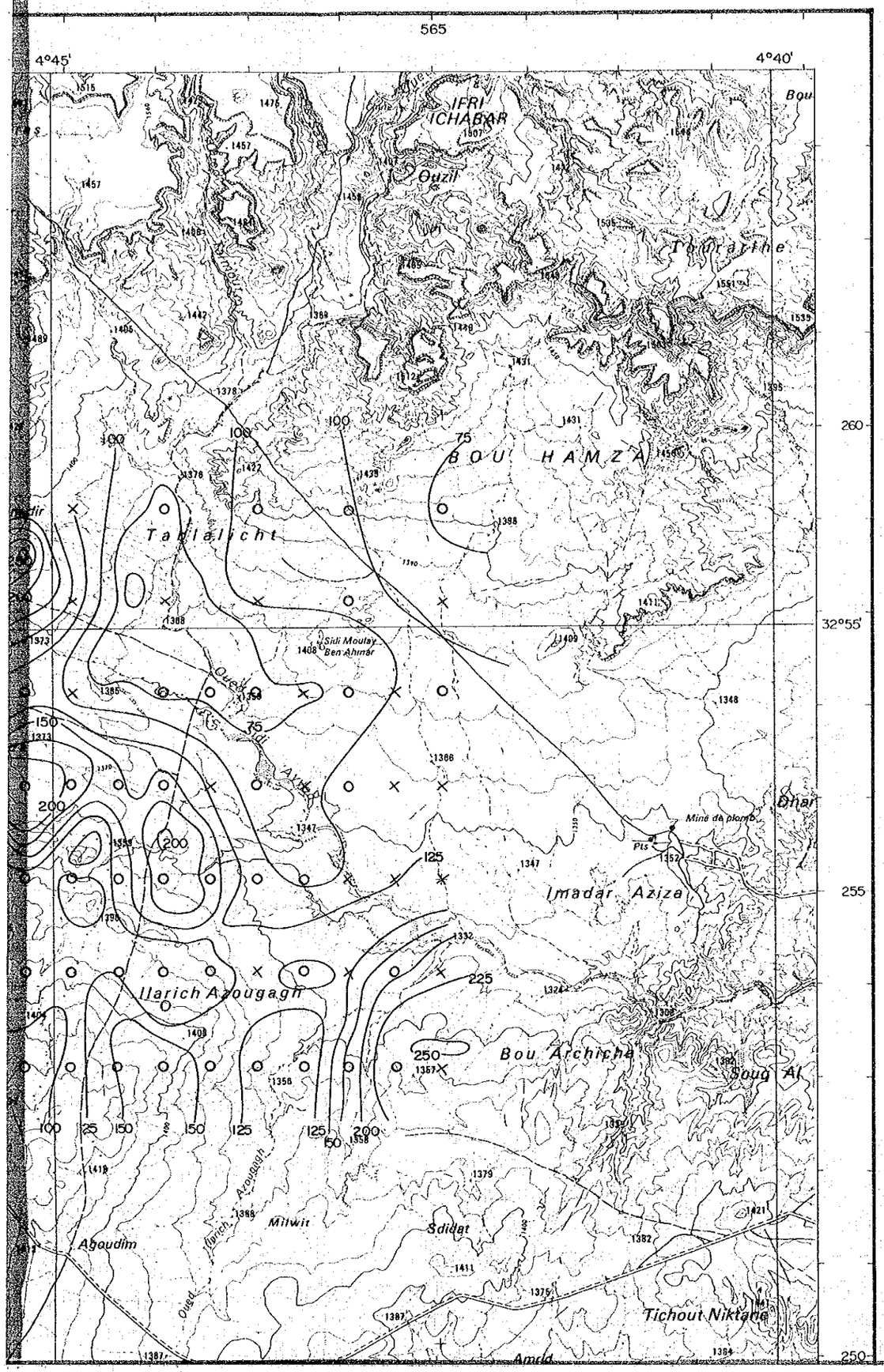

PL. 5

GEOLOGICAL SURVEY OF HAUTE MOULOUYA AREA, MOROCCO

PHASE II

CONTOUR MAP OF RADON ETCH SURVEY

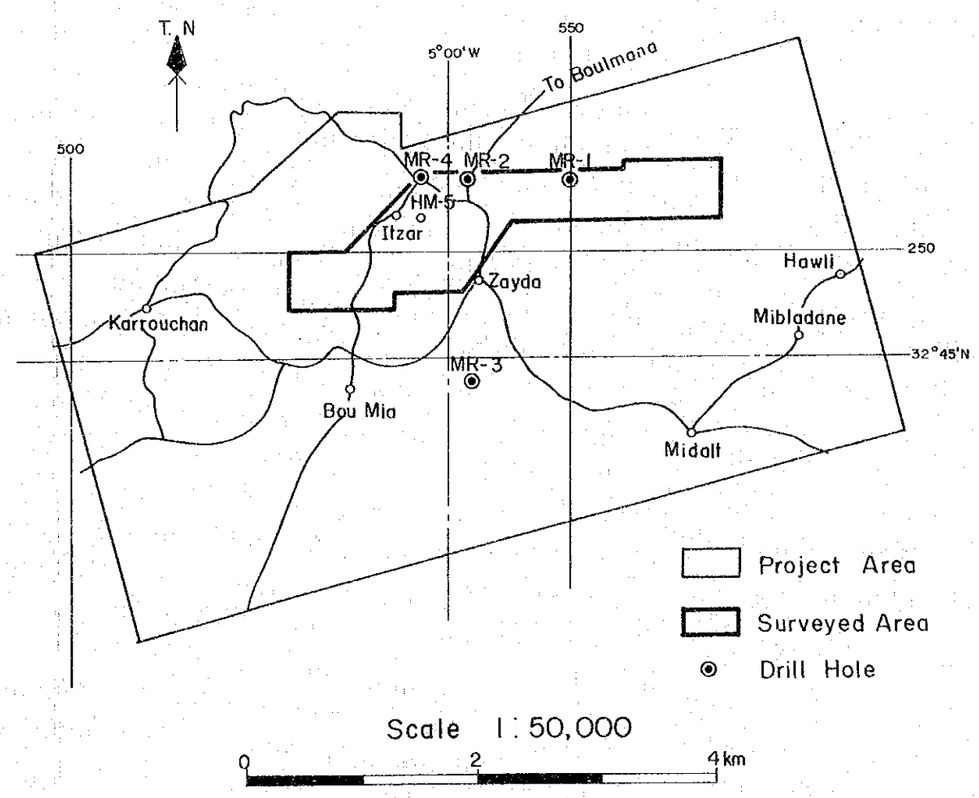

METAL MINING AGENCY OF JAPAN
JAPAN INTERNATIONAL COOPERATION AGENCY

FEBRUARY 1980

Prepared by MESCO, Inc.

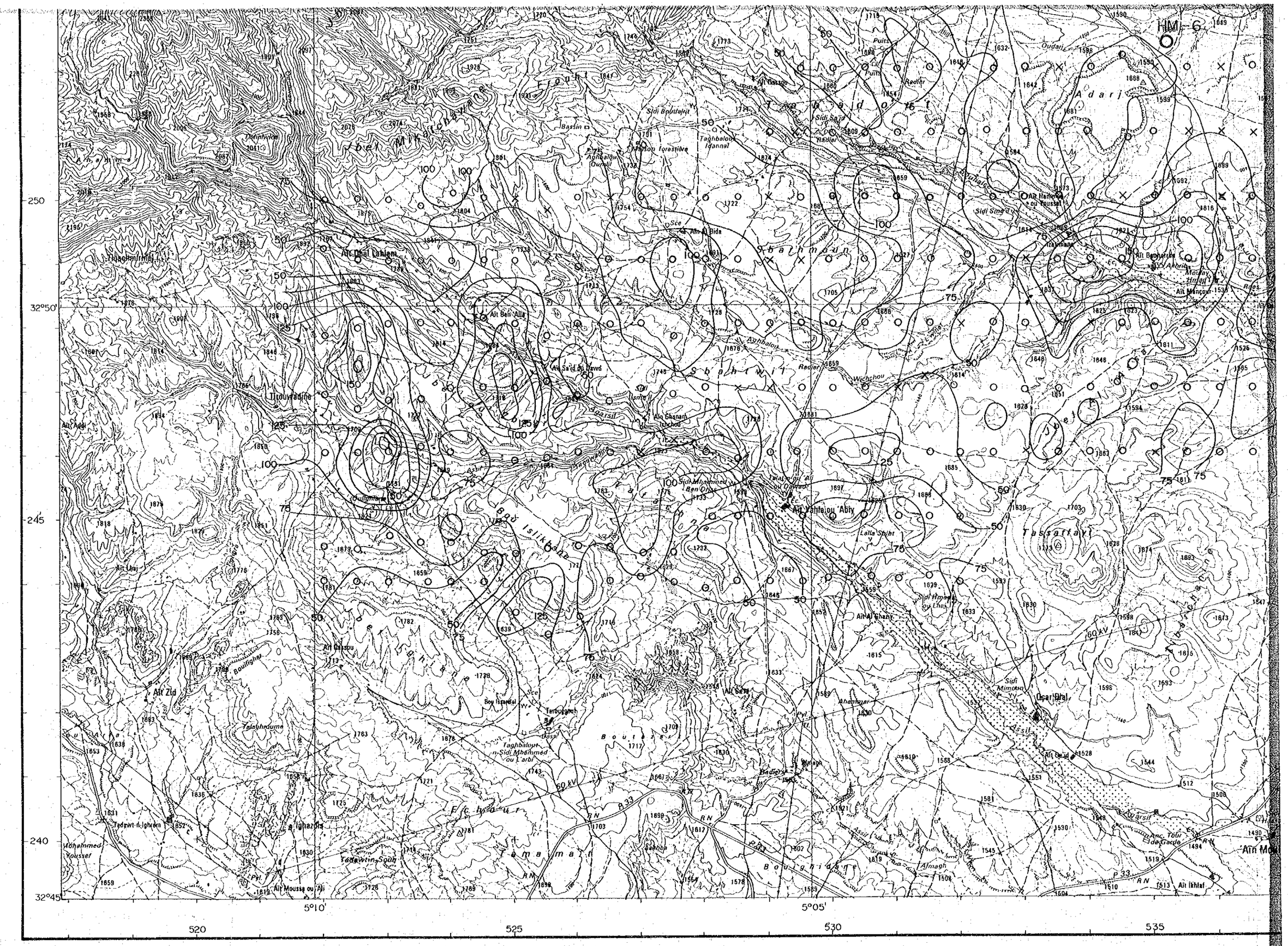
HM-6
Adarj
Sbahmoun
Sbahwit
Bou Islikhane
Tassaftayt
Ait Dhal Cahlem
Ait Ben Allal
Ait Sa'id ou Dawd
Ait Ghanam Ichchou
Ait Yahtajou 'Ably
Ait Al Ghazi
Ait Zid
Ait Moussa ou Ali
Ait Ikhlaf
Ait Mou
Oucar Ural
Tamamat
Bouighidane
Bouliguer
Wichchou
Agarsil
Assif
Almagh
Taghbalout n-Sidi Mhammed ou L'arbi
Sidi Mimoun
Sidi Said
Sidi Boulaijat
Taghbalout Idannal
Taghbalout Oumdil
Ahmamar
Lalla Shibt
Tadawin South
Tadawin n Ighrem
Mohammed Youssef
Tamaghdoute
Tabrikt
Tabrikt
Tabrikt

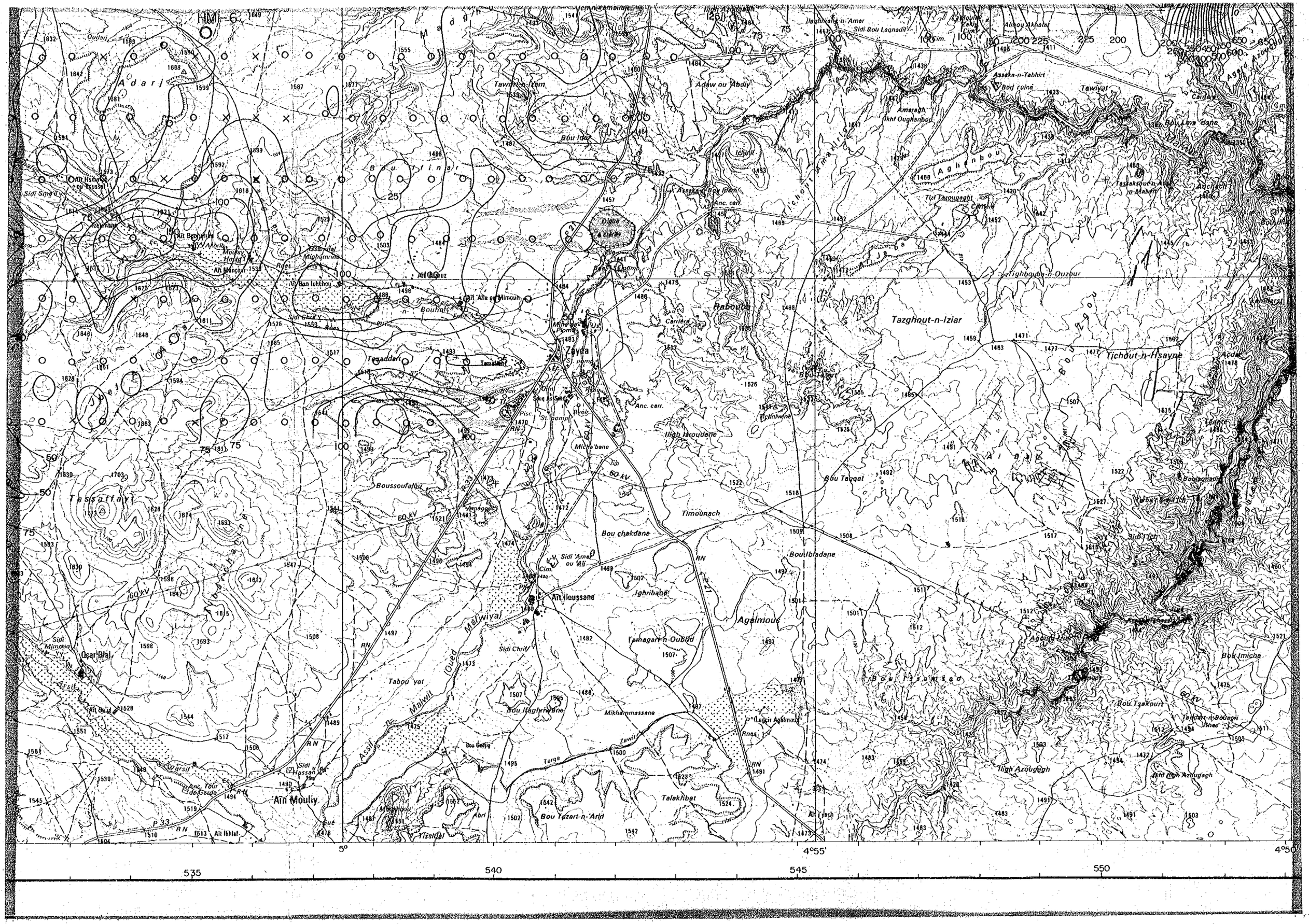
Adarl
Tawin-n-Iram
Adaw ou Abdiv
Bou Idar
Aghenbou
Tazghout-n-Iziar
Tichout-n-Hsayne
Rabouba
Zayda
Tessaddart
Tessattayi
Boussoufalou
Bou chakdane
Timounach
Bou Tazgat
Bouilbladane
Ait Ioussane
Agalmous
Malwiyal
Oued Malwiyl
Tabou yat
Bou Haghrane
Mikhammassane
Talakhbat
Bou Tazart-n-'Arid
Bou Tsakourt
Illigh Azougagh
Ait Mouliy
Sidi Mimoun
Assil
Aqarsil
Sidi Hassan
Ait Ikhlaf
Ichout
Ighibane
Sidi Chitt
Sidi 'Amar ou 'Ali
Ilighmane-n-Amar
Sidi Bou Laqnadil
Almou Akhatar
Assaka-n-Tabhirt
Tawiyat
Amaragh
Ikht Oughenbod
Tizi Taqougaqit
Tighbouba-n-Ouzbur
Bou Ibam
Digue
Bou Tsakourt
Bou Imicha
Ait Ilyach
Ait Ali ou Himoun
Ait Bouzouz
Ait Hamou ou Tsussal
Ait Bouhamou
Moulay Ahmad
Ait Mancour
Ait Bou Ichchou
Assamdal Mighamma
Sidi Ghazi
Bouhulf
Oued Ichchou
Oudari
Ouzar Bhal
Ait Ikhlaf
Ait Ilyach
Ait Ilyach
Ait Ilyach

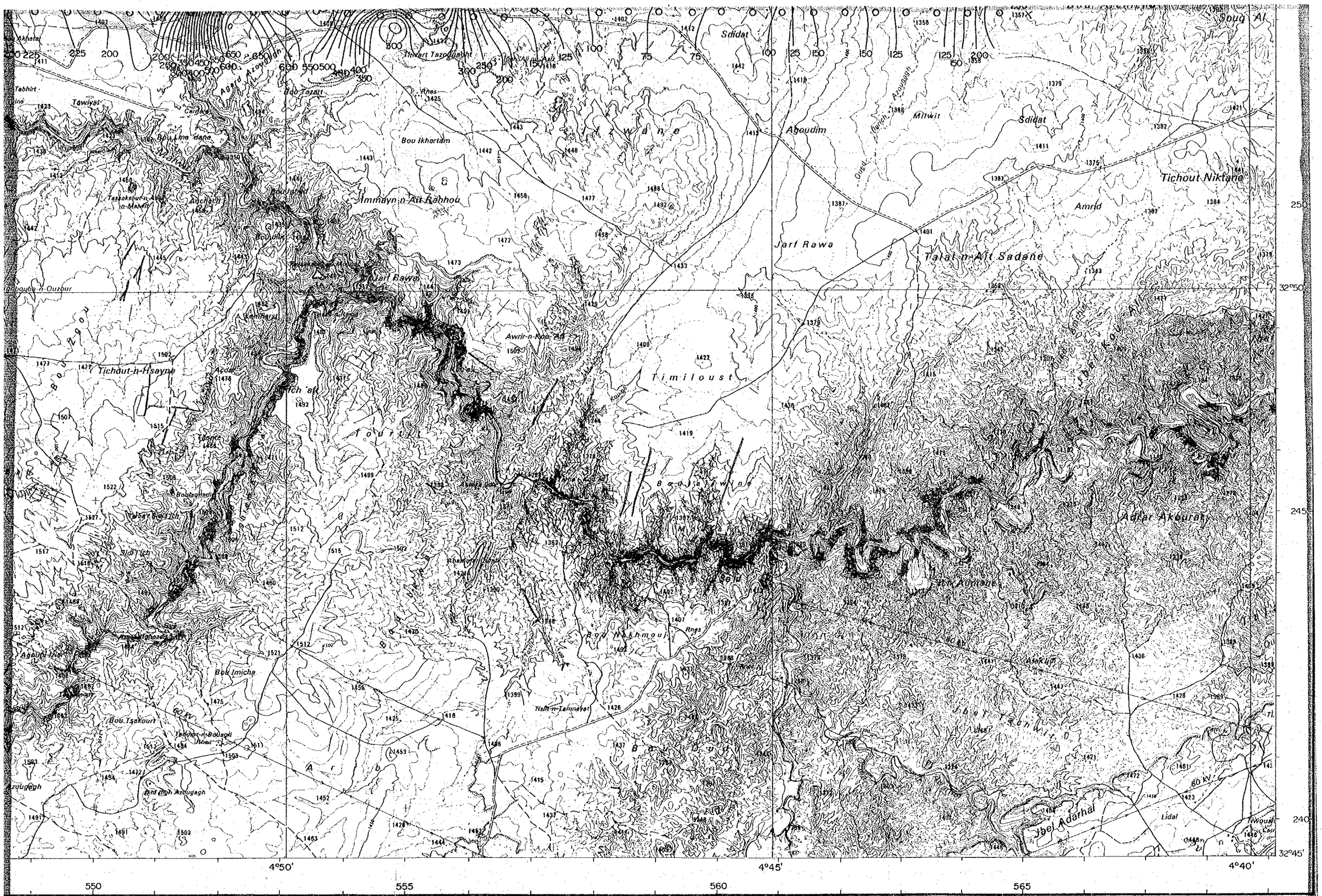
Sdidat
Aboudim
Mitwit
Sdidat
Tichout Niktane
Amrid
Jarf Rawa
Talat n-Ait Sadane
Immayn n-Ait Rahhou
Bou Ikhartam
Jarf Rawa
Awrir-n-Koa
Tichaut-n-Hsayne
Timiloust
Agdar Akouran
Bou Imicha
Bou Tsakourt
Bou Nakhmou
Nsih-n-Taimnavat
Jbel Adarhal
Lidal
Tiwouri
Azougagh
Tebhirt
Towlyat
Bou Tazatt
Rhas
Ouad
Ouisk
Ifurch
Azougagh
Tichout
Ich'ah
Ich Aurhane
Asokur
Jbel Rohairo
Bou Zgou
Bou Tsakourt
Tebhirt-n-Bouagdi
Rhas
60 KV
60 KV
32°50'
32°45'
4°50'
4°45'
4°40'
250
245
240
550
555
560
565