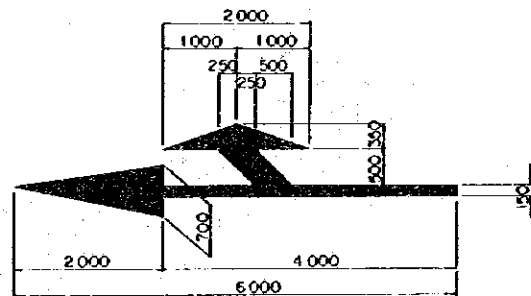
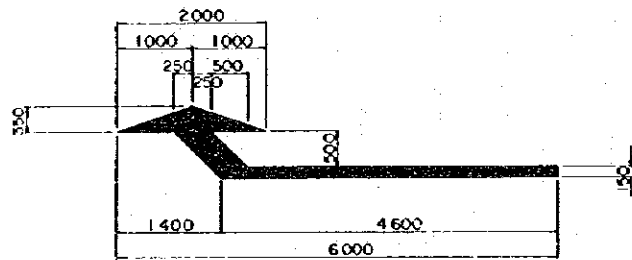
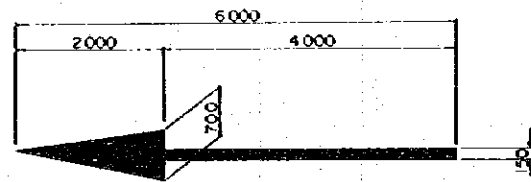
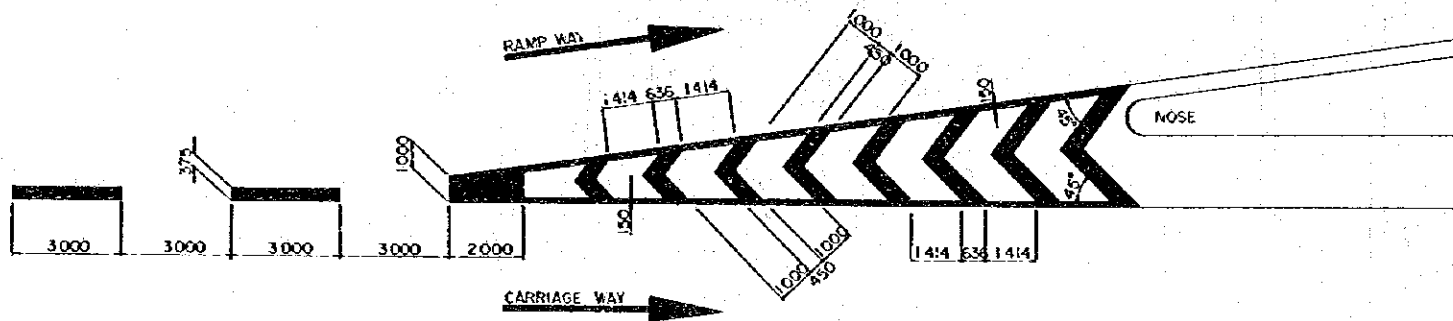
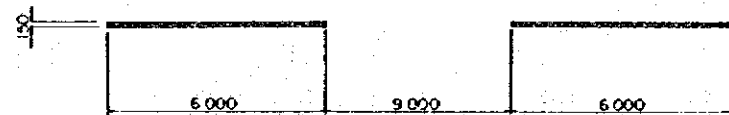


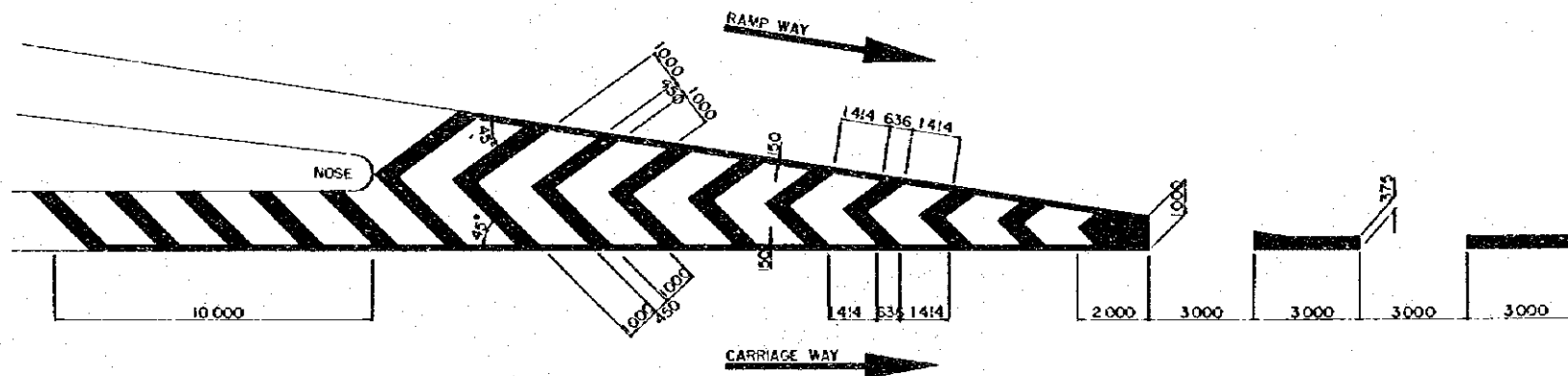
### DIVERGING TRAFFIC



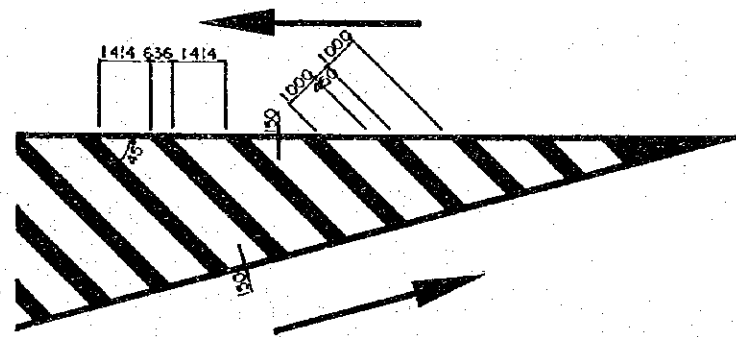
### GROUND MARKING



### MERGING TRAFFIC



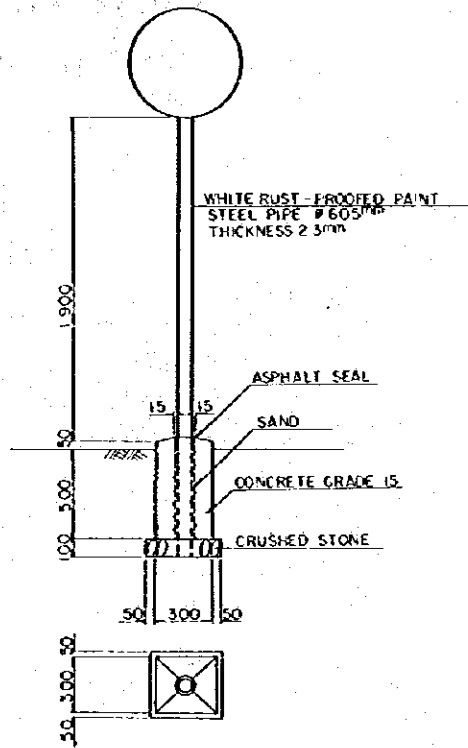
### OPPOSITE TRAFFIC



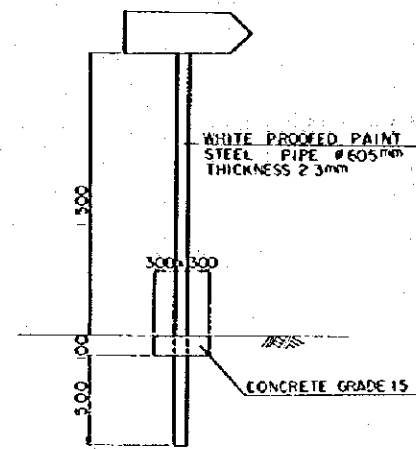
REDUCED PLAN  
THE REDUCTION SCALE USED IS 1/20 TO THE ORIGINAL PLAN AND APPLYS TO THE ORIGINAL PLANS ONLY.

AFRICAN DEVELOPMENT BANK GOVERNMENT OF MAURITIUS	
BEAU BASSIN - FORT LOUIS LINK ROAD FINAL DESIGN	
ROAD MARKING STANDARD	
Scale 1 : 10,50	SHEET NO. 117/152
Date:	1960
JAPAN INTERNATIONAL COOPERATION AGENCY	

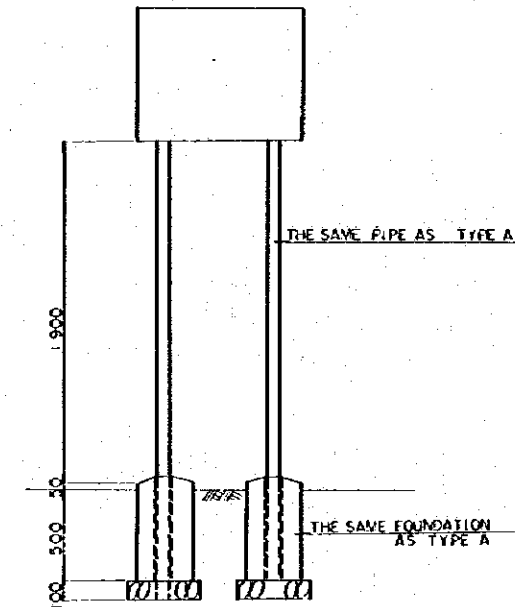
TYPE A



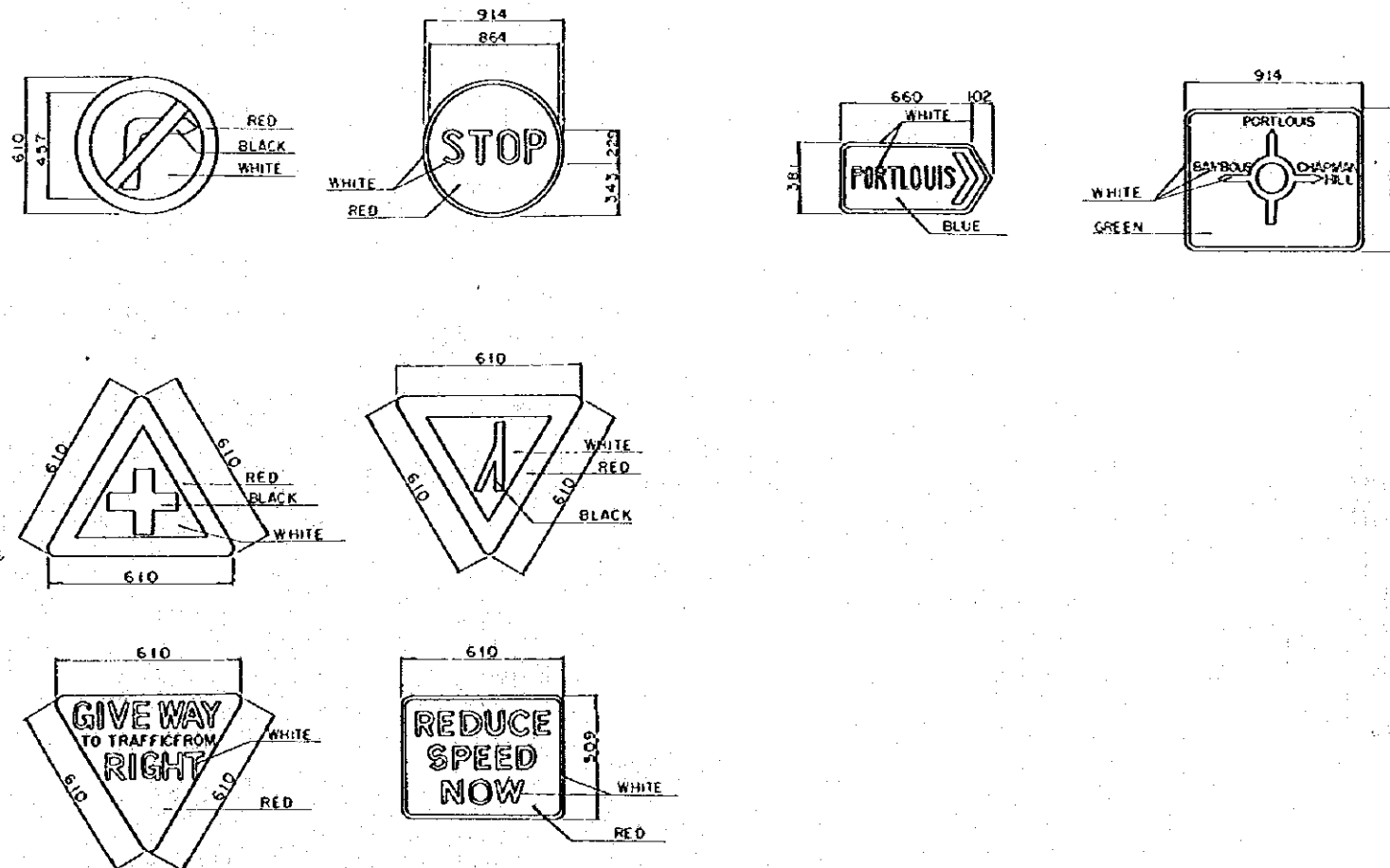
TYPE B



TYPE C



SPECIMEN OF THE SIGN PLATES

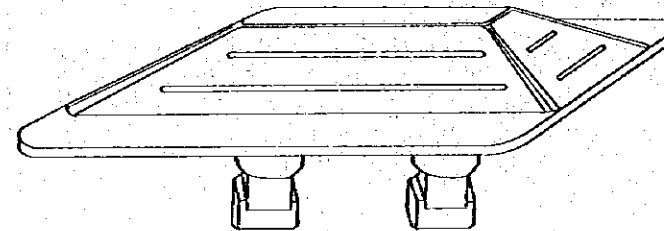
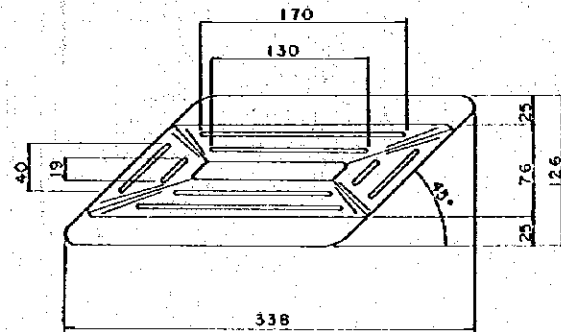


REDUCED PLAN  
THE REDUCTION SCALE USED IS 1/20 TO THE ORIGINAL PLAN AND APPLYS TO THE ORIGINAL PLANS ONLY.

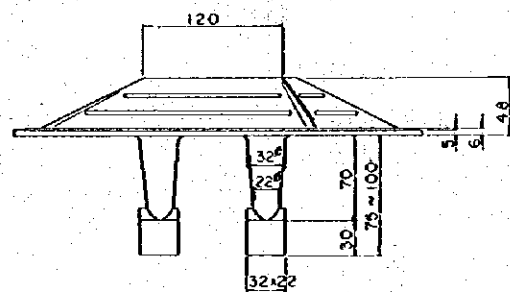
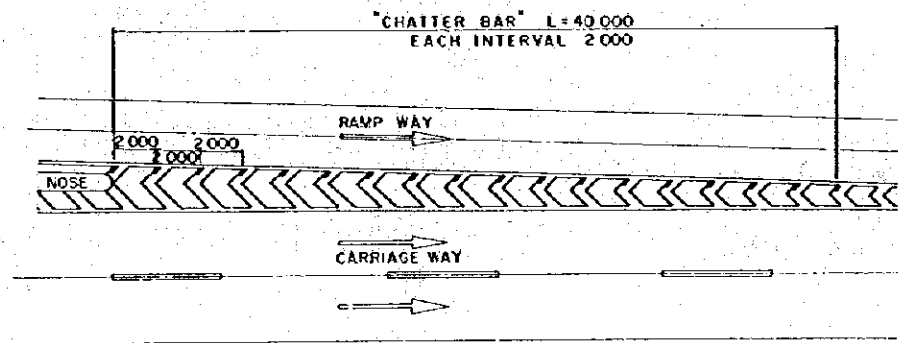
AFRICAN DEVELOPMENT BANK GOVERNMENT OF MAURITIUS	
BEAU BASSIN - PORT LOUIS LINK ROAD FINAL DESIGN	
SIGNS AND DETAIL OF FOUNDATION	
Scale 1 : 20	SHEET NO. 118 / 152
Date:	1980
JAPAN INTERNATIONAL COOPERATION AGENCY	

**ROAD STUD**

"CHATTER BAR" SCALE 1:30

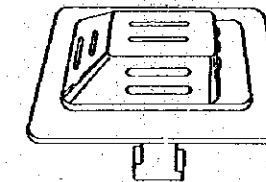
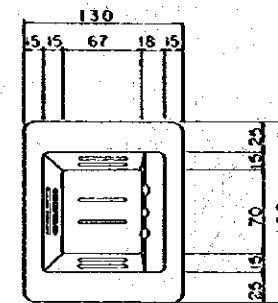


SETTING PLAN SCALE 1:200

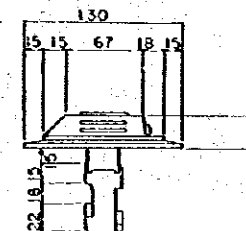
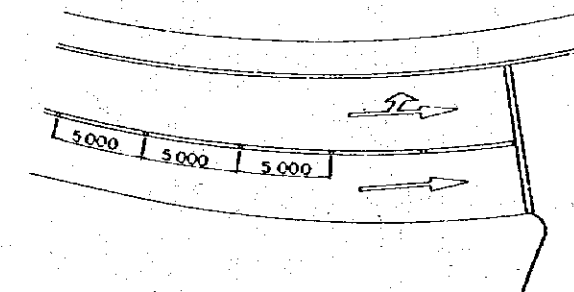


**ROAD STUD**

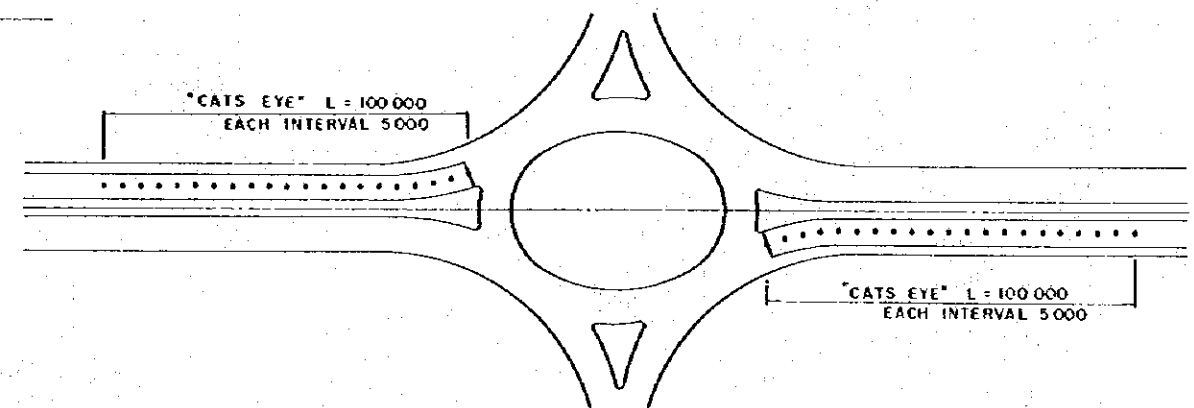
"CATS EYE" SCALE 1:30



SETTING PLAN SCALE 1:200

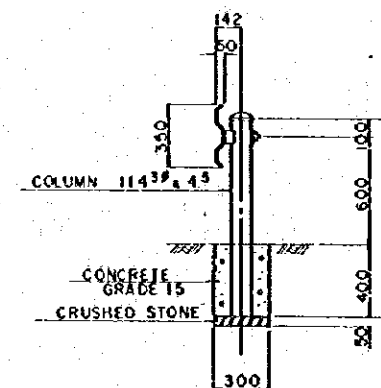
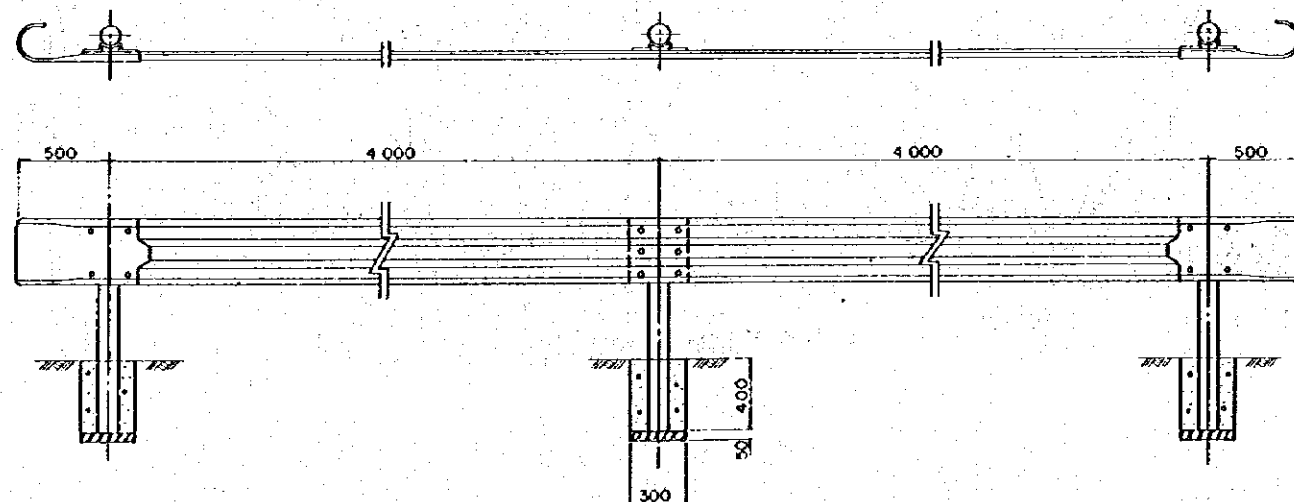


PLAN SCALE 1:1000



**GUARD RAIL (TYPE - A)**

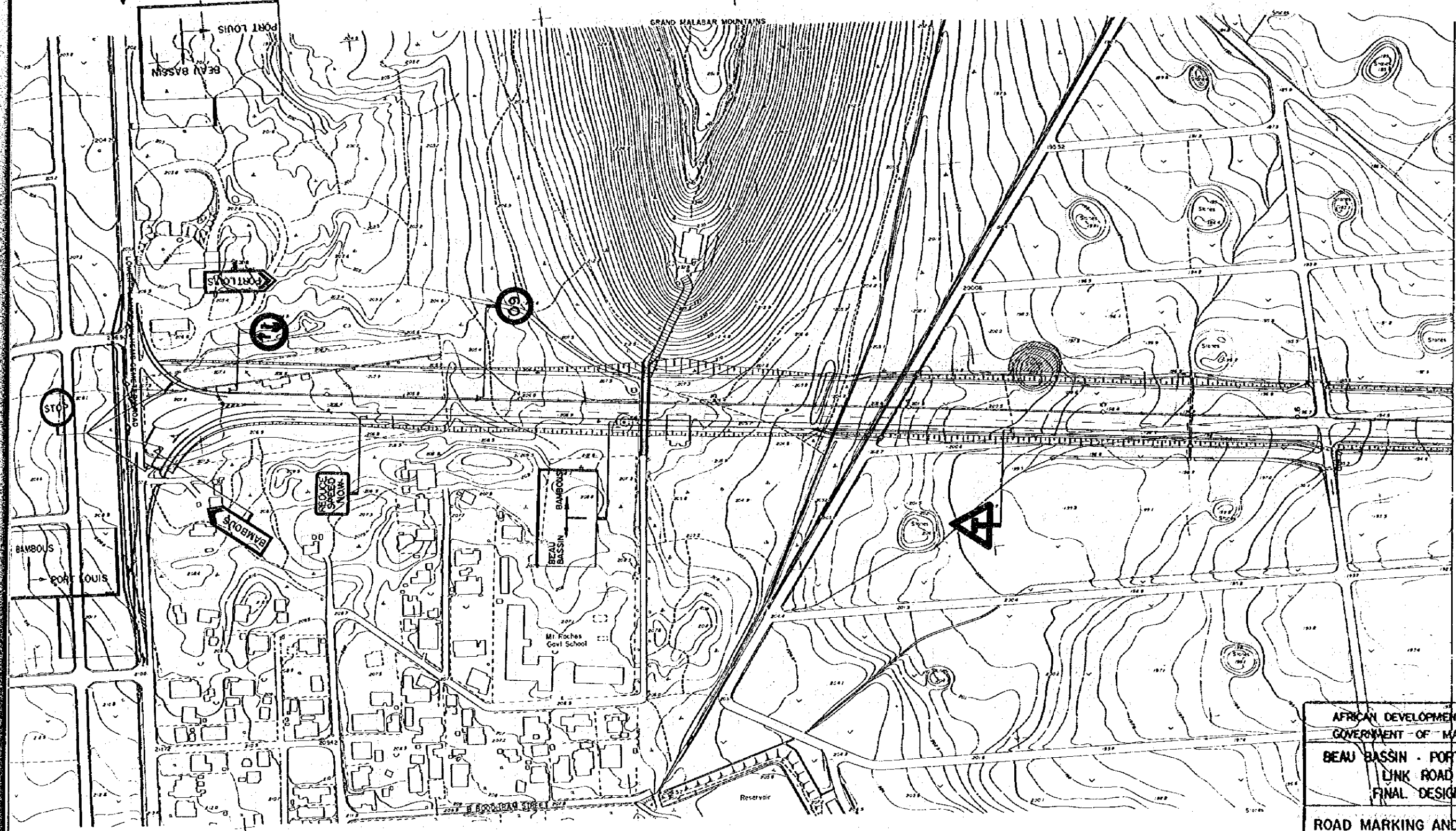
SCALE 1:20



REDUCED PLAN  
THE REDUCTION SCALE USED IS 1/20 TO THE ORIGINAL PLAN AND APPLYS TO THE ORIGINAL PLANS ONLY.

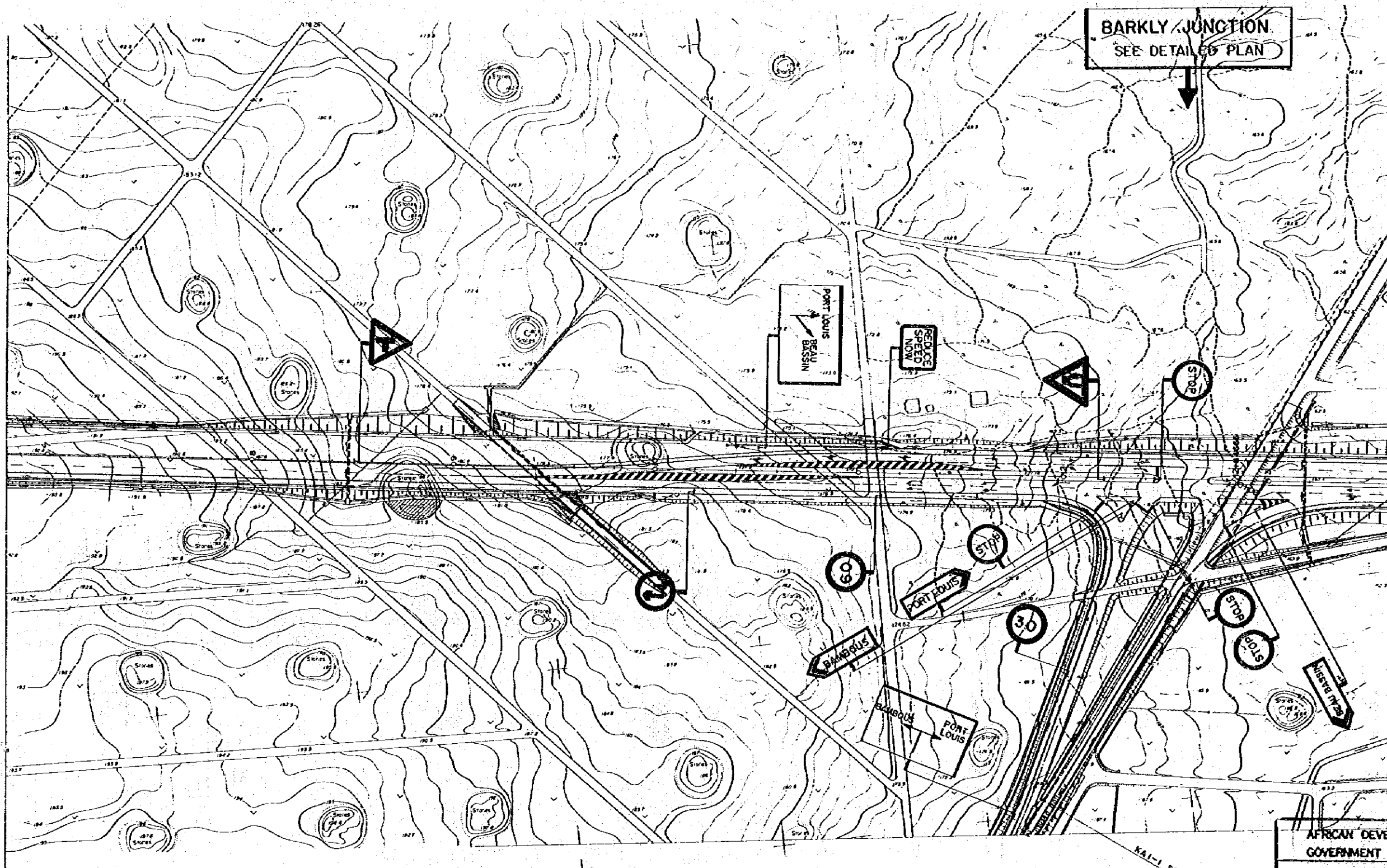
AFRICAN DEVELOPMENT BANK GOVERNMENT OF MAURITIUS	
BEAU BASSIN - PORT LOUIS LINK ROAD FINAL DESIGN	
ROAD MARKING AND SIGNS ROAD STUD, GUARD RAIL	
Scale 1:20,30,200,000	SHEET NO. 119/152
Date:	1980
JAPAN INTERNATIONAL COOPERATION AGENCY	

SI. MARTIN JUNCTION  
SEE DETAILED PLAN



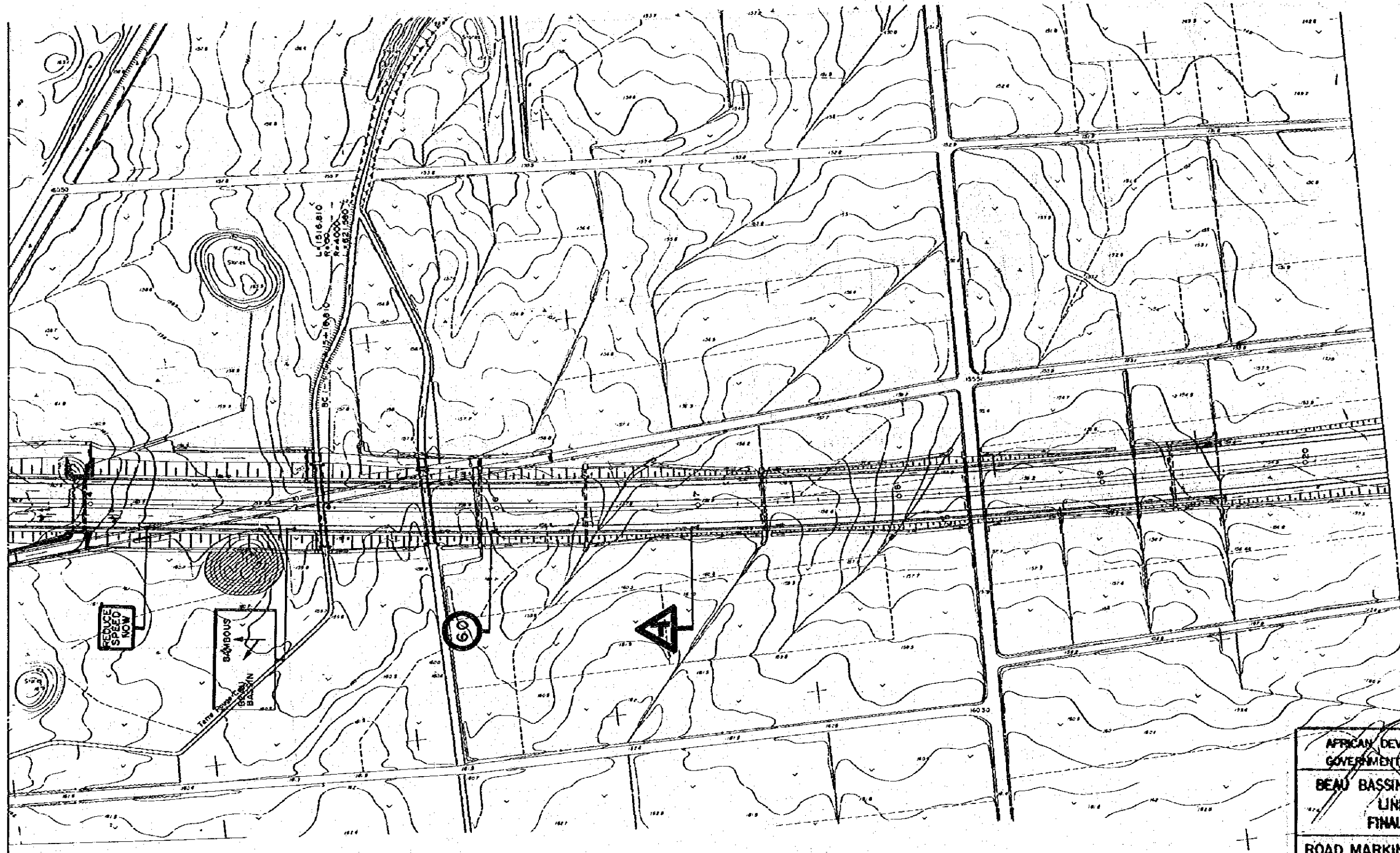
REDUCED PLAN  
THE REDUCTION SCALE USED IS 1/20 TO THE ORIGINAL PLAN AND APPLYS TO THE ORIGINAL PLANS ONLY.

AFRICAN DEVELOPMENT BANK GOVERNMENT OF MAURITIUS	
BEAU BASSIN - PORT LOUIS LINK ROAD FINAL DESIGN	
ROAD MARKING AND SIGNS PLAN	
STA. 0+00 ~ STA. 6+80	
Scale 1 : 1000	SHEET NO. 120/152
Date:	1980
JAPAN INTERNATIONAL COOPERATION AGENCY	



REDUCED PLAN  
 THE REDUCTION SCALE USED  
 IS 1/20 TO THE ORIGINAL  
 PLAN AND APPLYS TO THE  
 ORIGINAL PLANS ONLY.

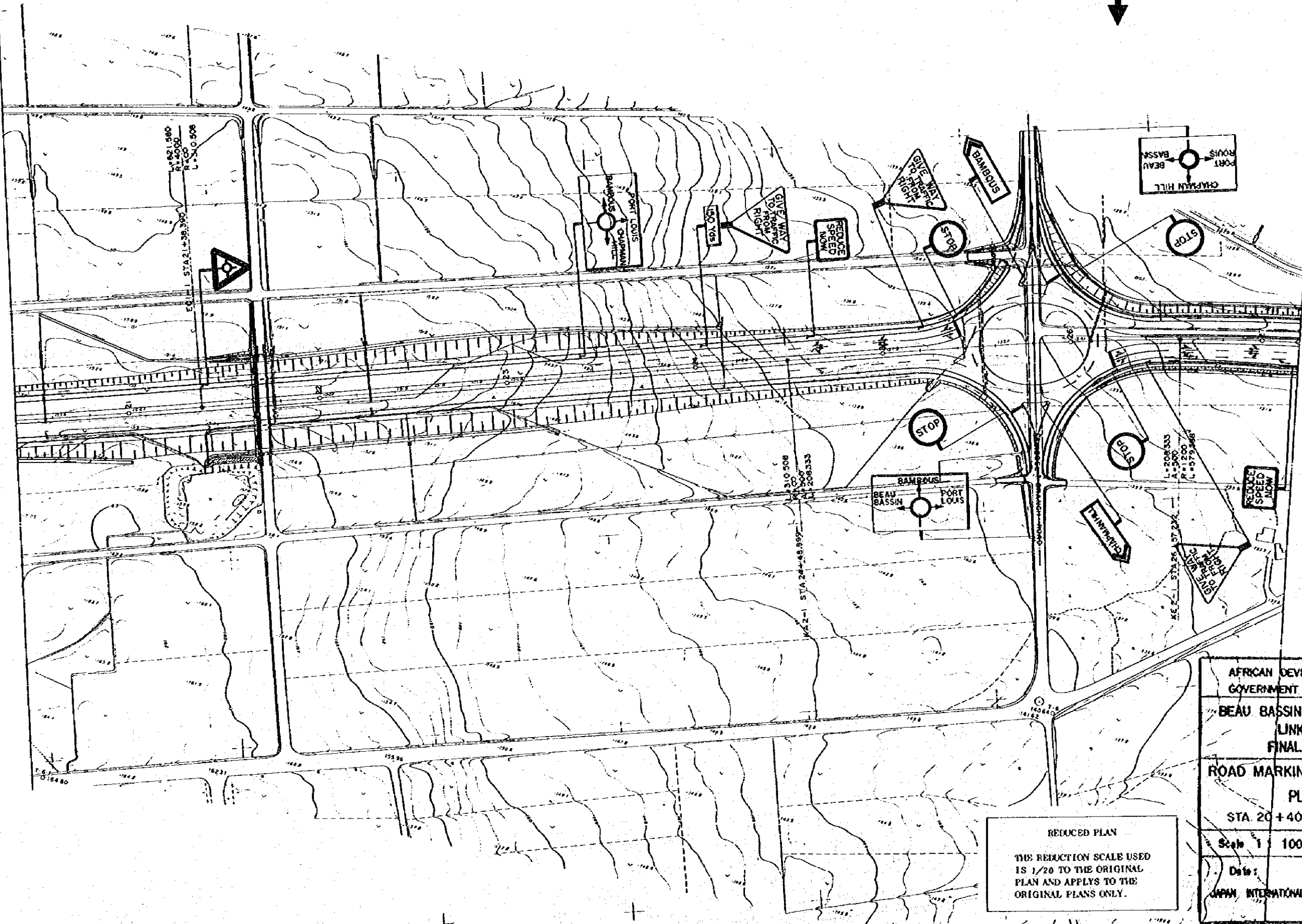
AFRICAN DEVELOPMENT BANK GOVERNMENT OF MAURITIUS	
BEAU BASSIN - PORT LOUIS LINK ROAD FINAL DESIGN	
ROAD MARKING AND SIGNS PLAN	
STA. 6+80~STA. 13+60	
Scale 1 : 1000	SHEET NO. 121/152
Date:	1990
JAPAN INTERNATIONAL COOPERATION AGENCY	



REDUCED PLAN  
 THE REDUCTION SCALE USED  
 IS 1/20 TO THE ORIGINAL  
 PLAN AND APPLYS TO THE  
 ORIGINAL PLANS ONLY.

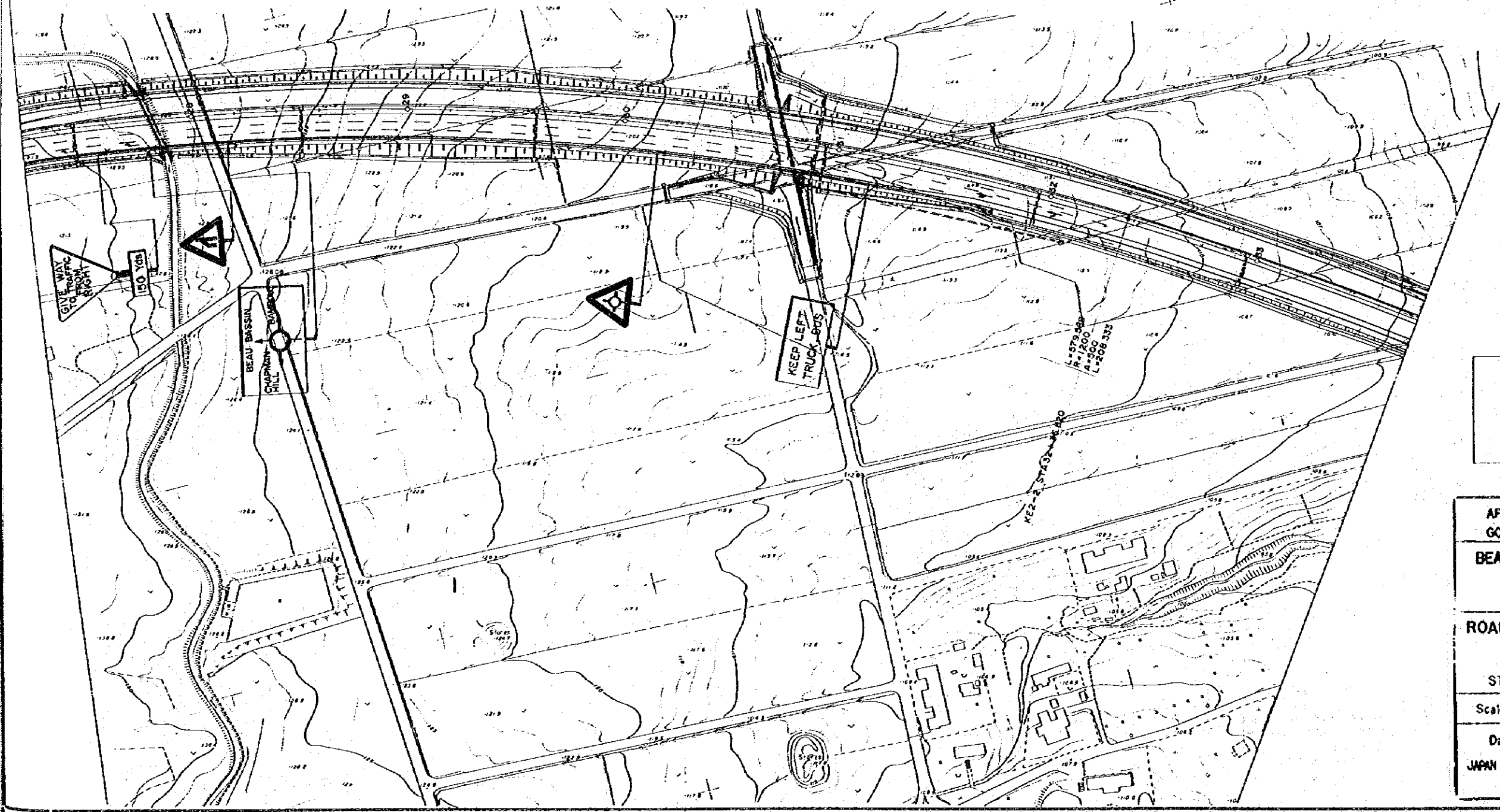
AFRICAN DEVELOPMENT BANK GOVERNMENT OF MAURITIUS	
BEAU BASSIN - PORT LOUIS LINK ROAD FINAL DESIGN	
ROAD MARKING AND SIGNS PLAN	
STA. 13+60~STA. 20+40	
Scale 1 : 1000	SHEET NO. 122/152
Date:	1980
JAPAN INTERNATIONAL COOPERATION AGENCY	

CHEBEL BRANCH ROAD  
 ROUNDABOUT PLAN  
 SEE DETAILED PLAN



REDUCED PLAN  
 THE REDUCTION SCALE USED  
 IS 1/20 TO THE ORIGINAL  
 PLAN AND APPLYS TO THE  
 ORIGINAL PLANS ONLY.

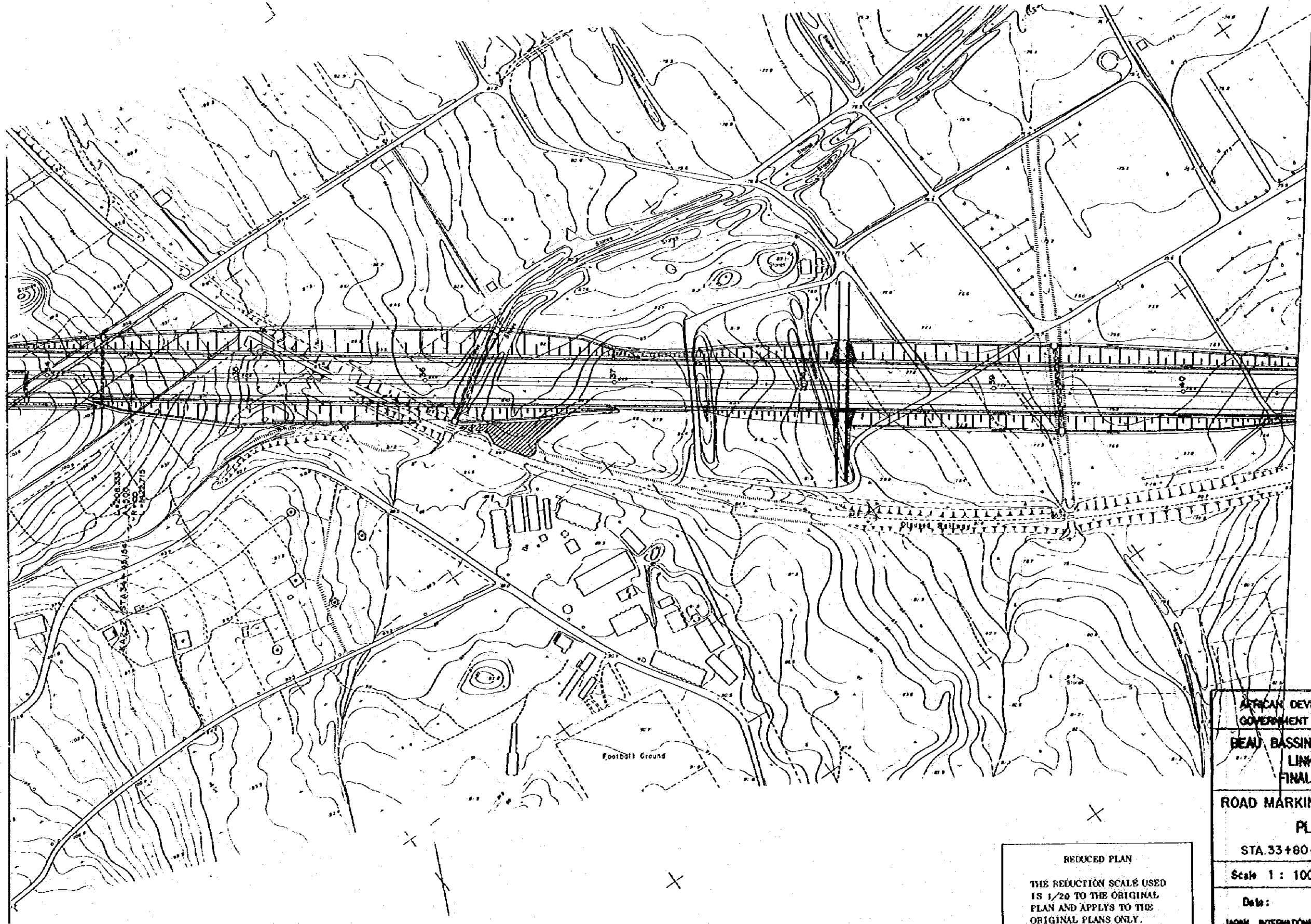
AFRICAN DEVELOPMENT BANK GOVERNMENT OF MAURITIUS		
BEAU BASSIN - PORT LOUIS LINK ROAD FINAL DESIGN		
ROAD MARKING AND SIGNS PLAN		
STA 20+40~STA 27+20		
Scale	1 1000	SHEET NO. 123/152
Date:	1980	
JAPAN INTERNATIONAL COOPERATION AGENCY		



REDUCED PLAN  
 THE REDUCTION SCALE USED  
 IS 1/20 TO THE ORIGINAL  
 PLAN AND APPLYS TO THE  
 ORIGINAL PLANS ONLY.

AFRICAN DEVELOPMENT BANK GOVERNMENT OF MAURITIUS	
BEAU BASSIN - PORT LOUIS LINK ROAD FINAL DESIGN	
ROAD MARKING AND SIGNS PLAN	
STA. 27+20~STA. 33+80	
Scale 1 : 1000	SHEET NO. 24/152
Date: 1980	
JAPAN INTERNATIONAL COOPERATION AGENCY	

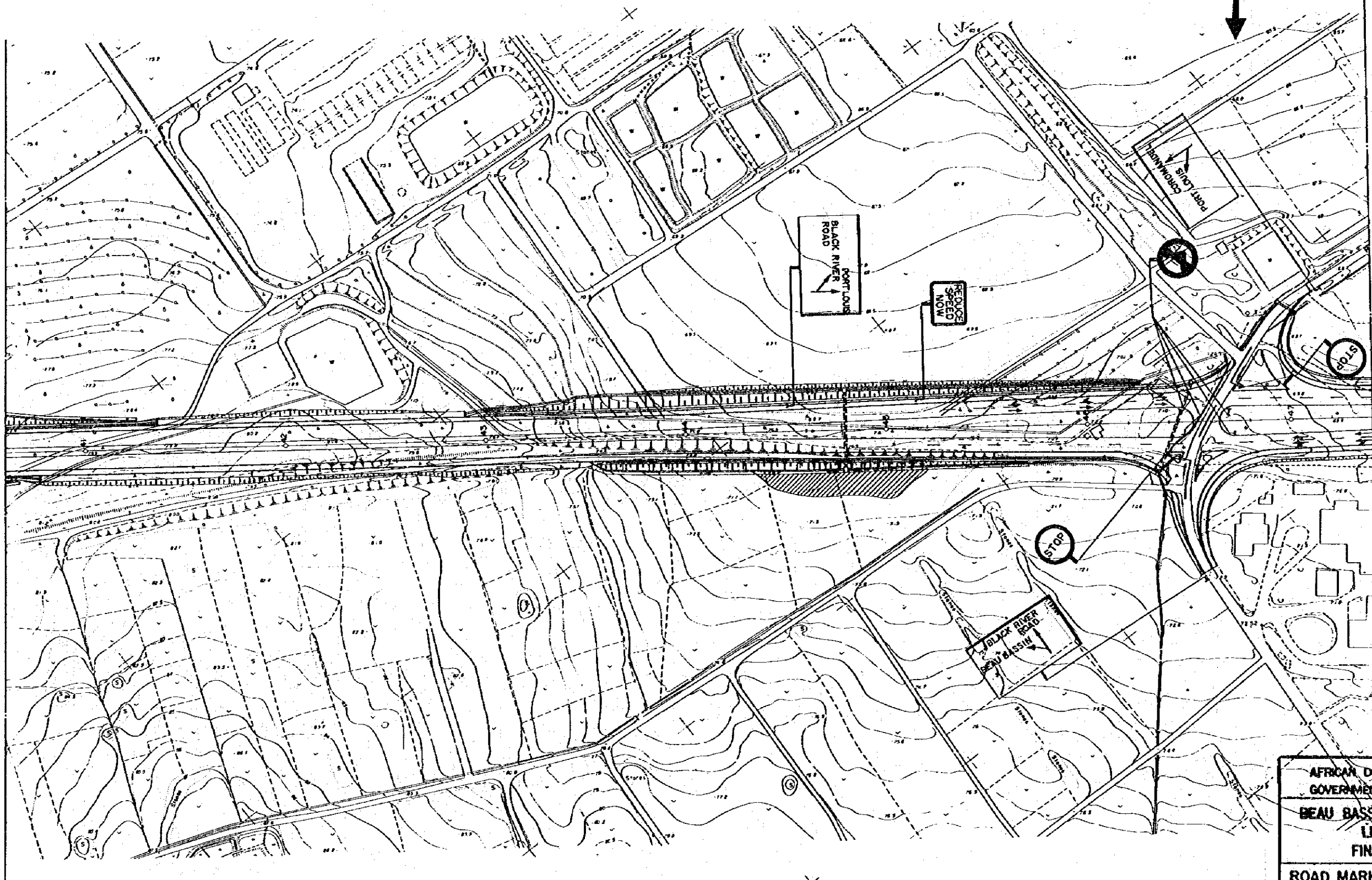




REDUCED PLAN  
 THE REDUCTION SCALE USED  
 IS 1/20 TO THE ORIGINAL  
 PLAN AND APPLYS TO THE  
 ORIGINAL PLANS ONLY.

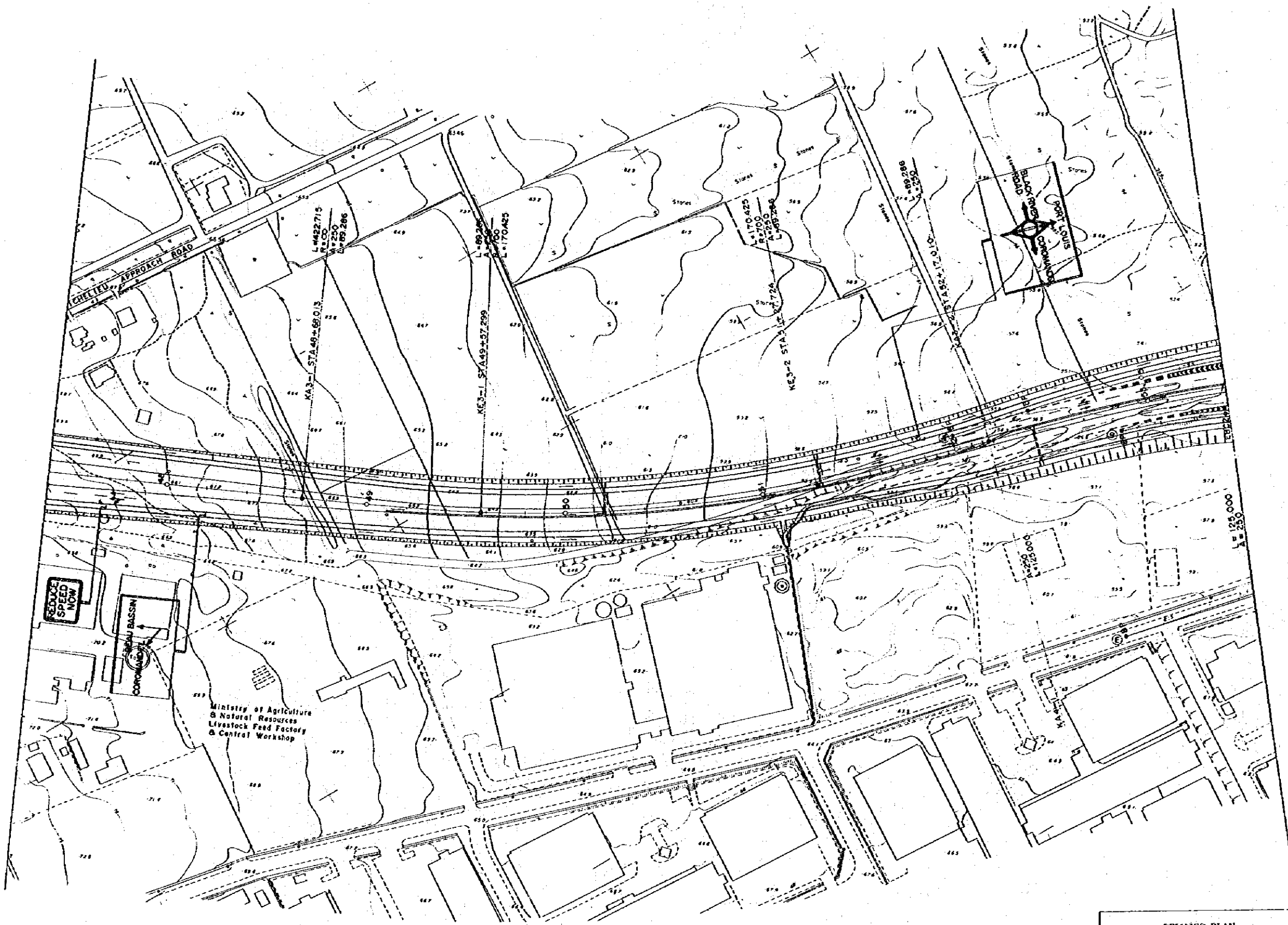
AFRICAN DEVELOPMENT BANK GOVERNMENT OF MAURITIUS	
BEAU BASSIN - PORT LOUIS LINK ROAD FINAL DESIGN	
ROAD MARKING AND SIGNS PLAN	
STA. 33+80~STA. 40+60	
Scale 1 : 1000	SHEET NO. 123/152
Date:	1980
JAPAN INTERNATIONAL COOPERATION AGENCY	

RICHELIEU APPROACH ROAD  
JUNCTION  
SEE DETAILED PLAN



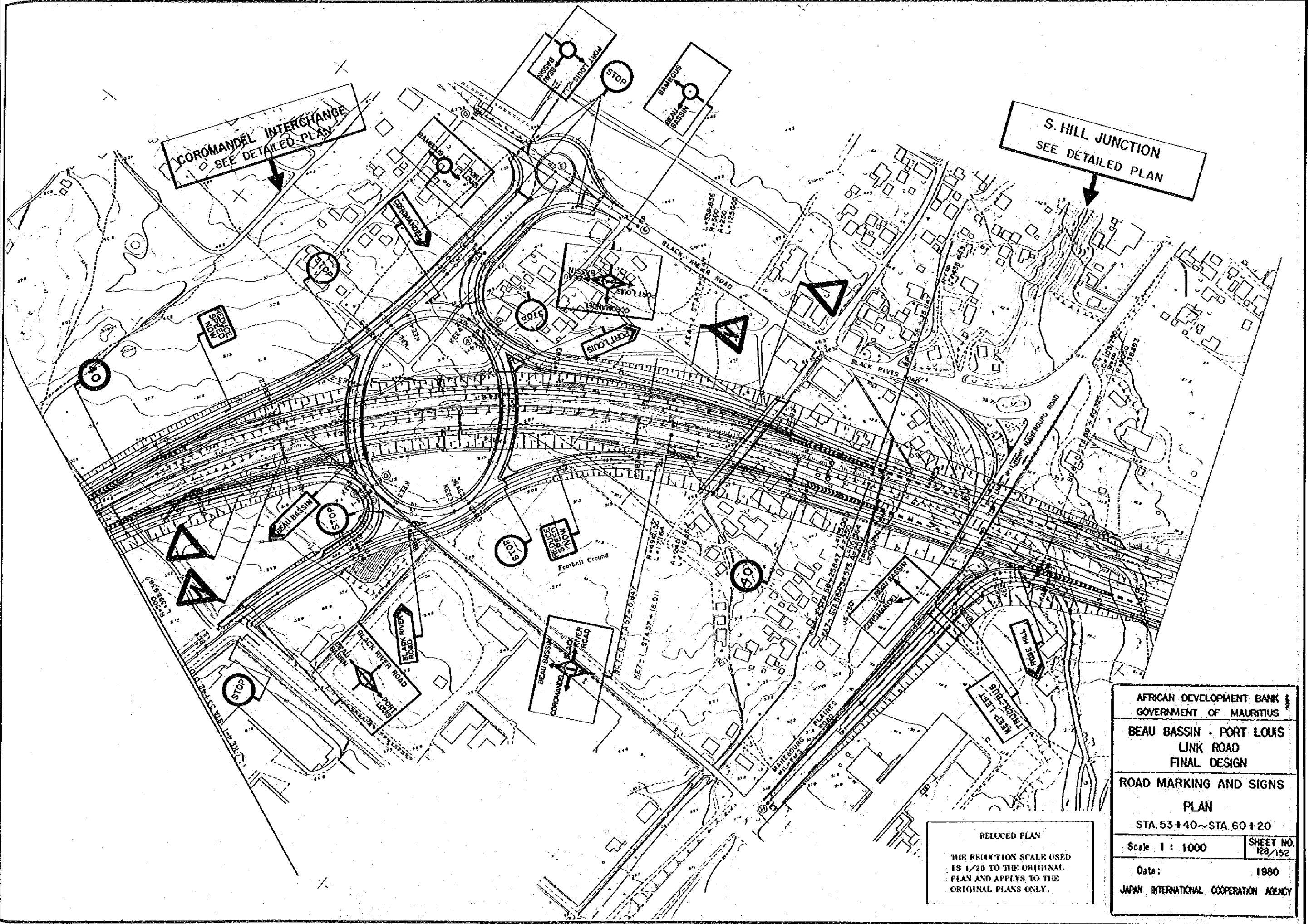
REDUCED PLAN  
THE REDUCTION SCALE USED  
IS 1/20 TO THE ORIGINAL  
PLAN AND APPLYS TO THE  
ORIGINAL PLANS ONLY.

AFRICAN DEVELOPMENT BANK GOVERNMENT OF MAURITIUS	
BEAU BASSIN - PORT LOUIS LINK ROAD FINAL DESIGN	
ROAD MARKING AND SIGNS PLAN	
STA. 40+60~STA. 47+40	
Scale 1 : 1000	SHEET NO. 126/152
Date:	1980
JAPAN INTERNATIONAL COOPERATION AGENCY	



REDUCED PLAN  
 THE REDUCTION SCALE USED  
 IS 1/20 TO THE ORIGINAL  
 PLAN AND APPLYS TO THE  
 ORIGINAL PLANS ONLY.

AFRICAN DEVELOPMENT BANK GOVERNMENT OF MAURITIUS	
BEAU BASSIN - PORT LOUIS LINK ROAD FINAL DESIGN	
ROAD MARKING AND SIGNS PLAN	
STA. 47+40 ~ STA. 53+40	
Scale 1 : 1000	SHEET NO. 127/152
Date:	1980
JAPAN INTERNATIONAL COOPERATION AGENCY	

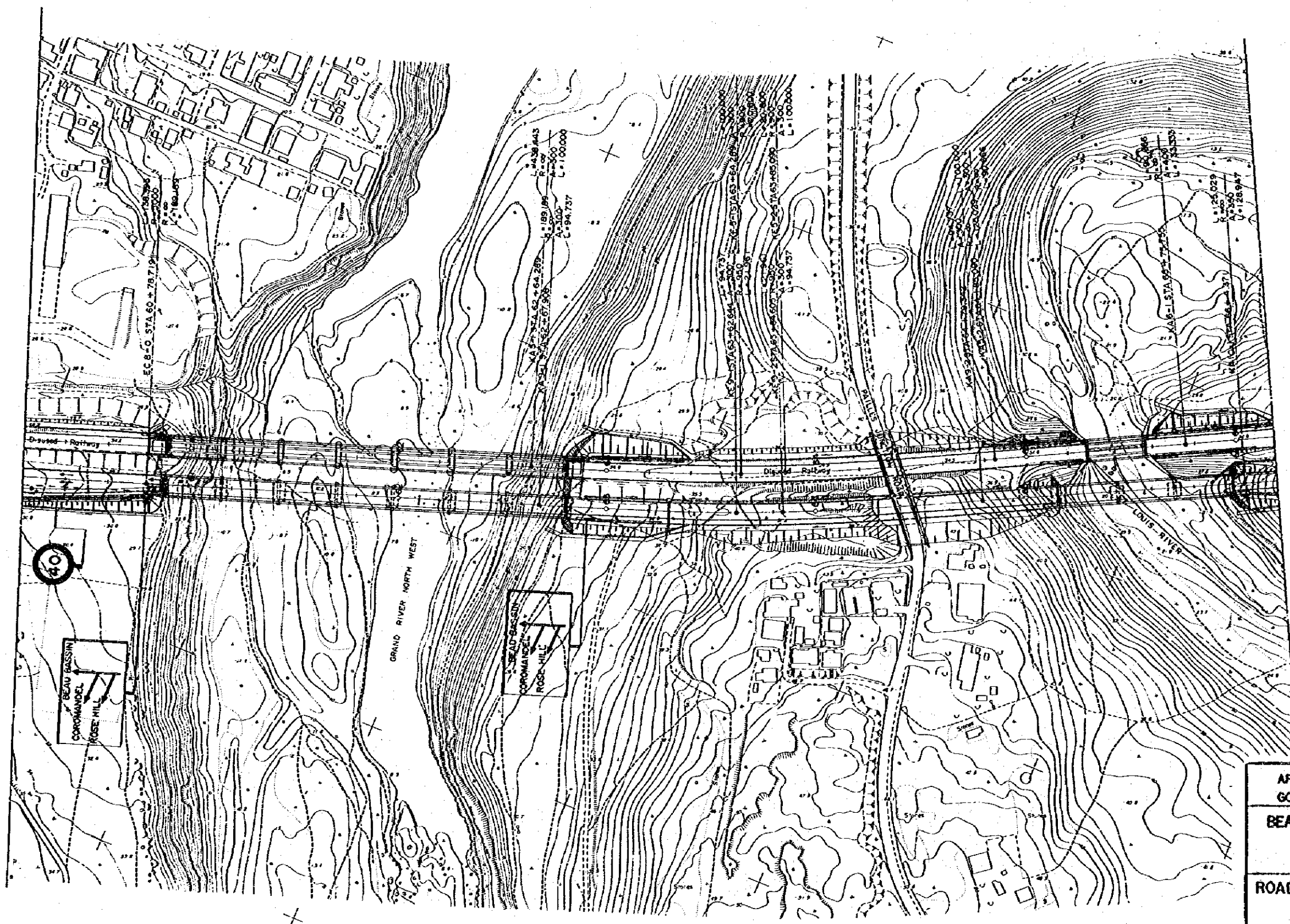


COROMANDEL INTERCHANGE  
SEE DETAILED PLAN

S. HILL JUNCTION  
SEE DETAILED PLAN

REDUCED PLAN  
THE REDUCTION SCALE USED  
IS 1/20 TO THE ORIGINAL  
PLAN AND APPLYS TO THE  
ORIGINAL PLANS ONLY.

AFRICAN DEVELOPMENT BANK & GOVERNMENT OF MAURITIUS	
BEAU BASSIN - PORT LOUIS LINK ROAD FINAL DESIGN	
ROAD MARKING AND SIGNS PLAN	
STA. 53+40~STA. 60+20	
Scale 1 : 1000	SHEET NO. 128/152
Date: 1980	
JAPAN INTERNATIONAL COOPERATION AGENCY	



40

BEAU BASSIN  
CORONANDELL  
ROSE HILL

BEAU BASSIN  
CORONANDELL  
ROSE HILL

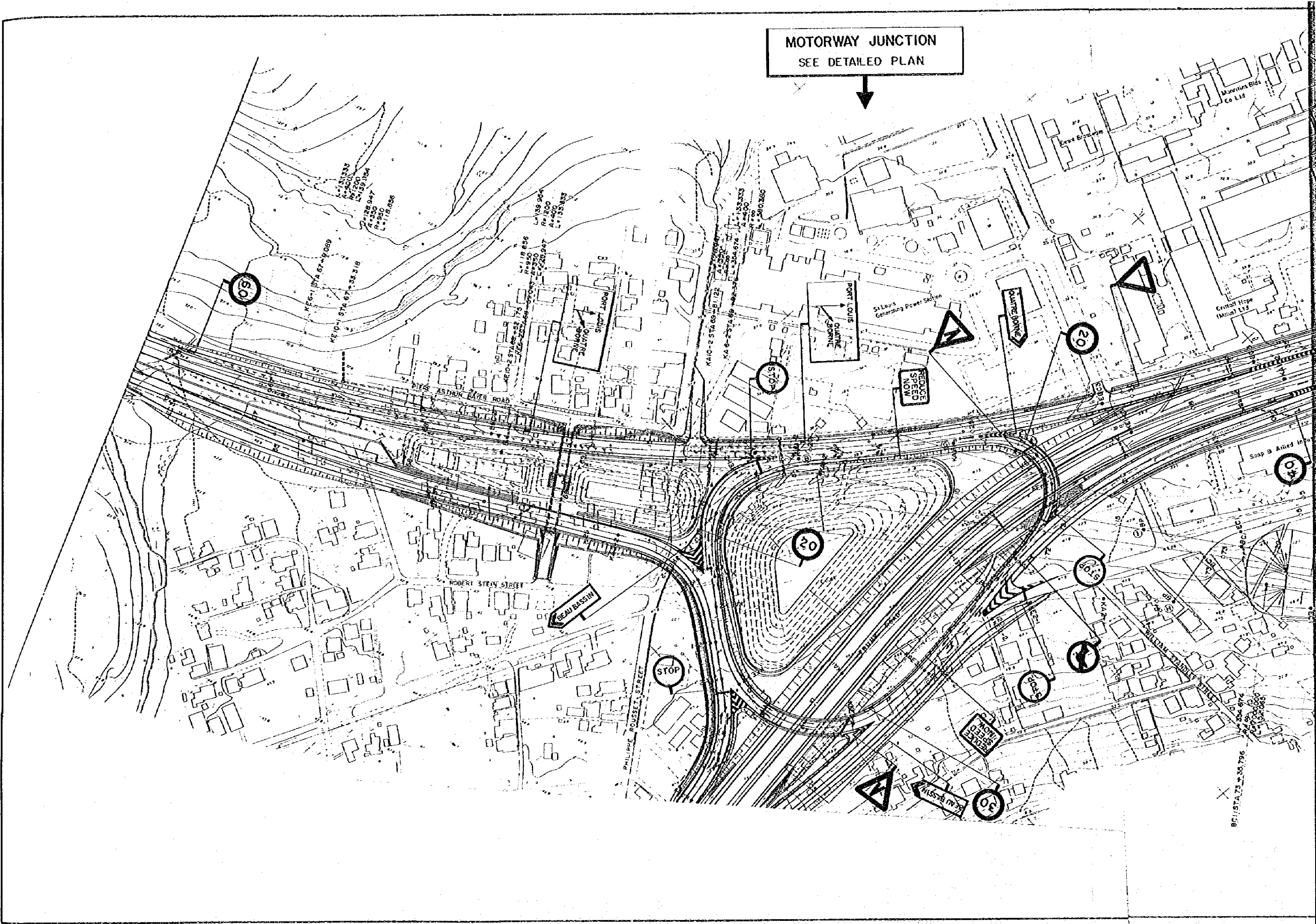
GRAND RIVER NORTH WEST

LOUIS RIVER

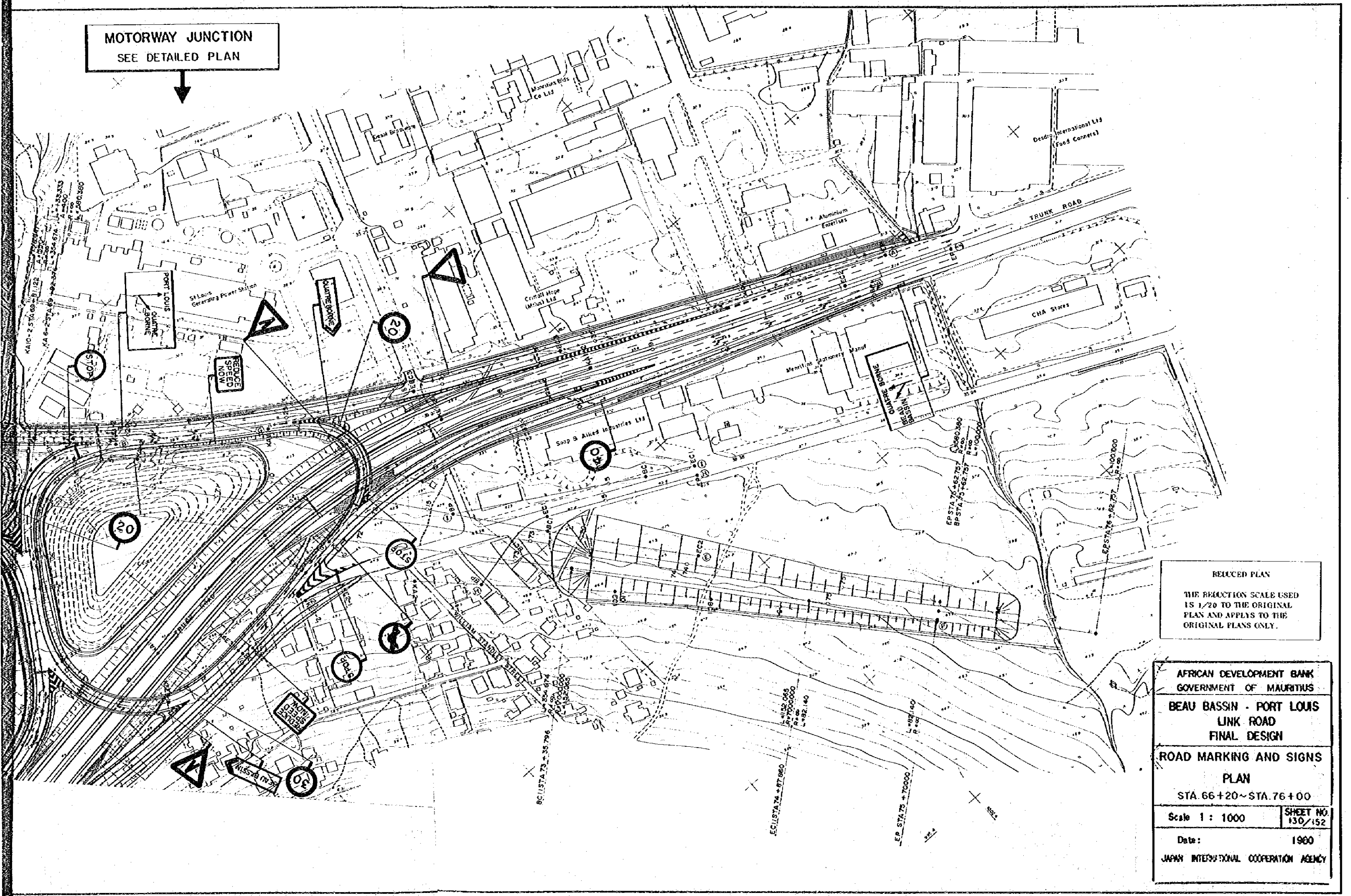
REDUCED PLAN  
THE REDUCTION SCALE USED  
IS 1/20 TO THE ORIGINAL  
PLAN AND APPLYS TO THE  
ORIGINAL PLANS ONLY.

AFRICAN DEVELOPMENT BANK GOVERNMENT OF MAURITIUS	
BEAU BASSIN - PORT LOUIS LINK ROAD FINAL DESIGN	
ROAD MARKING AND SIGNS PLAN	
STA. 60+20~STA. 66+20	
Scale 1 : 1000	SHEET NO. 129/132
Date:	1980
JAPAN INTERNATIONAL COOPERATION AGENCY	

MOTORWAY JUNCTION  
SEE DETAILED PLAN

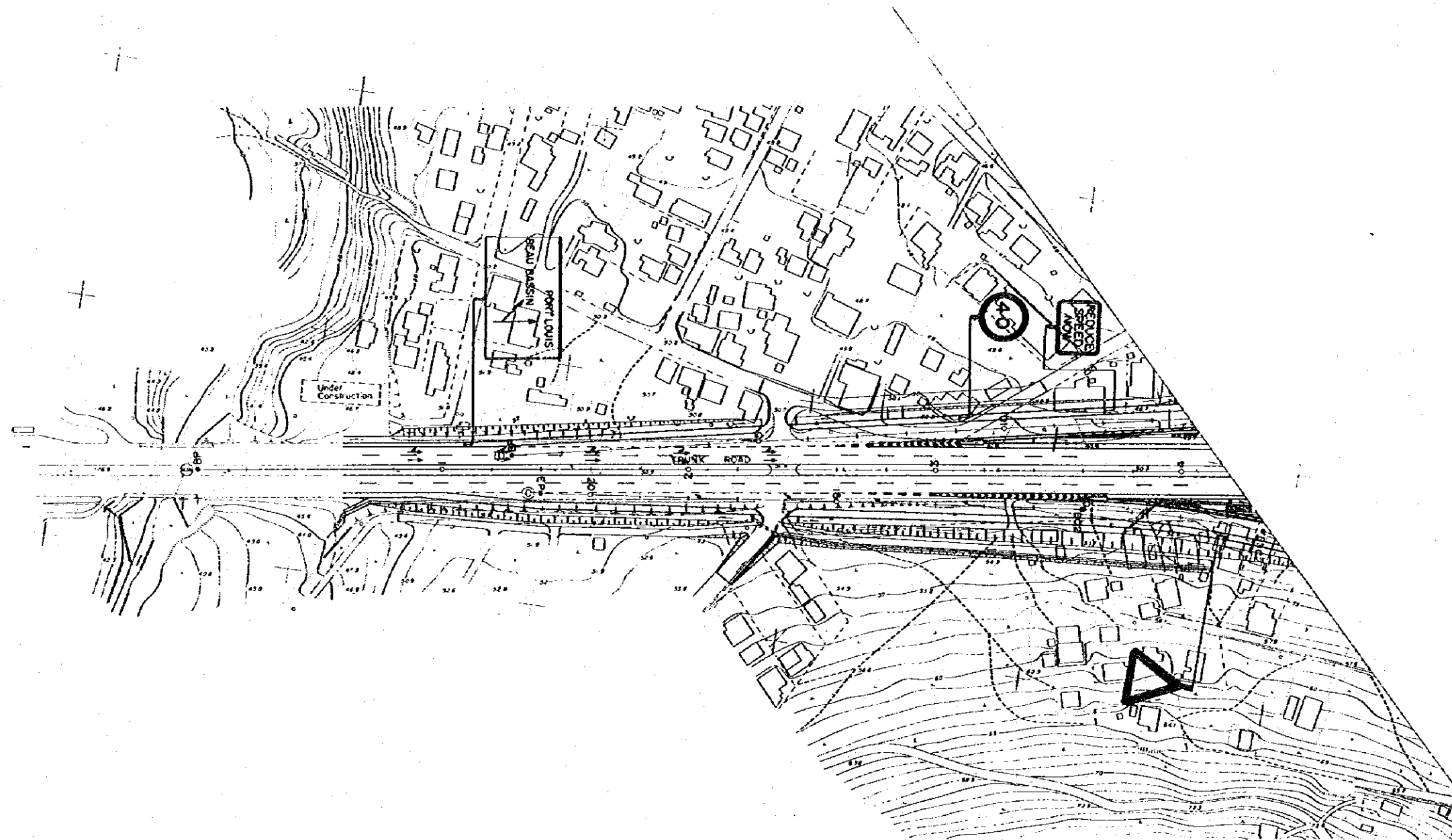


MOTORWAY JUNCTION  
SEE DETAILED PLAN



REDUCED PLAN  
THE REDUCTION SCALE USED IS 1/20 TO THE ORIGINAL PLAN AND APPLYS TO THE ORIGINAL PLANS ONLY.

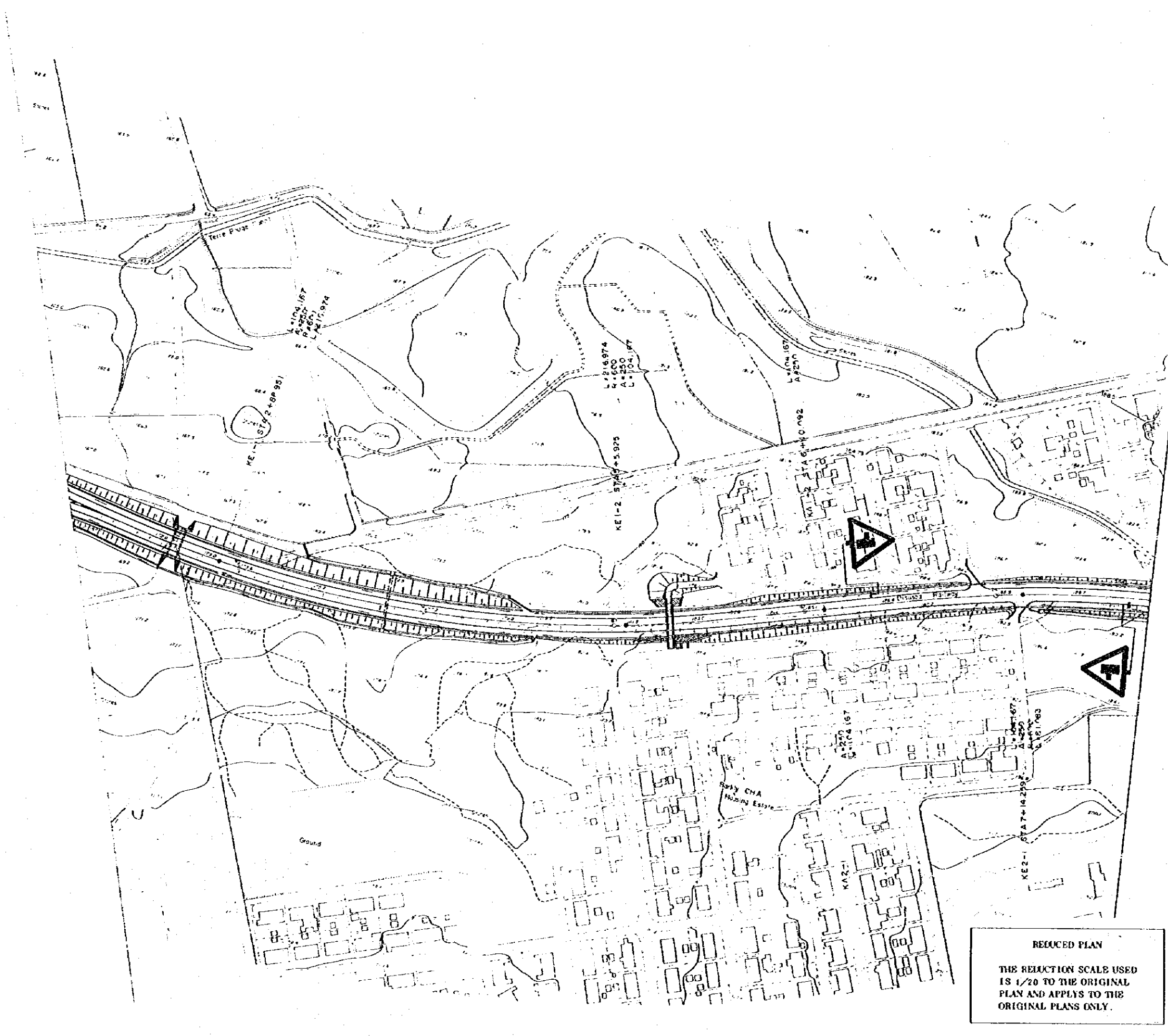
AFRICAN DEVELOPMENT BANK GOVERNMENT OF MAURITIUS	
BEAU BASSIN - PORT LOUIS LINK ROAD FINAL DESIGN	
ROAD MARKING AND SIGNS PLAN	
STA. 66+20~STA. 76+00	
Scale 1 : 1000	SHEET NO. 130/152
Date:	1960
JAPAN INTERNATIONAL COOPERATION AGENCY	



REDUCED PLAN  
 THE REDUCTION SCALE USED  
 IS 1/20 TO THE ORIGINAL  
 PLAN AND APPLYS TO THE  
 ORIGINAL PLANS ONLY.

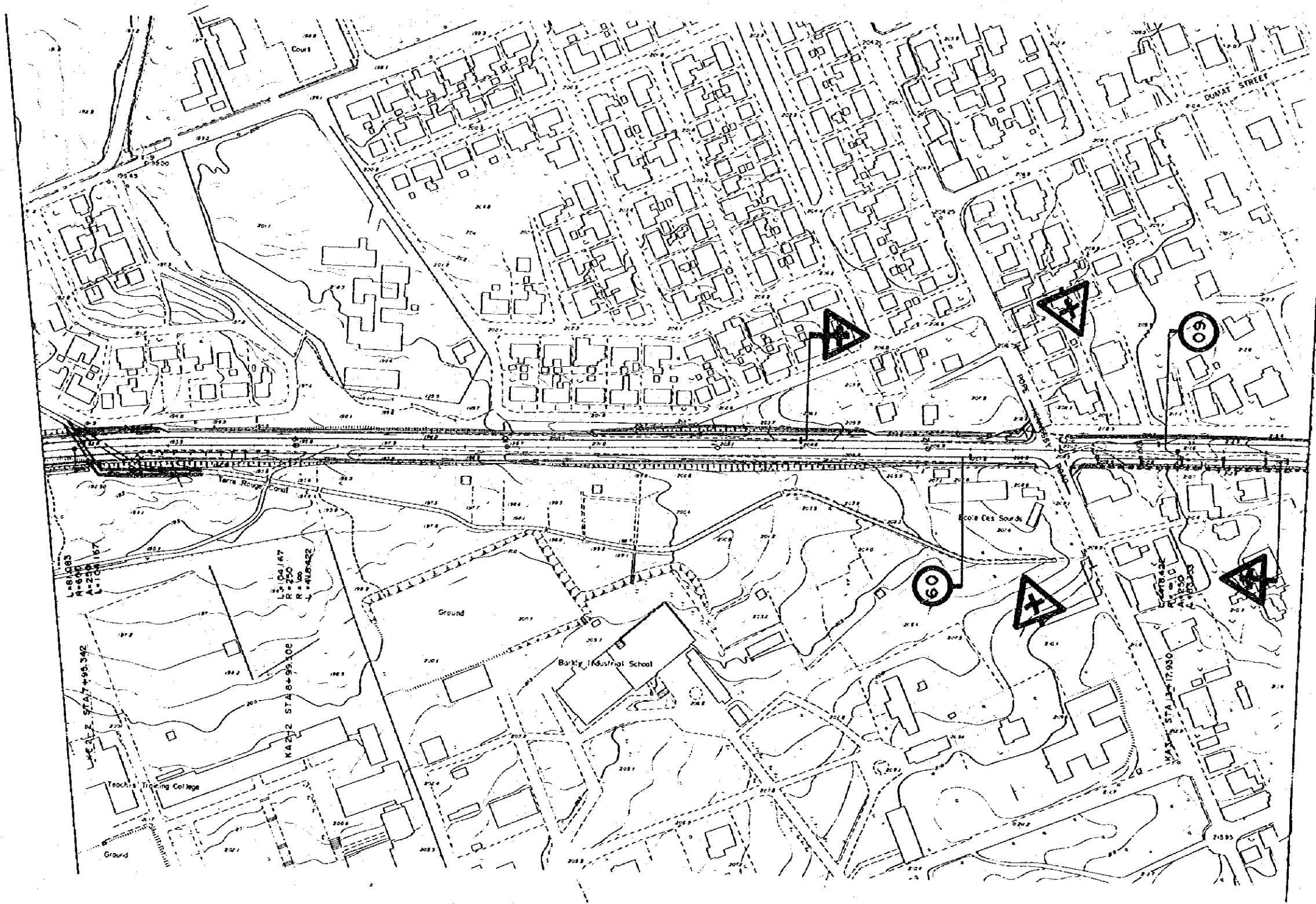
AFRICAN DEVELOPMENT BANK GOVERNMENT OF MAURITIUS	
BEAU BASSIN - PORT LOUIS LINK ROAD FINAL DESIGN	
ROAD MARKING AND SIGNS PLAN M <sub>1</sub> -M <sub>2</sub> ROAD	
Scale 1 : 1000	SHEET NO. 131/152
Date:	1990
JAPAN INTERNATIONAL COOPERATION AGENCY	





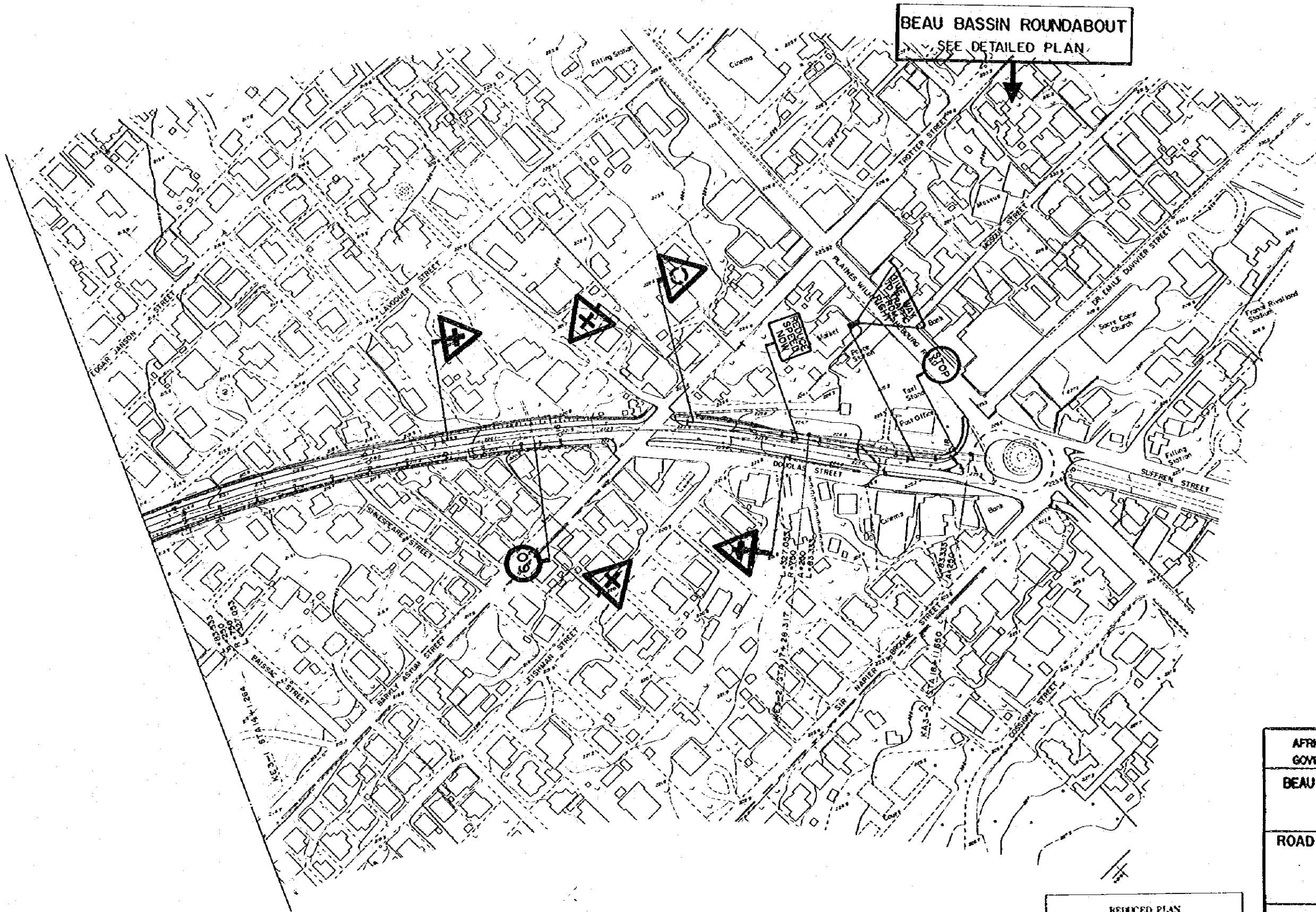
REDUCED PLAN  
THE REDUCTION SCALE USED IS 1/20 TO THE ORIGINAL PLAN AND APPLYS TO THE ORIGINAL PLANS ONLY.

AFRICAN DEVELOPMENT BANK GOVERNMENT OF MAURITIUS	
BEAU BASSIN - PORT LOUIS LINK ROAD FINAL DESIGN	
ROAD MARKING AND SIGNS PLAN ACCESS ROAD STA.2+20 ~ STA.7+80	
Scale 1: 1000	SHEET NO. 132/152
Date: 1980	
JAPAN INTERNATIONAL COOPERATION AGENCY	



REDUCED PLAN  
 THE REDUCTION SCALE USED  
 IS 1/20 TO THE ORIGINAL  
 PLAN AND APPLYS TO THE  
 ORIGINAL PLANS ONLY.

AFRICAN DEVELOPMENT BANK GOVERNMENT OF MAURITIUS	
BEAU BASSIN - PORT LOUIS LINK ROAD FINAL DESIGN	
ROAD MARKING AND SIGNS PLAN ACCESS ROAD STA. 7+80 ~ STA. 13+80	
Scale 1 : 1000	SHEET NO. 133/152
Date:	1960
JAPAN INTERNATIONAL COOPERATION AGENCY	

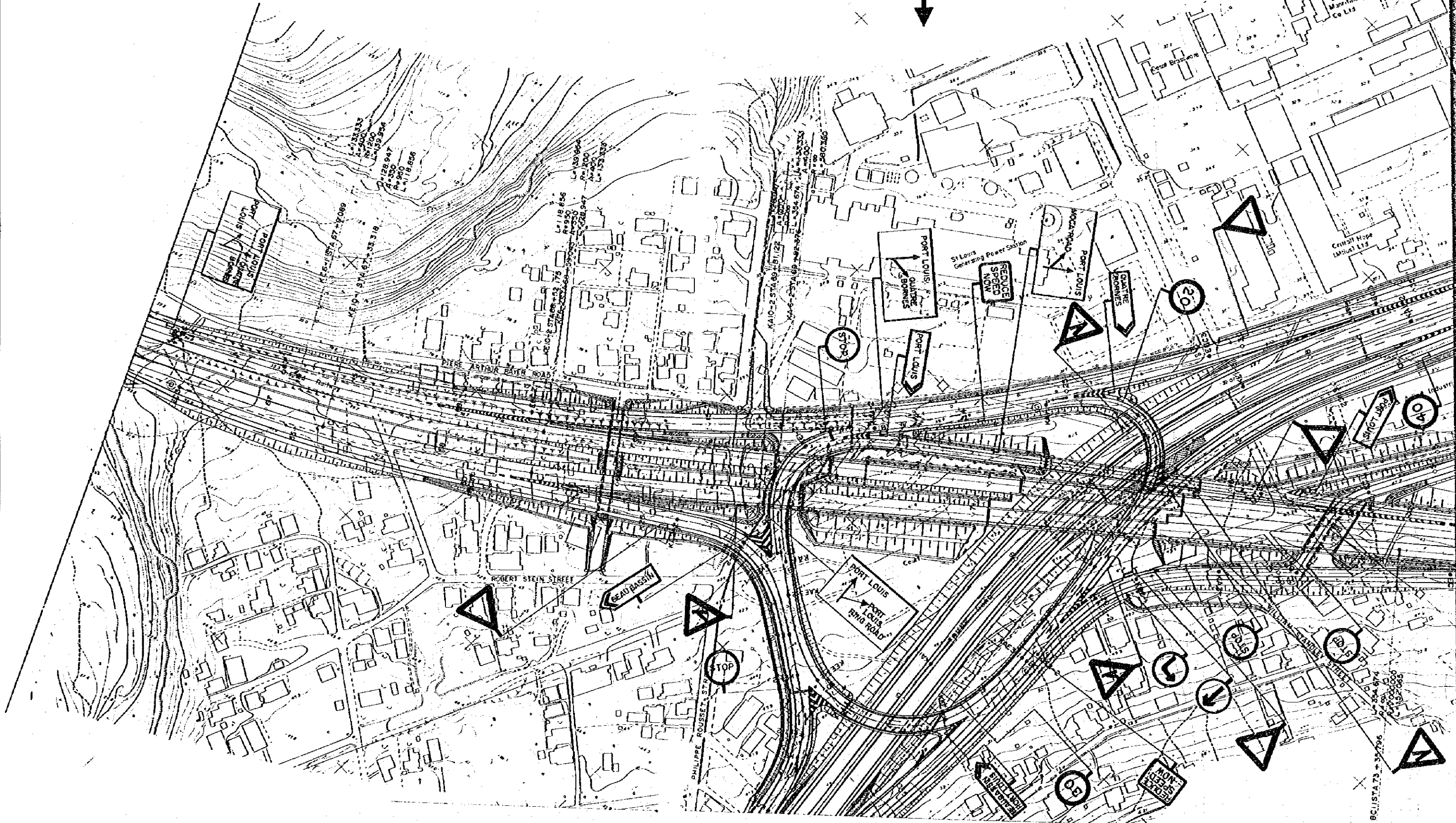


**BEAU BASSIN ROUNDABOUT**  
SEE DETAILED PLAN

REDUCED PLAN  
THE REDUCTION SCALE USED IS 1/20 TO THE ORIGINAL PLAN AND APPLYS TO THE ORIGINAL PLANS ONLY.

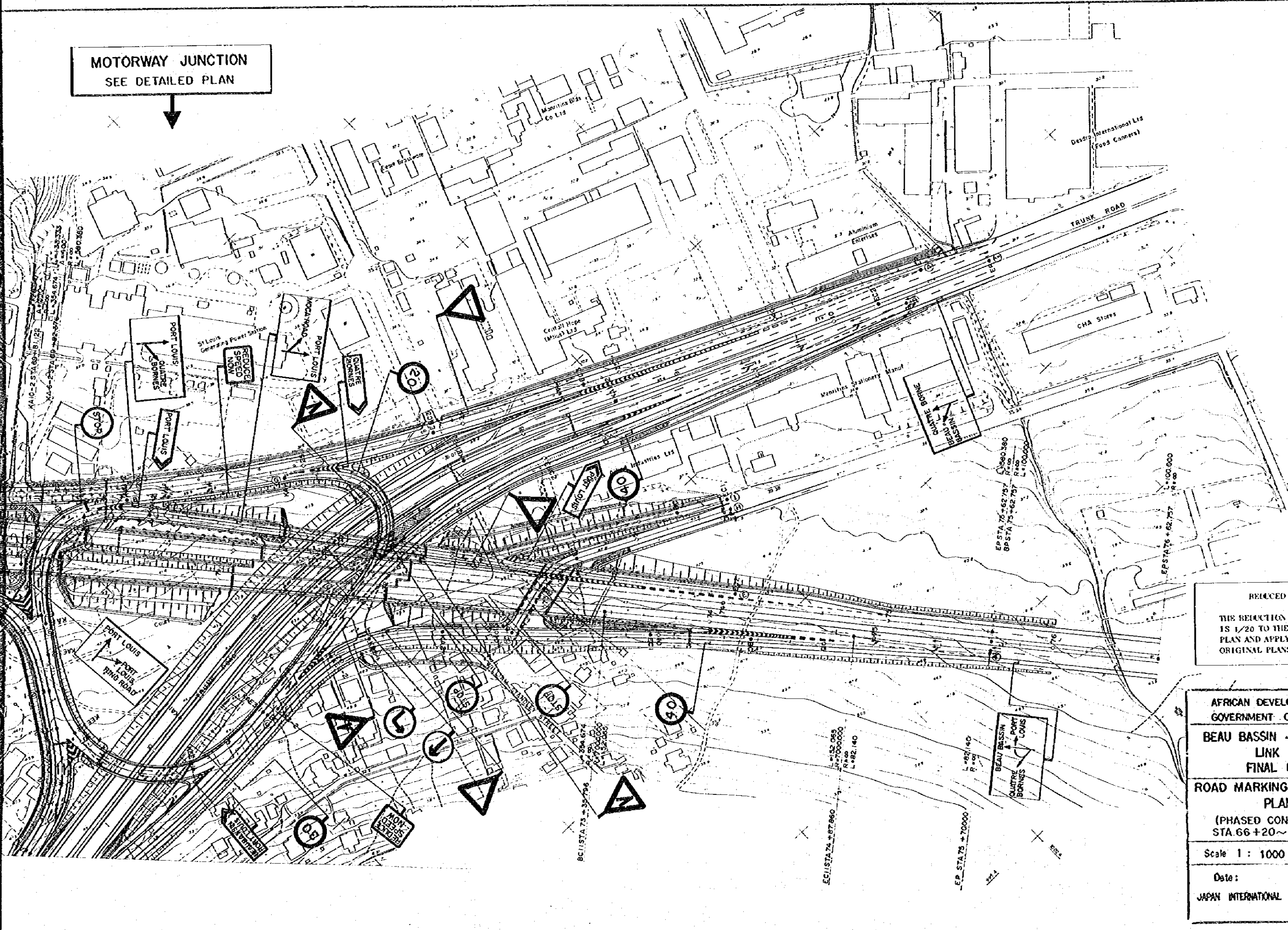
AFRICAN DEVELOPMENT BANK & GOVERNMENT OF MAURITIUS	
BEAU BASSIN - PORT LOUIS LINK ROAD FINAL DESIGN	
ROAD MARKING AND SIGNS PLAN	
ACCESS ROAD STA. 13+80 ~ END	
Scale 1 : 1000	SHEET NO. 134/152
Date:	1980
JAPAN INTERNATIONAL COOPERATION AGENCY	

MOTORWAY JUNCTION  
SEE DETAILED PLAN



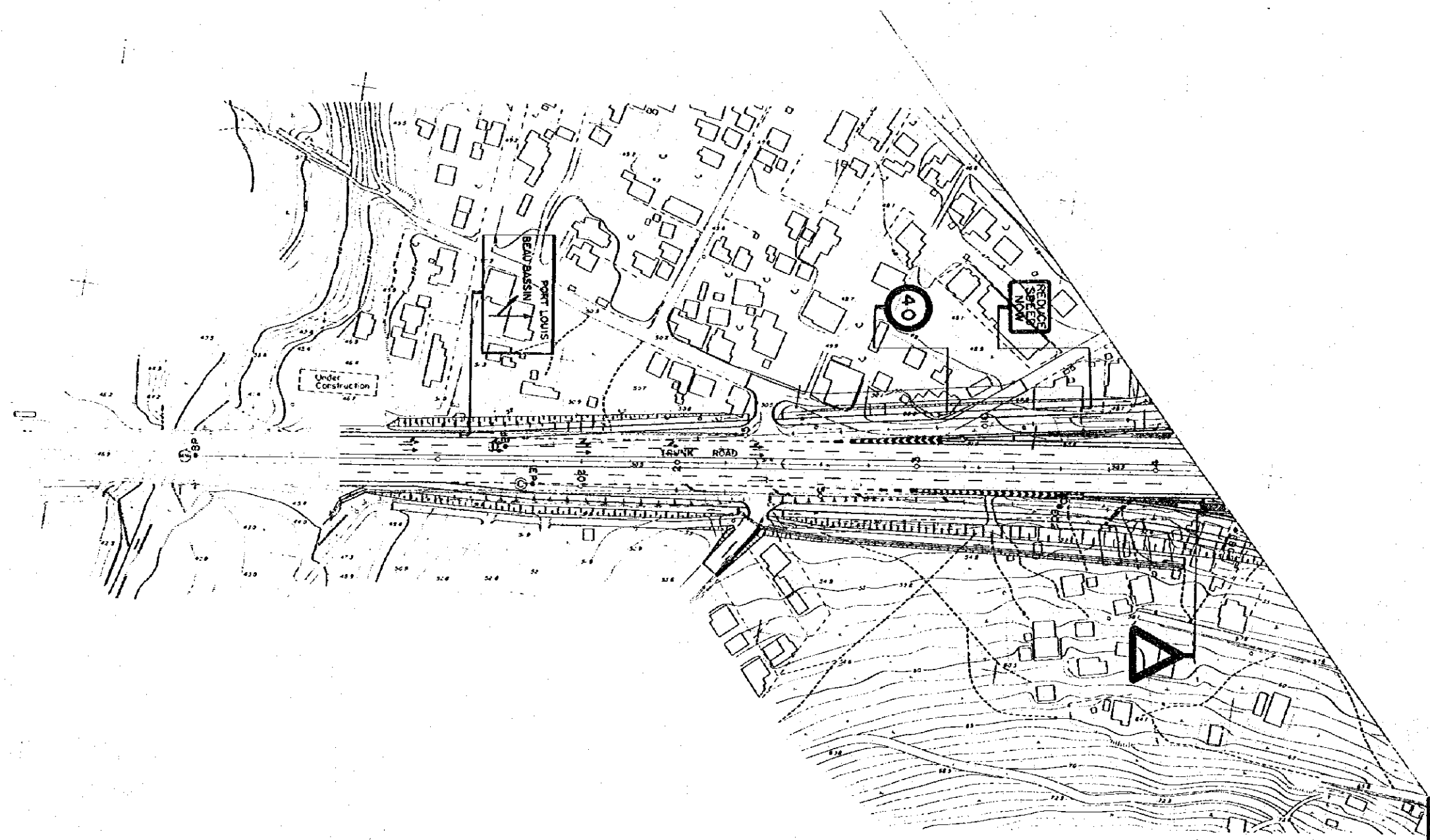
BCU/STA 73 + 35 796

MOTORWAY JUNCTION  
SEE DETAILED PLAN



REDUCED PLAN  
THE REDUCTION SCALE USED IS 1/20 TO THE ORIGINAL PLAN AND APPLIES TO THE ORIGINAL PLANS ONLY.

AFRICAN DEVELOPMENT BANK GOVERNMENT OF MAURITIUS	
BEAU BASSIN - PORT LOUIS LINK ROAD FINAL DESIGN	
ROAD MARKING AND SIGNS PLAN (PHASED CONSTRUCTION) STA. 66+20 ~ STA. 76+00	
Scale 1 : 1000	SHEET NO. 135/152
Date:	1980
JAPAN INTERNATIONAL COOPERATION AGENCY	



REDUCED PLAN  
 THE REDUCTION SCALE USED  
 IS 1/20 TO THE ORIGINAL  
 PLAN AND APPLYS TO THE  
 ORIGINAL PLANS ONLY.

AFRICAN DEVELOPMENT BANK & GOVERNMENT OF MAURITIUS	
BEAU BASSIN - PORT LOUIS LINK ROAD FINAL DESIGN	
ROAD MARKING AND SIGNS PLAN (PHASED CONSTRUCTION)	
Scale 1 : 1000	SHEET NO. 136/152
Date: 1990	JAPAN INTERNATIONAL COOPERATION AGENCY