

UNITED ARAB REPUBLIC OF EGYPT
MINISTRY OF IRRIGATION

FINAL REPORT
ON
FEASIBILITY STUDY
FOR
THE SOUTH HOSAINA VALLEY
AGRICULTURAL DEVELOPMENT PROJECT
(MAPS & DRAWINGS)

INTERNATIONAL COOPERATION AGENCY

AFET
81-10

JICA LIBRARY



1062259[5]

THE ARAB REPUBLIC OF EGYPT

Feasibility Study for

the SOUTH HOSAINIA VALLEY AGRICULTURAL DEVELOPMENT PROJECT

LIST OF MAPS AND DRAWINGS

- | | | |
|----|-----------|---|
| 1. | MAP C - 1 | Location of Soil Pits in the Area |
| 2. | MAP C - 2 | Classified Soil Map of the Area |
| 3. | MAP C - 3 | Land Class of Land Reclamation |
| 4. | MAP C - 4 | Land Class of Soil Productivity |
| 5. | Drawing | Irrigation and Drainage Canal Alignment |
| 6. | Drawing | General Plan of On-Farm Development |
| 7. | Drawing | Sample Area of Land-Leveling Works |

March, 1981

国際協力事業団	
受入 月日 84. 9. 27	L405
登録No. 09188	81
	AFT

LOCATION OF SOIL PITS

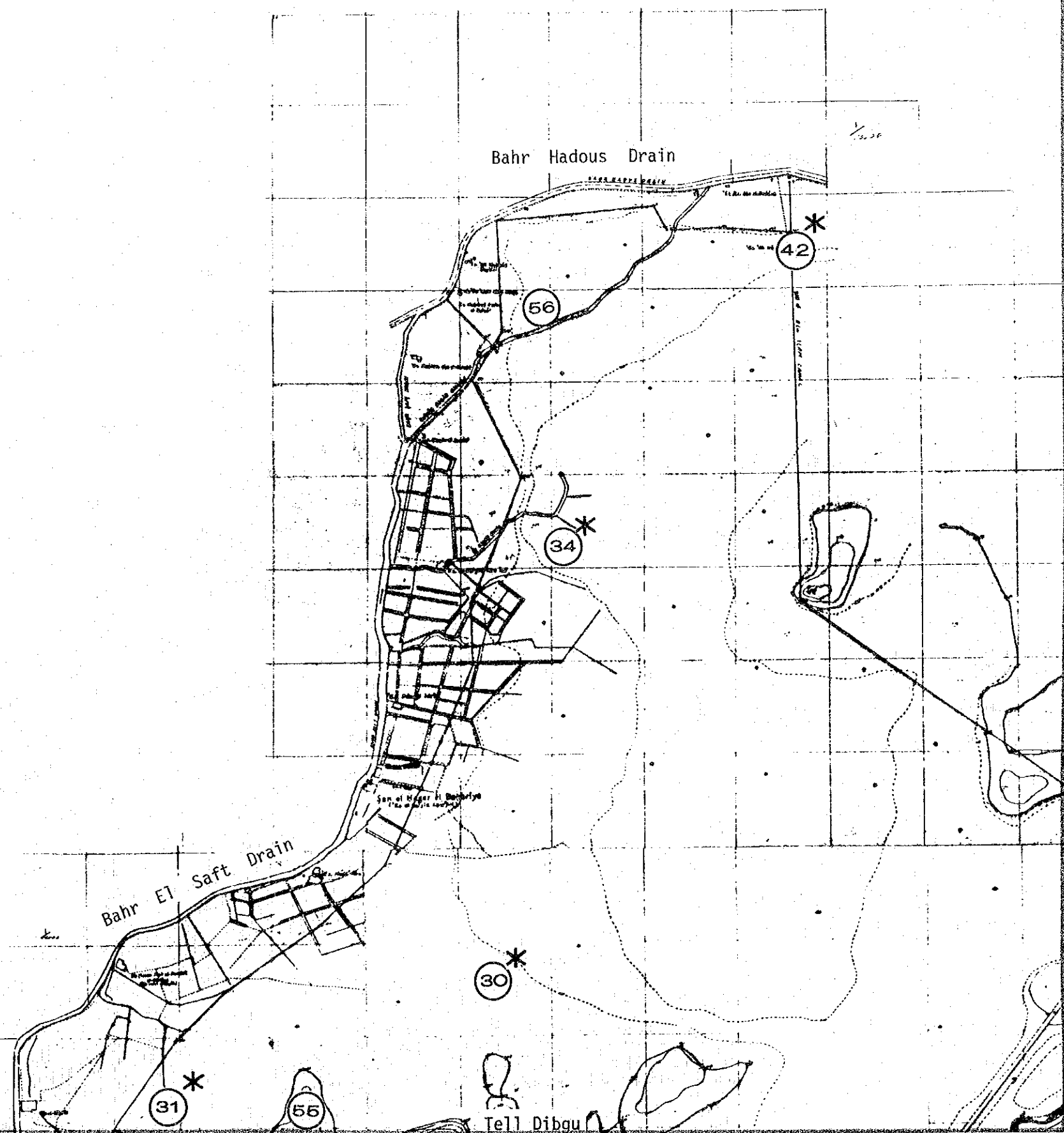

IN THE AREA

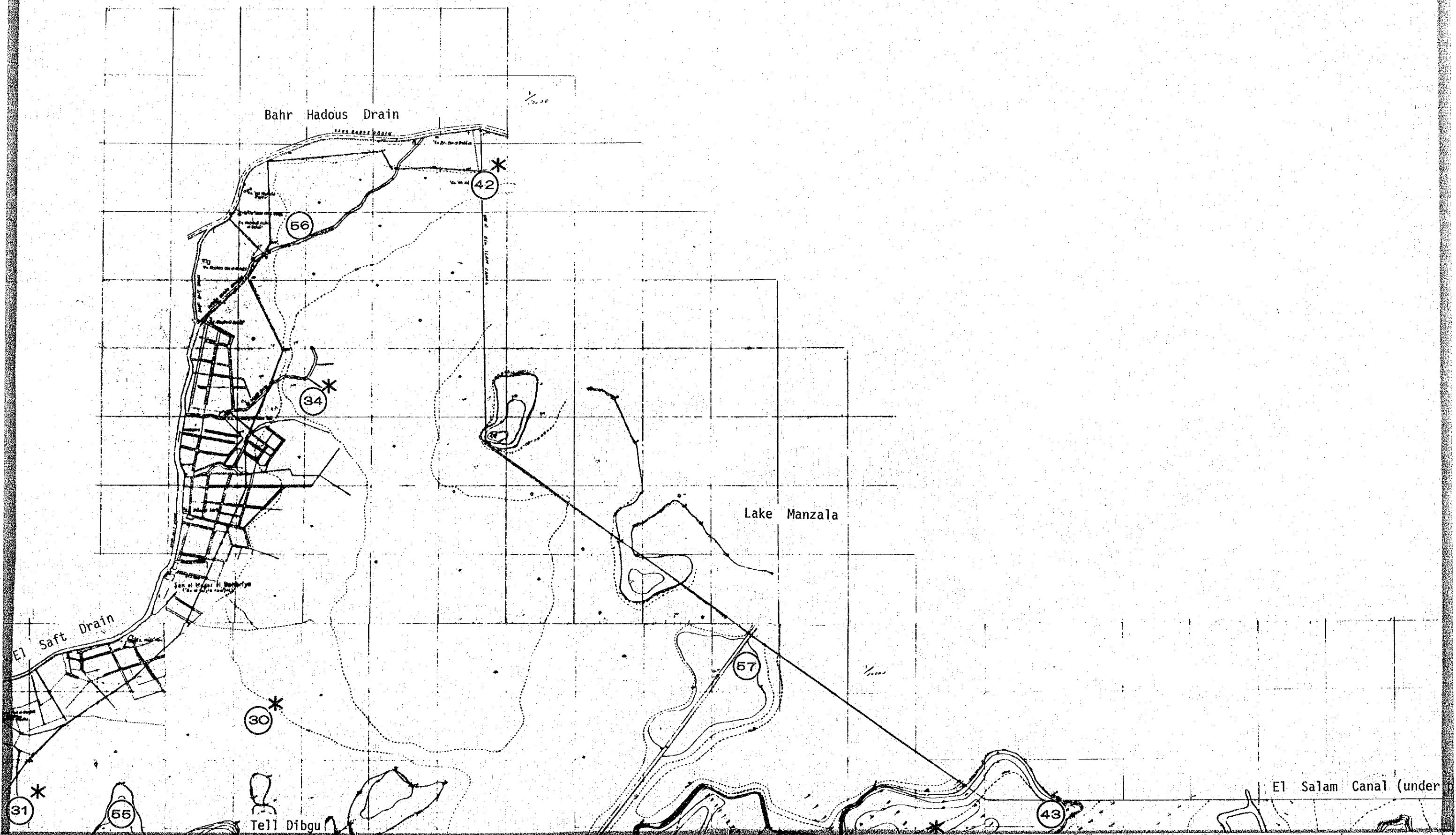
SOUTH HOSAINIA VALLEY PROJECT

Feasibility Study Survey

A.R.E.

Scale 1:50,000



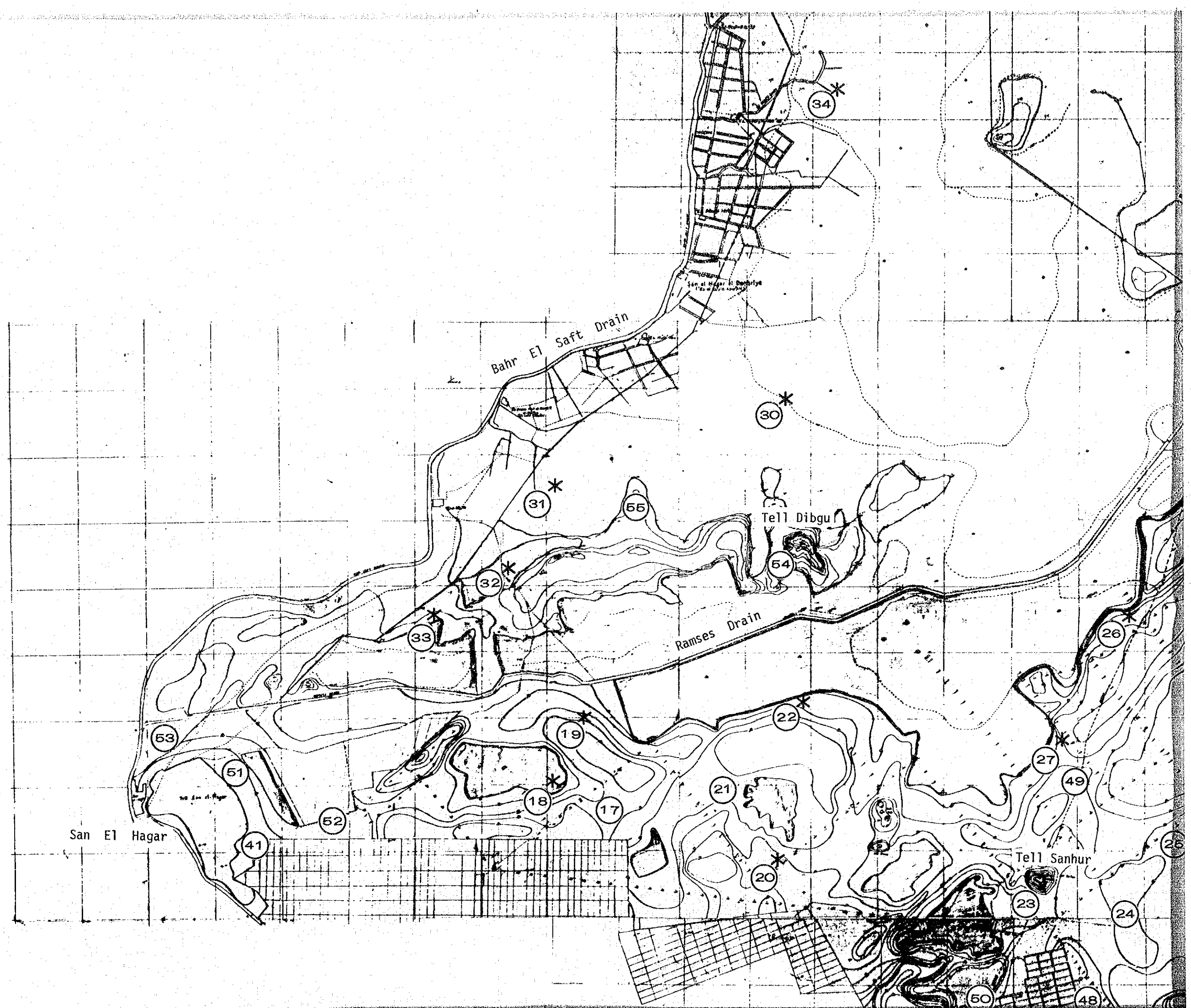


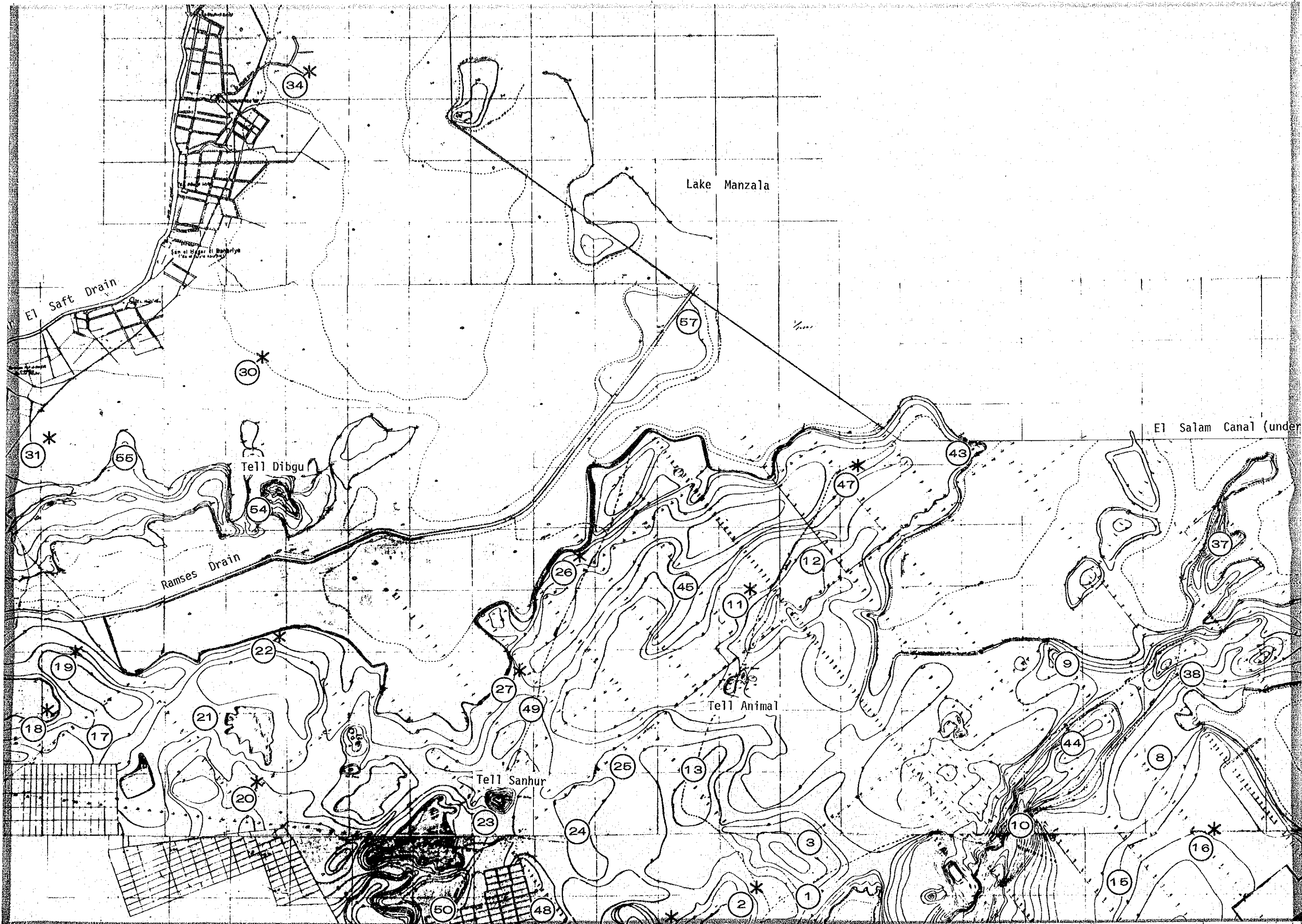
ke Manzala

El Salam Canal (under planning)

43

35





Lake Manzala

El Salam Canal (under)

El Saft Drain

Ramses Drain

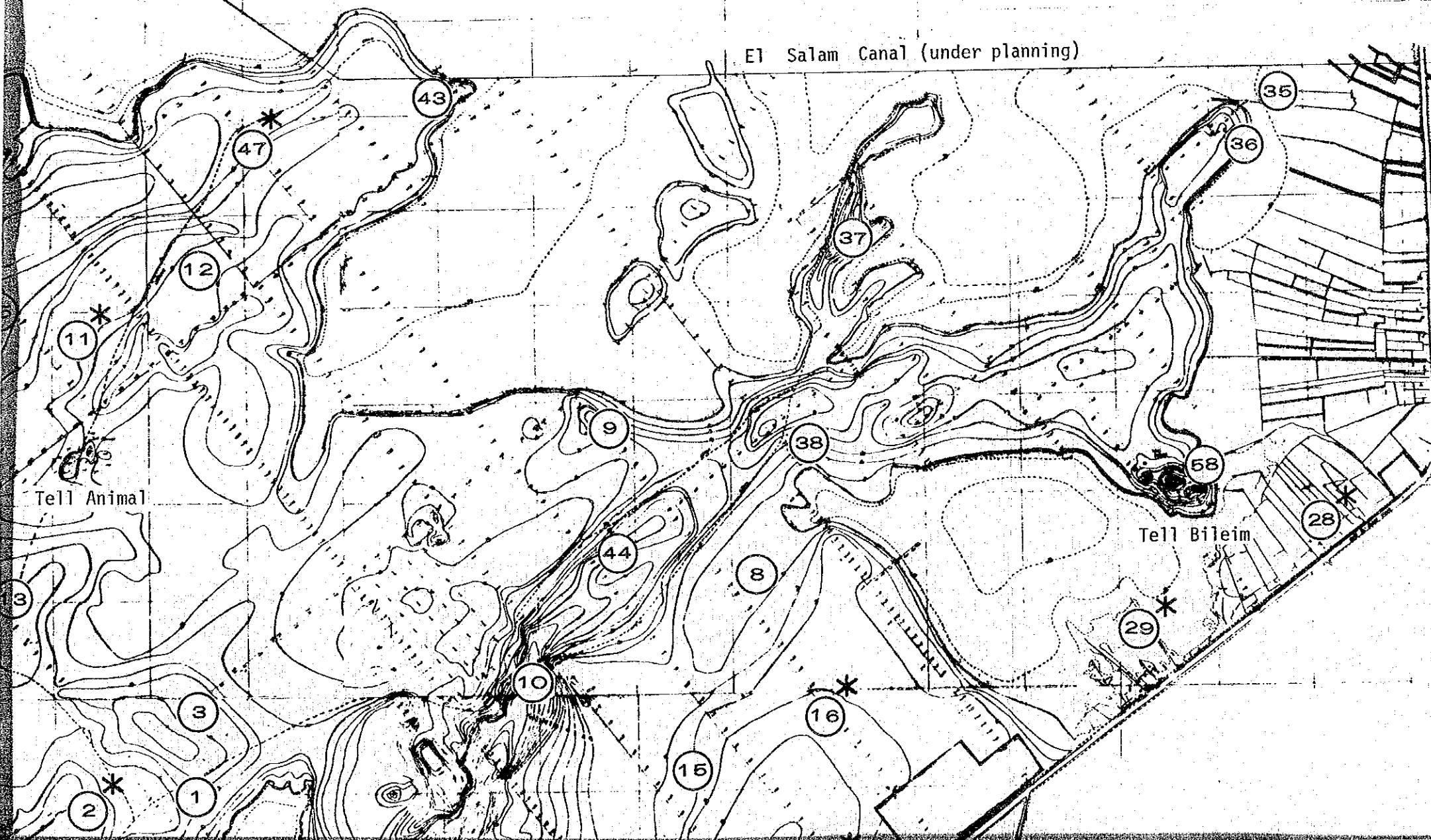
Tell Dibgu

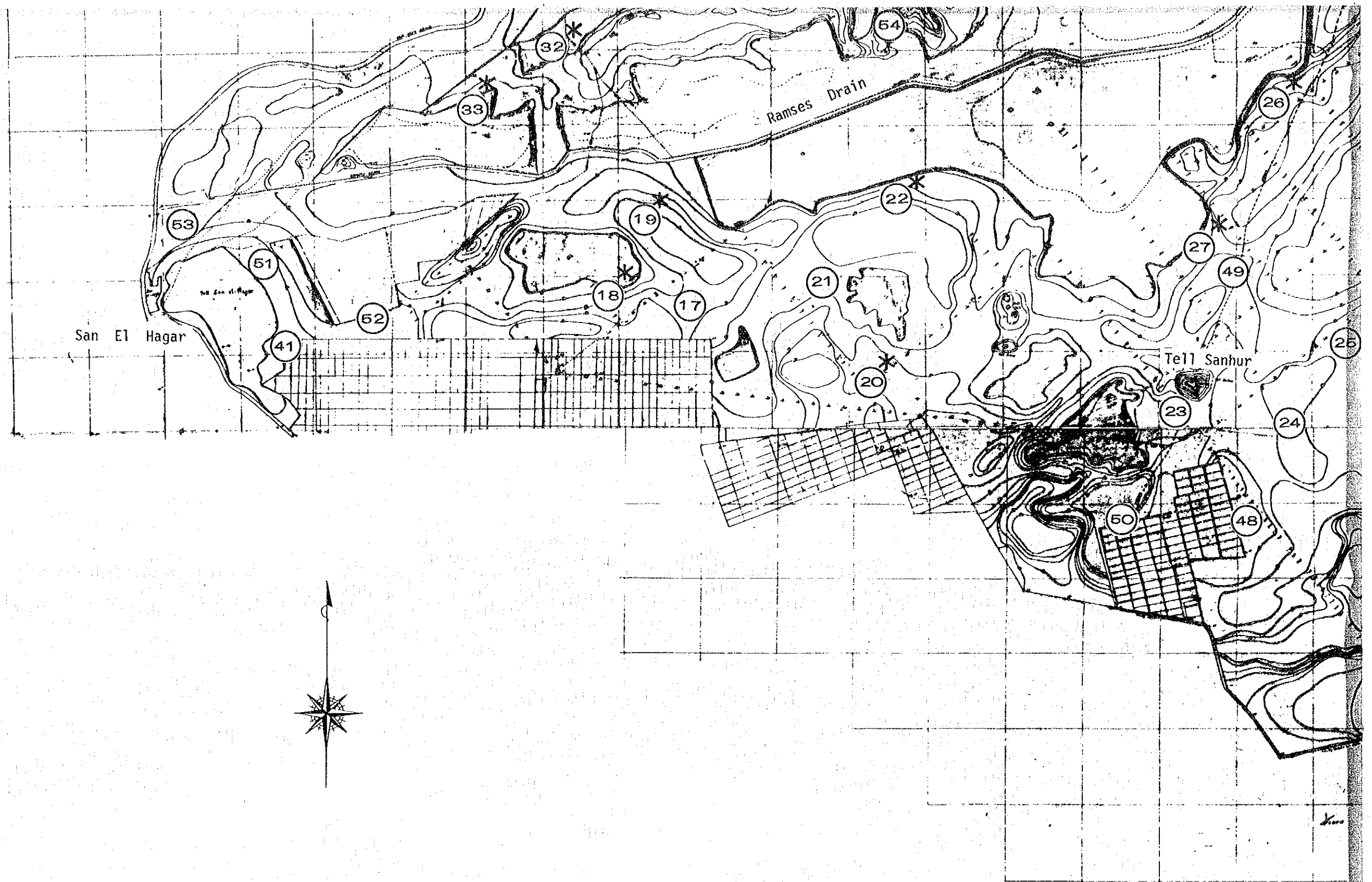
Tell Animal

Tell Sanhur

ke Manzala

El Salam Canal (under planning)

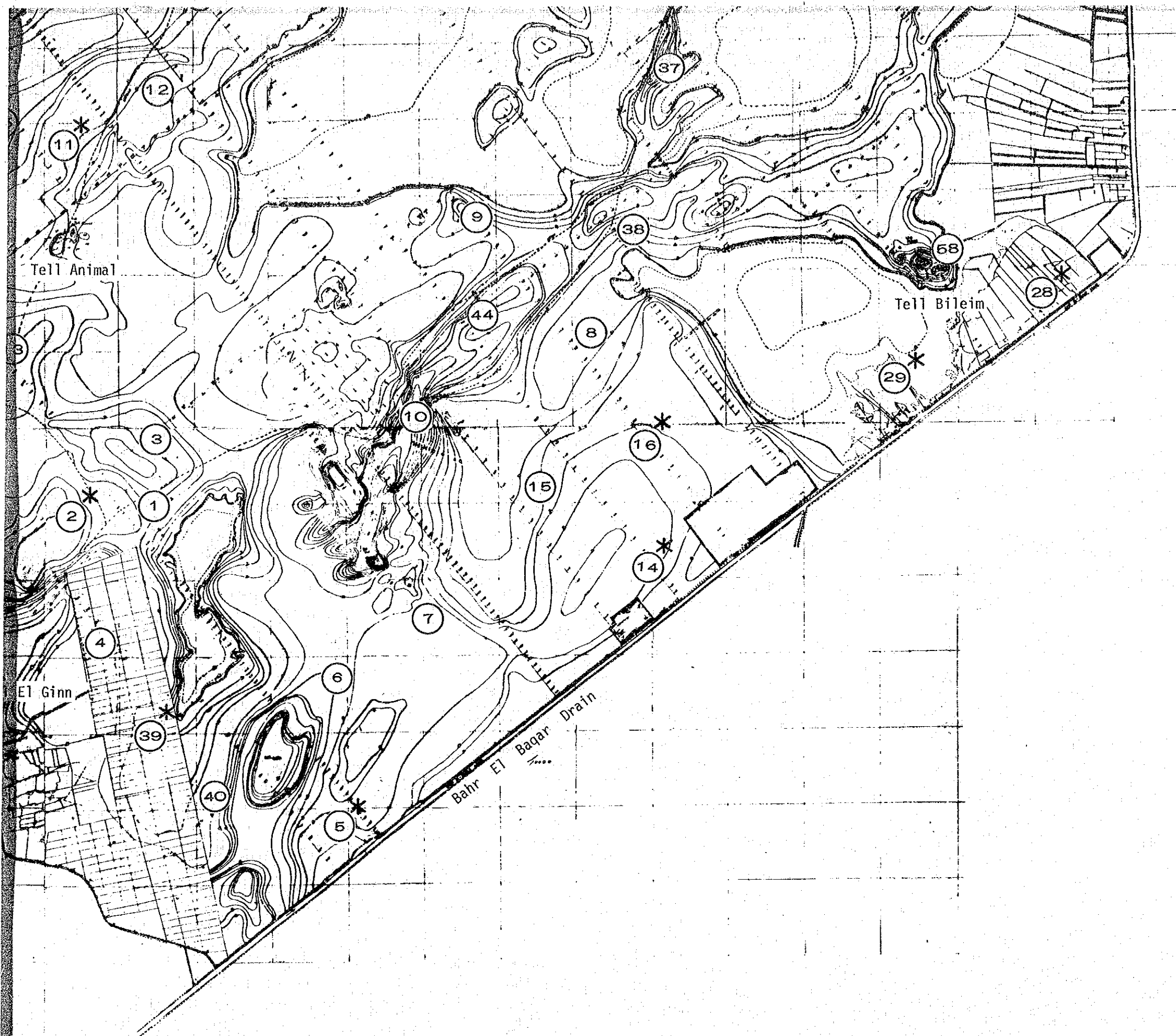




Figures in circle show Pit Number. * shows the pit where groundwater was sampled.



er. * shows the pit where groundwater was sampled.



THE ARAB REPUBLIC OF EGYPT			
MINISTRY OF IRRIGATION			
THE SOUTH HOSSAINIA VALLEY			
AGRICULTURAL DEVELOPMENT PROJECT			
Location of Soil Pits in the Area			
DATE	February 1981	D.W.G.No.	MAP C - 1
JAPAN INTERNATIONAL COOPERATION AGENCY			