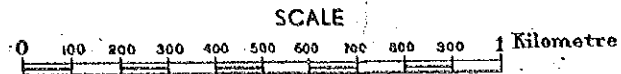


TOURIST MAP OF CAIRO



REFERENCE

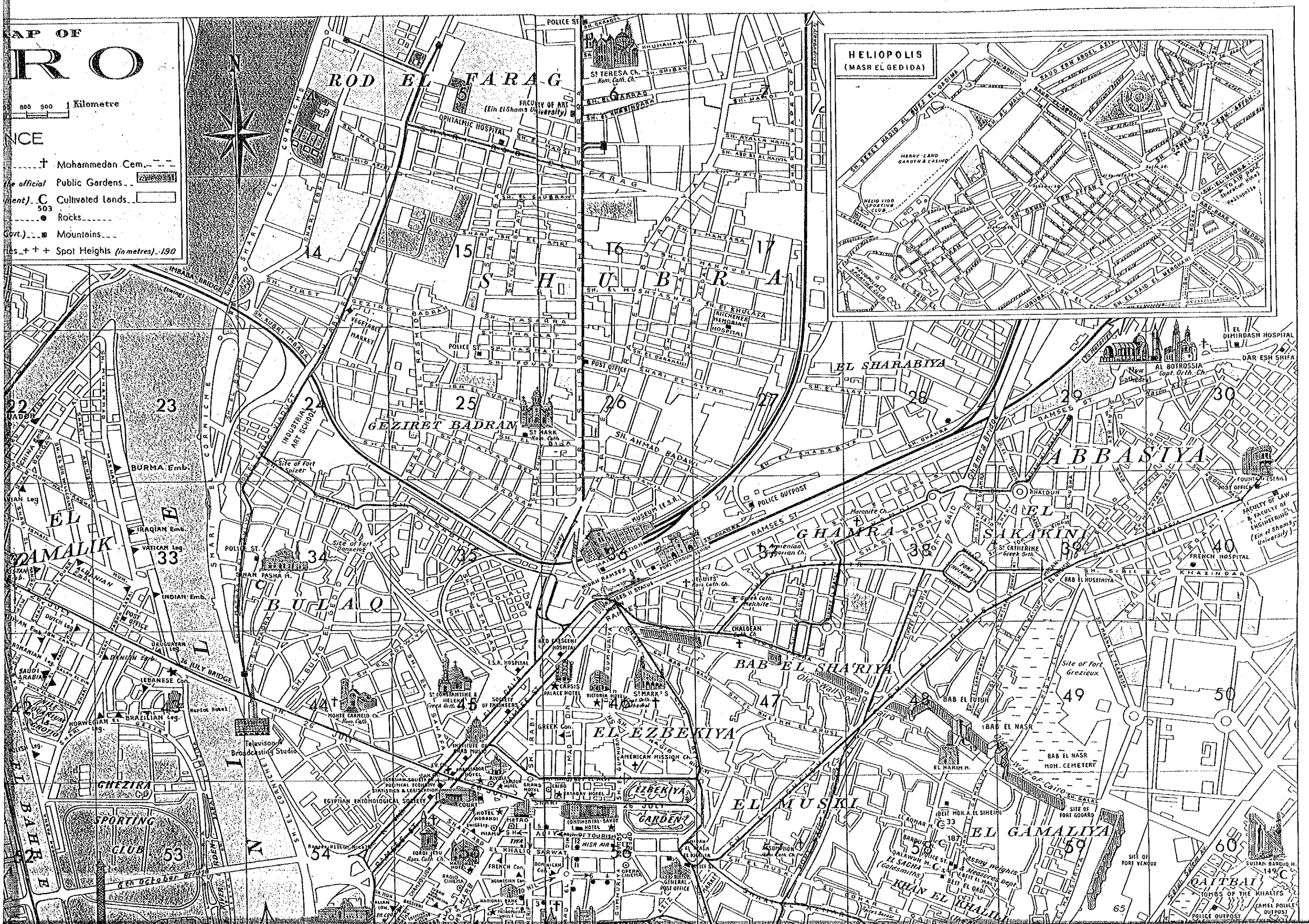
- | | | | | | |
|------------------------|-------|--------------------------------|-------|------------------------------|-------|
| Railways | ----- | Churches | ----- | † Mohammedan Cem. | ----- |
| Tramways, BUSES | ----- | Mosques (in red, the official) | ----- | Public Gardens | ----- |
| Metro | ----- | number of the monument | ----- | Cultivated Lands | ----- |
| Hotels | ----- | ★ Public Buildings | ----- | ● Rocks | ----- |
| Cinemas | ----- | ○ Public Buildings (Govt.) | ----- | ⊞ Mountains | ----- |
| Emb. leg. & Consulates | ----- | ▲ Christian Cemeteries | ----- | +++ Spot Heights (in metres) | ----- |

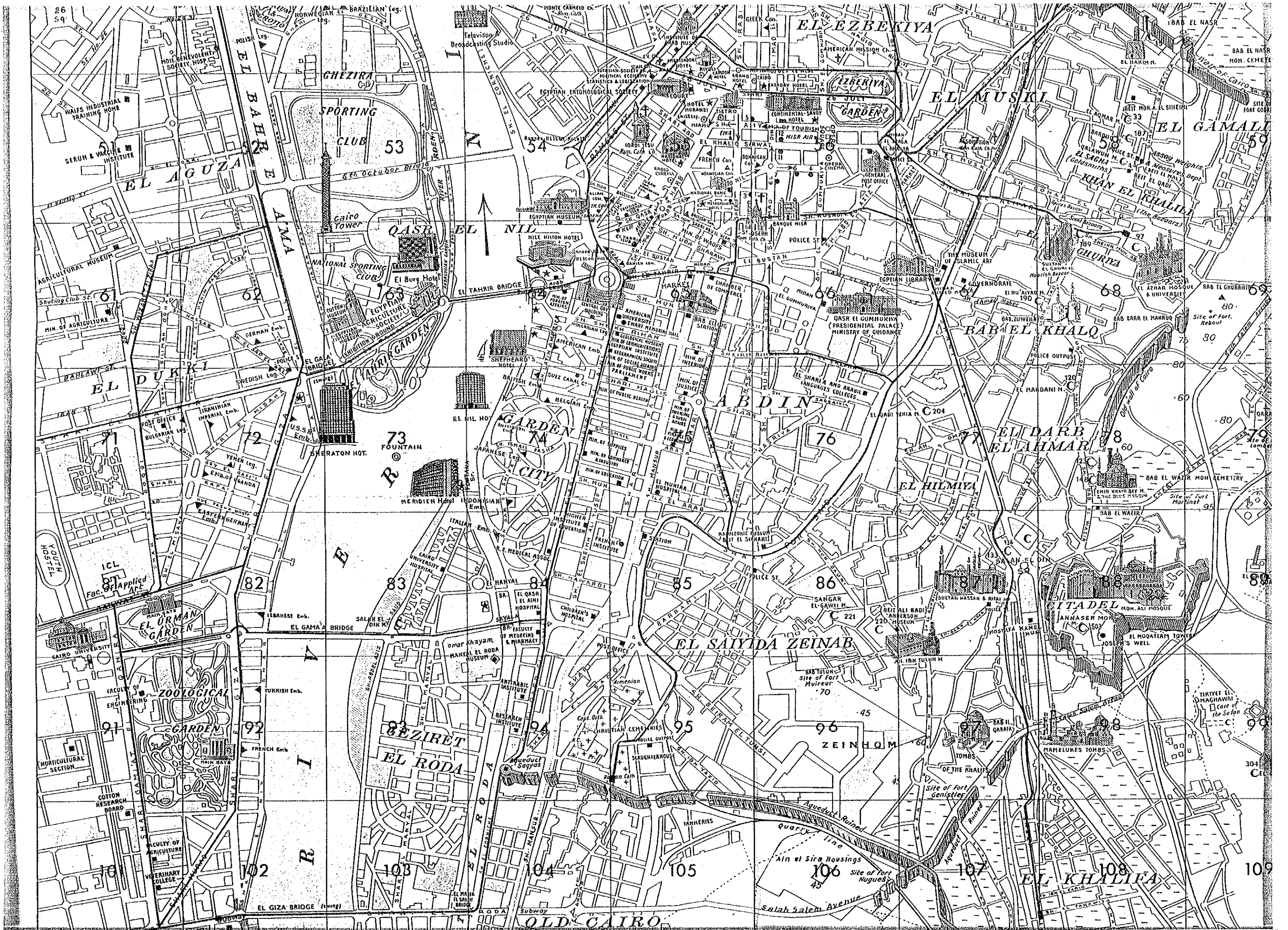


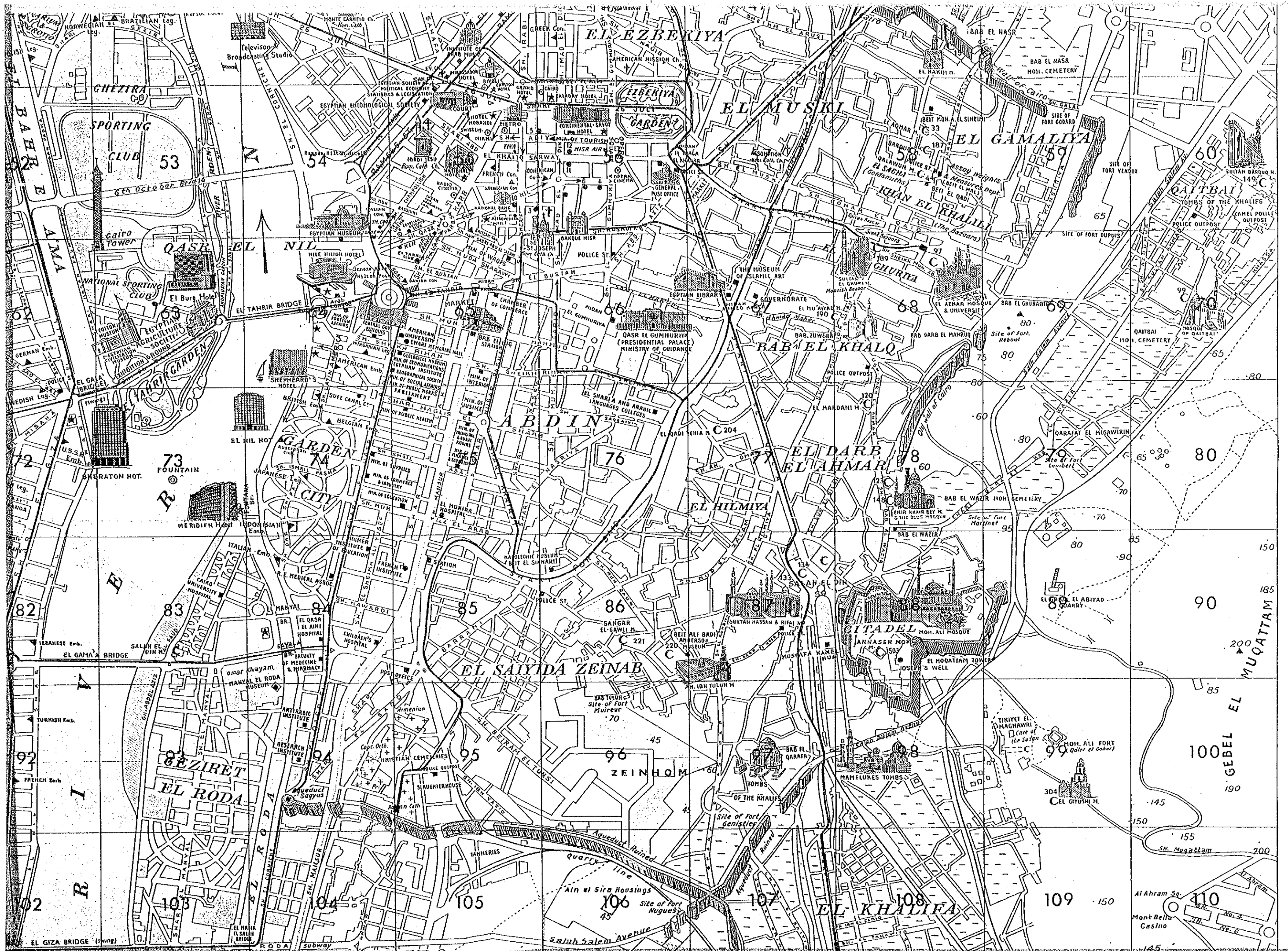
MAP OF CAIRO

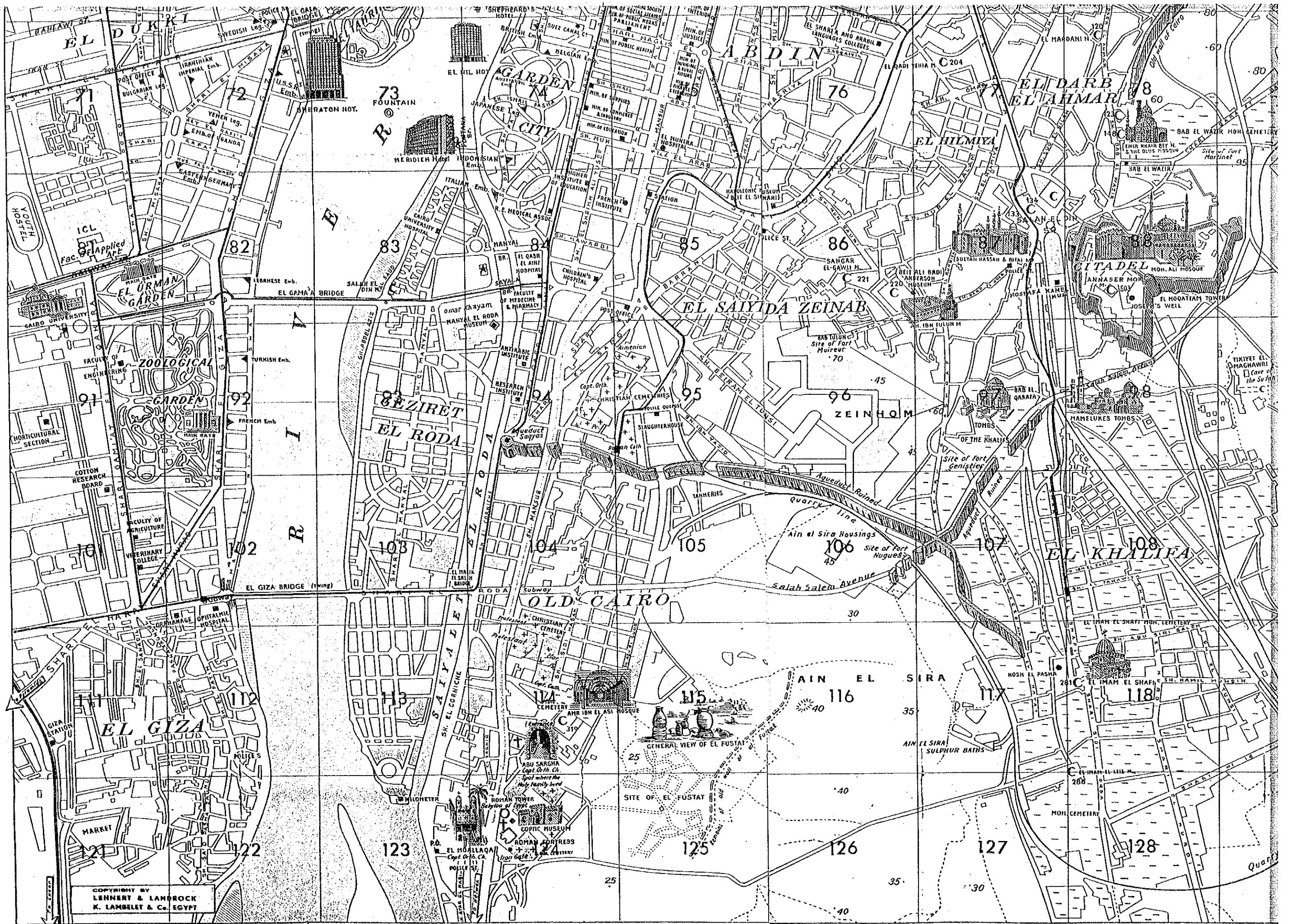
0 500 1000 Kilometre

- ANCE
- † Mohammedan Cem.
 - Official Public Gardens
 - (ment). C Cultivated lands
 - 503 Rocks
 - (Covt.) Mountains
 - Spots +++ Spot Heights (in metres) -190

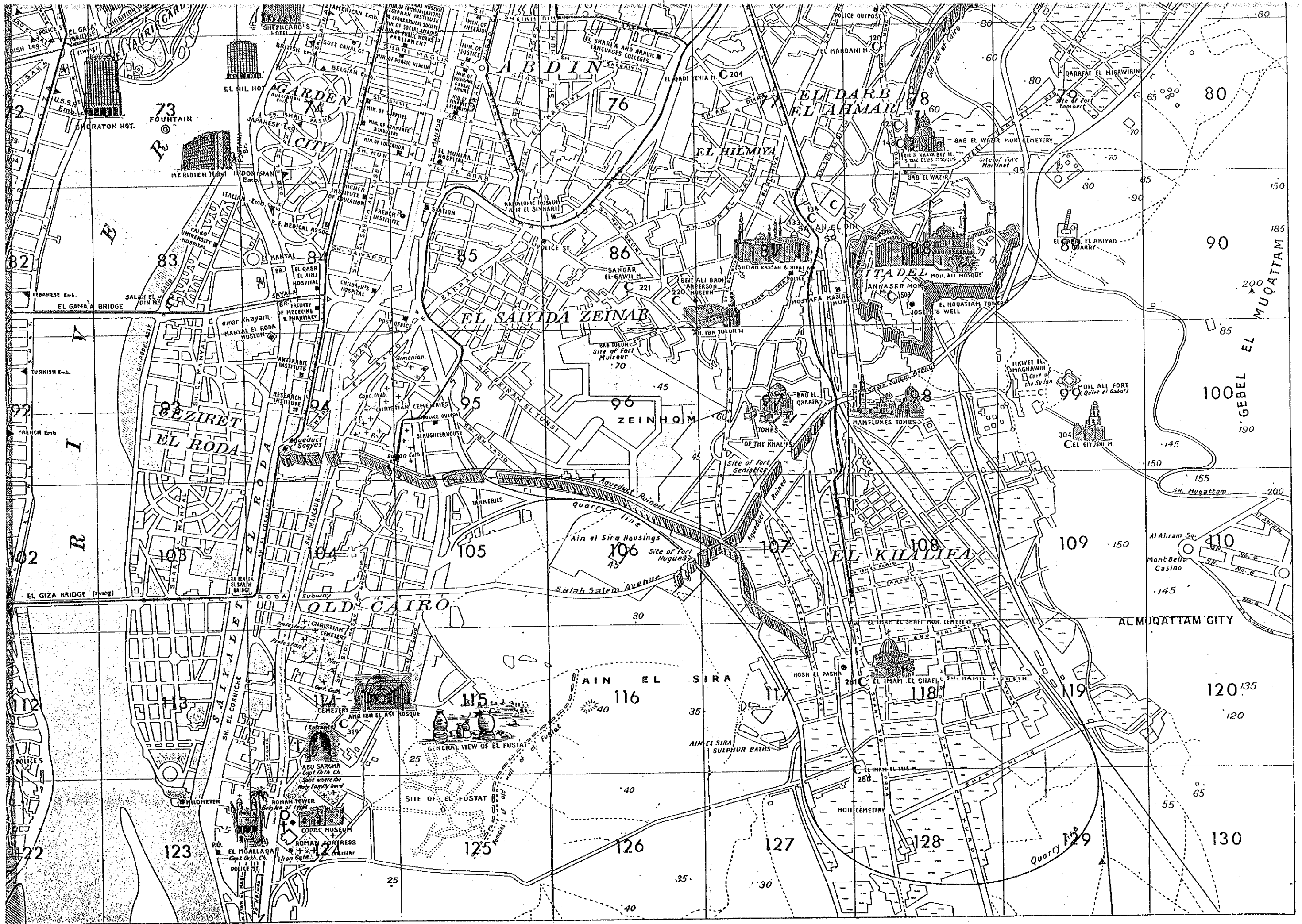








第1図 カイロ市地図



JICA