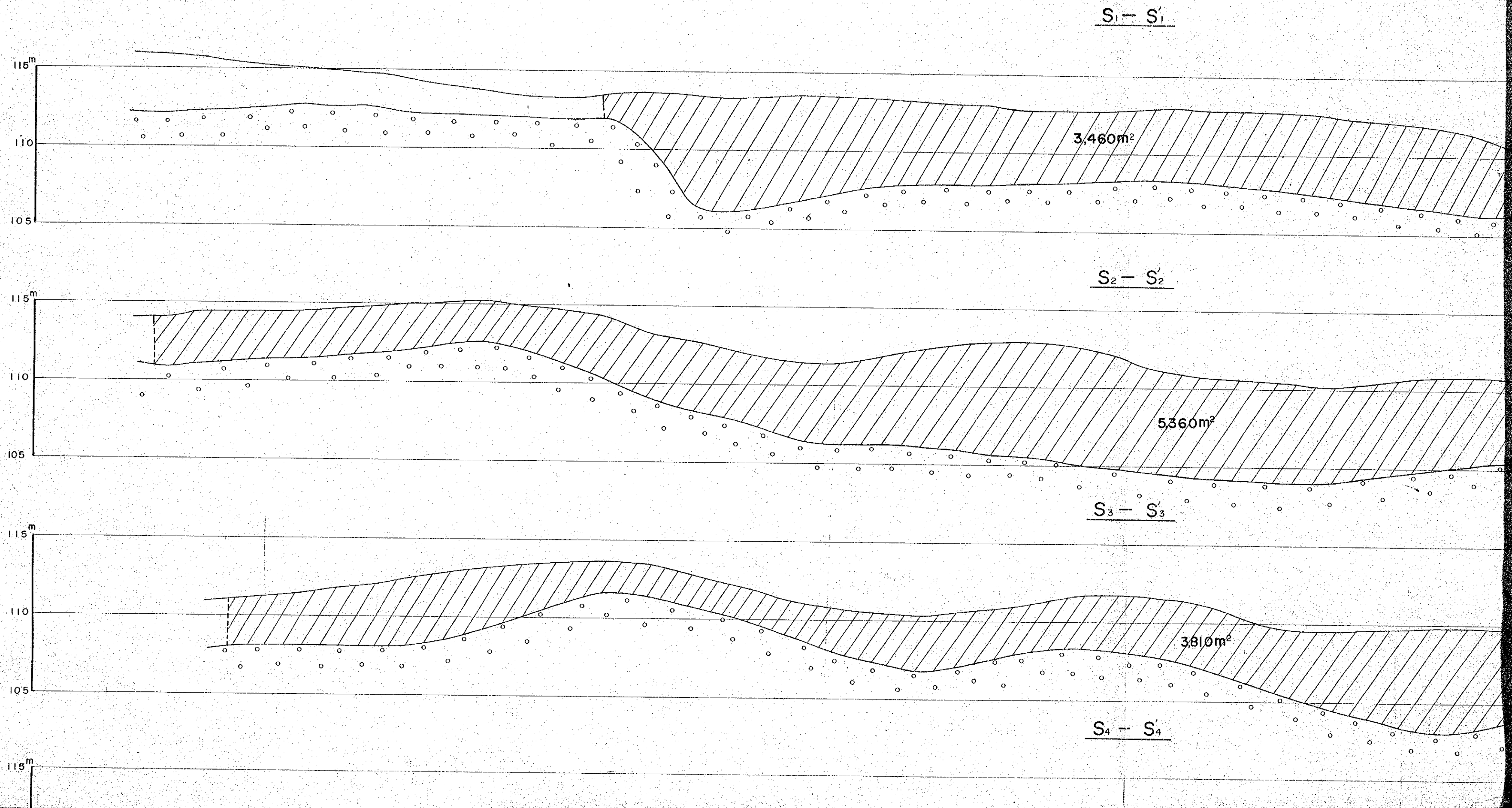
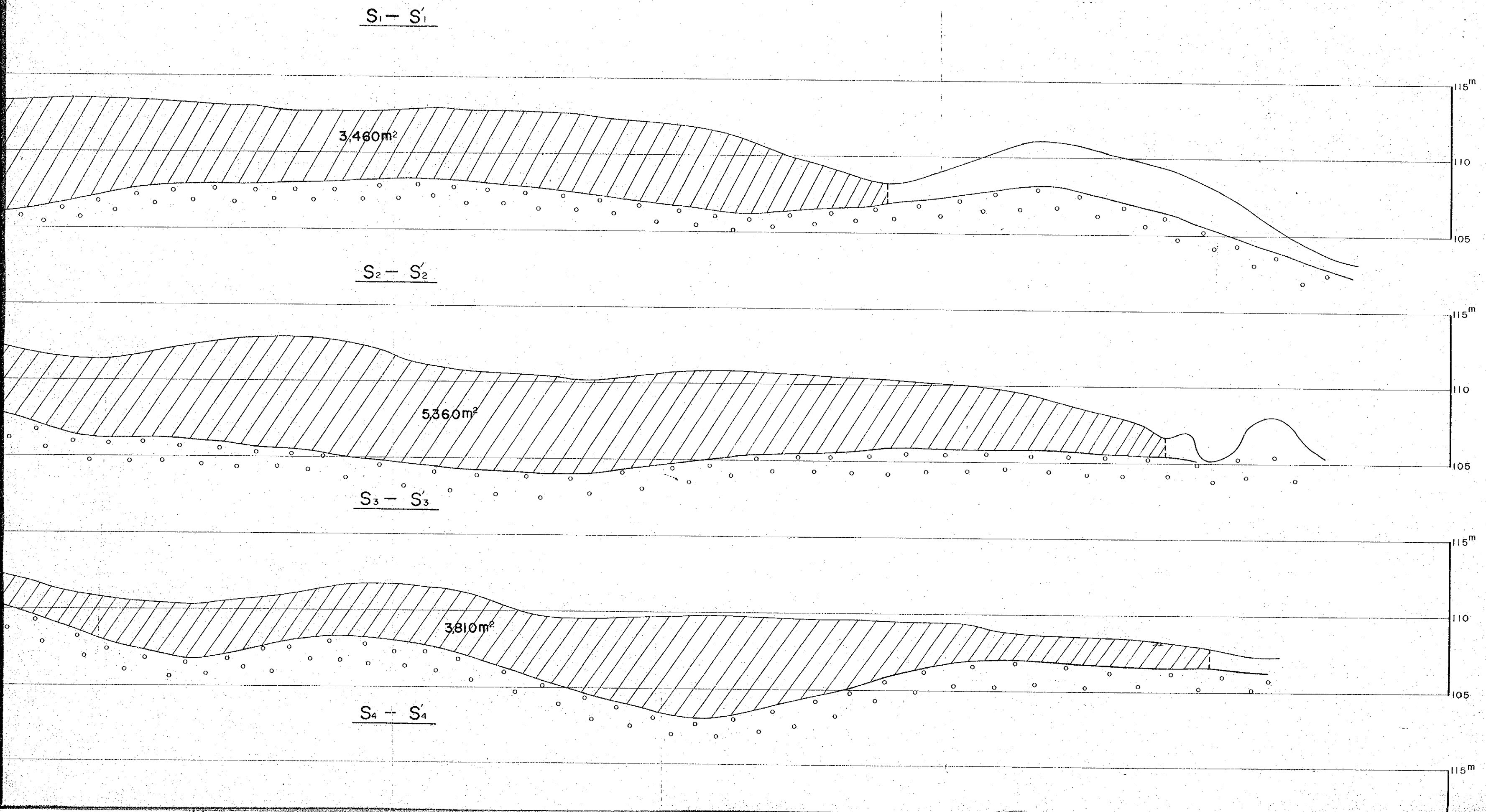


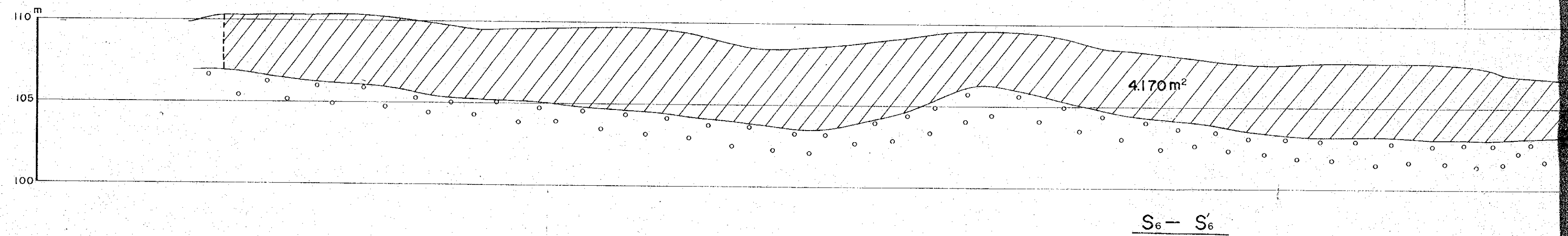
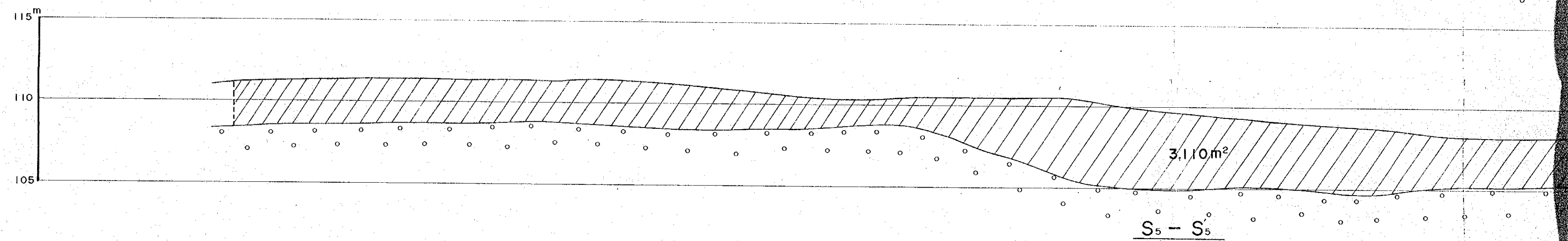
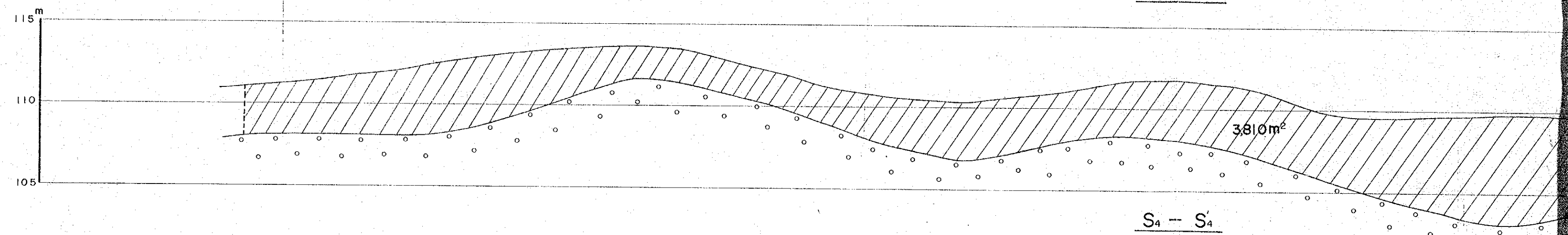
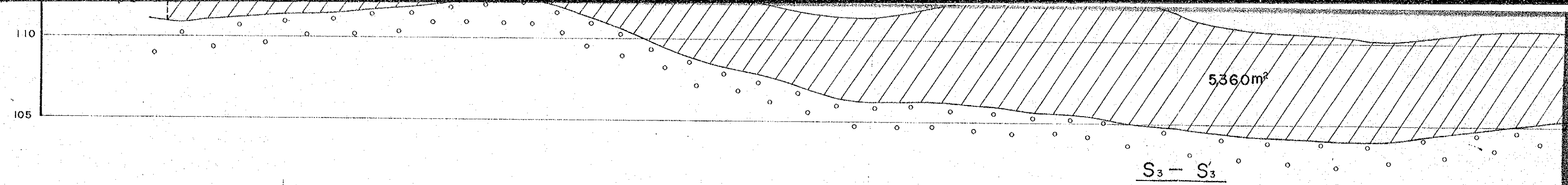
SECTIONAL DRAWING OF BELTAR CLAY DEPOSIT FOR RESERVES CALC


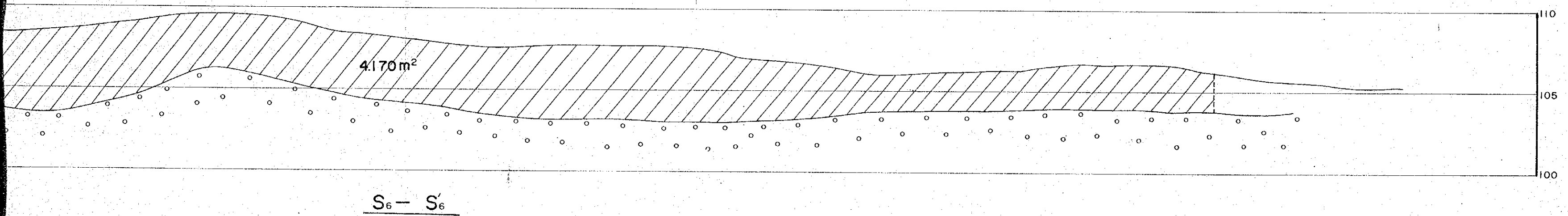
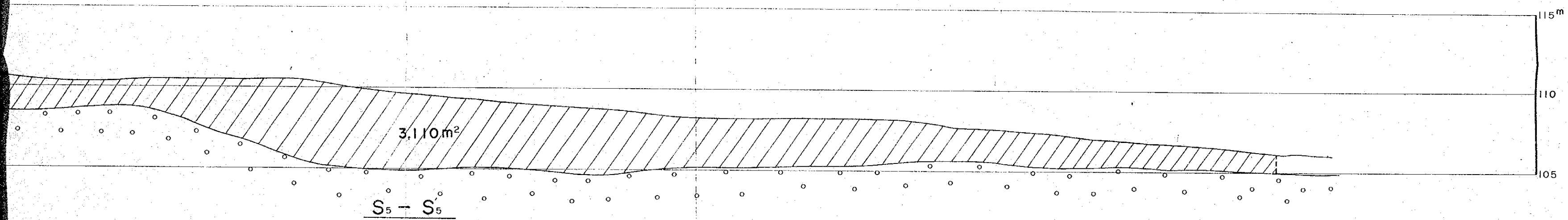
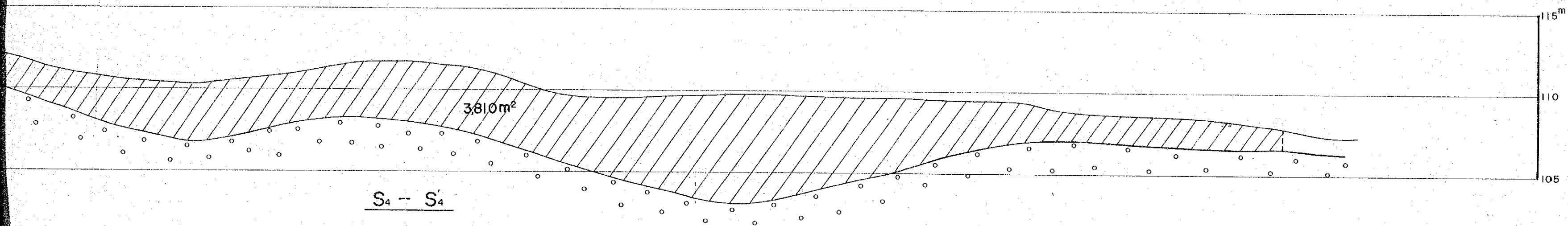
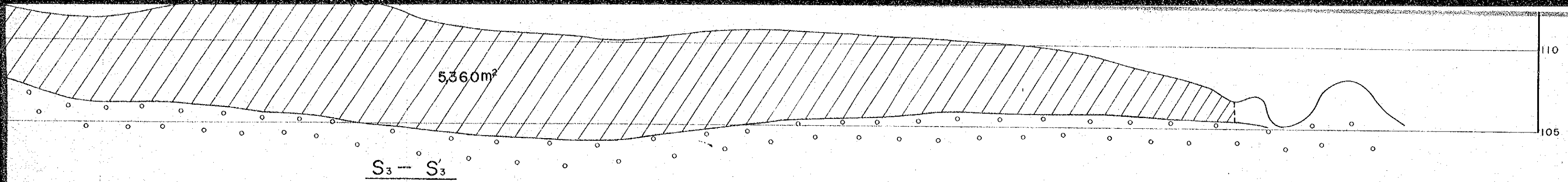


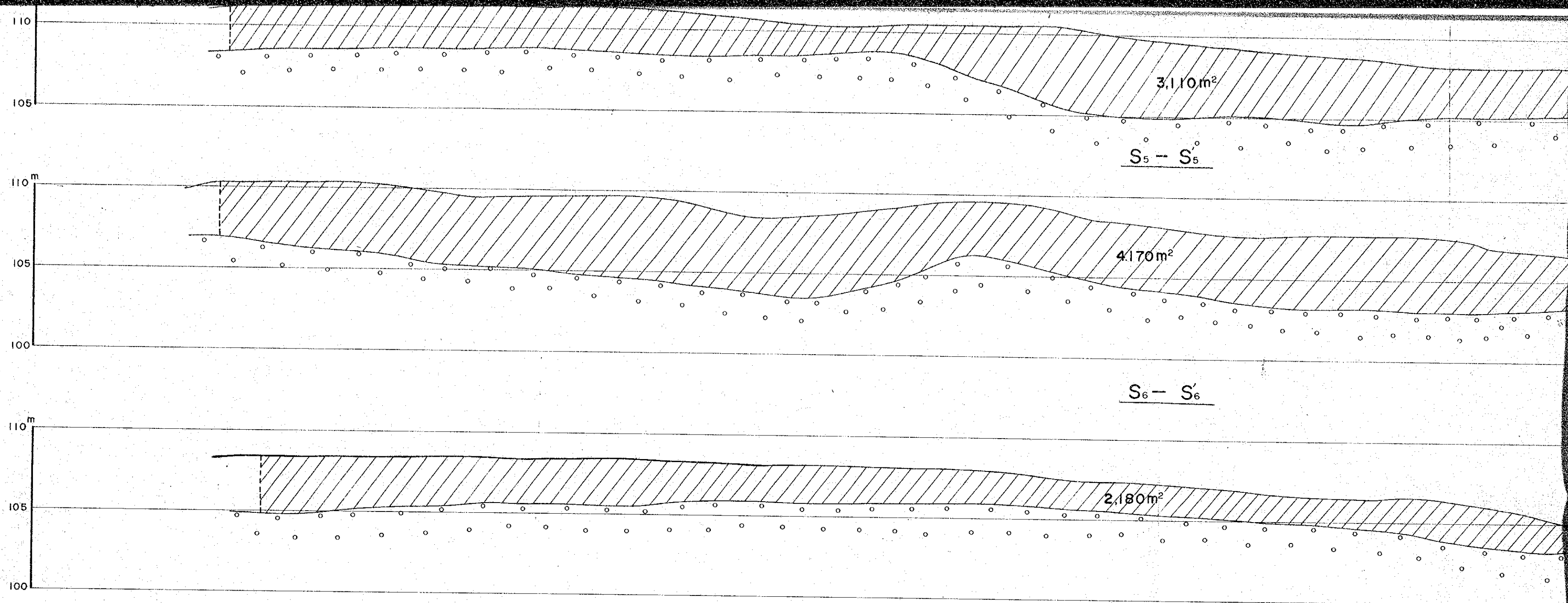
TAR CLAY DEPOSIT FOR RESERVES CALCULATION(SOUTHERN DEPOSIT)NO.1

G-26

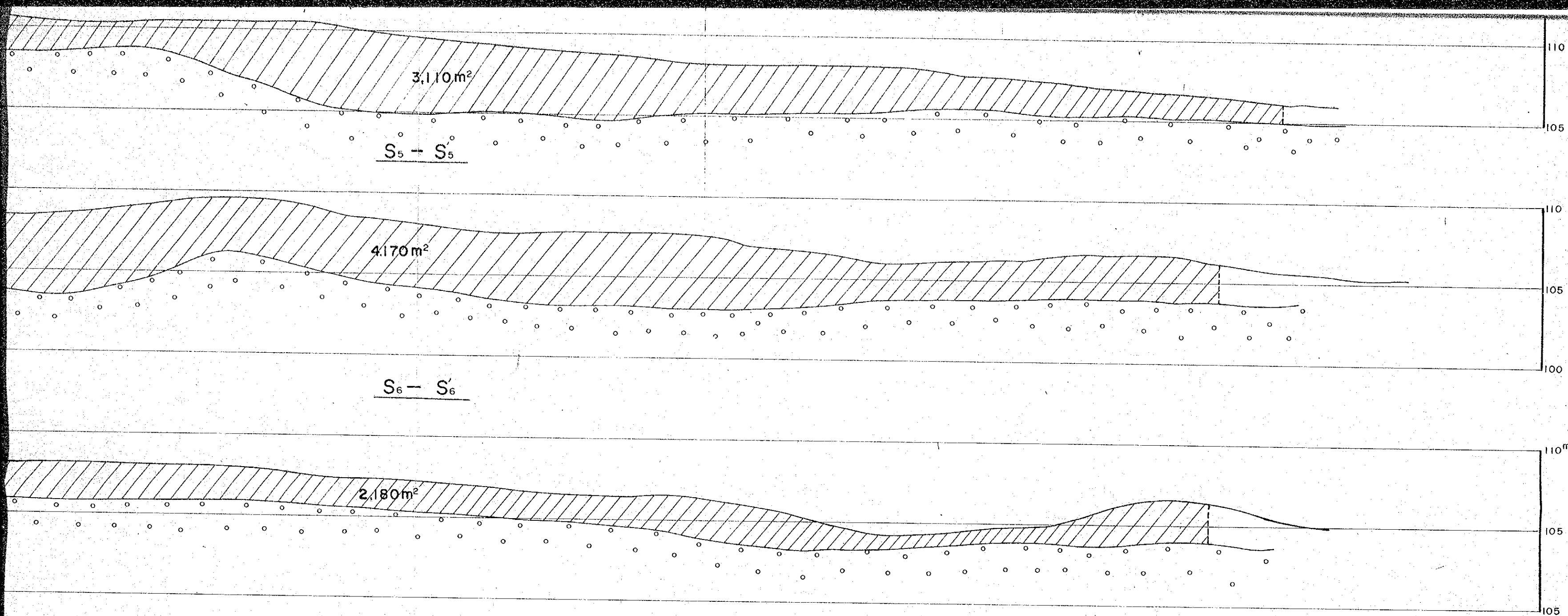








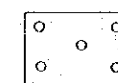
MARCH, 1978



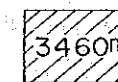
INDEX



Clay




Gravel and sand



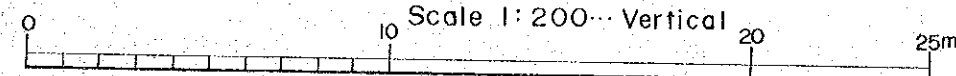
Area of reserves calculation corresponding to the same one in the report

NOTE This section number corresponds to the section number of the plan


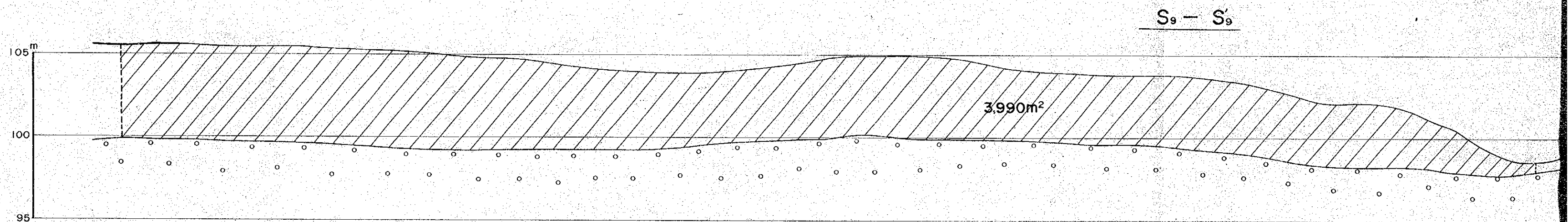
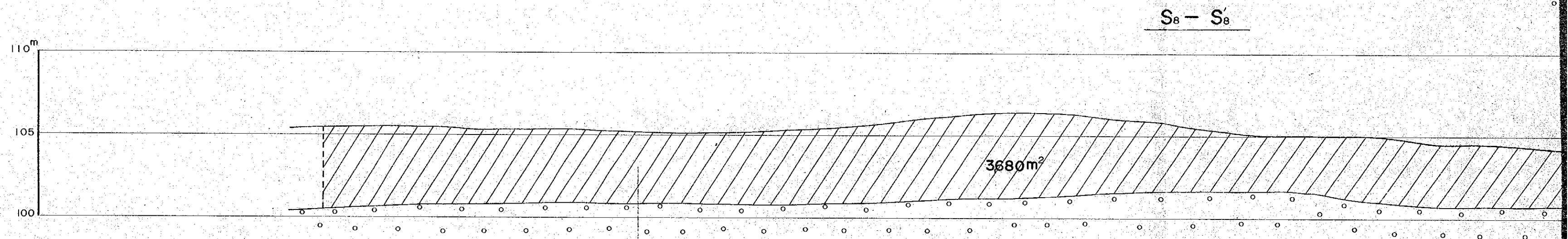
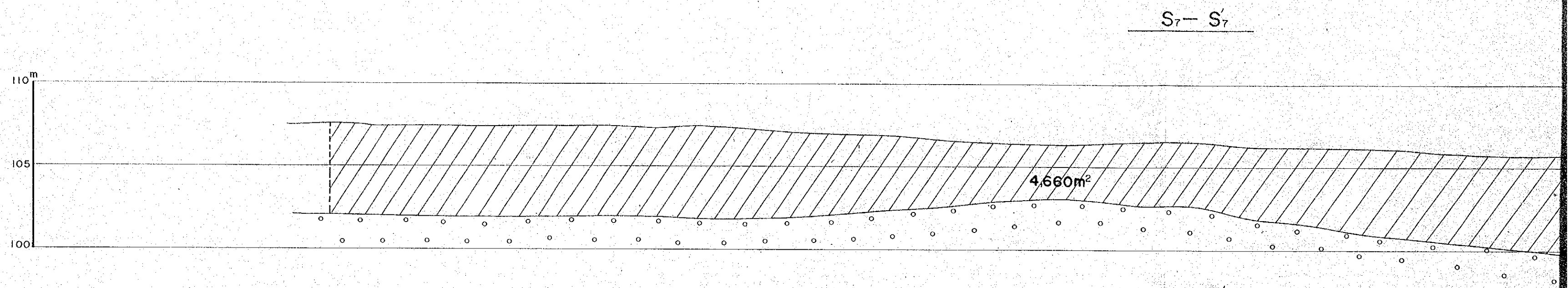
Scale 1:2,000 Horizontal



Scale 1:200 Vertical

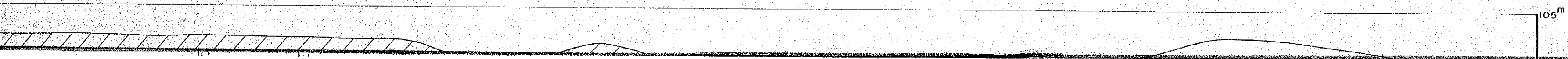
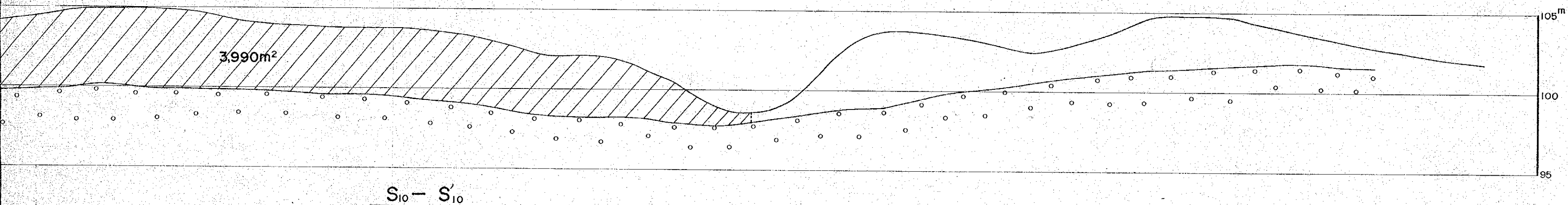
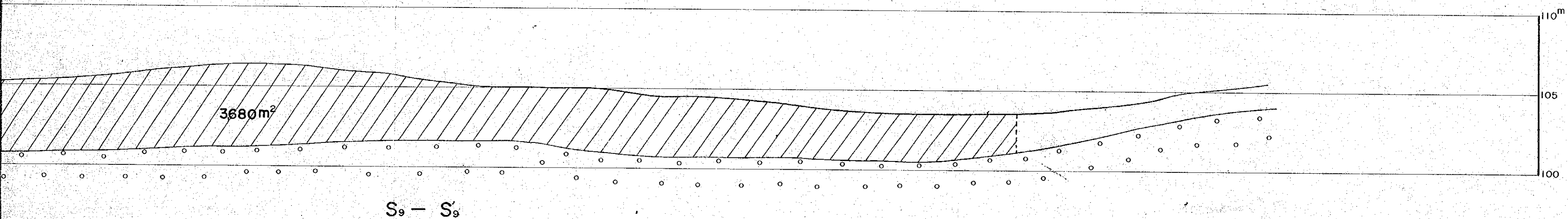
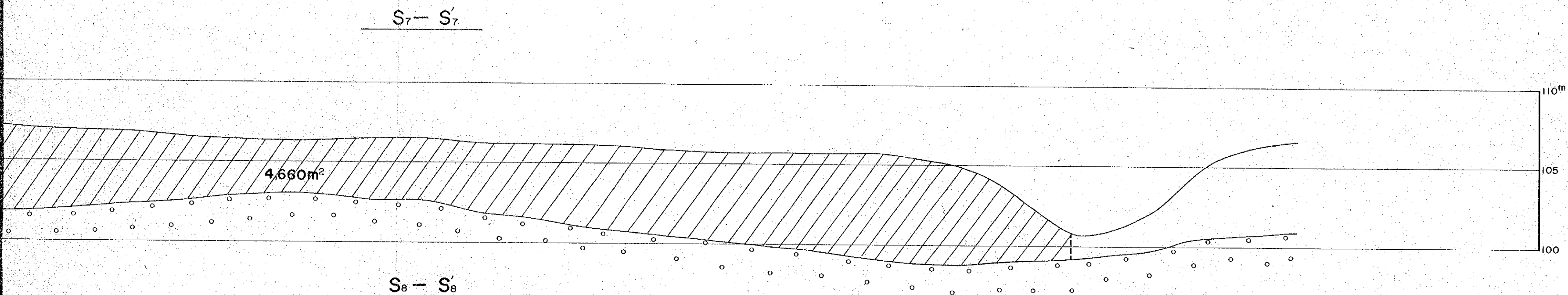



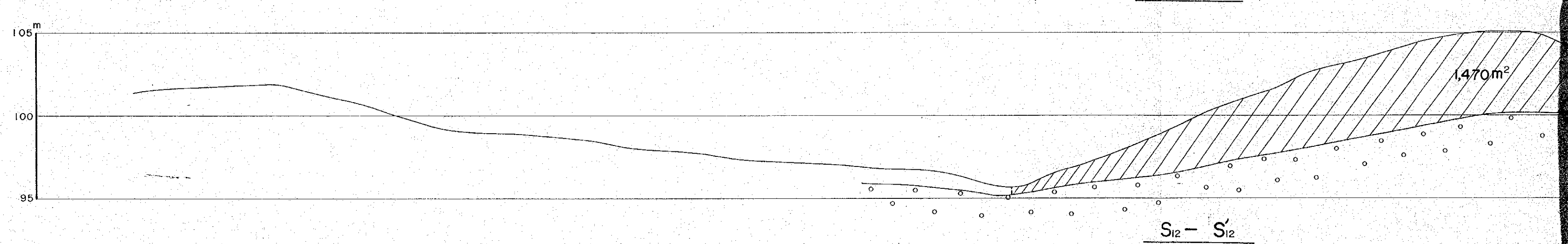
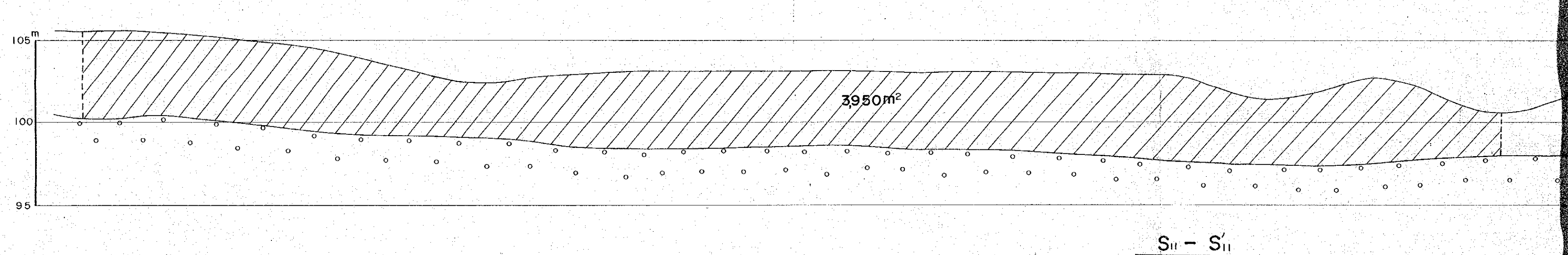
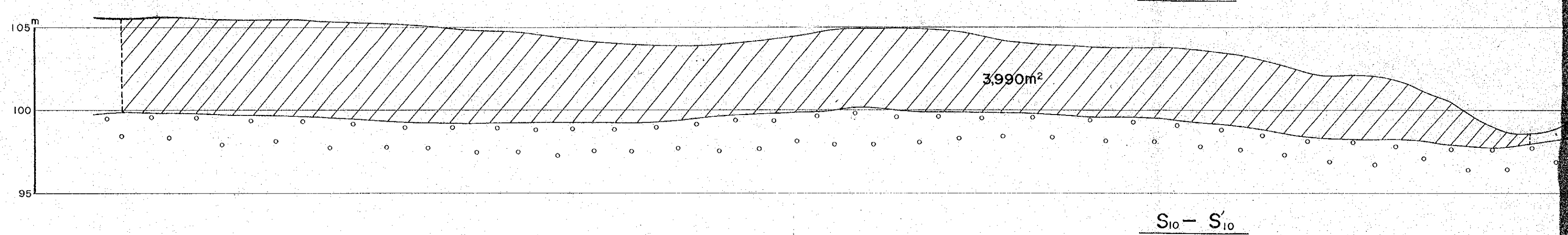
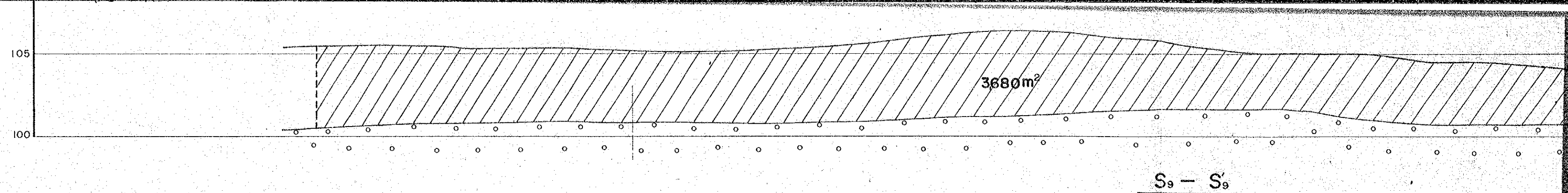
SECTIONAL DRAWING OF BELTAR CLAY DEPOSIT FOR RESERVES CA


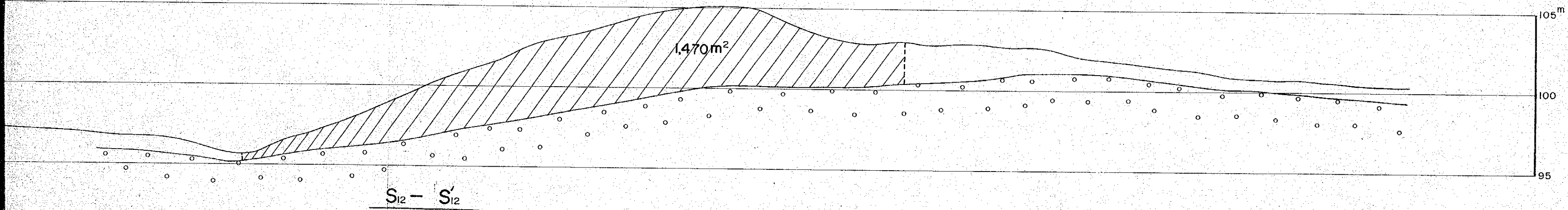
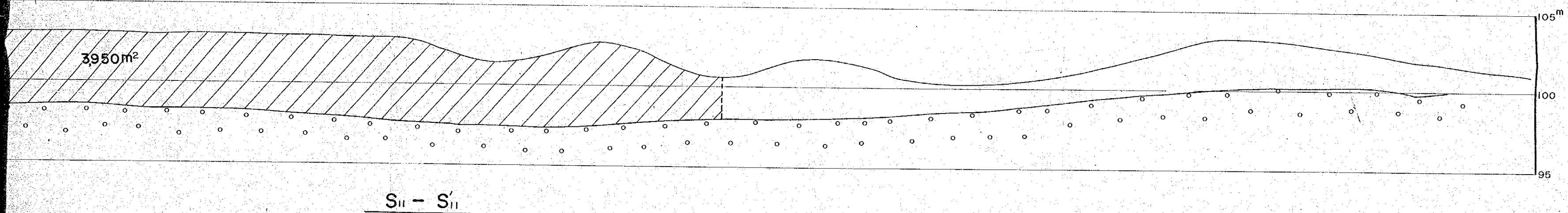
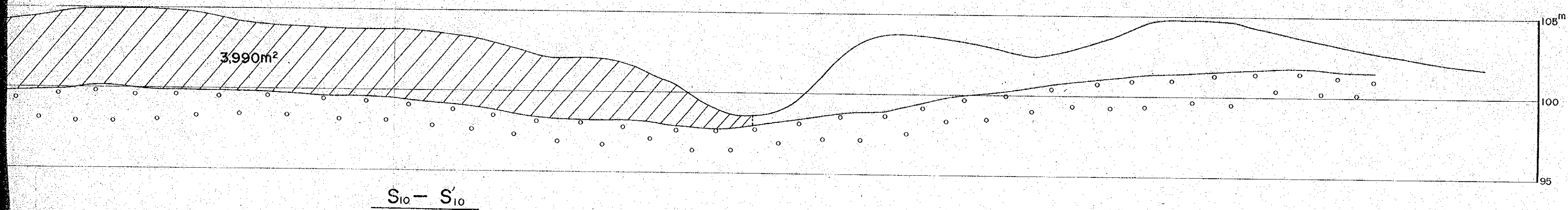
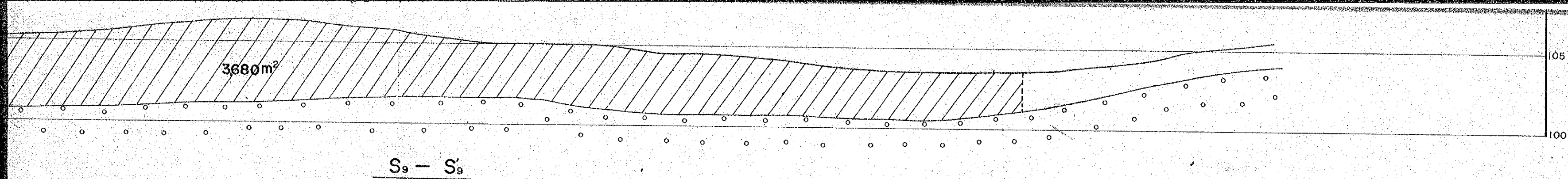



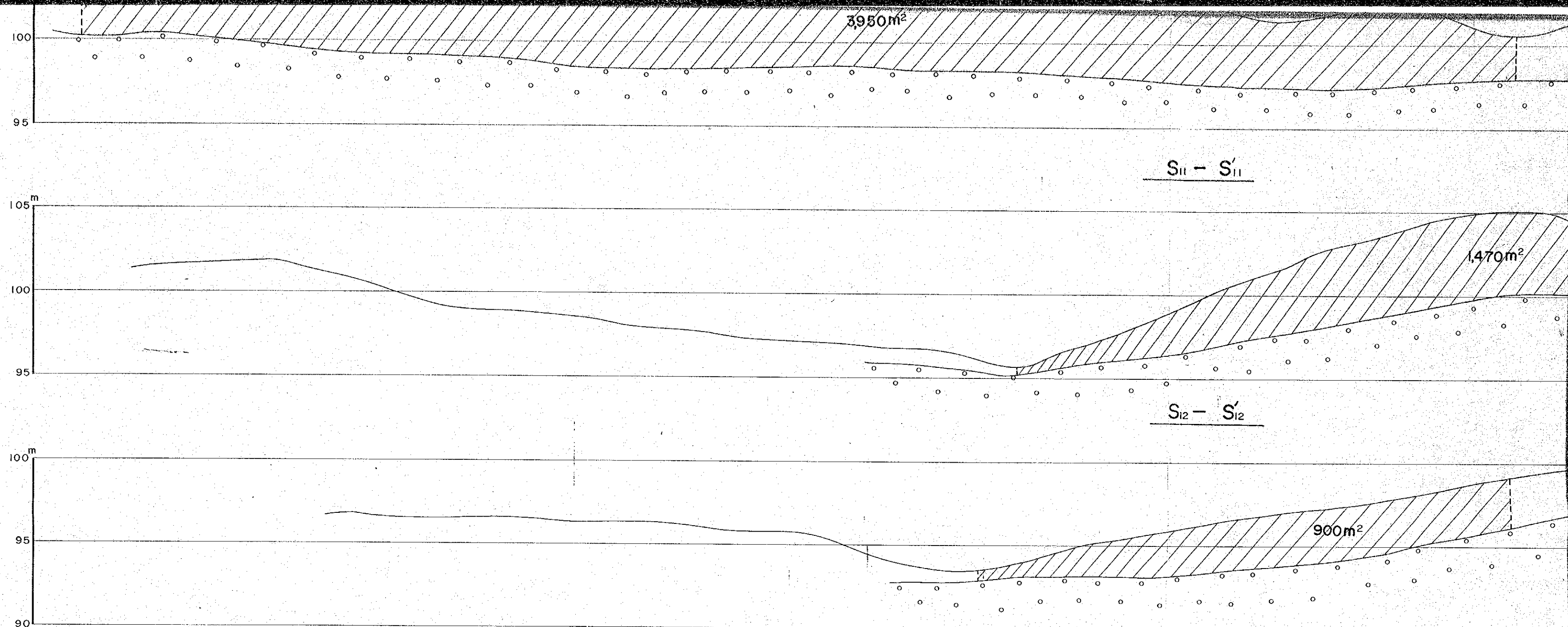
L T A R C L A Y D E P O S I T F O R R E S E R V E S C A L C U L A T I O N (S O U T H E R N D E P O S I T) N O . 2

G-27

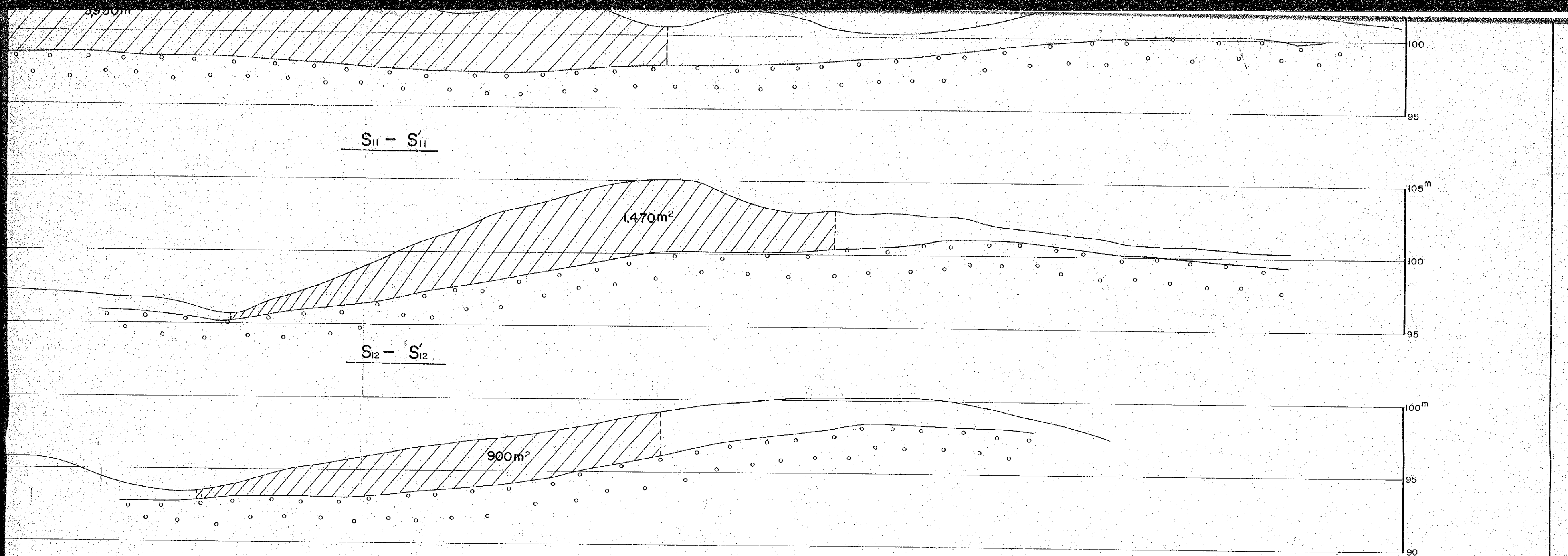










MARCH, 1978



Scale 1:2,000---Horizontal



Scale 1:200---Vertical

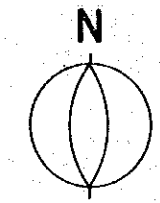


NEPAL

Road Network

1978

Existing, Under Construction, Planned and Proposed



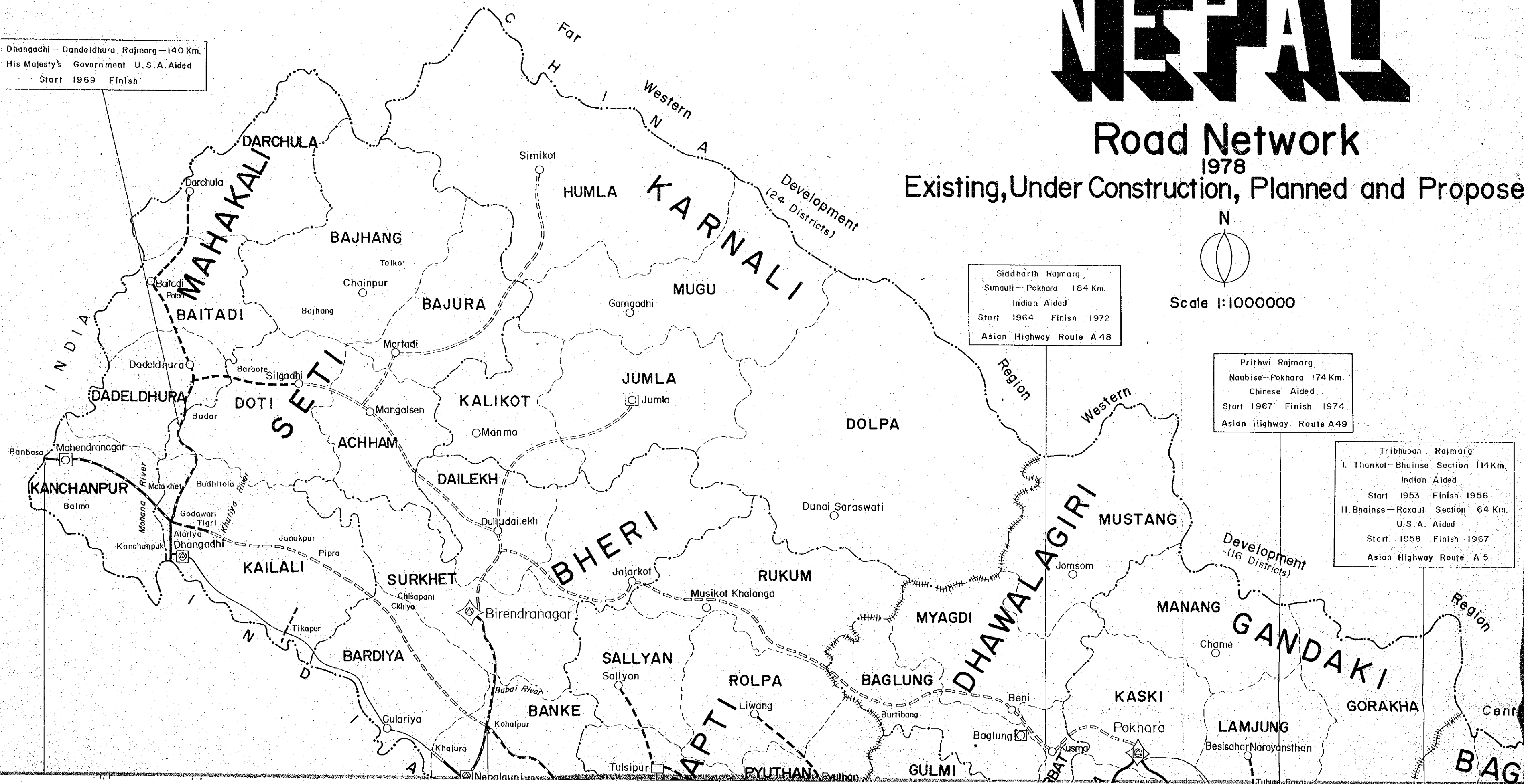
Scale 1:1000000


Dhangadhi — Dandeldhura Rajmarg — 140 Km.
His Majesty's Government U.S.A. Aided
Start 1969 Finish

Siddharth Rajmarg
Sunauli — Pokhara 184 Km.
Indian Aided
Start 1964 Finish 1972
Asian Highway Route A 48

Prithwi Rajmarg
Naubise — Pokhara 174 Km.
Chinese Aided
Start 1967 Finish 1974
Asian Highway Route A 49

Tribhuban Rajmarg
I. Thankot — Bhainse Section 114 Km.
Indian Aided
Start 1953 Finish 1956
II. Bhainse — Raxaul Section 64 Km.
U.S.A. Aided
Start 1958 Finish 1967
Asian Highway Route A 5

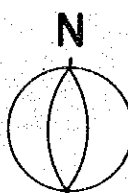




Road Network

1978

Existing, Under Construction, Planned and Proposed



Scale 1:1000000

Siddharth Rajmarg
Sunauli - Pokhara 184 Km.
Indian Aided
Start 1964 Finish 1972
Asian Highway Route A 48

Prithwi Rajmarg
Naulise - Pokhara 174 Km.
Chinese Aided
Start 1967 Finish 1974
Asian Highway Route A 49

Tribhuban Rajmarg
I. Thankot - Bhainse Section 114 Km.
Indian Aided
Start 1953 Finish 1956
II. Bhainse - Raxaul Section 64 Km.
U.S.A. Aided
Start 1958 Finish 1967
Asian Highway Route A 5

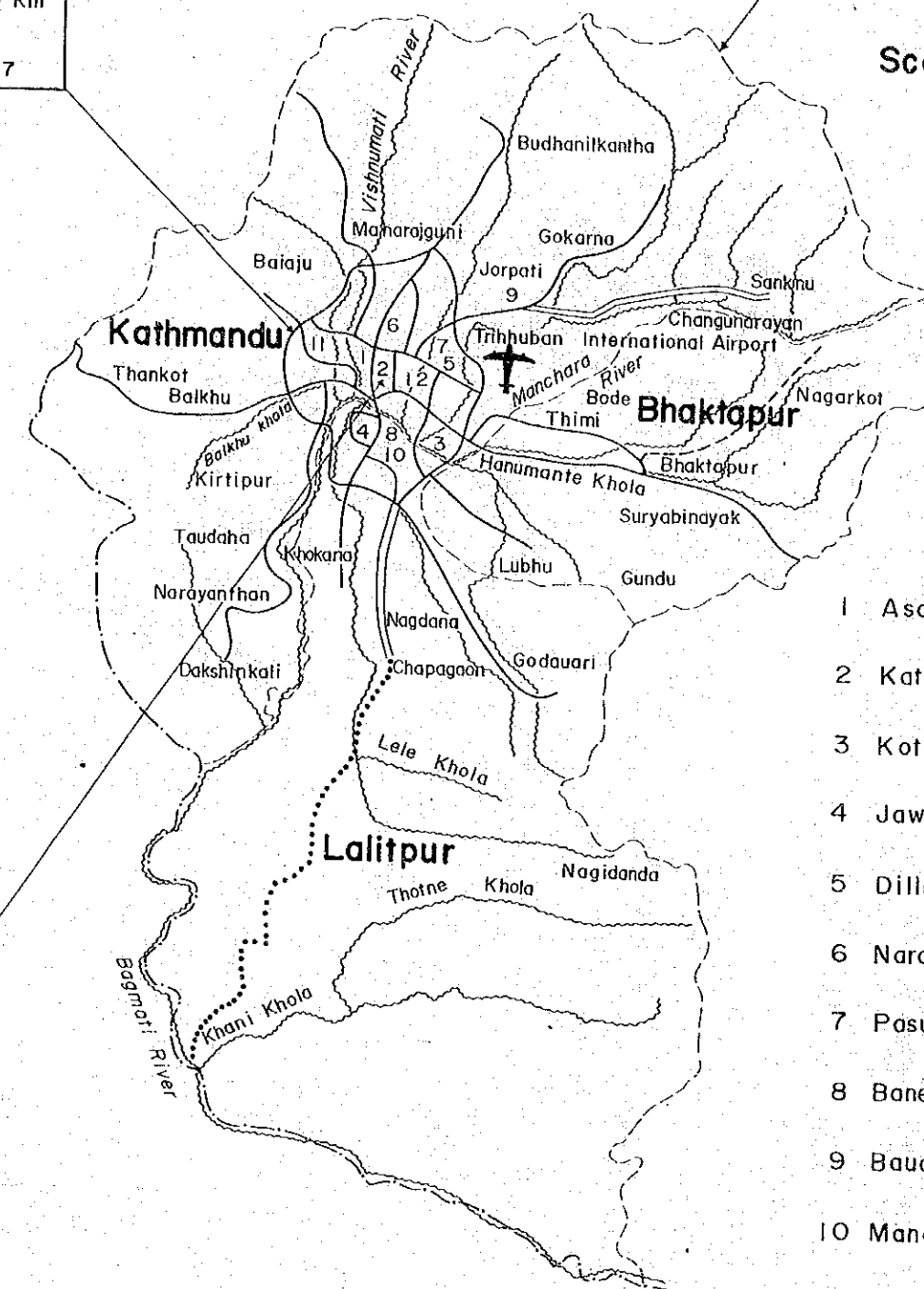
Arniko Rajmarg
Kathmandu - Kodari - 114 Km.
Chinese Aided
Start 1963 Finish 1967
Asian Highway Route A 5

Lamosangu - Jiri Road 105 Km.
His Majesty's Government & Swiss Loan
Start 1975 Finish

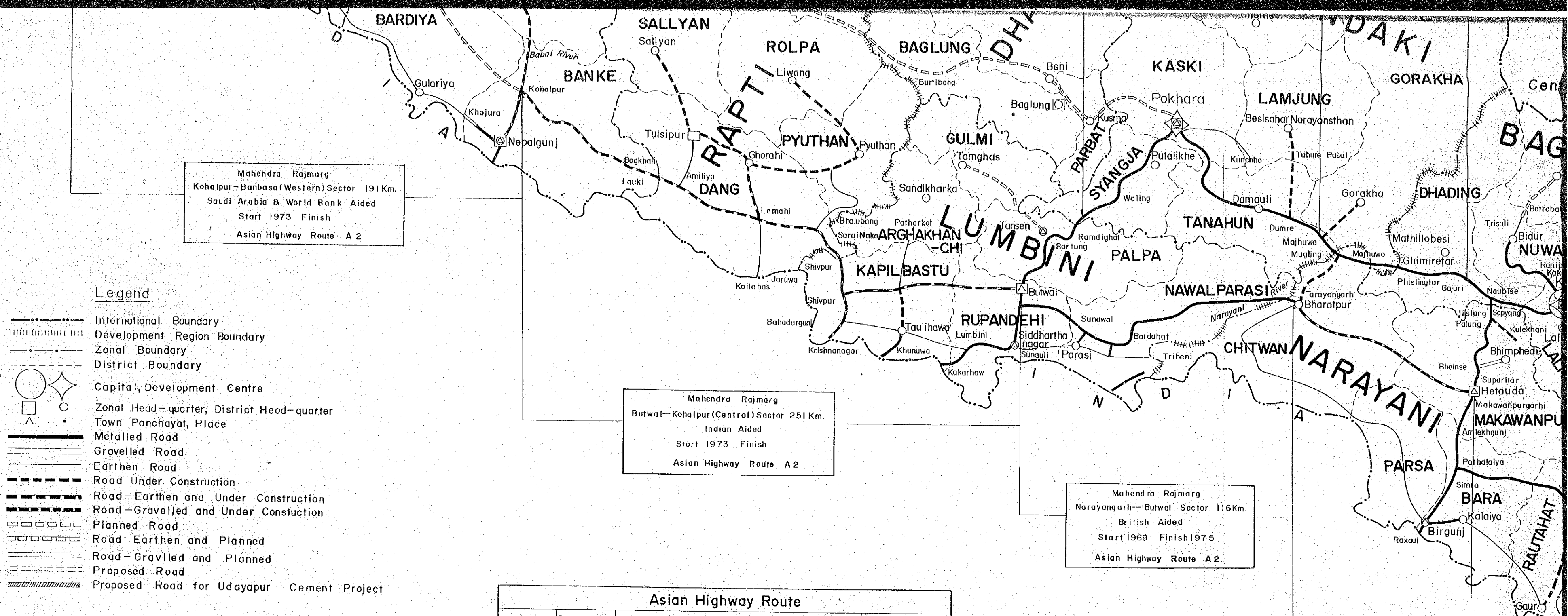
Katmandu Ring Road 27 Km
Chinese Aided
Start 1974 Finish 1977

Kathmandu, Bhaktapur & Lalitpur Districts

Scale 1:250000



- 1 Asan
- 2 Kathmandu
- 3 Kotesore
- 4 Jawalakhel
- 5 Dillibazar
- 6 Narayanhity
- 7 Pasupatinath
- 8 Banesore
- 9 Baudha
- 10 Mangalbazar
- 11 Swayambhu
- 12 Singhadarbar



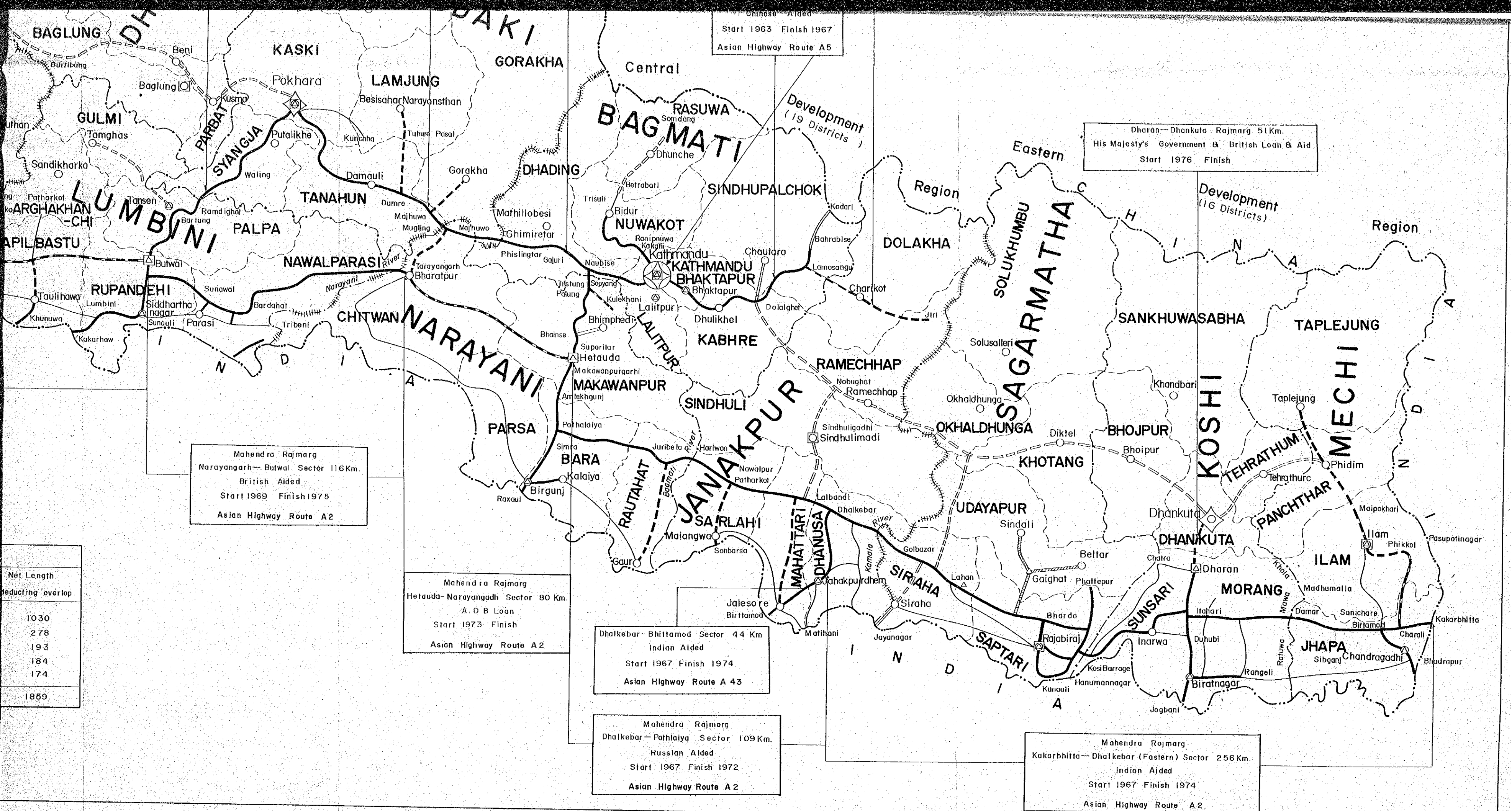
Legend

- International Boundary
- Development Region Boundary
- Zonal Boundary
- District Boundary
- Capital, Development Centre
- Zonal Head-quarter, District Head-quarter
- Town Panchayat, Place
- Metalled Road
- Gravelled Road
- Earthen Road
- Road Under Construction
- Road-Earthen and Under Construction
- Road-Gravelled and Under Constuction
- Planned Road
- Road Earthen and Planned
- Road-Gravilled and Planned
- Proposed Road
- Proposed Road for Udayapur Cement Project

NOTE

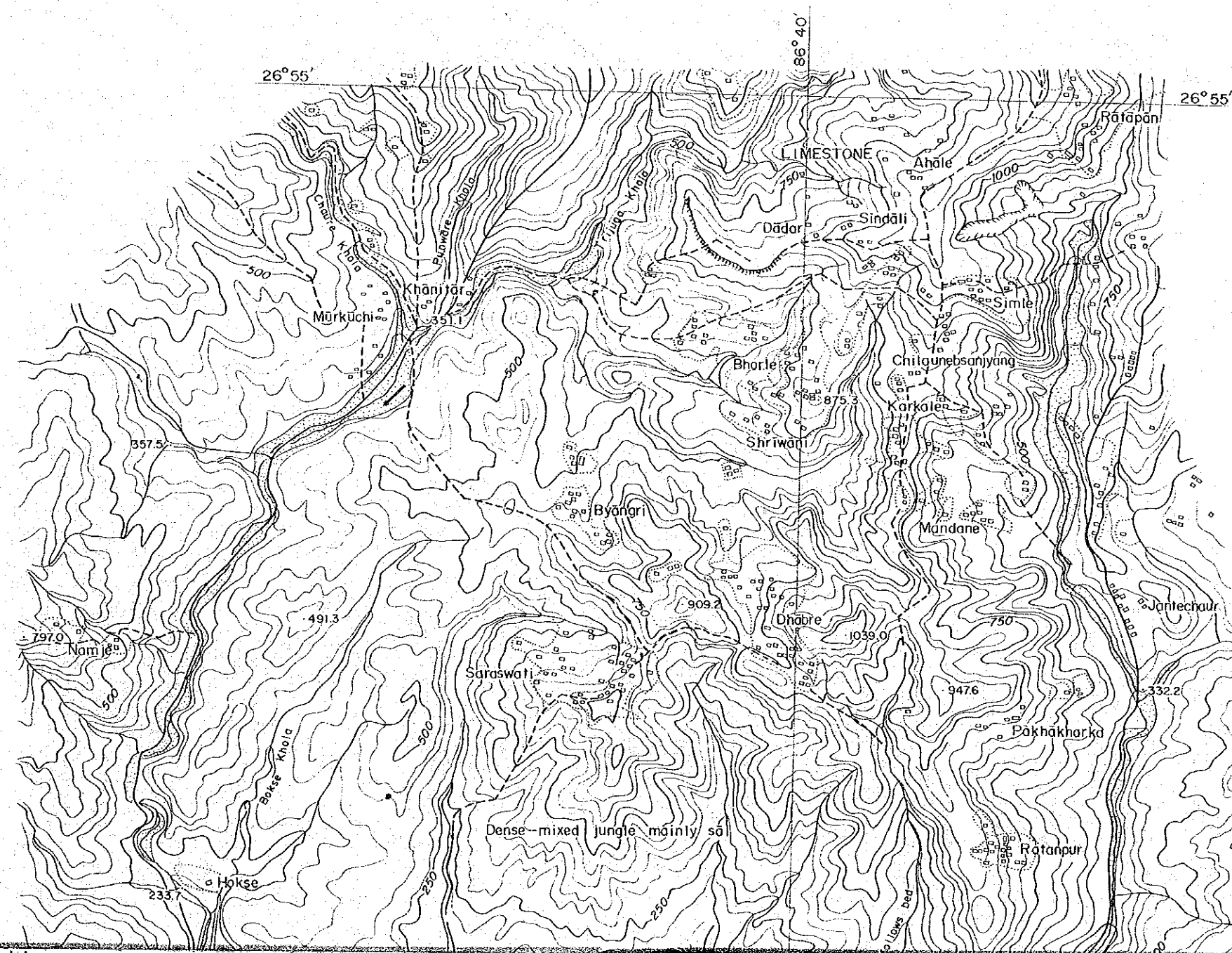
Origin of this map is
Department of Roads of
Nepal government.(Dated 77/12 /25)
JAPAN INTERNATIONAL COOPERATION
AGENCY traced the original
map and added the proposed
roads for the Udayapur cement project.

Asian Highway Route					
Route	Gross Length Km.	Overlapping			Net Length (deducting overlap)
		Section	Route	Length	
A - 2	1030	—	—	—	1030
A - 5	304	Pathlalya - Hetauda	A - 2	26	278
A - 43	249	Kathmandu - Dolalghat	A - 5	56	193
A - 48	184	—	—	—	184
A - 49	200	Kathmandu - Naubise	A - 5	26	174
Total	1967			108	1859



Net Length deducting overlap
1030
278
193
184
174
1859

LOCATION MAP OF LIMESTONE, CLAY & SILICA SAND AND PROPOSED PLANT SITE



E, CLAY & SILICA SAND AND PROPOSED PLANT SITE OF UDAIPUR CEMENT PROJECT

C-02

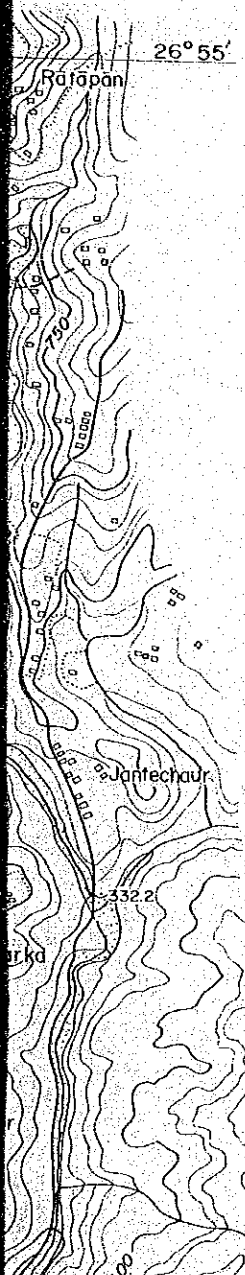
LEGEND

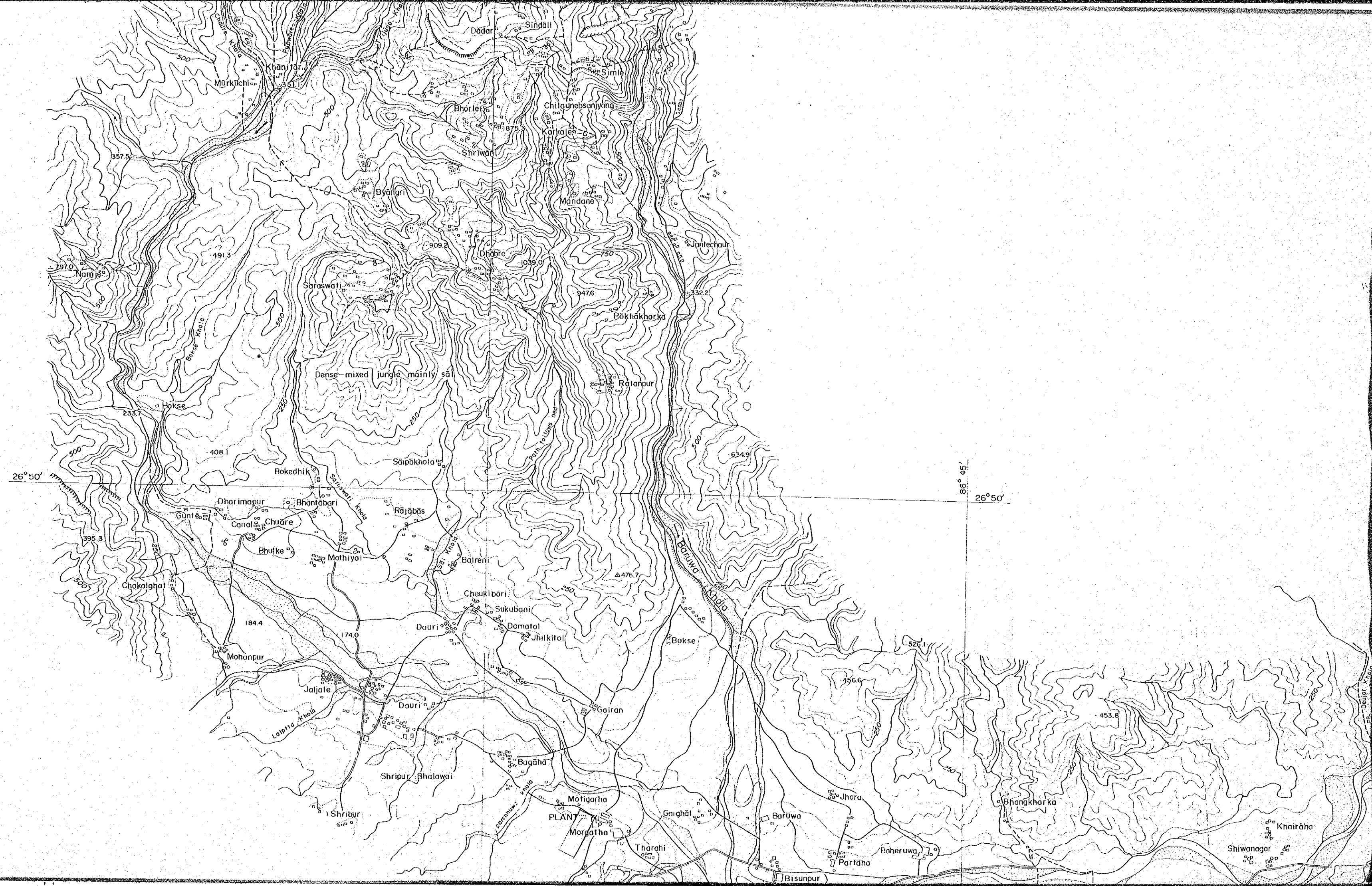
Limestone Deposit


Clay Deposit

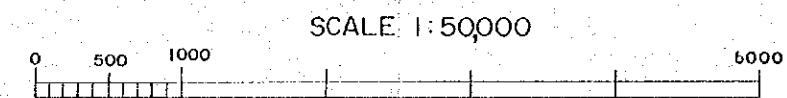
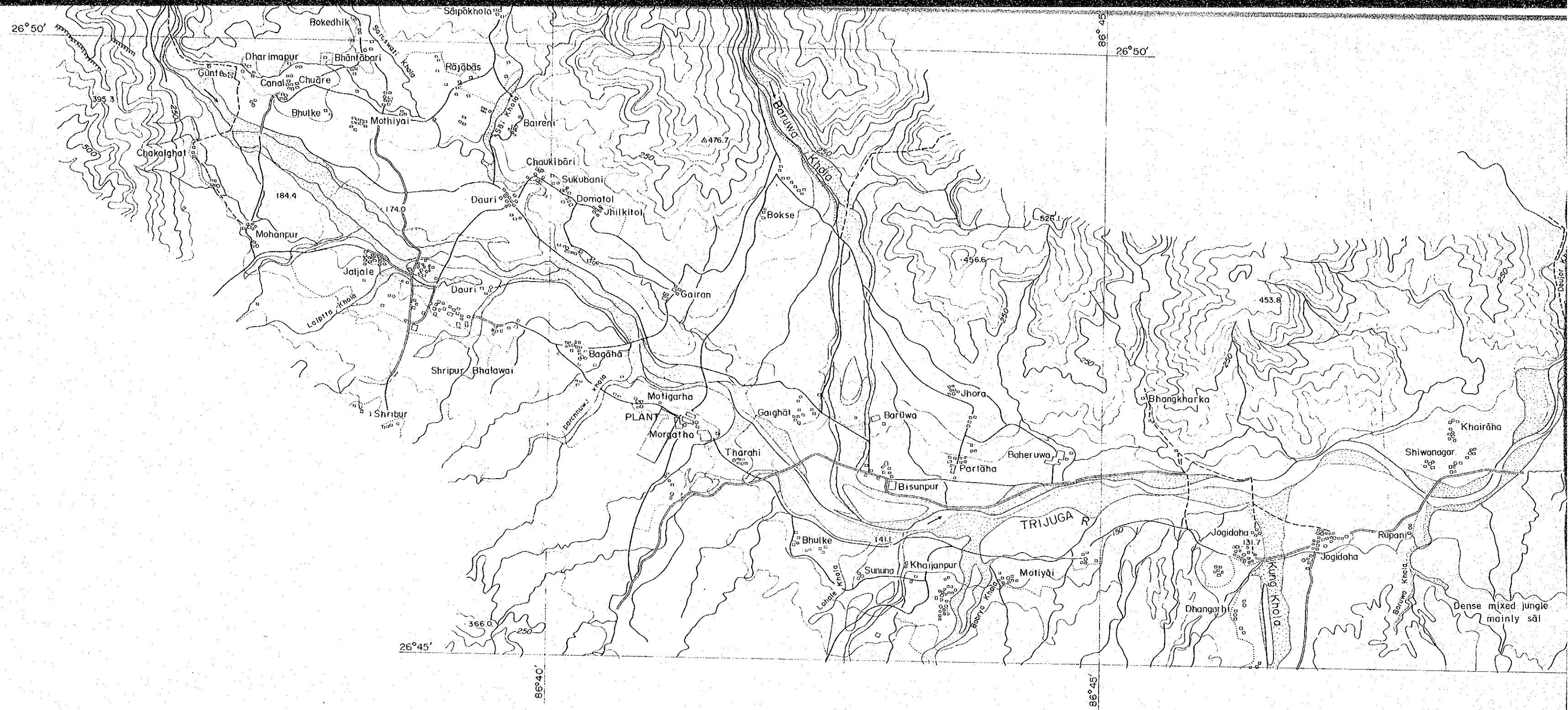
Silica Sand Deposit

Proposed Plant Site

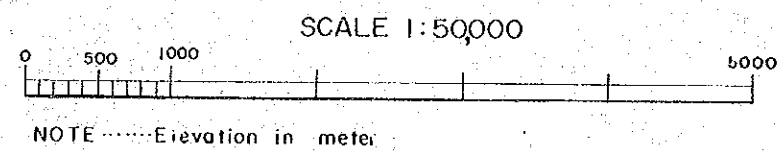
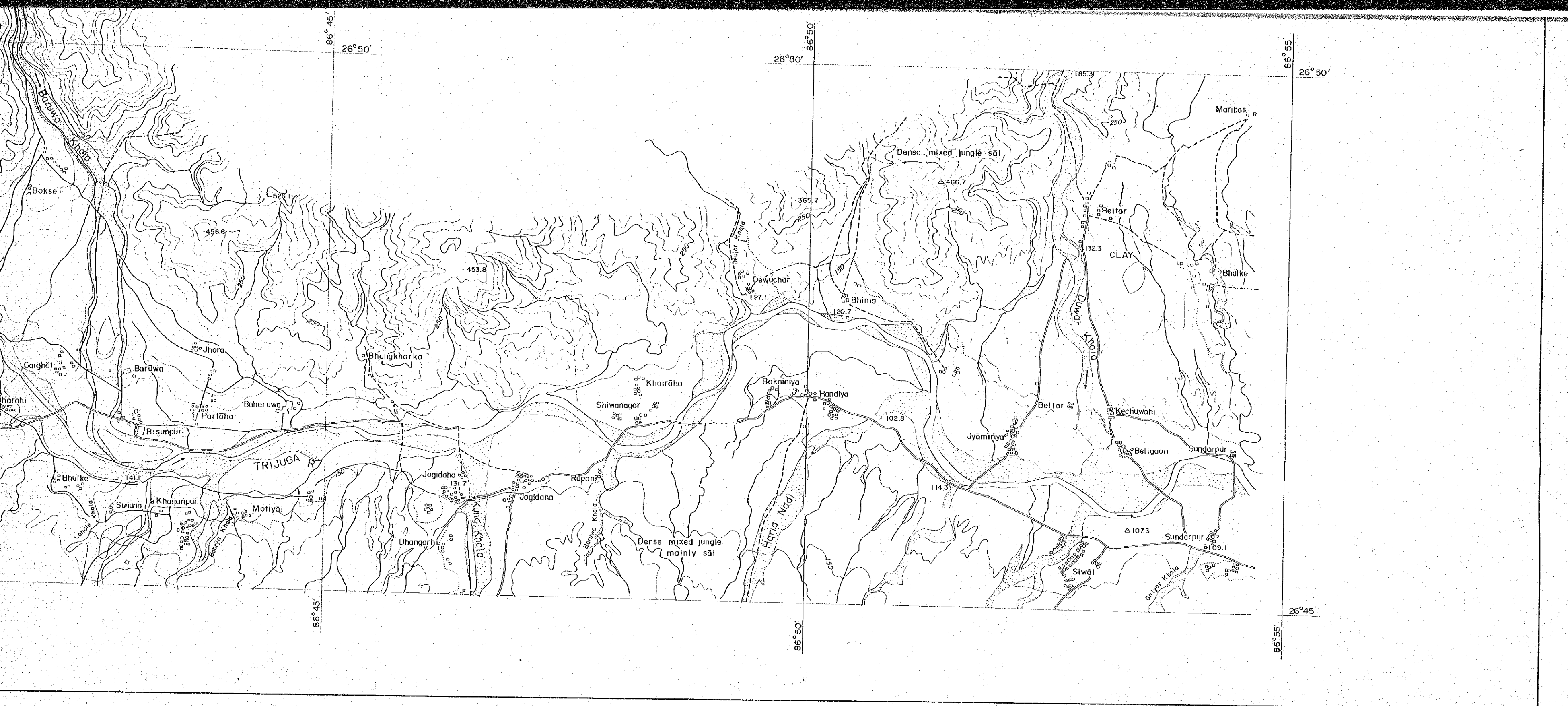








NOTE Elevation in meter



JAPAN INTERNATIONAL COOPERATION AGENCY