

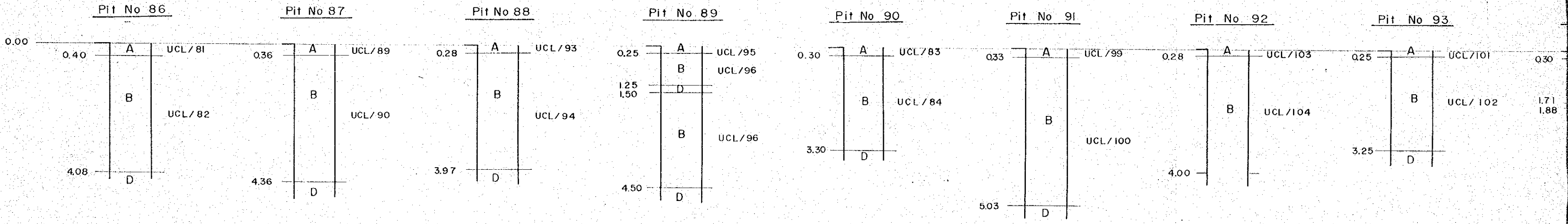
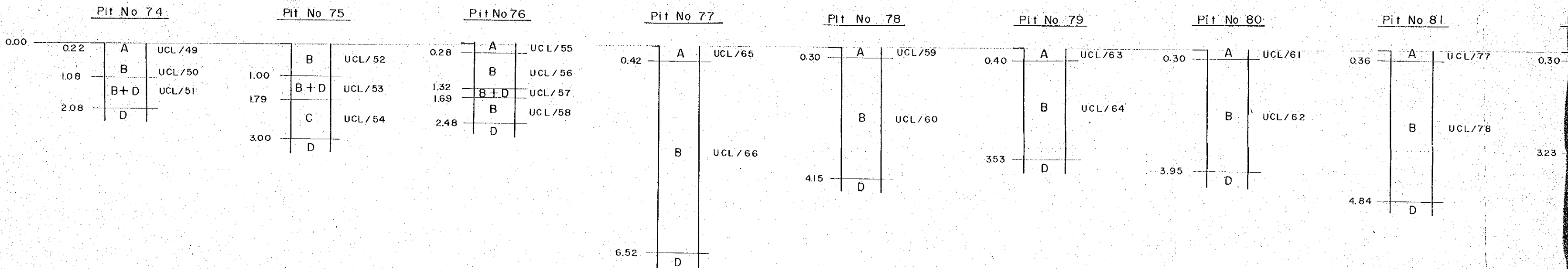
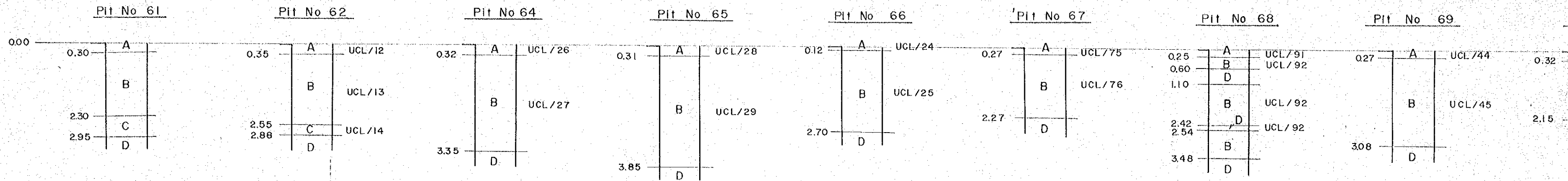


SECTION OF PITS, BELTAR CLAY DEPOSIT (NORTH)



PITS, BELTAR CLAY DEPOSIT (NORTHERN DEPOSIT)





Pit No 66

Pit No 67

Pit No 68

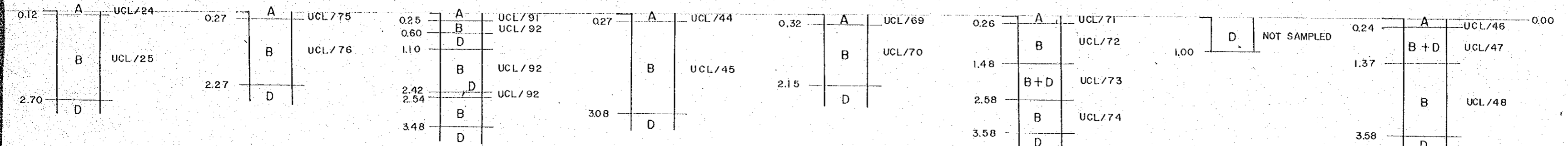
Pit No 69

Pit No 70

Pit No 71

Pit No 72

Pit No 73



Pit No 78

Pit No 79

Pit No 80

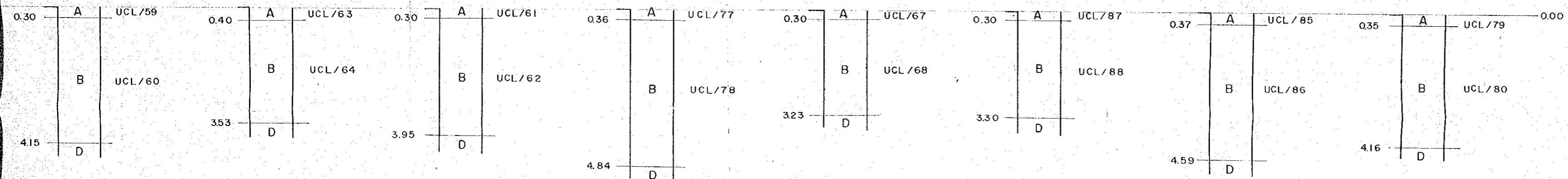
Pit No 81

Pit No 82

Pit No 83

Pit No 84

Pit No 85



Pit No 90

Pit No 91

Pit No 92

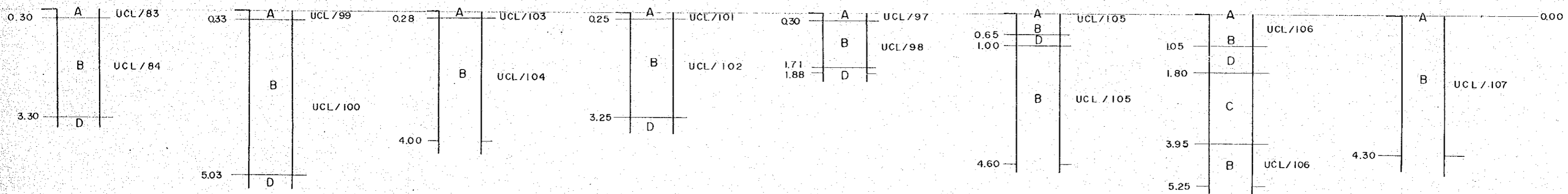
Pit No 93

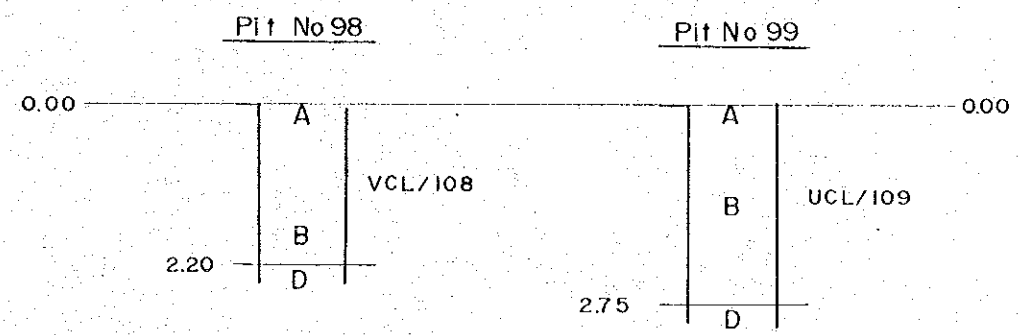
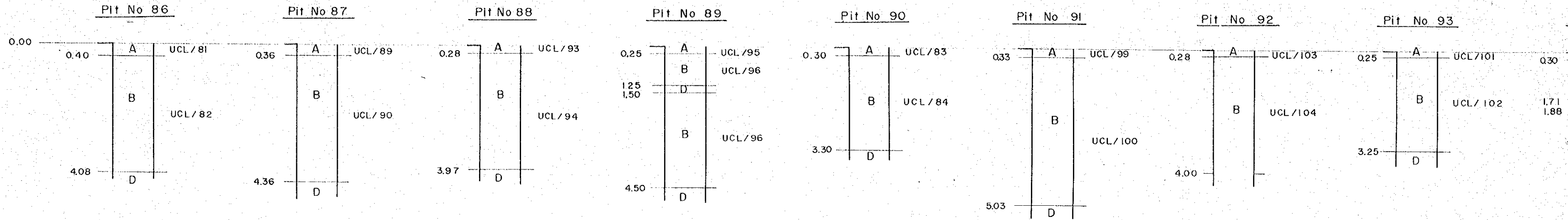
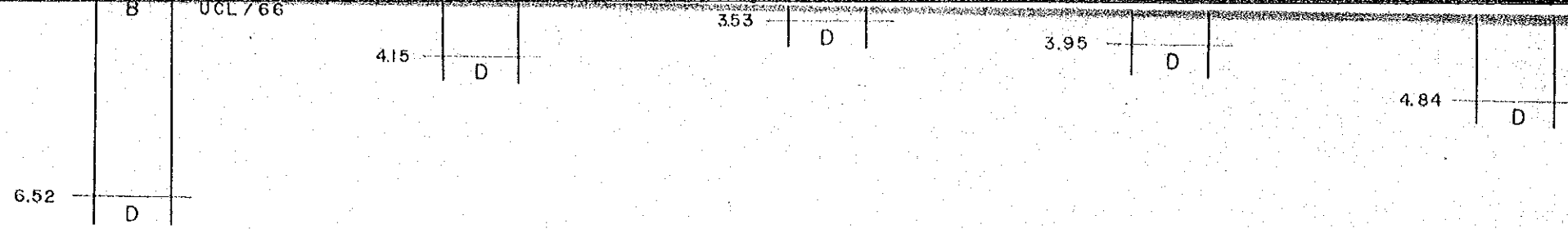
Pit No 94

Pit No 95

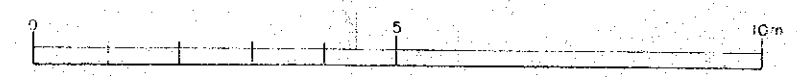
Pit No 96

Pit No 97

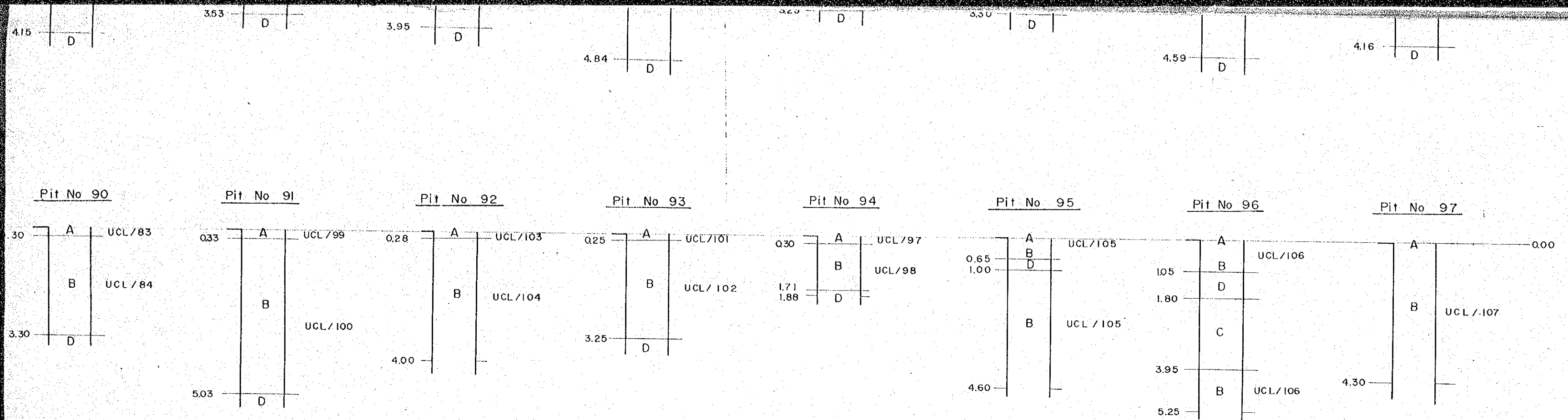




Scale: 1:100



NO
— The
— The




INDEX

- A Blackish red clay and/or blackish brown with roots
- B Reddish clay
- C Sandy clay
- D Gravel and Sand
- UCL/40 Sample No for chemical analysis
- 2.15 Depth of pits

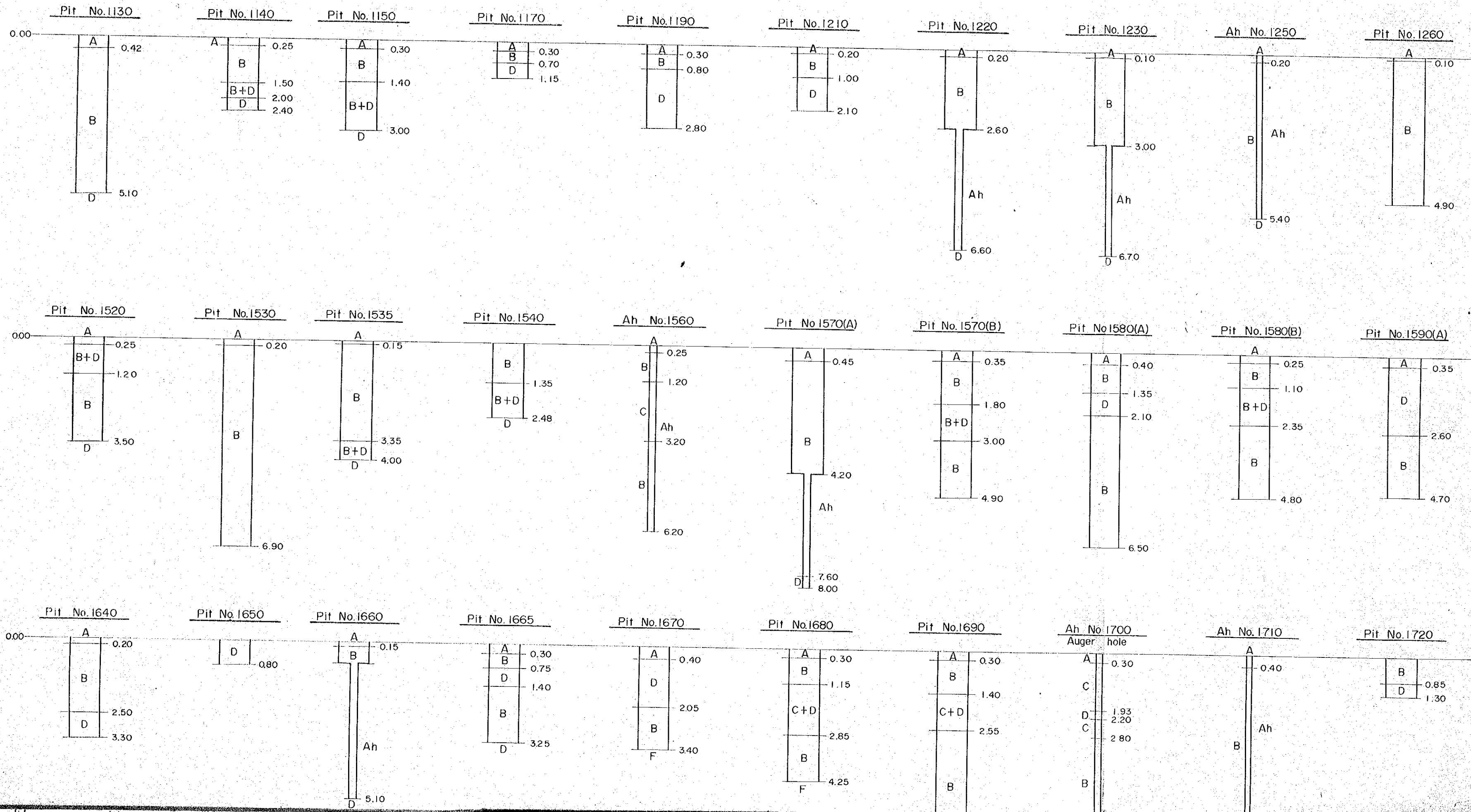
NOTES

- The detailed data of the pits No 1 to 48 could not be obtained
- The section was originally made by D.M.G of Nepal.

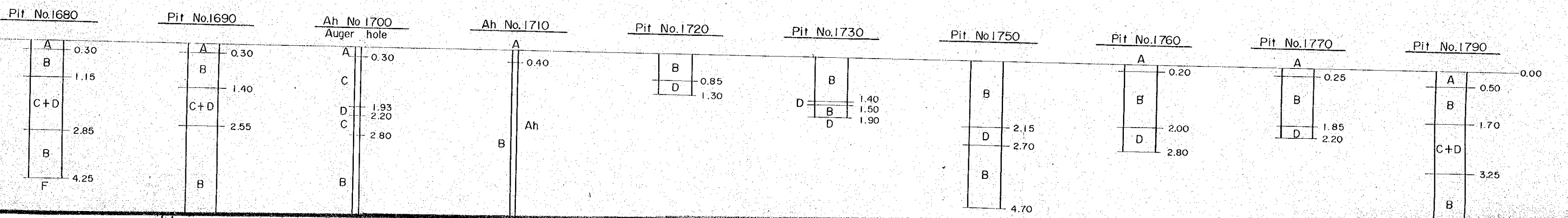
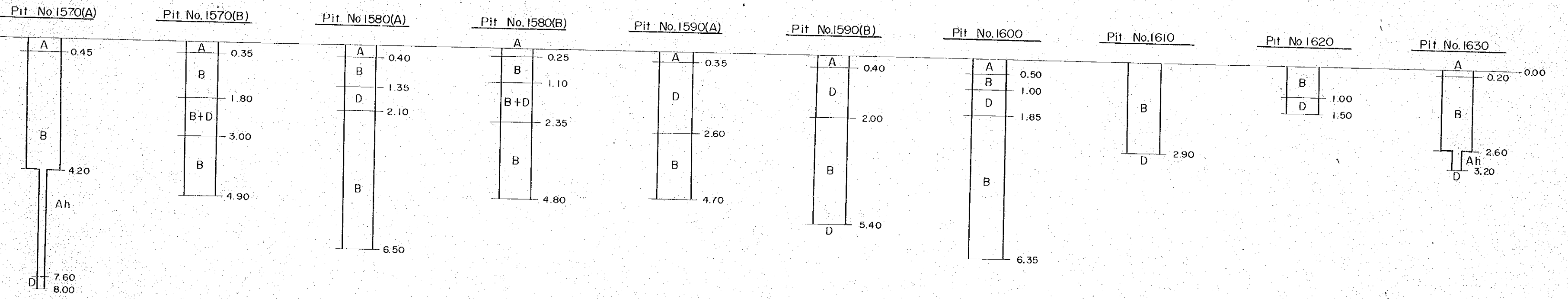
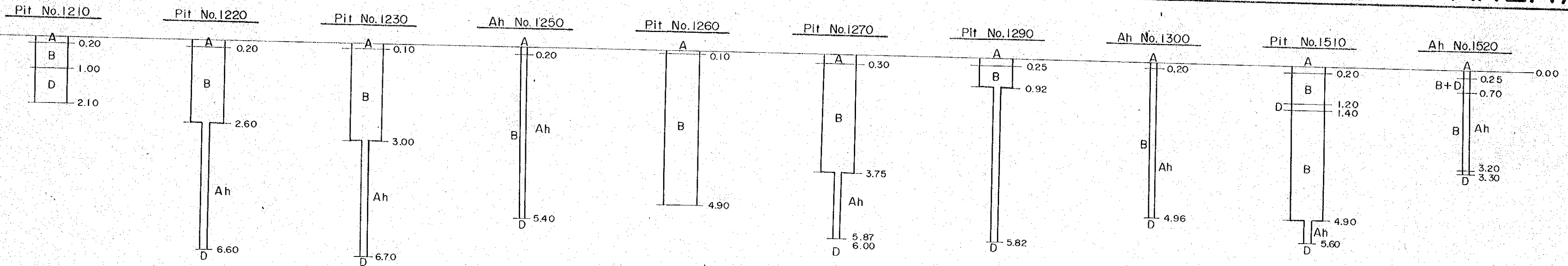
Scale: 1:100

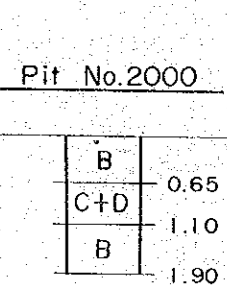
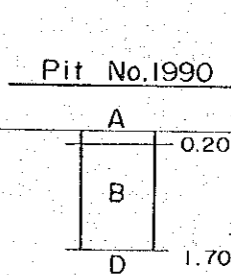
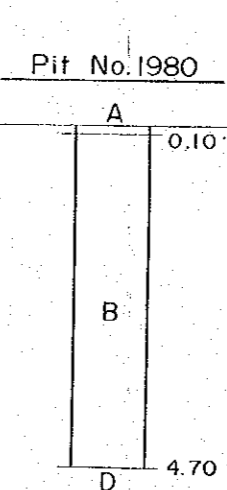
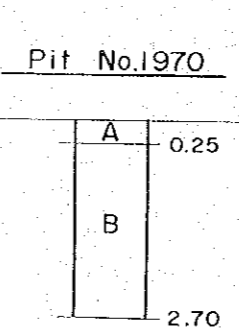
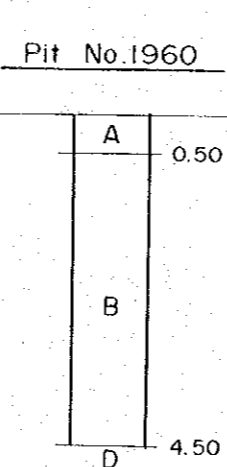
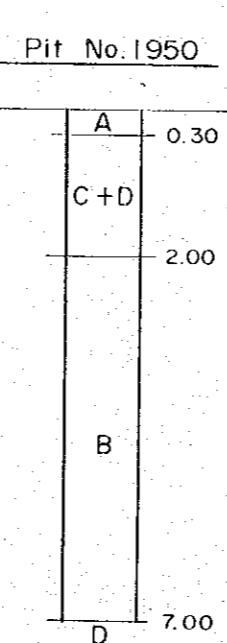
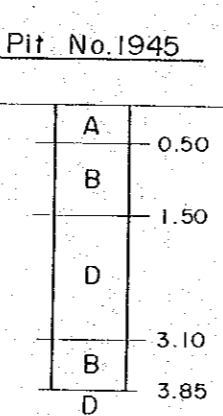
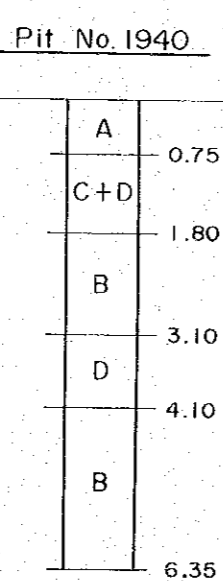
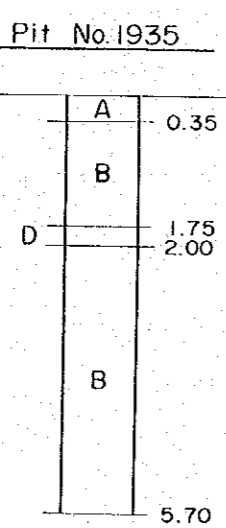
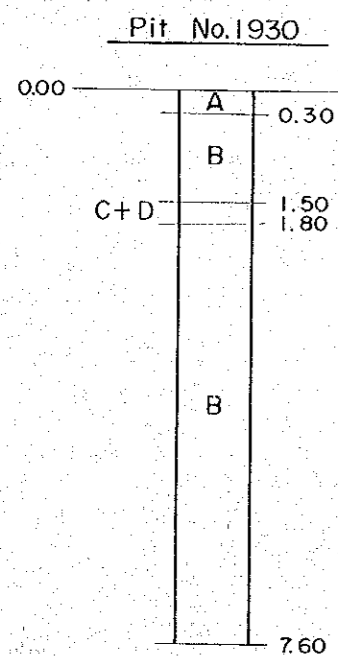

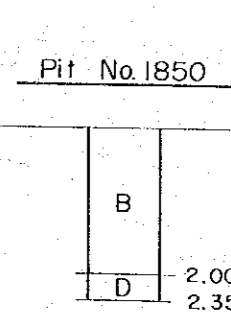
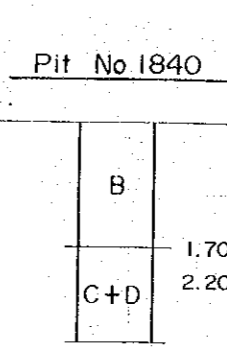
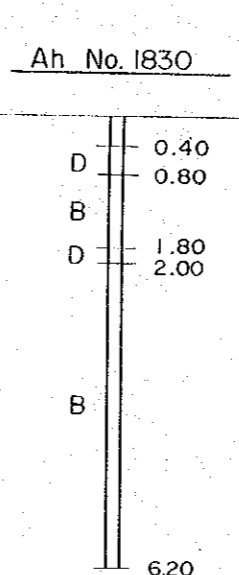
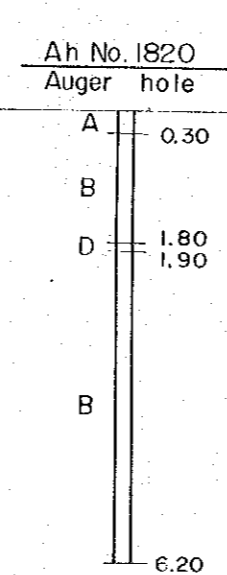
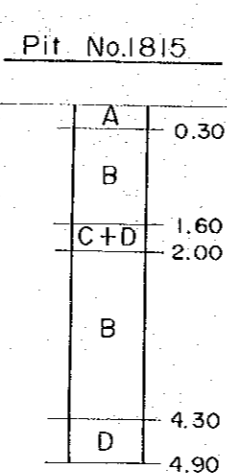
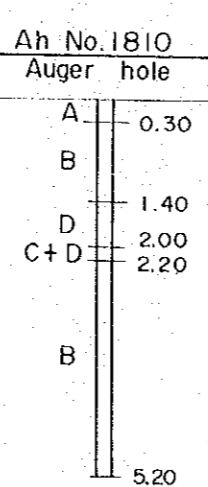
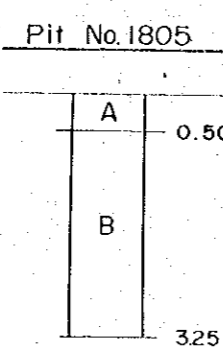
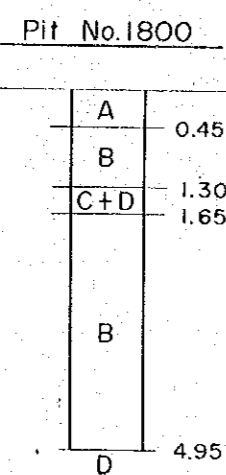
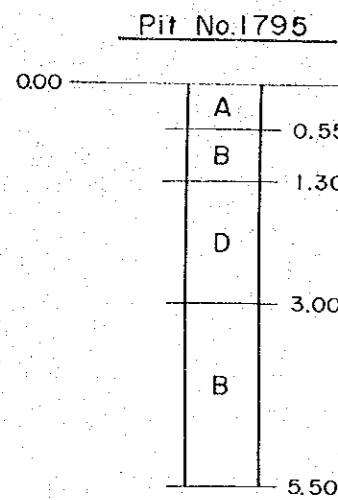
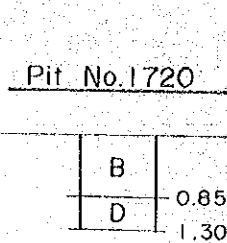
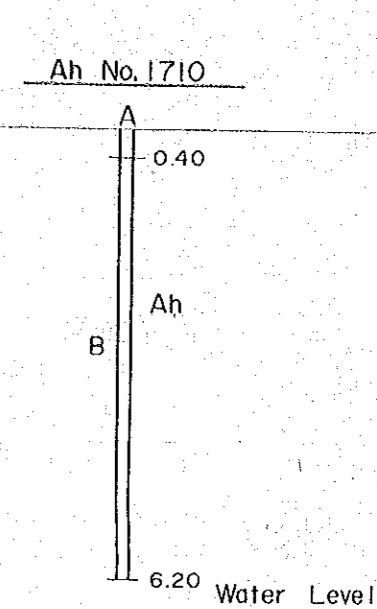
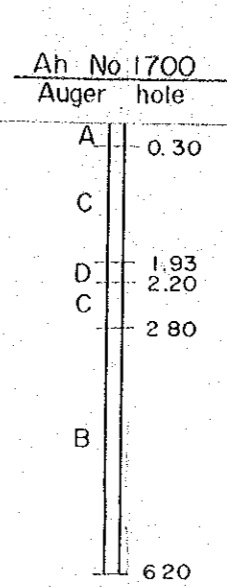
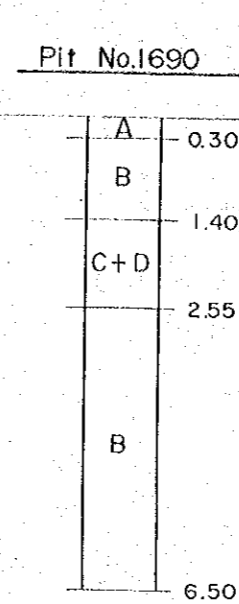
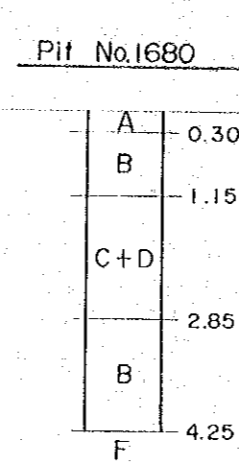
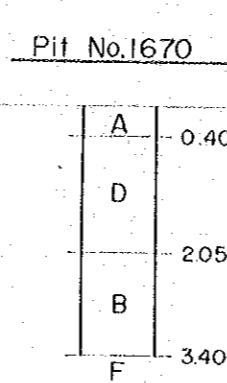
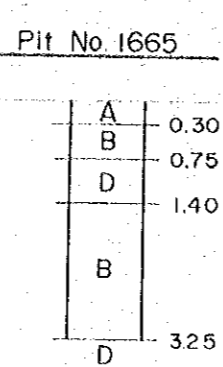
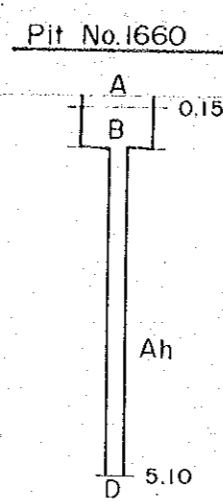
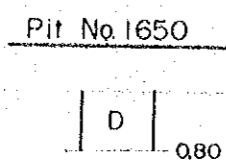
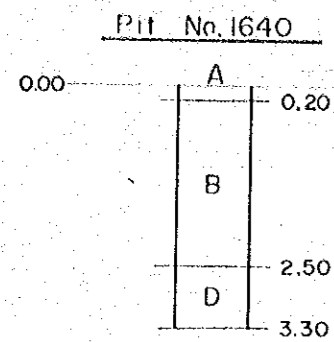


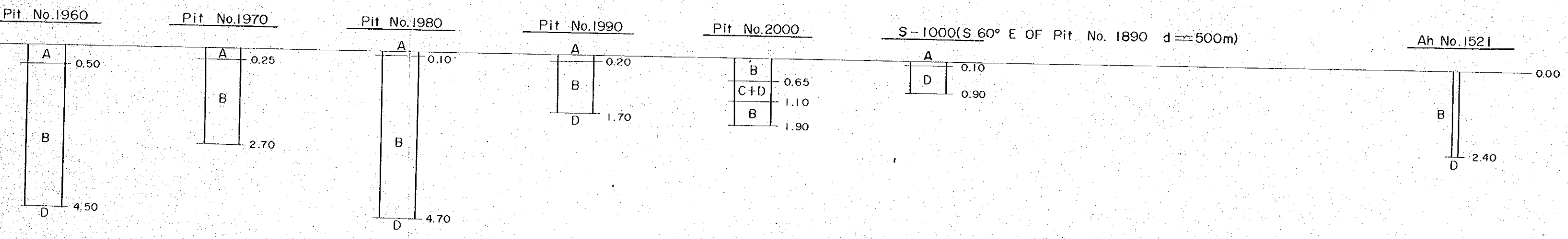
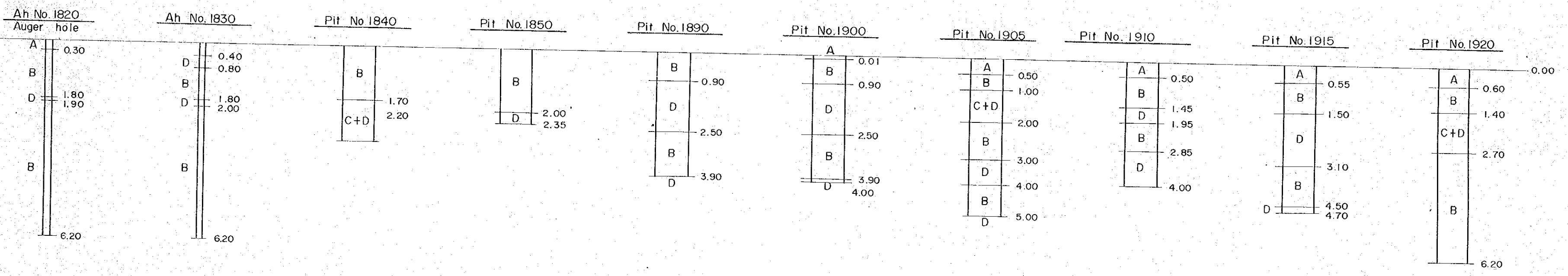
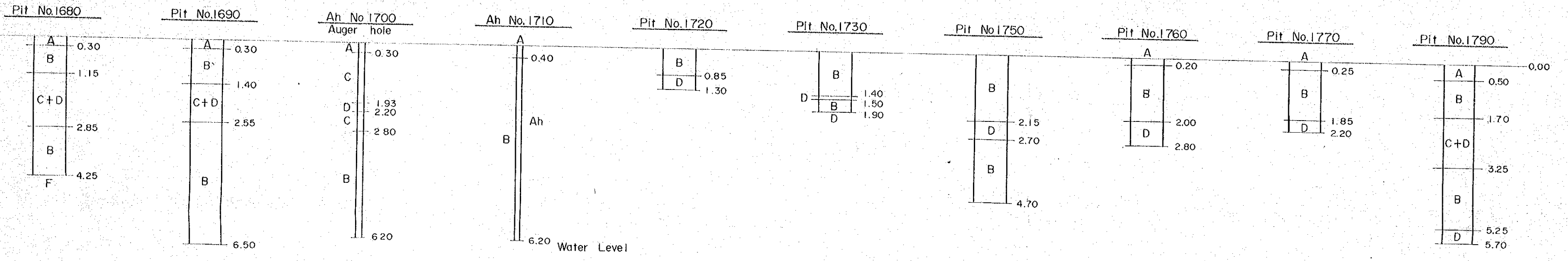
SECTION OF PIT AND HAND AUGER DRILLING, BELTAR CLAY DEPOSIT (SOUTH)

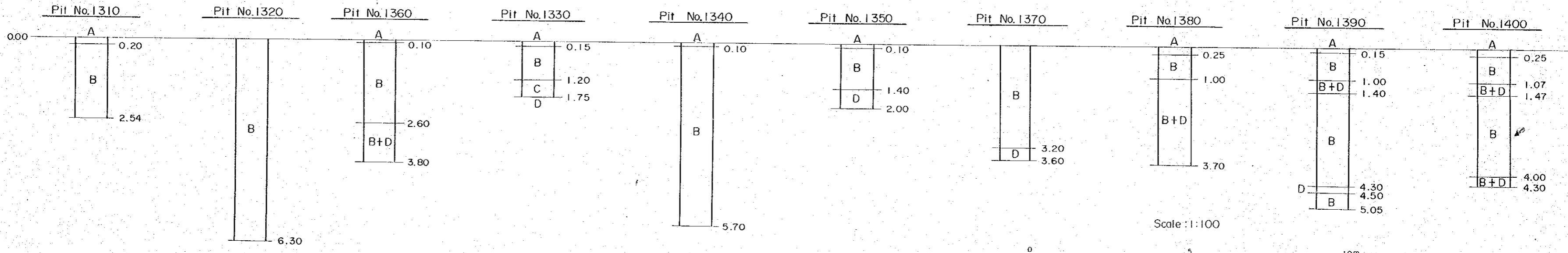
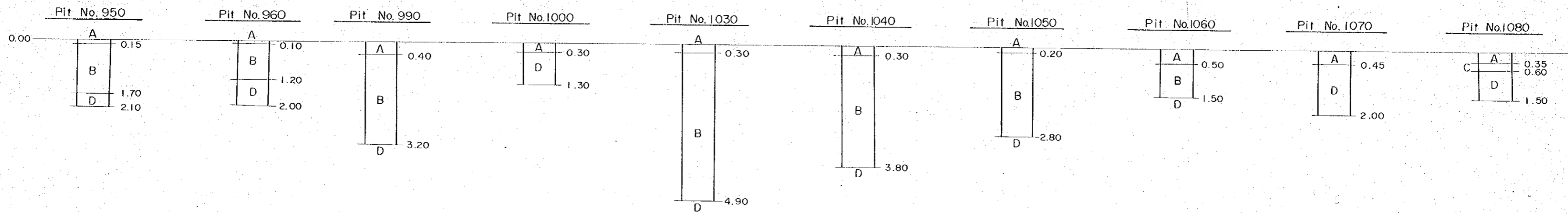
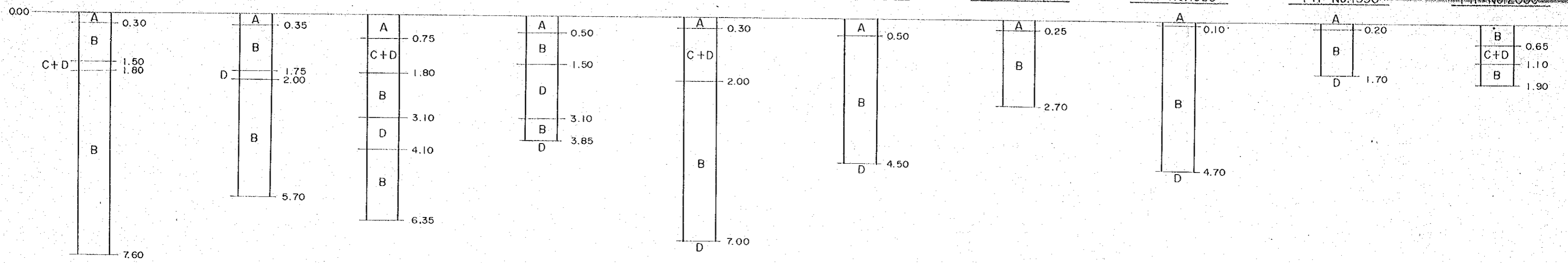


DRILLING, BELTAR CLAY DEPOSIT (SOUTHERN DEPOSIT AND SURROUNDING AREA) G-24











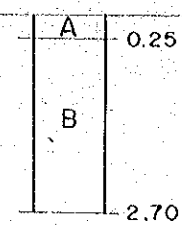
Scale: 1:100



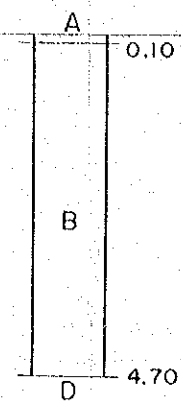
Pit No.1960



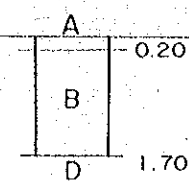
Pit No.1970



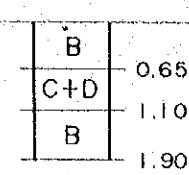
Pit No.1980



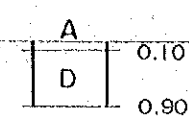
Pit No.1990



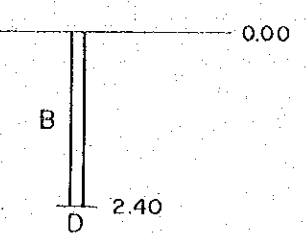
Pit No.2000



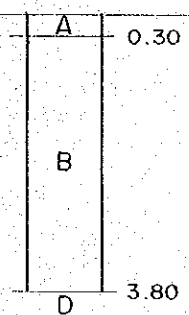
S-1000(S 60° E OF Pit No. 1890 d ≈ 500m)



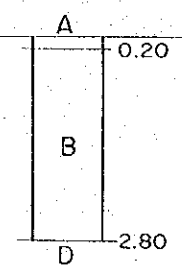
Ah No.1521



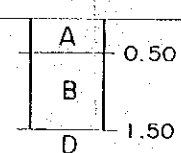
Pit No.1040



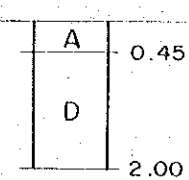
Pit No.1050



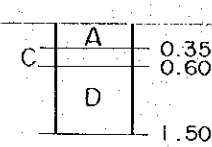
Pit No.1060



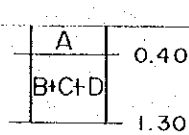
Pit No.1070



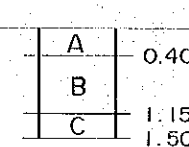
Pit No.1080



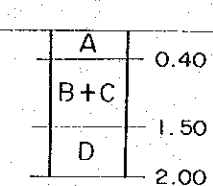
Pit No.1090



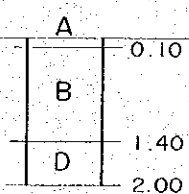
Pit No. 1100



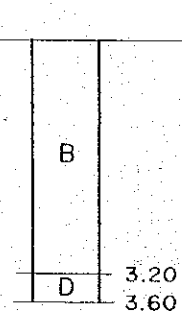
Pit No.1110



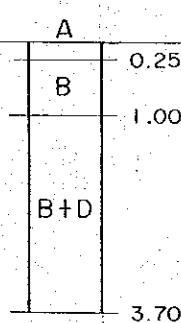
Pit No.1350



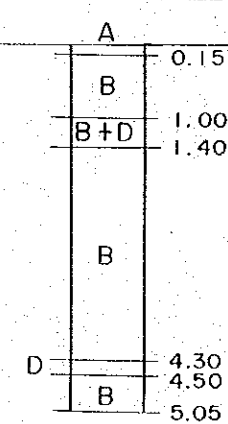
Pit No.1370



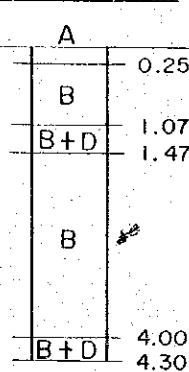
Pit No.1380



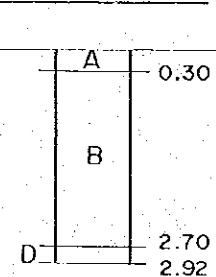
Pit No.1390



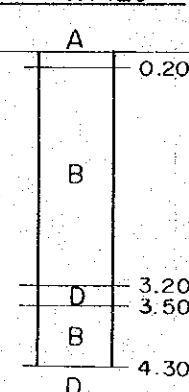
Pit No.1400



Pit No.1410




Pit No.1420




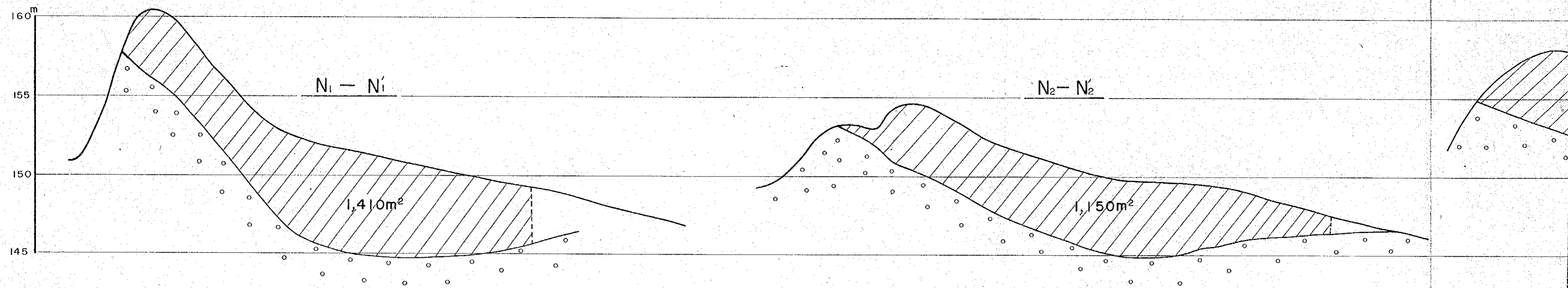
INDEX

A	Blackish brown clay with roots
B	Reddish brown and/or yellowish brown any/or brown clay
C	Sandy clay
D	Gravel and Sand
2.15	Depth of pits and/or anger drilling


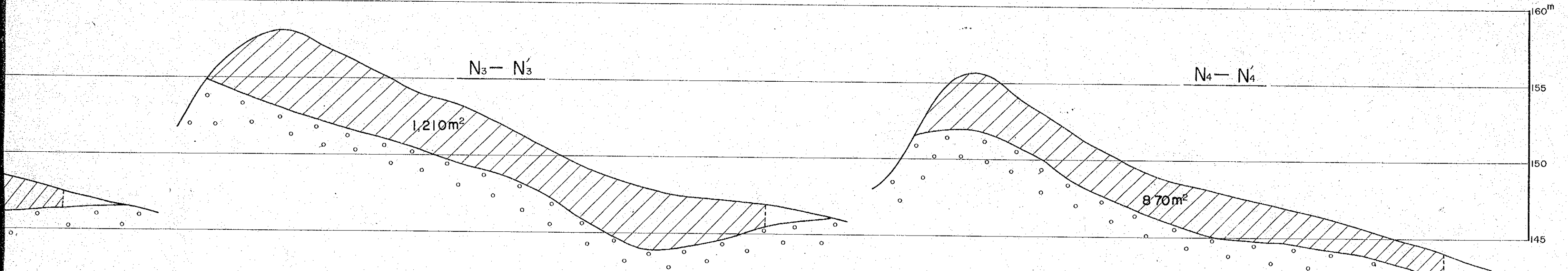
Scale : 1 : 100




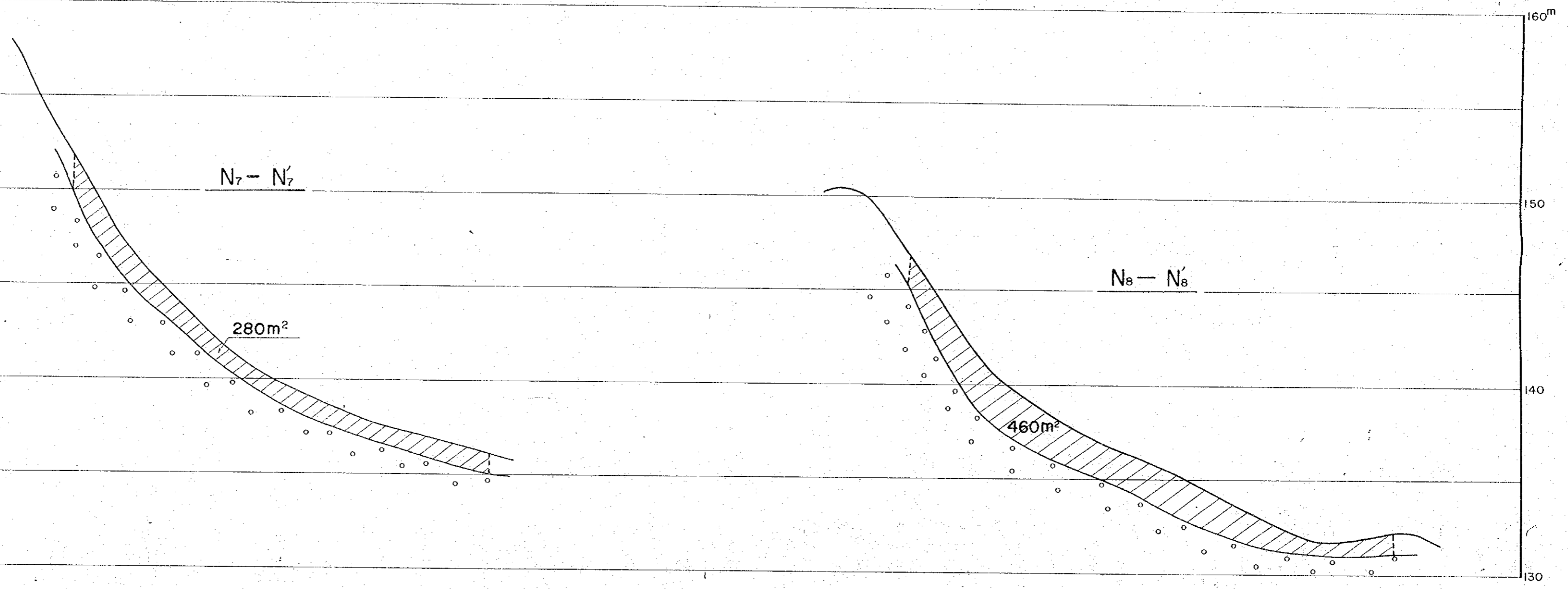
SECTIONAL DRAWING OF BELTAR CLAY DEPOSIT FOR




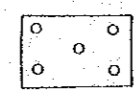

DEPOSIT FOR RESERVES CALCULATION(NORTHERN DEPOSIT)

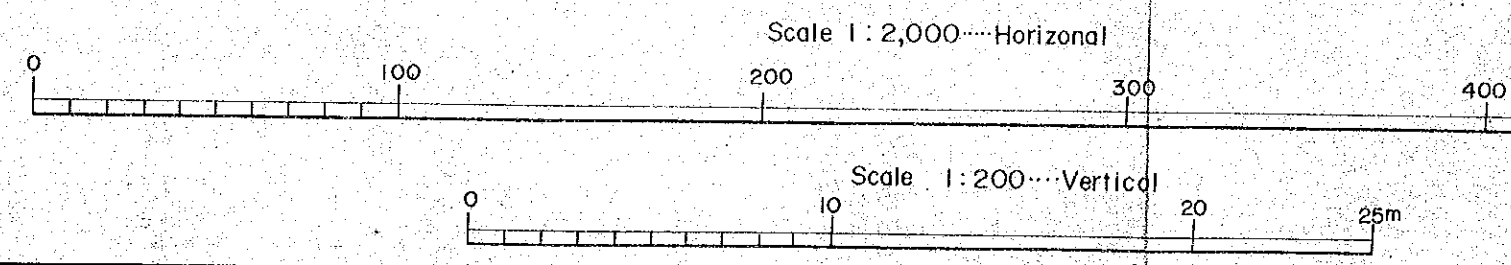





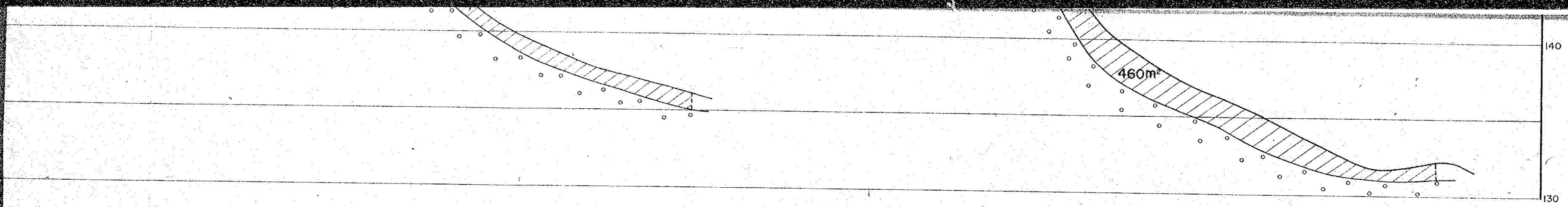


INDEX


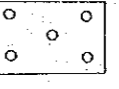
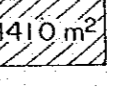
-  Clay
-  Gravel and sand
- 



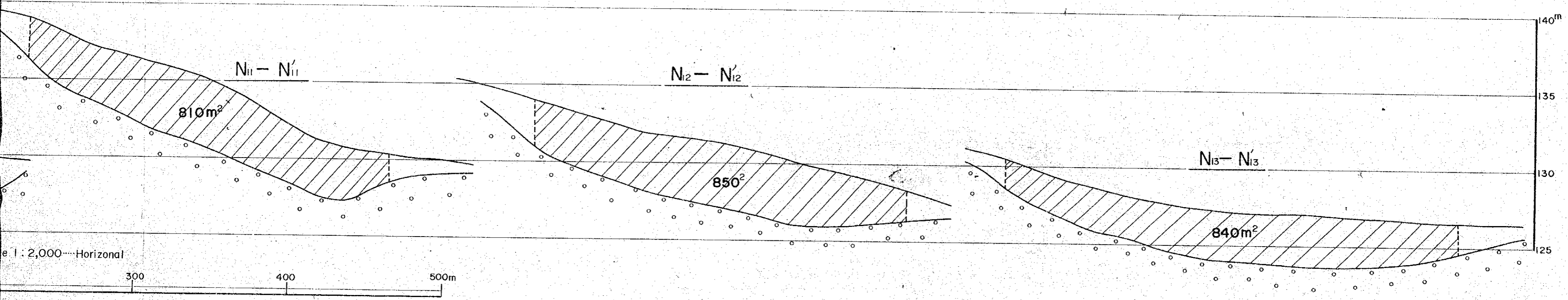
MARCH, 1978



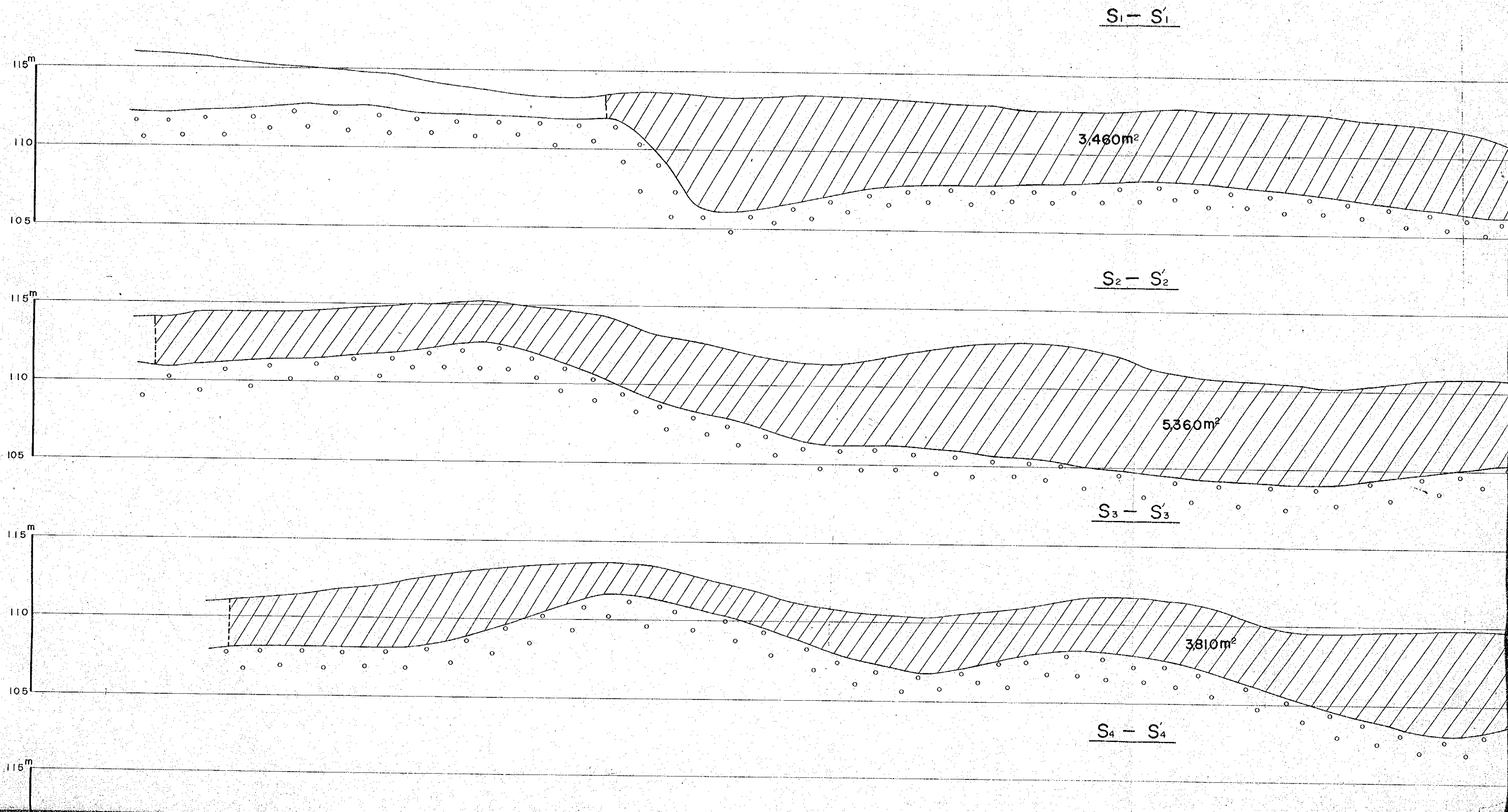
INDEX

	Clay
	Gravel and sand
	Area of reserves calculation corresponding to the same one in the report

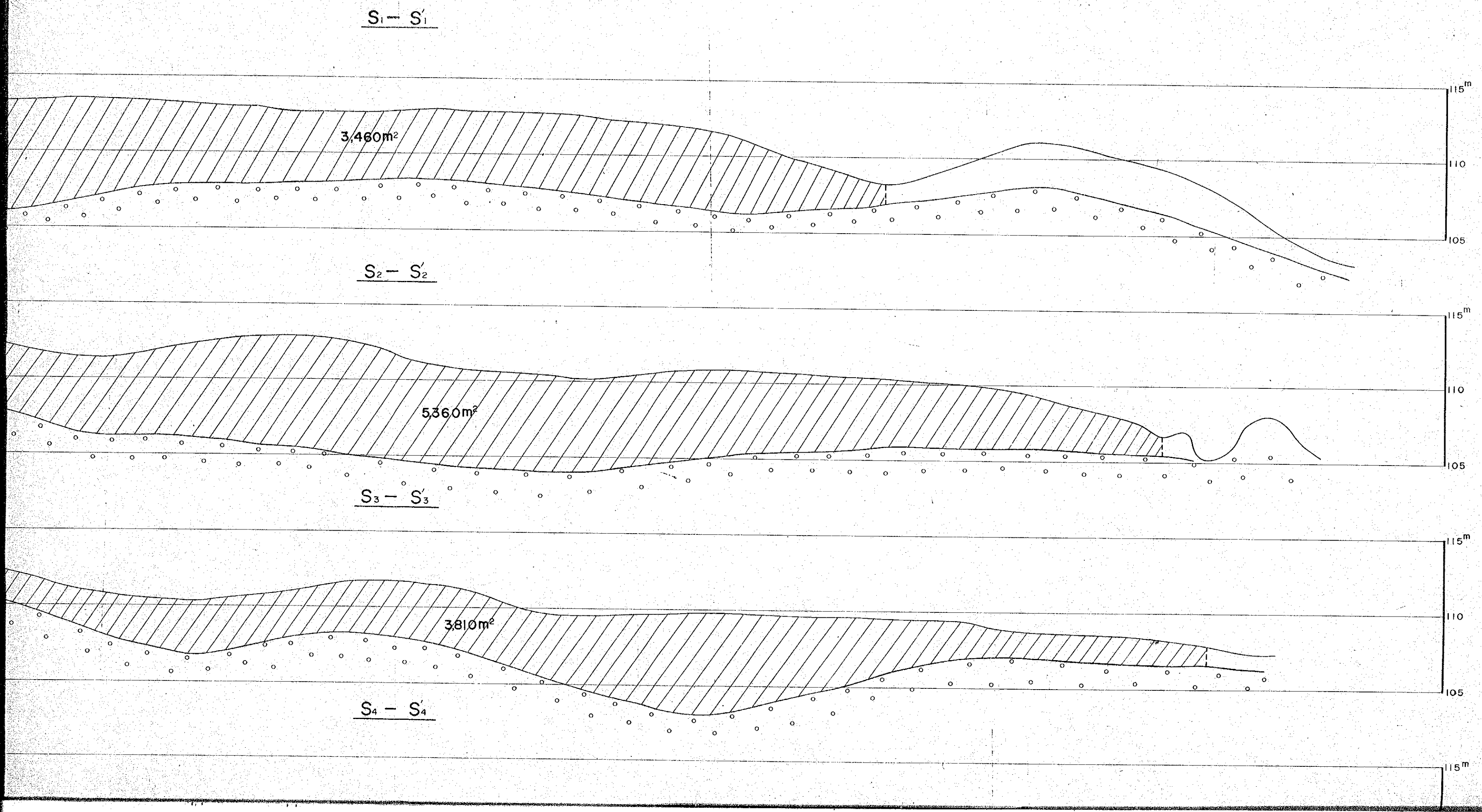
NOTE This section number corresponds to the section number of the topographical map

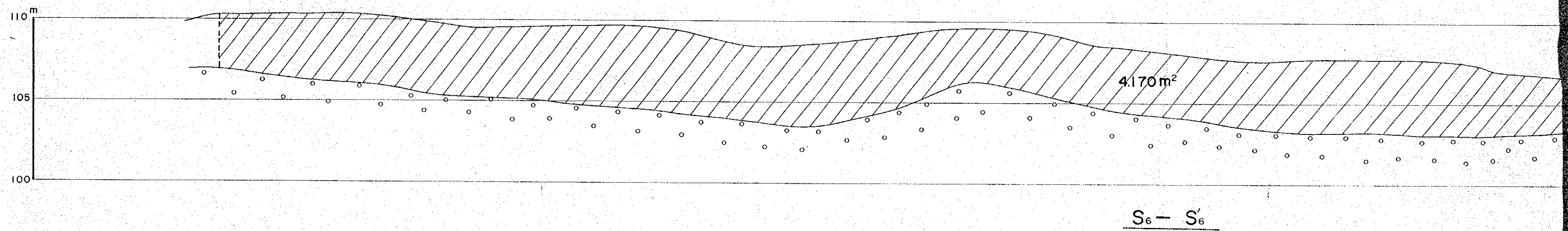
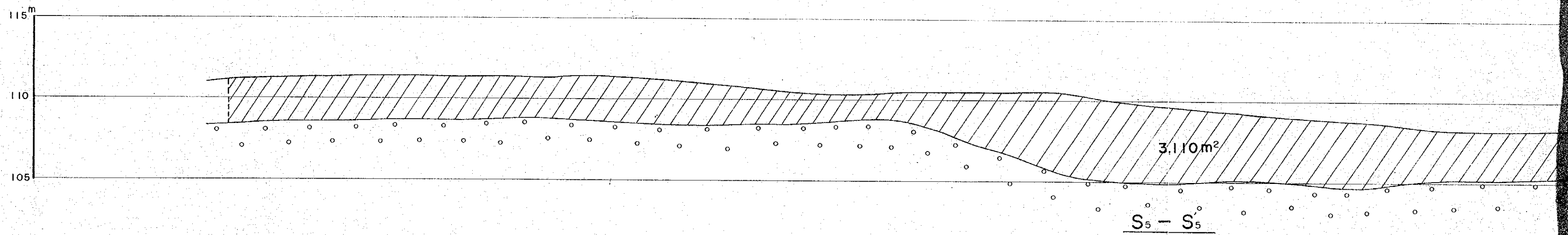
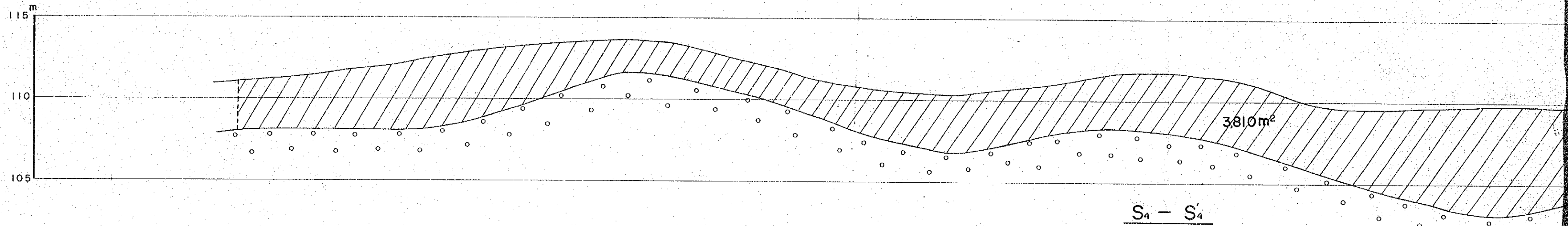
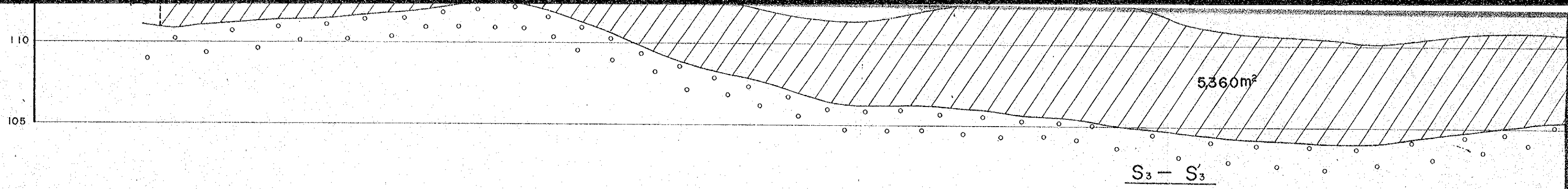


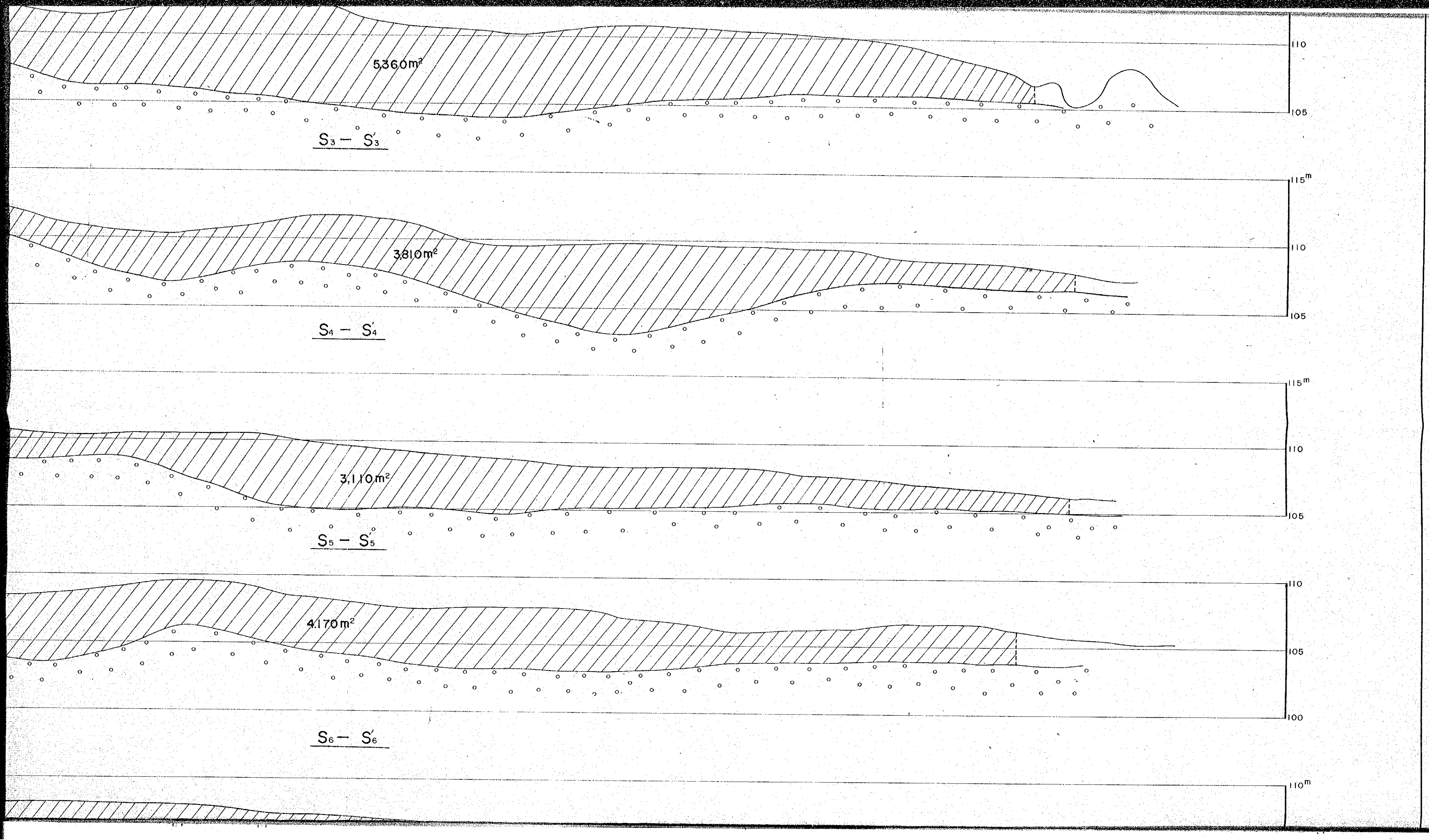
SECTIONAL DRAWING OF BELTAR CLAY DEPOSIT FOR RESERVES CALC

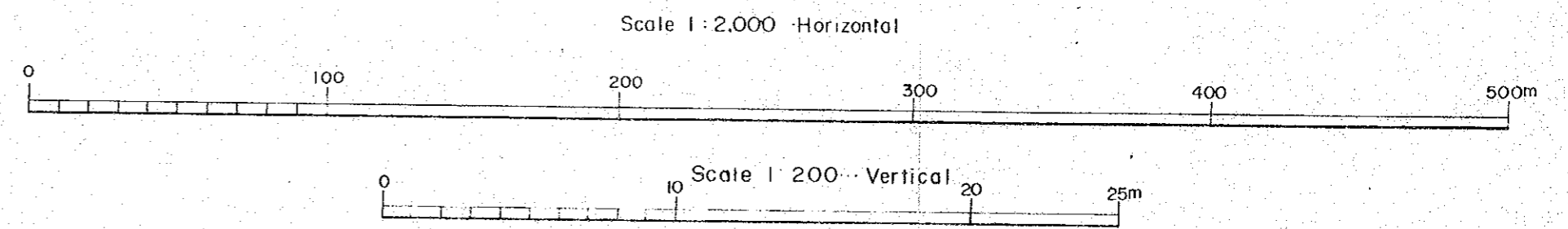
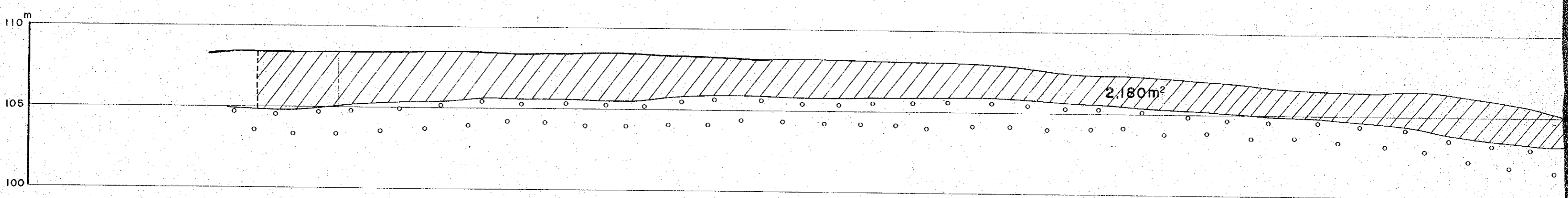
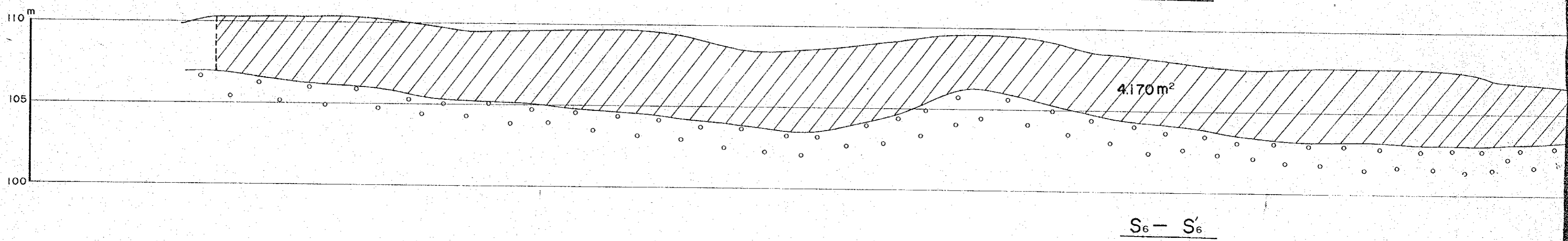
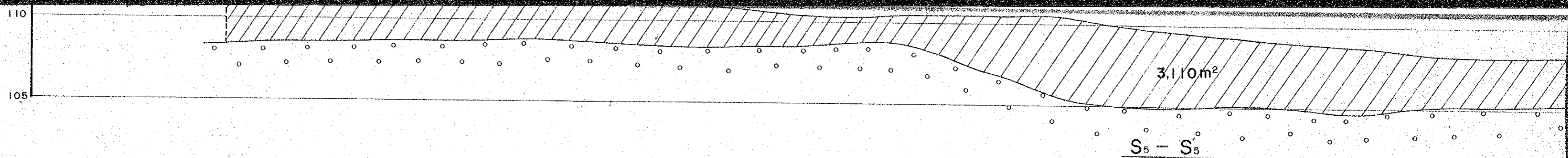


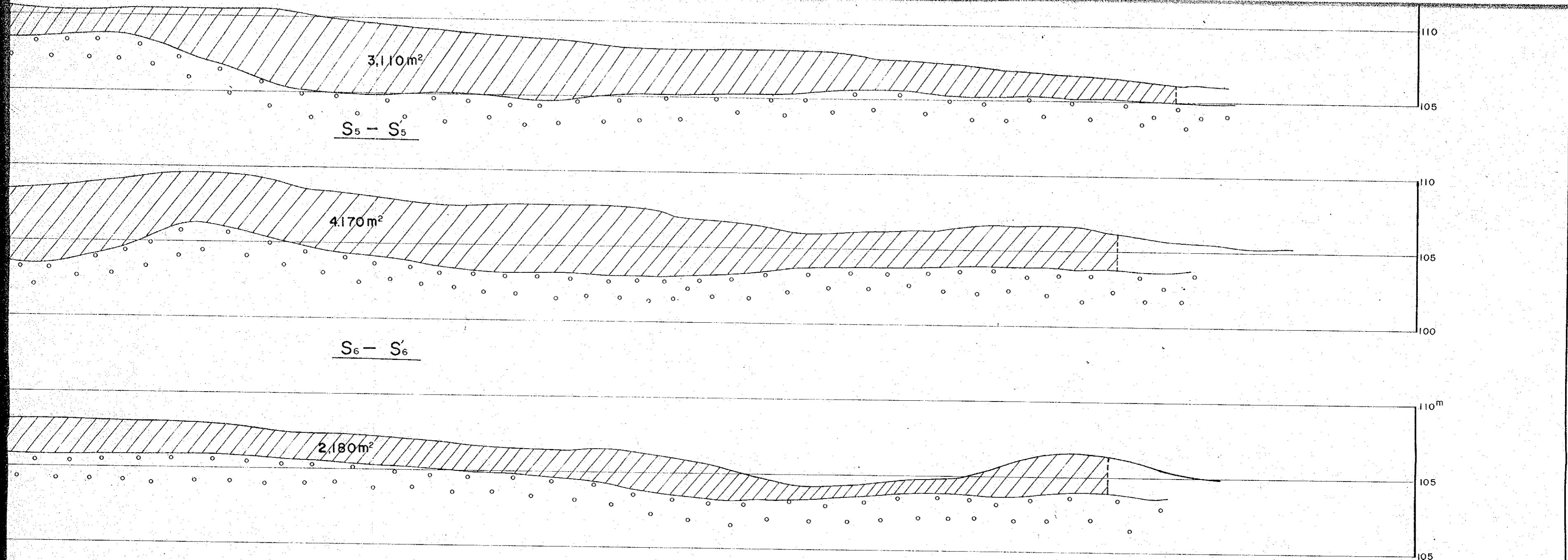
TAR CLAY DEPOSIT FOR RESERVES CALCULATION(SOUTHERN DEPOSIT)NO.1








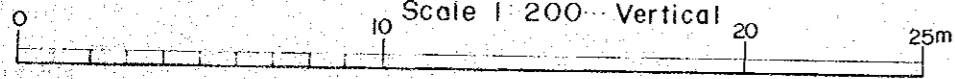




Scale 1 : 2,000 Horizontal



Scale 1 : 200 Vertical




INDEX



Clay



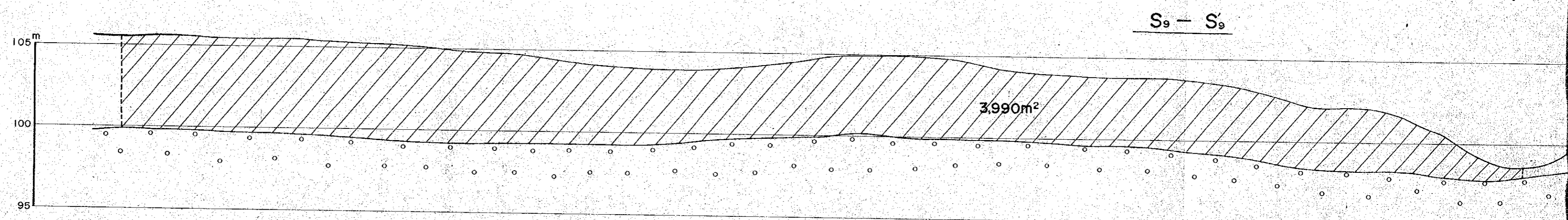
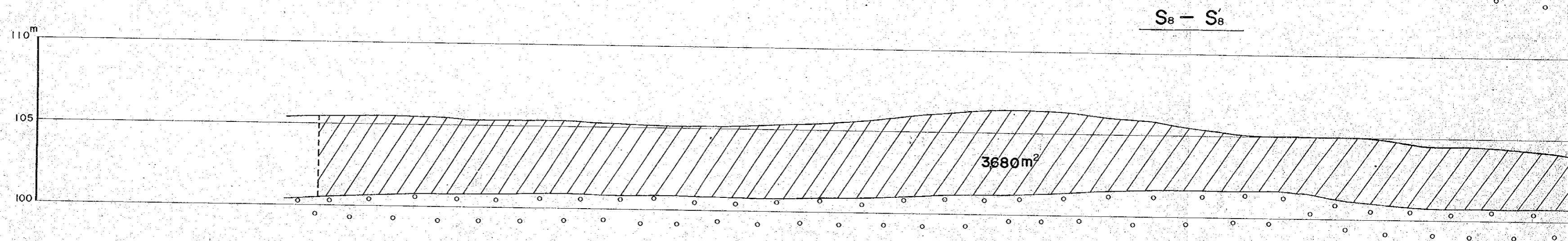
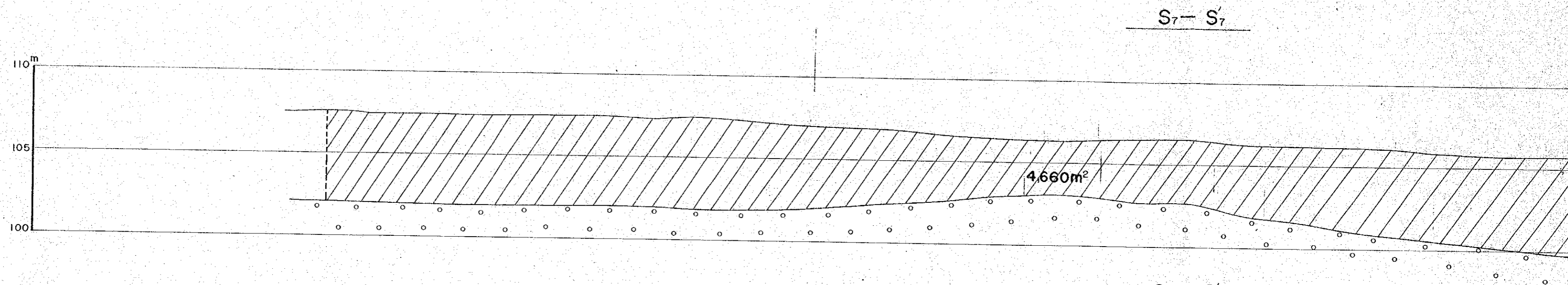
Gravel and sand



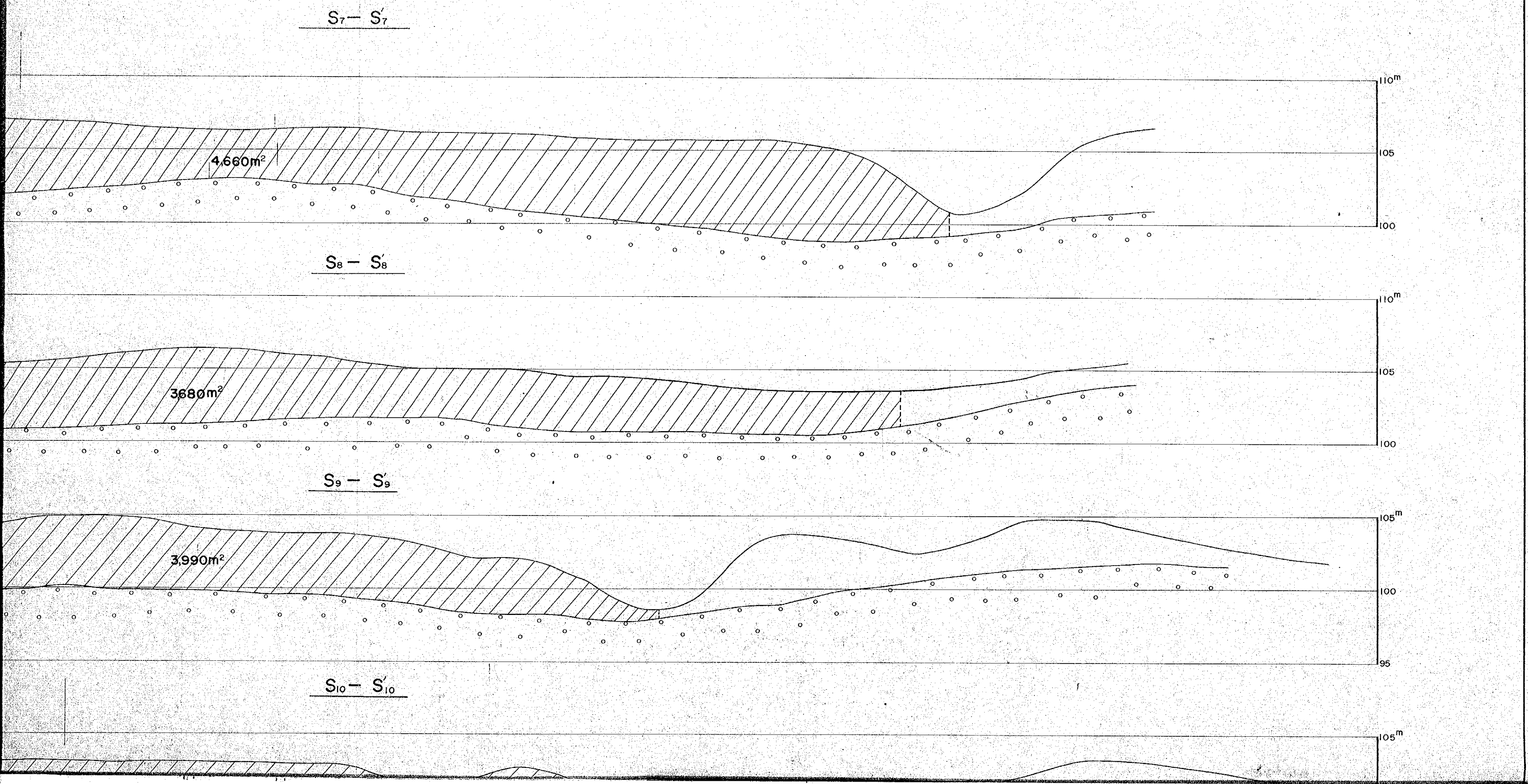
Area of reserves calculation corresponding to the same one in the report

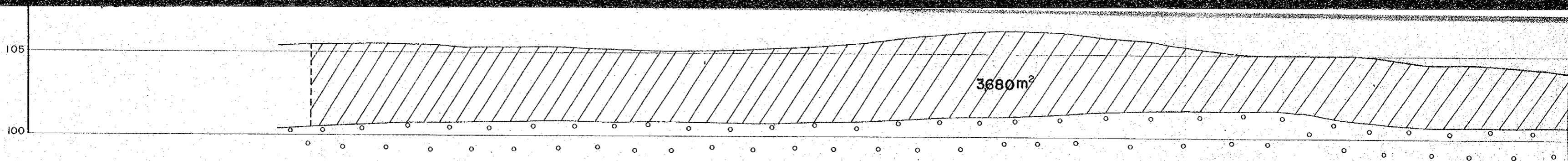
NOTE This section number corresponds to the section number of the plan

SECTIONAL DRAWING OF BELTAR CLAY DEPOSIT FOR RESERVES CAL

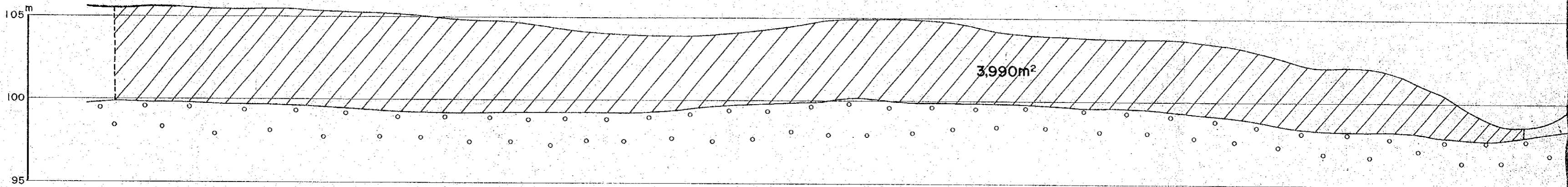


TAR CLAY DEPOSIT FOR RESERVES CALCULATION(SOUTHERN DEPOSIT)NO.2

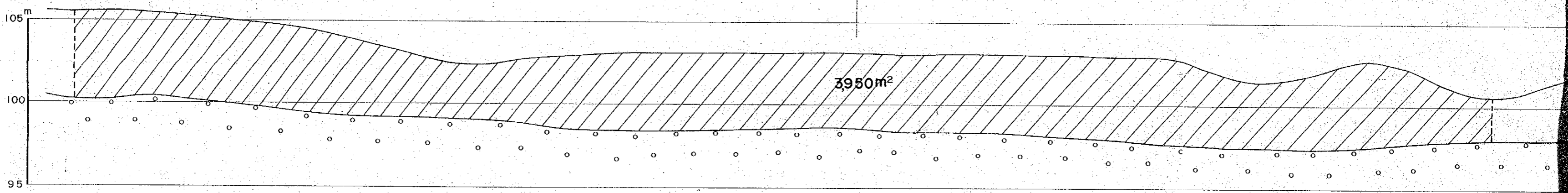




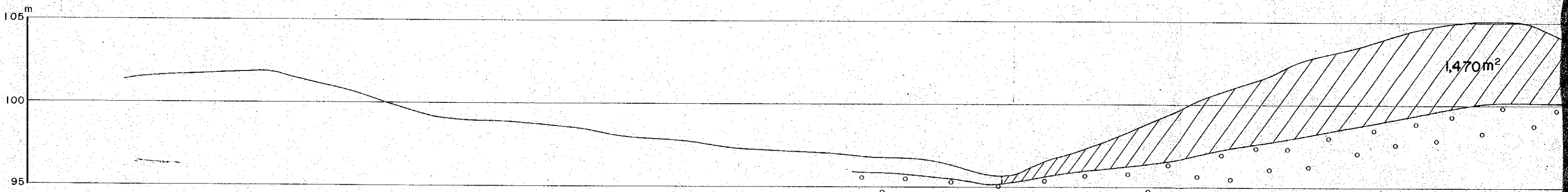
S₉ - S'₉




S₁₀ - S'₁₀

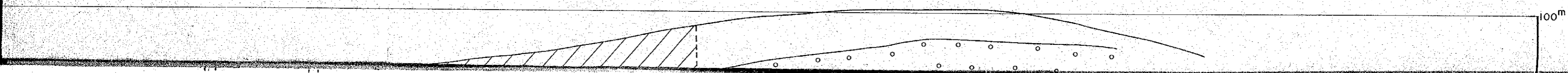
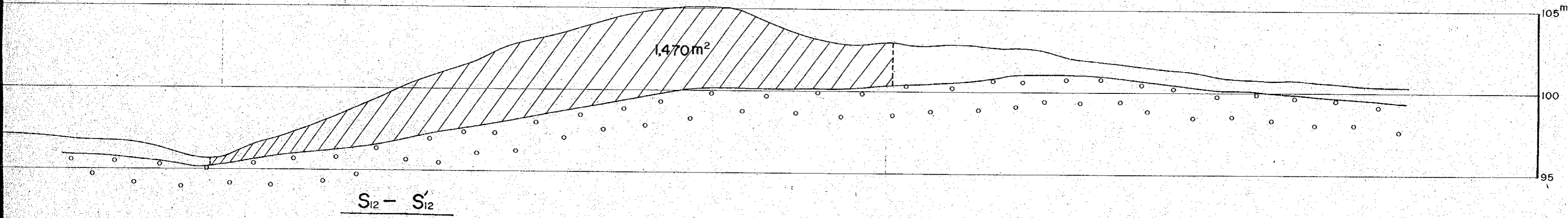
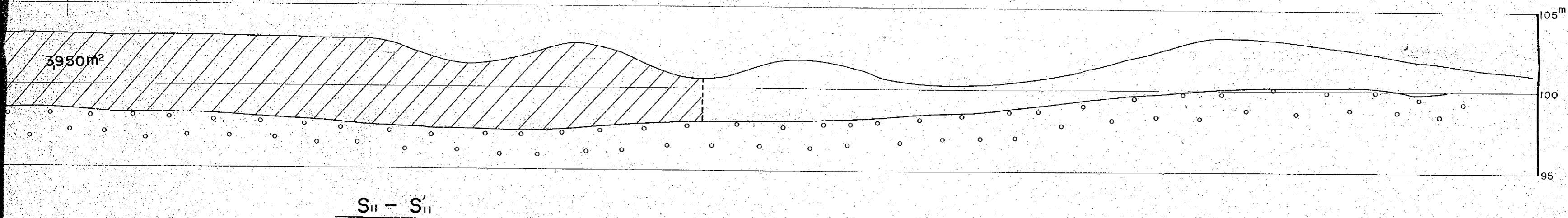
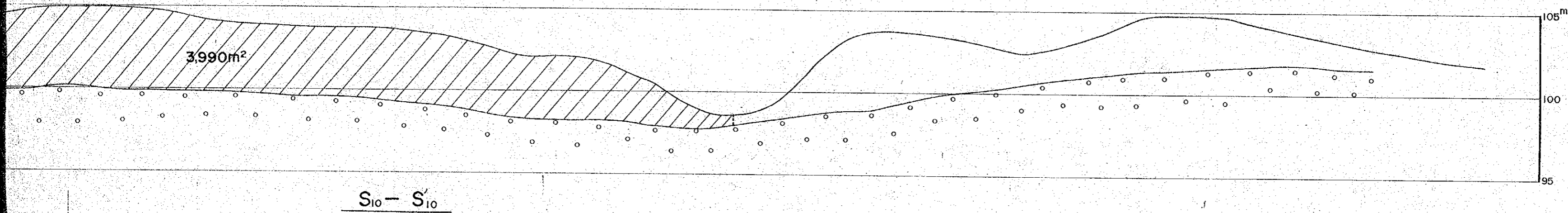
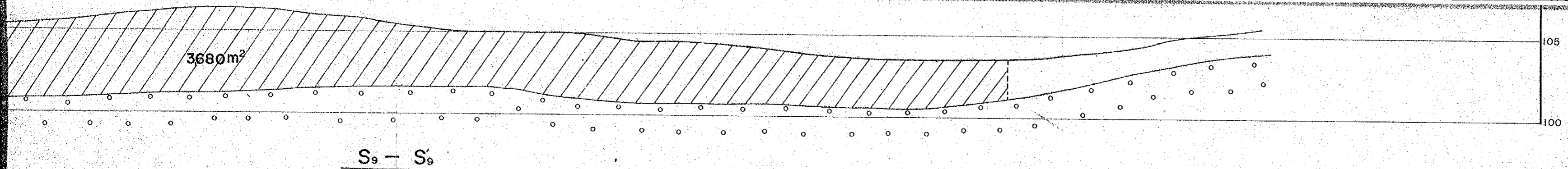


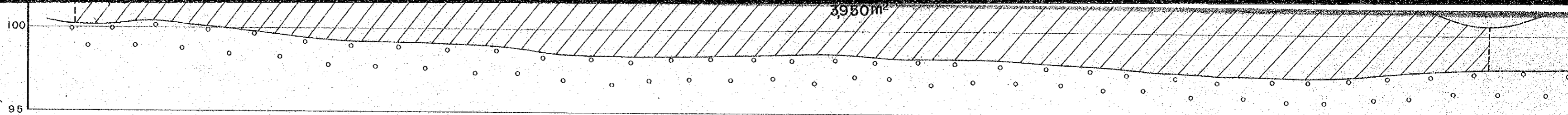
S₁₁ - S'₁₁



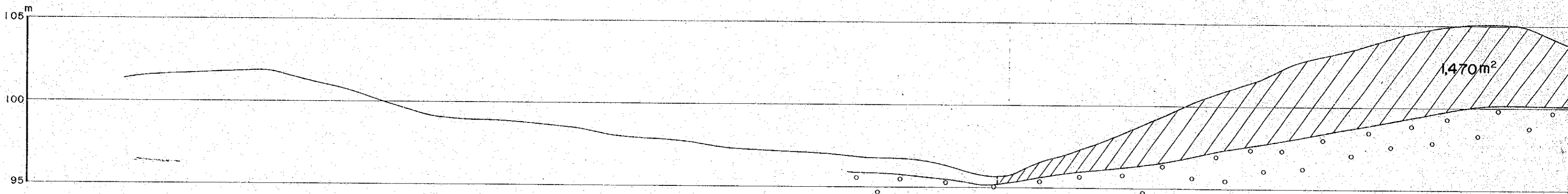
S₁₂ - S'₁₂



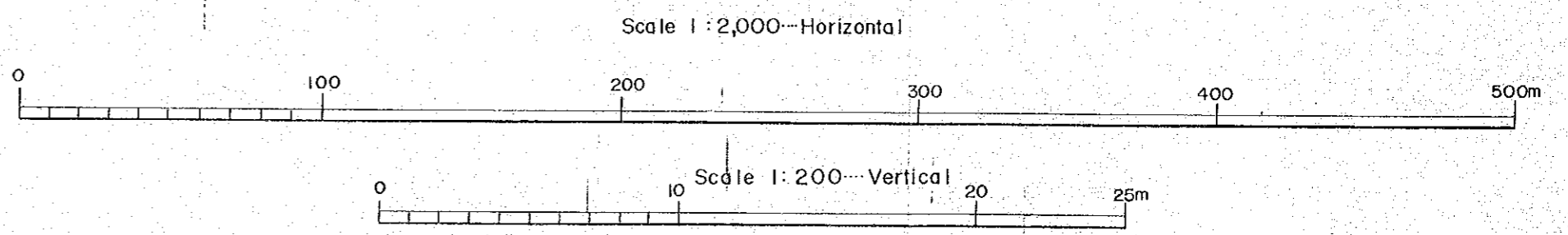
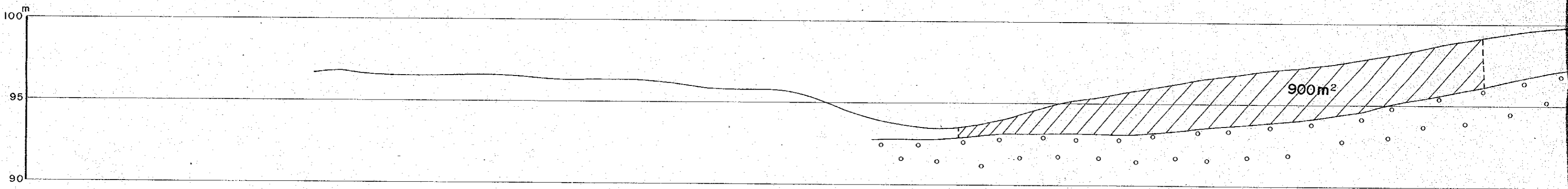


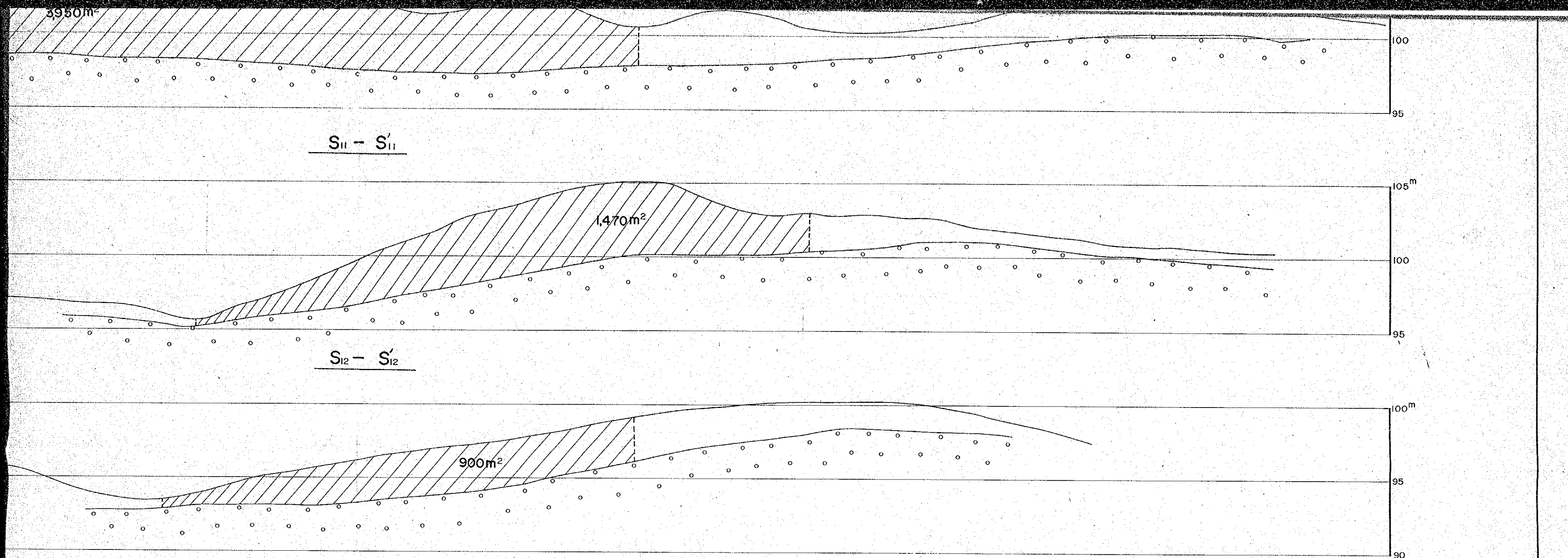


$S_{11} - S'_{11}$

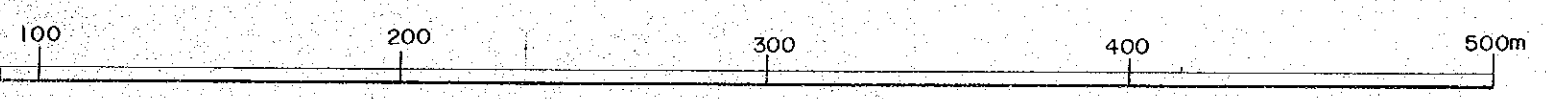


$S_{12} - S'_{12}$





Scale 1 : 2,000 --- Horizontal



Scale 1 : 200 --- Vertical

