資　　料 —— 20

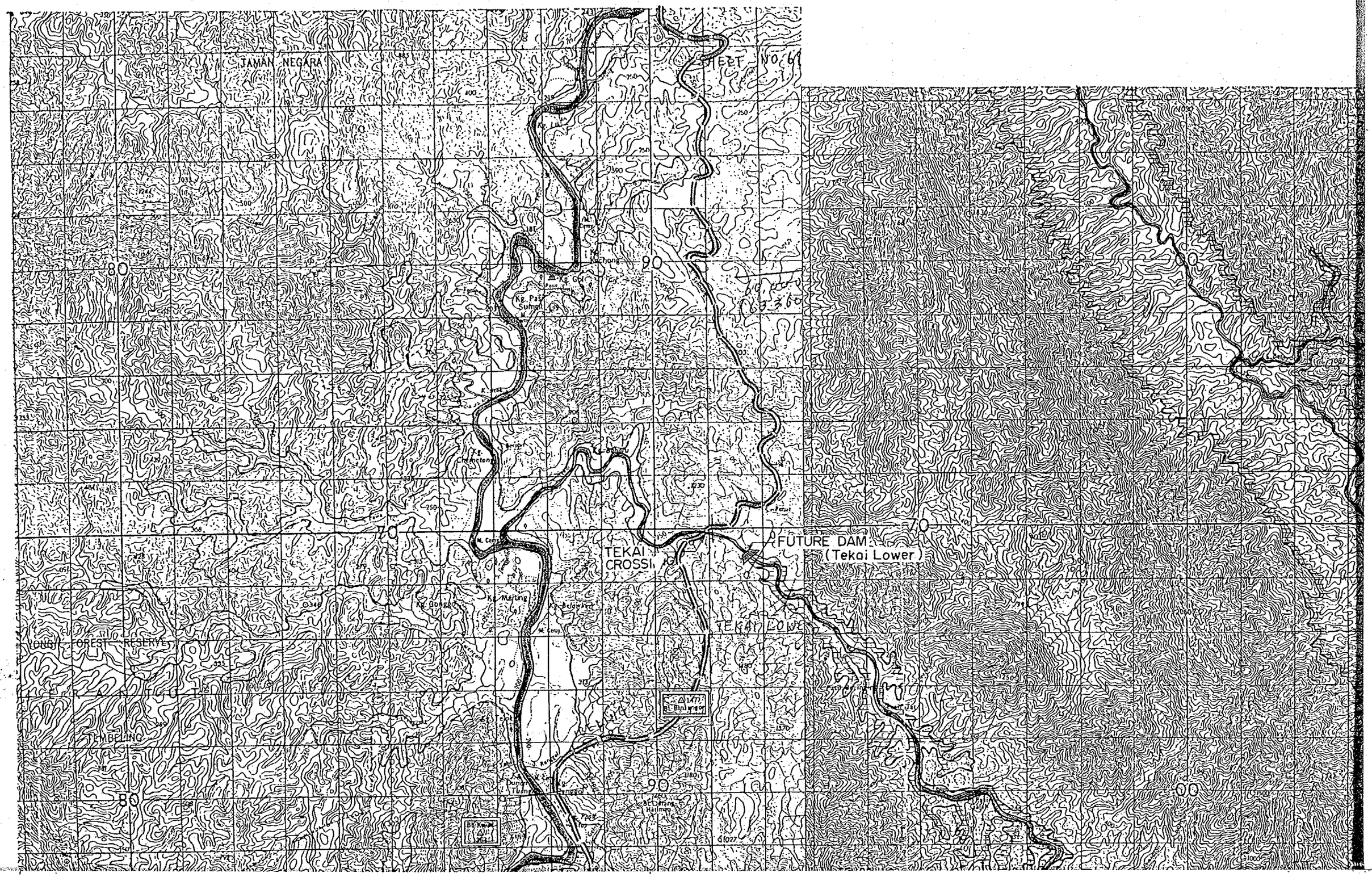

TAMAN NEGARA
SHEET NO 6
80
90
70
TEKAI CROSSI
FUTURE DAM
(Tekai Lower)
TEKAI LOWE
YONG FOREST RESERVE
TEMBELING

テカイ川開発地区地形図

縮尺　1/63,360

1 3/4 2/4 1/4 0 1 2 miles

凡例

- ダム計画地点
- 湛水区域
- 林道
- 三角点

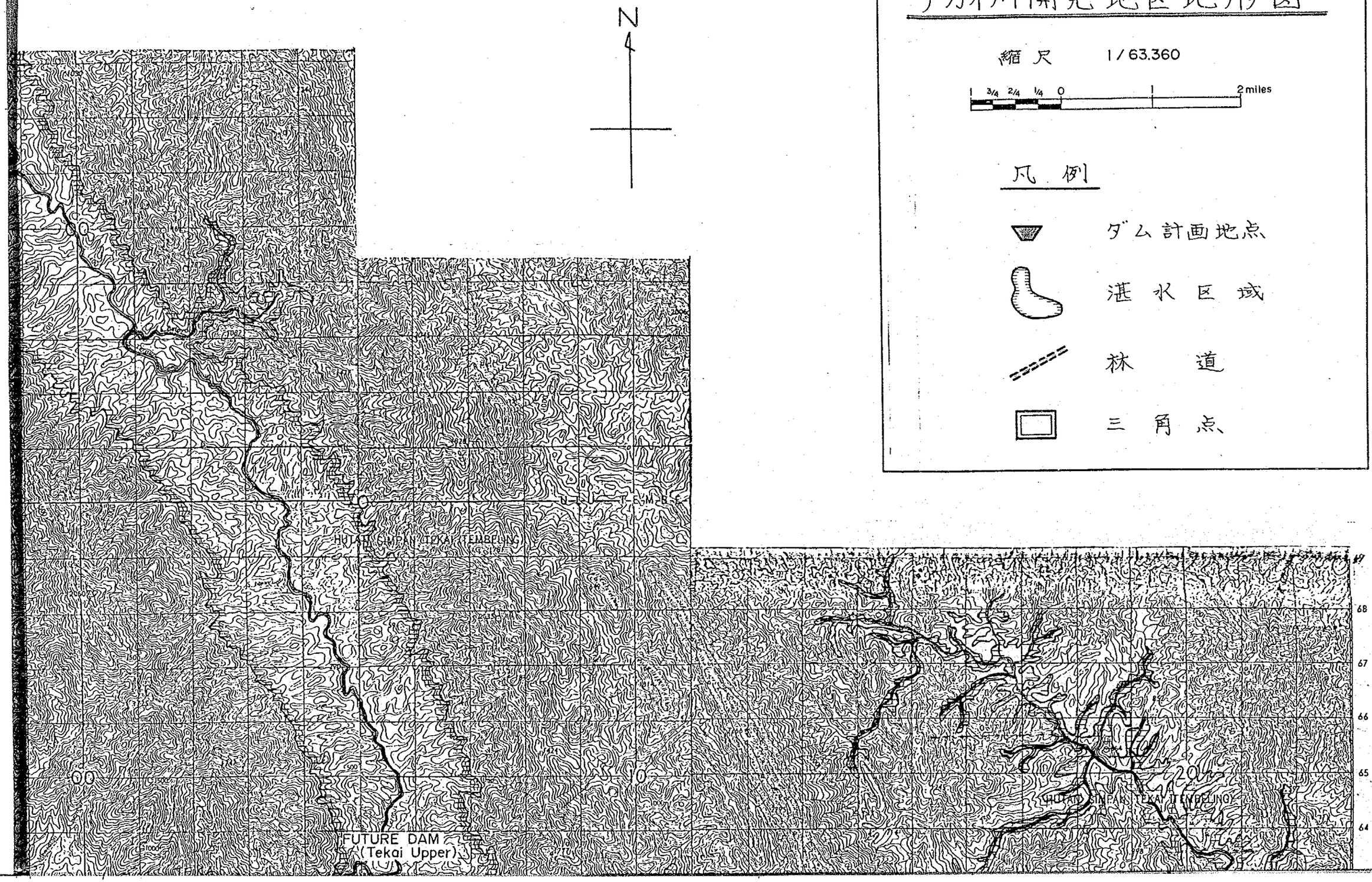

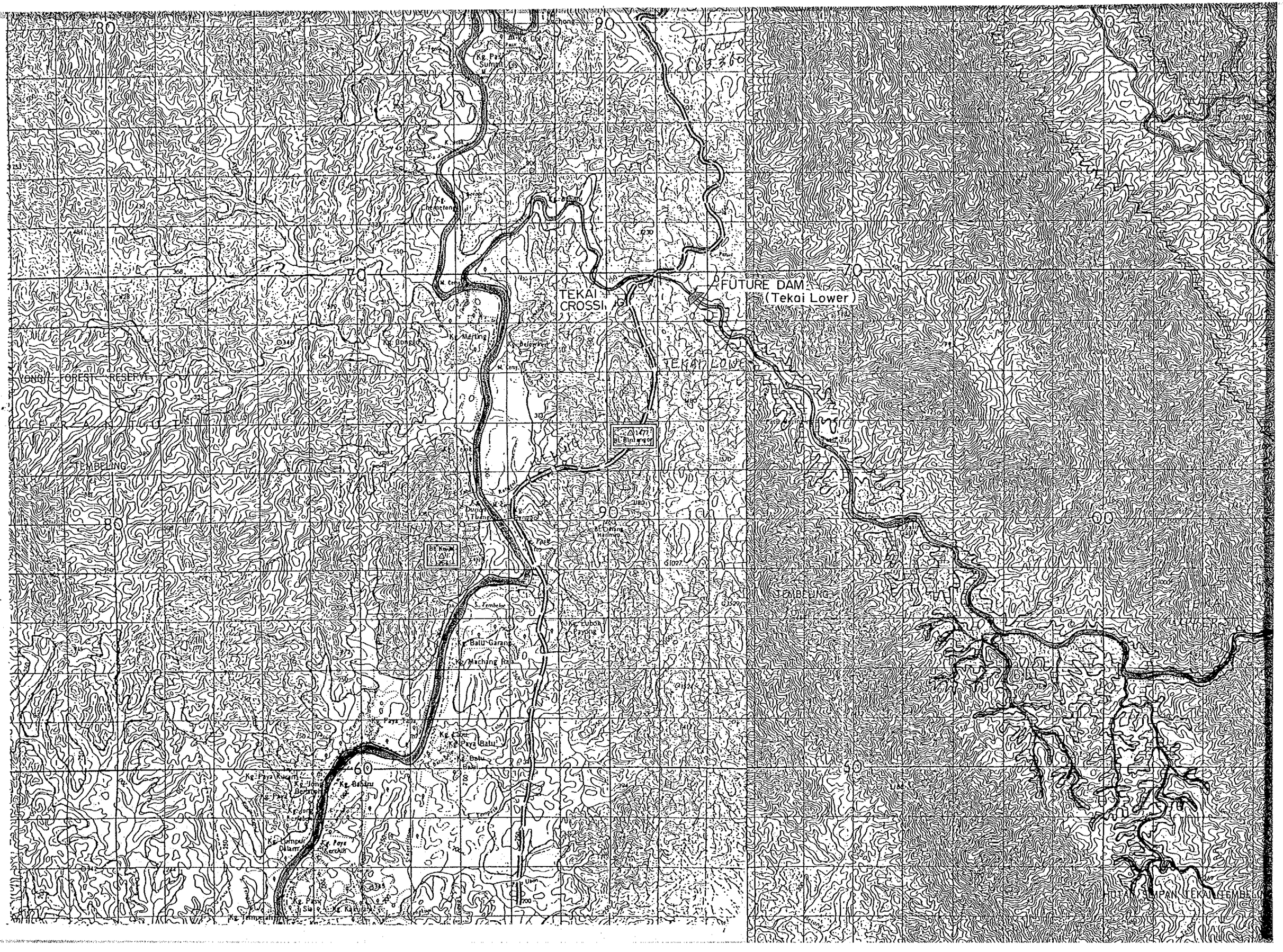
FUTURE DAM
(Tekai Lower)
TEKAI
CROSSI
TEKAI LOWE
TEMBELING
FOREST RESERVE
Kg. Batu Garang
Kg. Machang Raja
Kg. Paya Batu
Kg. Paya Kuari
Kg. Paya Kerchih
Kg. Temperah
HUTAN SIMPAN TEKAI TEMBELI
80
90
70
60
50

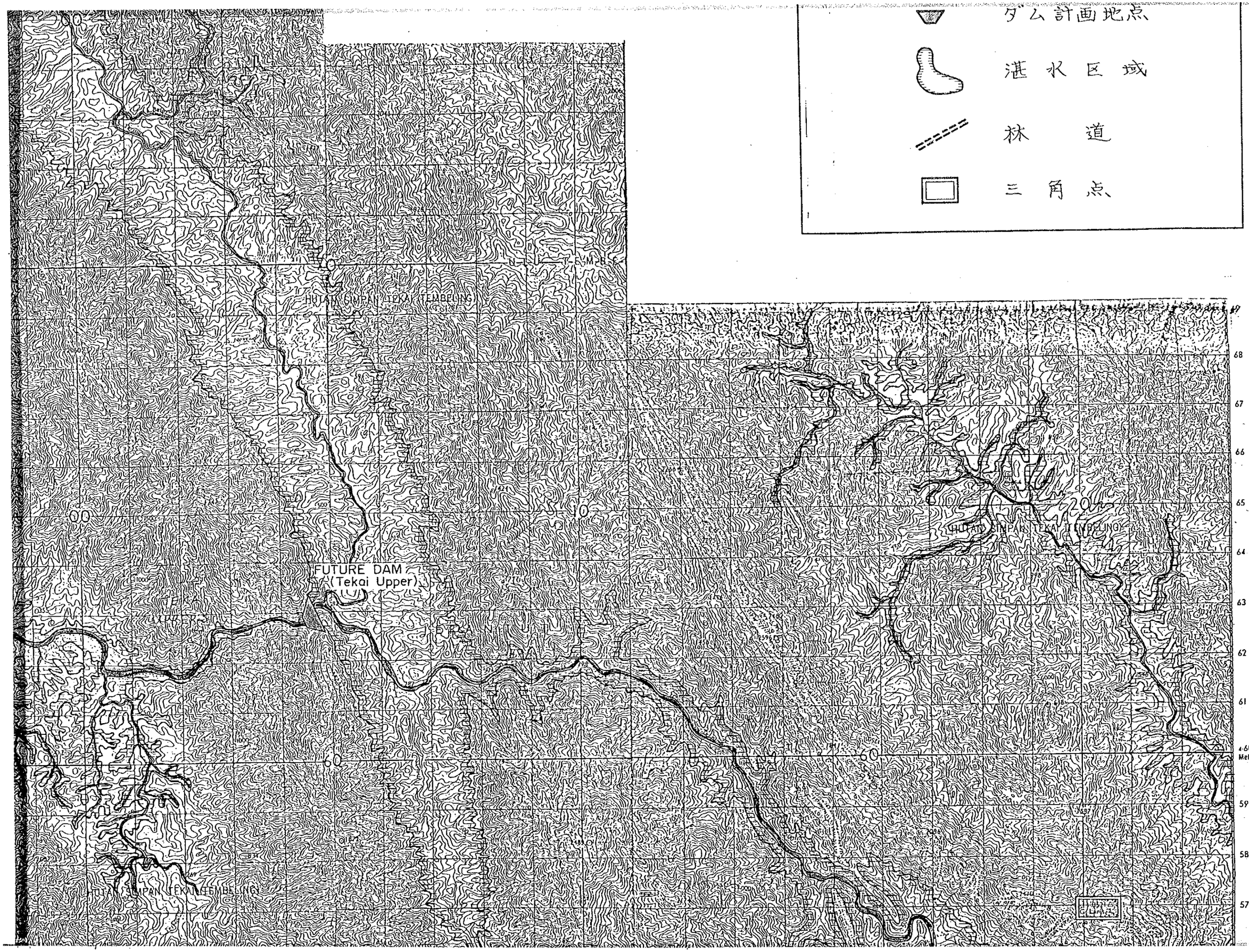
ダム計画地点
湛水区域
林道
三角点
FUTURE DAM
(Tekai Upper)
HUTAN SIMPAN TEKAI (TEMBELING)
68
67
66
65
64
63
62
61
4°10'
4-60,000
Metres N.
59
58
57

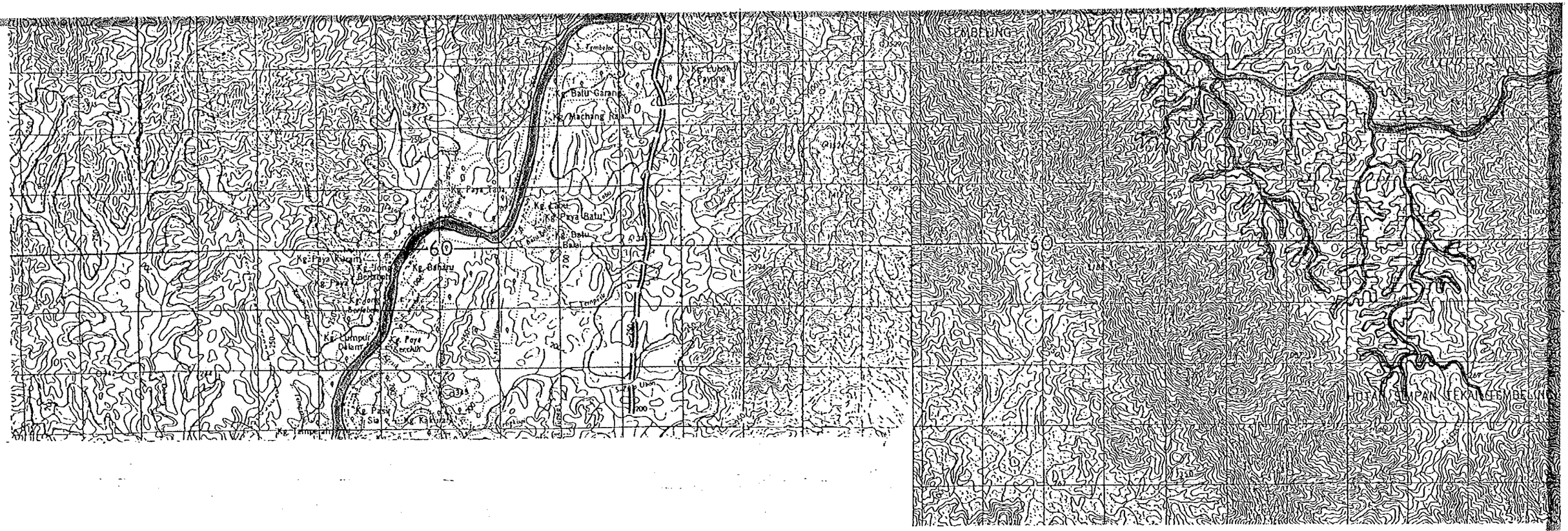

Kg. Batu Garang
Kg. Machang Raja
Kg. Paya Batu
Kg. Paya Kuram
Kg. Baharu
Kg. Lumpur Dalam
Kg. Paya Kerchih
Kg. Pasir Sia
Kg. Kakura
Kg. Temperah
60
TEMBELING
HUTAN SIMPAN TEKAI TEMBELING



(Tekai Upper)
HUTAN SIMPAN TEKAI (TEMBELING)
HUTAN SIMPAN TEKAI (TEMBELING)
HUTAN SIMPAN TEKAI
63
62
61
4 10
4 60,000 Metres N.
59
58
57
56
55
54
53
52
4 05
51
4 50,000 Metres N
49
48
47

JICA