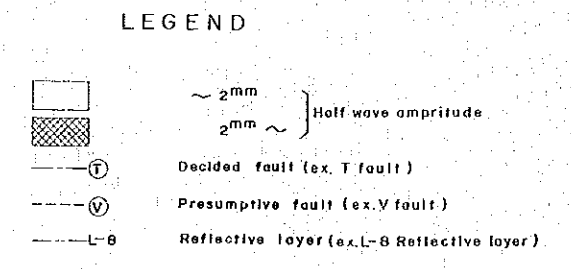



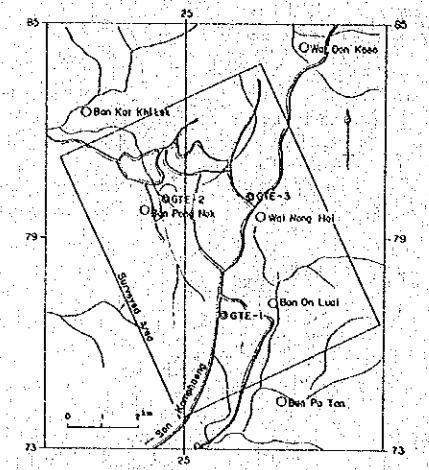
11019





PL II.2.2-22
 THE PRE-FEASIBILITY STUDY
 ON
 THE SAN KAMPAENG GEOTHERMAL DEVELOPMENT PROJECT
 IN THE KINGDOM OF THAILAND

AMPLITUDE DISTRIBUTION MAP
 (LINE - B)



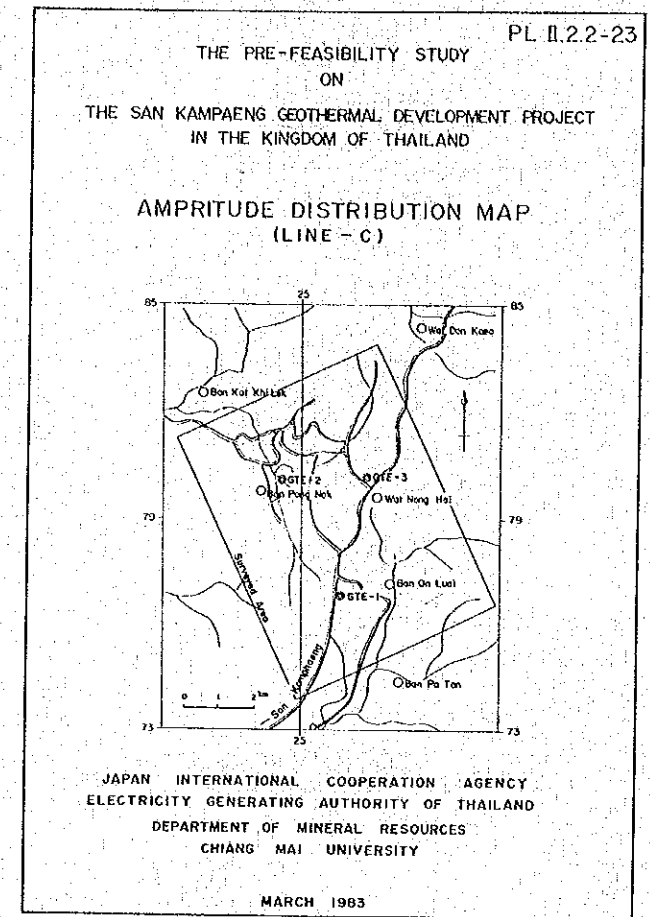
JAPAN INTERNATIONAL COOPERATION AGENCY
 ELECTRICITY GENERATING AUTHORITY OF THAILAND
 DEPARTMENT OF MINERAL RESOURCES
 CHIANG MAI UNIVERSITY

MARCH 1983


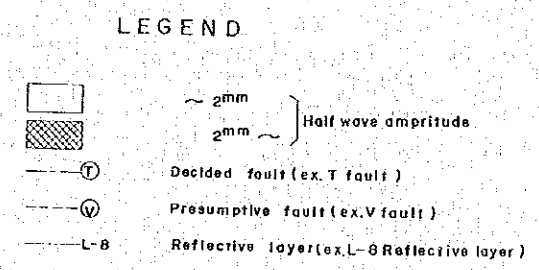
11019

LEGEND

- ~ 2mm } Half wave amplitude
- 2mm ~ }
- Decided fault (ex. T fault)
- Presumptive fault (ex. V fault)
- L-8 Reflective layer (ex. L-8 Reflective layer)

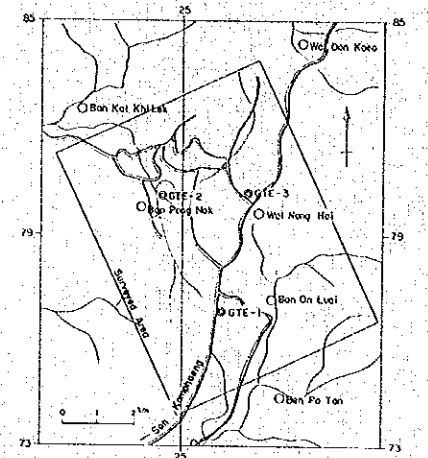


11019



THE PRE-FEASIBILITY STUDY
ON
THE SAN KAMPAENG GEOTHERMAL DEVELOPMENT PROJECT
IN THE KINGDOM OF THAILAND

AMPLITUDE DISTRIBUTION MAP
(LINE - D)



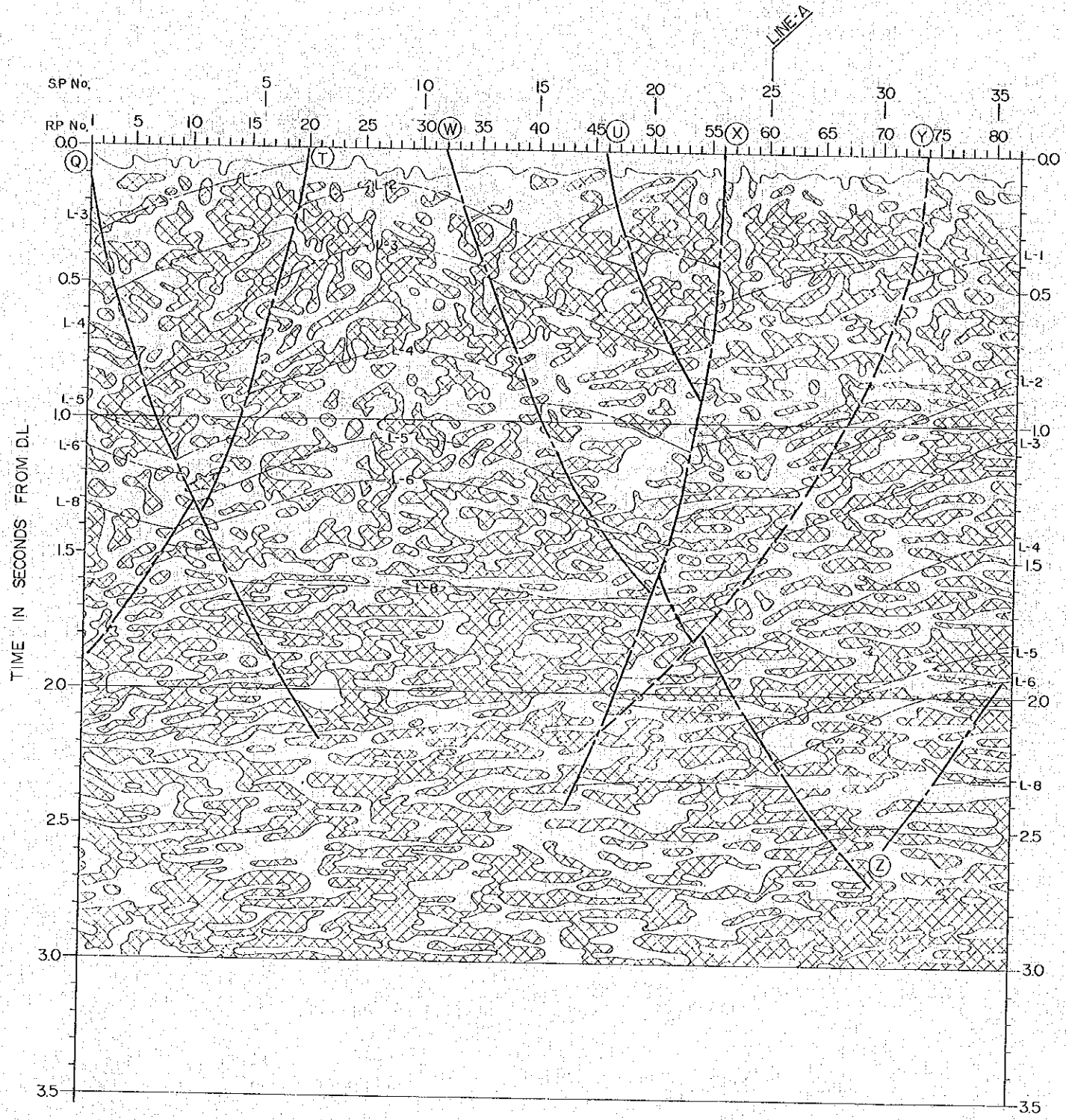
JAPAN INTERNATIONAL COOPERATION AGENCY
ELECTRICITY GENERATING AUTHORITY OF THAILAND
DEPARTMENT OF MINERAL RESOURCES
CHIANG MAI UNIVERSITY

MARCH 1983

11019

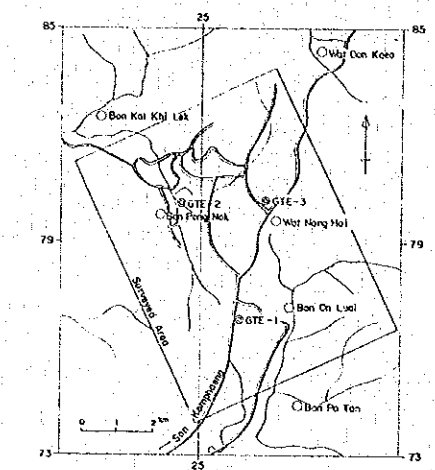
LEGEND

- ~ 2mm } Half wave amplitude
- Decided fault (ex. T fault)
- Presumptive fault (ex. V fault)
- Reflective layer (ex. L-8 Reflective layer)



THE PRE-FEASIBILITY STUDY
ON
THE SAN KAMPAENG GEOTHERMAL DEVELOPMENT PROJECT
IN THE KINGDOM OF THAILAND

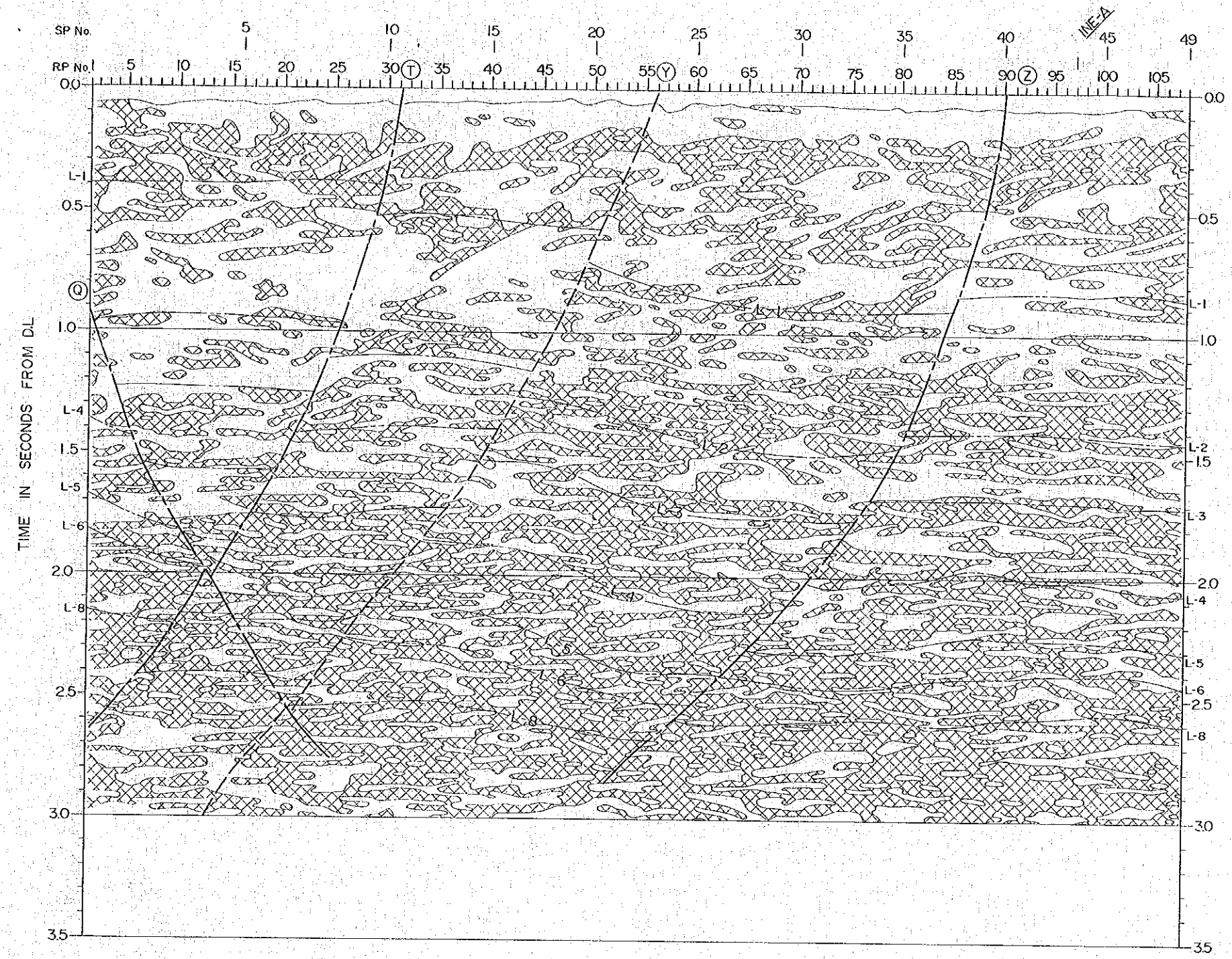
AMPLITUDE DISTRIBUTION MAP
(LINE - E)








JAPAN INTERNATIONAL COOPERATION AGENCY
ELECTRICITY GENERATING AUTHORITY OF THAILAND
DEPARTMENT OF MINERAL RESOURCES
CHIANG MAI UNIVERSITY

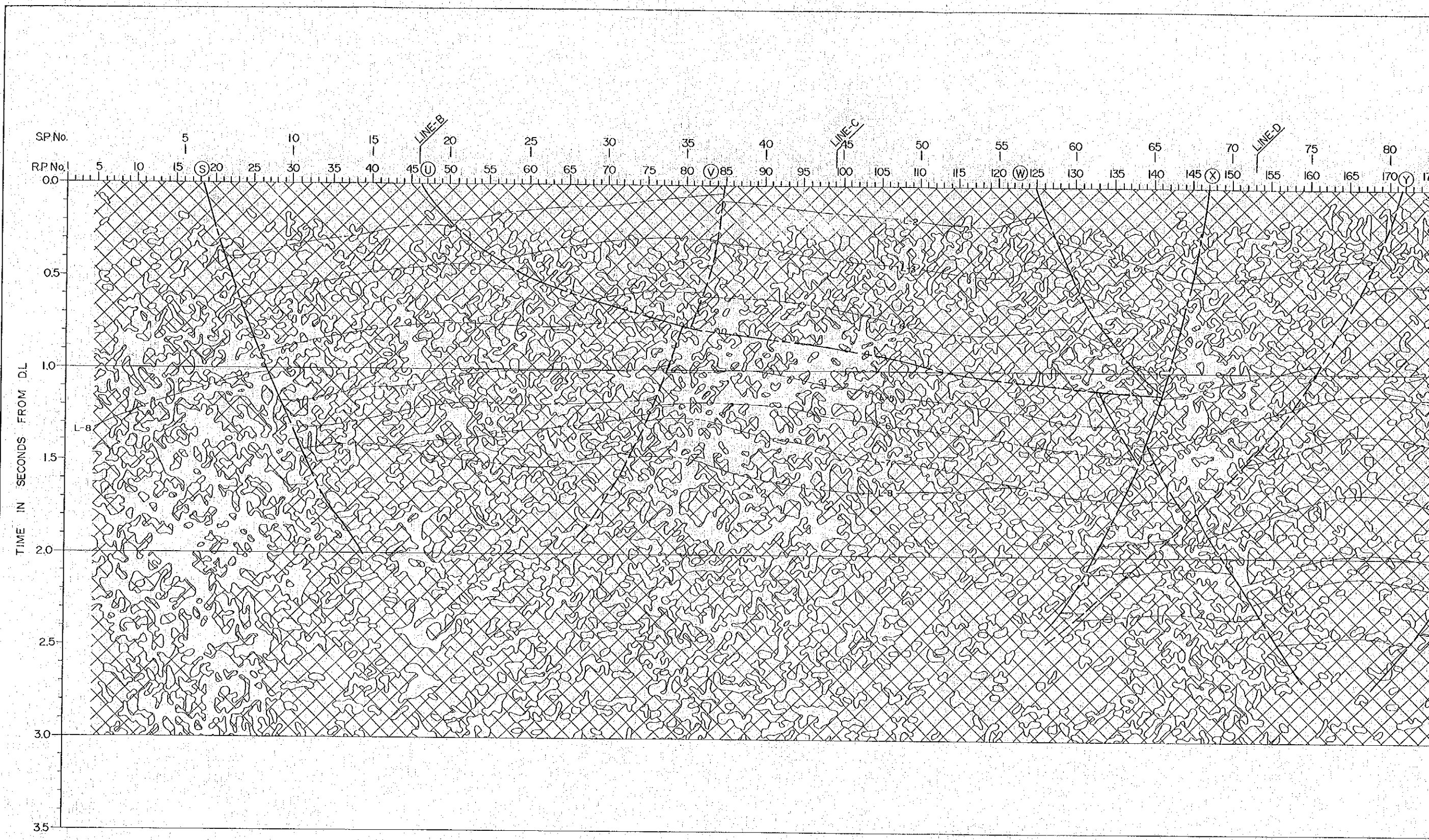
MARCH 1983

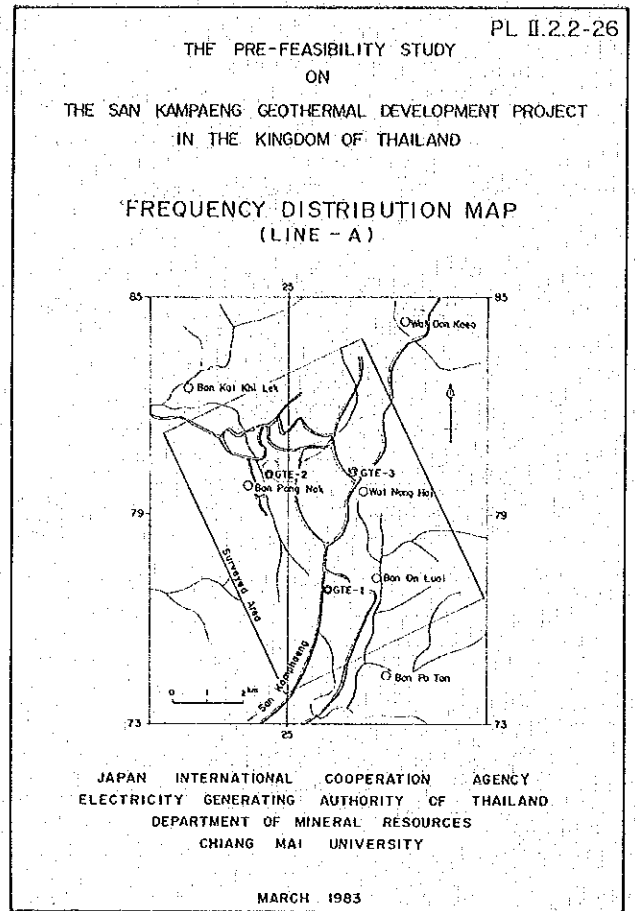

11019



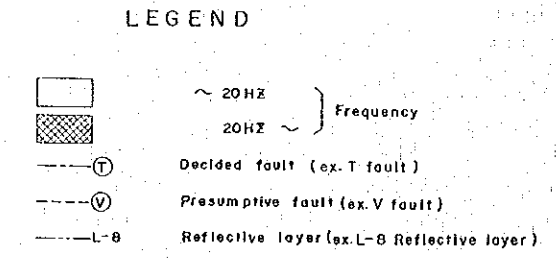
LEGEND

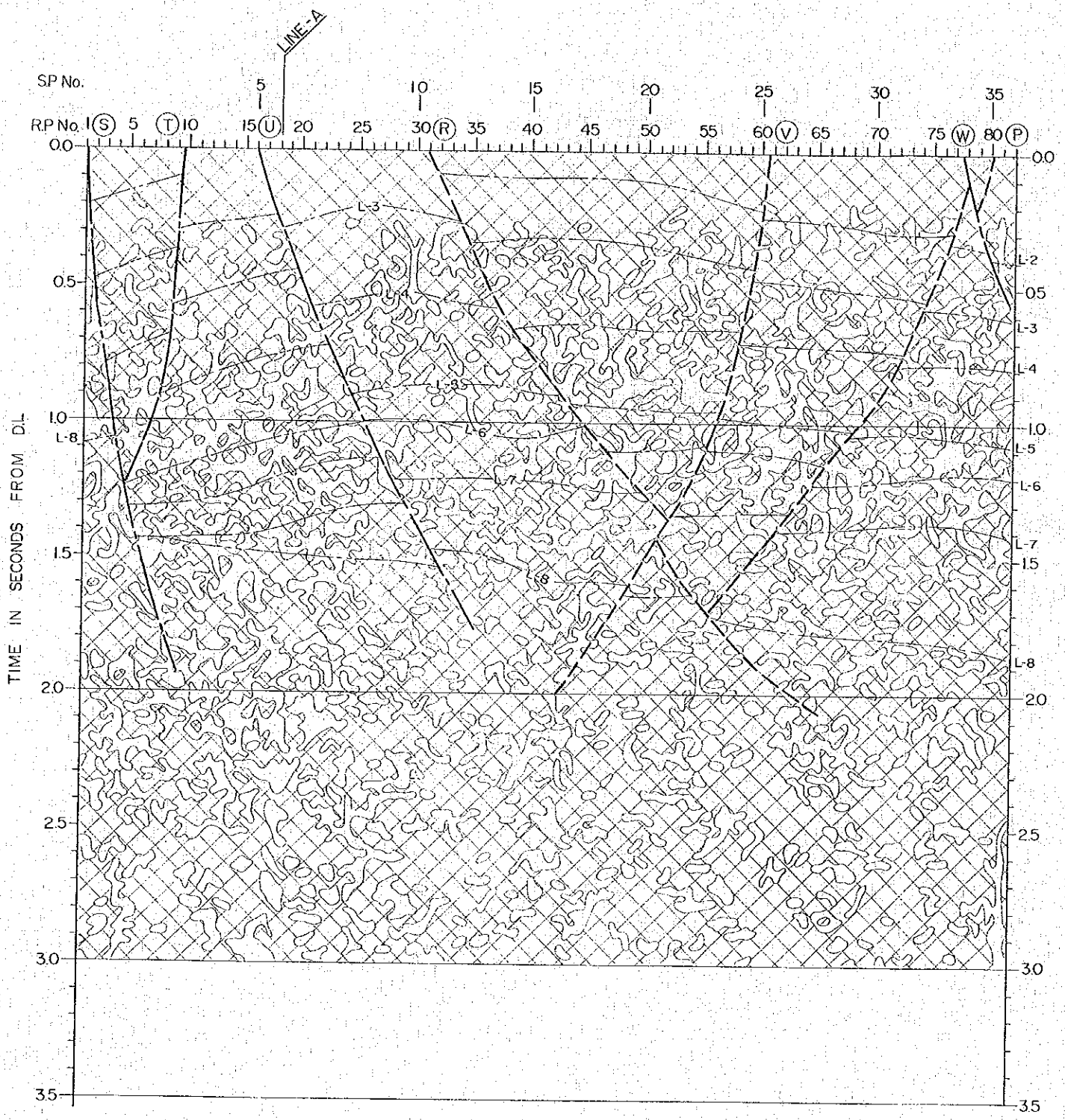
-  ~ 2mm
 -  2mm ~
 -  Decided fault (ex. T fault)
 -  Presumptive fault (ex. V fault)
 -  Reflective layer (ex. L-8 Reflective layer)
- } Half wave amplitude





11019





PL II.2.2-27

THE PRE-FEASIBILITY STUDY
ON
THE SAN KAMPAENG GEOTHERMAL DEVELOPMENT PROJECT
IN THE KINGDOM OF THAILAND

**FREQUENCY DISTRIBUTION MAP
(LINE - B)**

JAPAN INTERNATIONAL COOPERATION AGENCY
ELECTRICITY GENERATING AUTHORITY OF THAILAND
DEPARTMENT OF MINERAL RESOURCES
CHIANG MAI UNIVERSITY

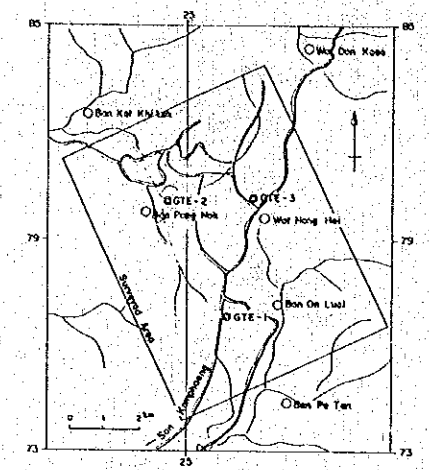
MARCH 1983

11019

LEGEND

- $\sim 20\text{HZ}$ } Frequency
- $20\text{HZ} \sim$ }
- Decided fault (ex. T fault)
- Presumptive fault (ex. V fault)
- Reflective layer (ex. L-3 Reflective layer)

FREQUENCY DISTRIBUTION MAP
 (LINE - C)



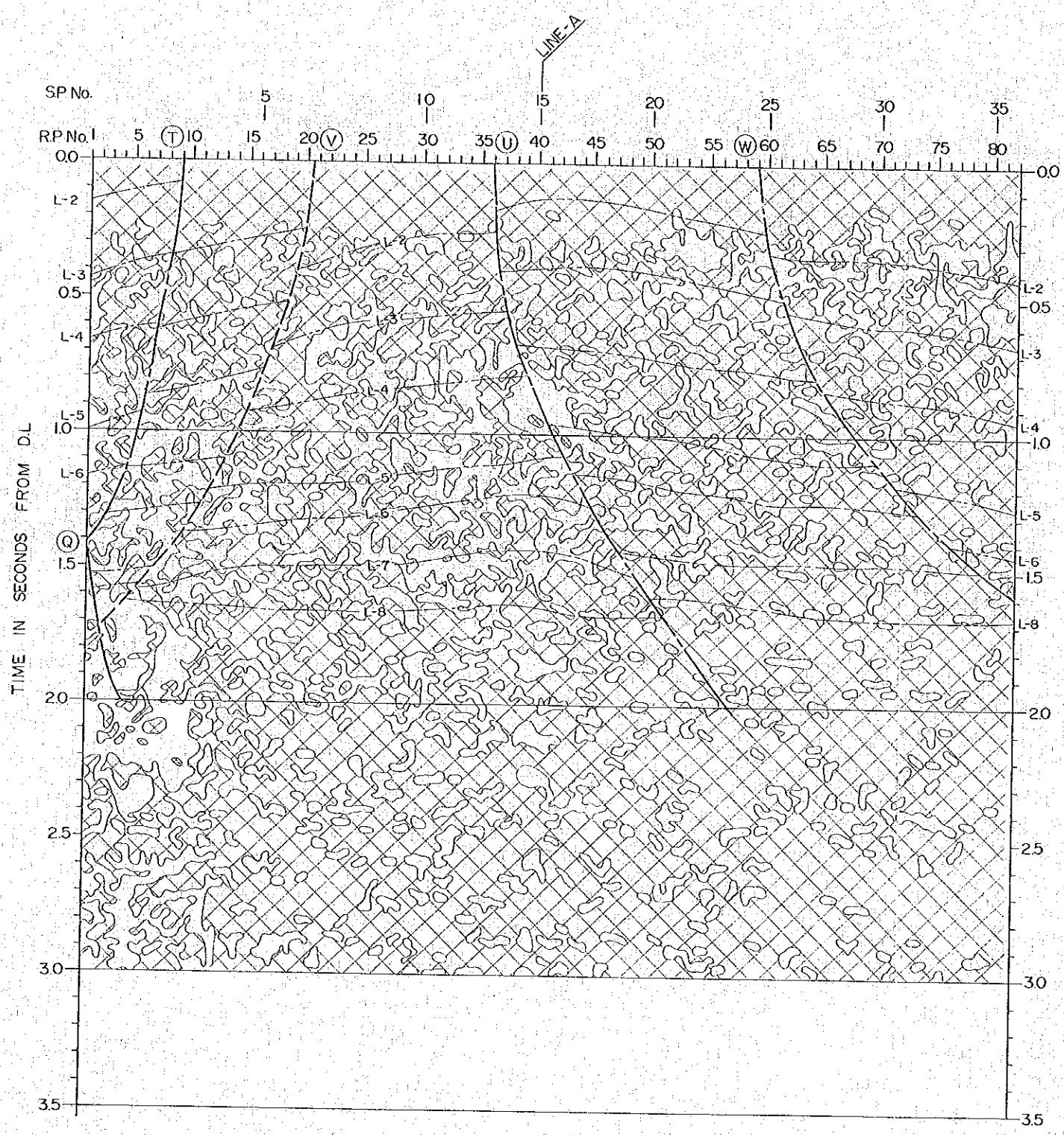
JAPAN INTERNATIONAL COOPERATION AGENCY
 ELECTRICITY GENERATING AUTHORITY OF THAILAND
 DEPARTMENT OF MINERAL RESOURCES
 CHIANG MAI UNIVERSITY

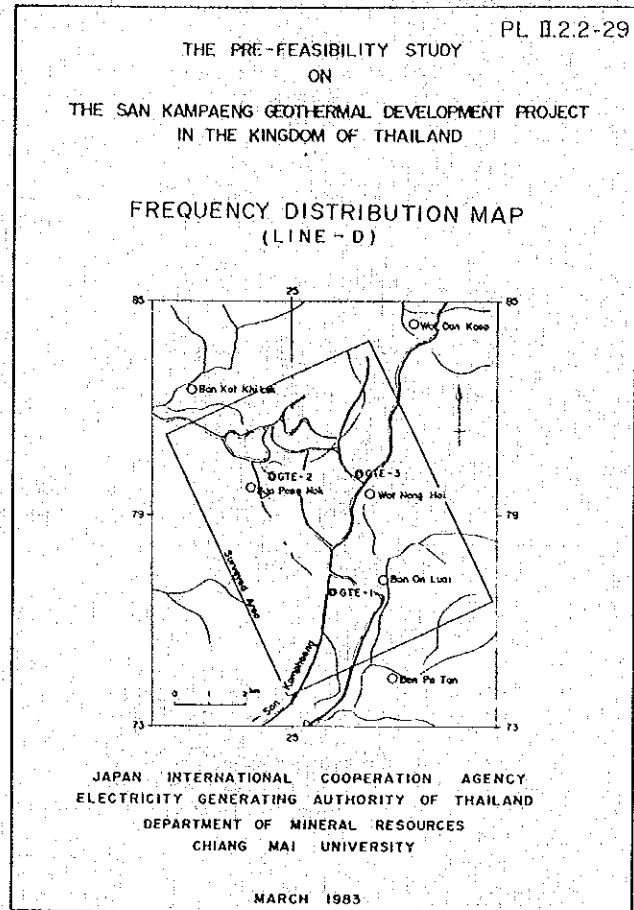
MARCH 1983

11019

LEGEND






- ~ 20HZ } Frequency
- 20HZ ~ }
- Decided fault (ex. T fault)
- Presumptive fault (ex. V fault)
- L-8 Reflective layer (ex. L-8 Reflective layer)

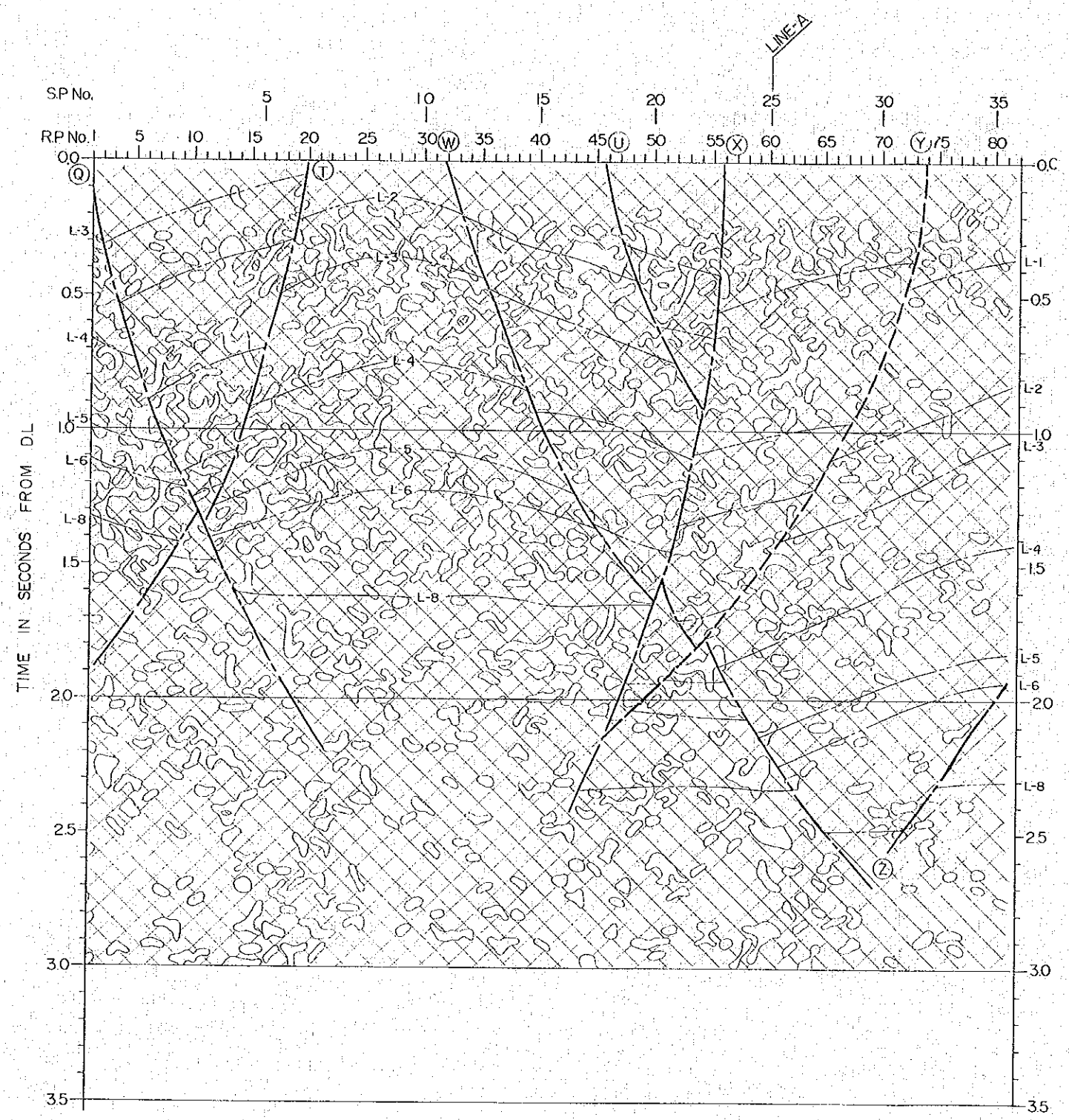


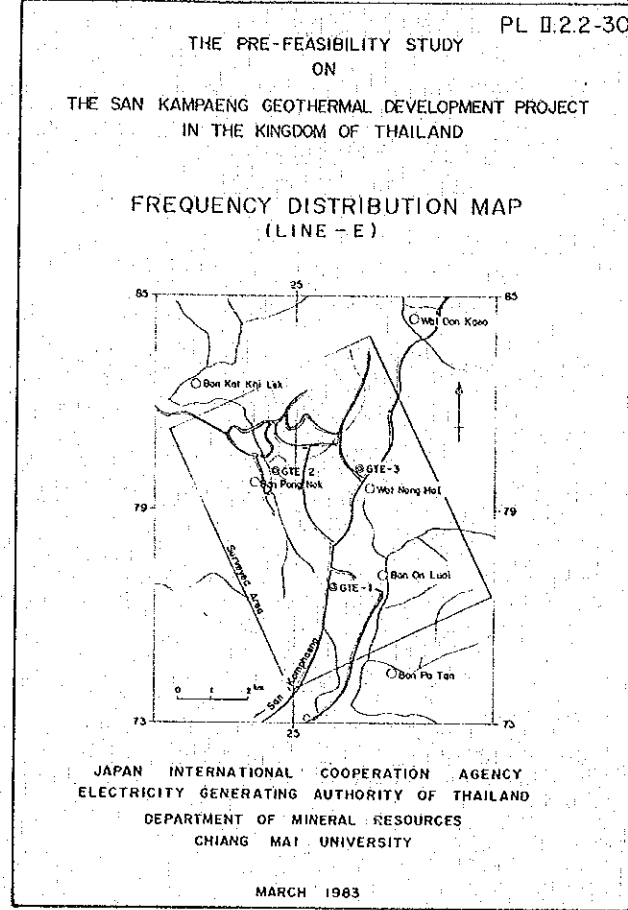
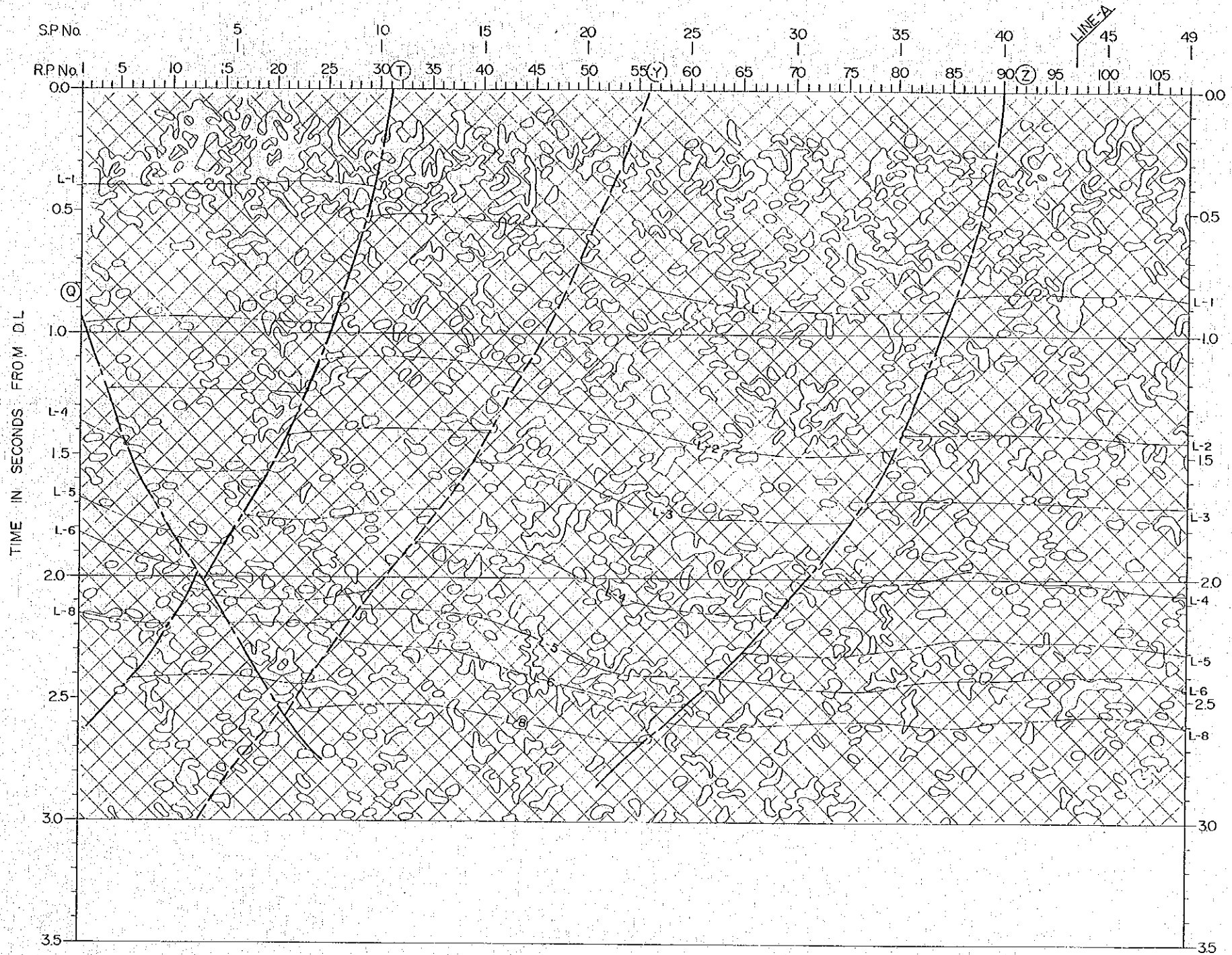


11019

LEGEND

- | | | |
|---|---|-------------|
|  | ~ 20 HZ | } Frequency |
|  | 20 HZ ~ | |
|  | Decided fault (ex. T fault) | |
|  | Presumptive fault (ex. V fault) | |
|  | Reflective layer (ex. L-8 Reflective layer) | |





11019

LEGEND

- | | | |
|--|---|-------------|
| | <p>~ 20 HZ
20 HZ ~</p> | } Frequency |
| | Decided fault (ex. T fault) | |
| | Presumptive fault (ex. V fault) | |
| | Reflective layer (ex. L-B Reflective layer) | |