


PLII.1.2-1

THE PRE-FEASIBILITY STUDY  
ON  
THE SAN KAMPAENG GEOTHERMAL DEVELOPMENT PROJECT  
IN THE KINGDOM OF THAILAND

**BOUGUER ANOMALY ( $\rho = 2.6$ )**

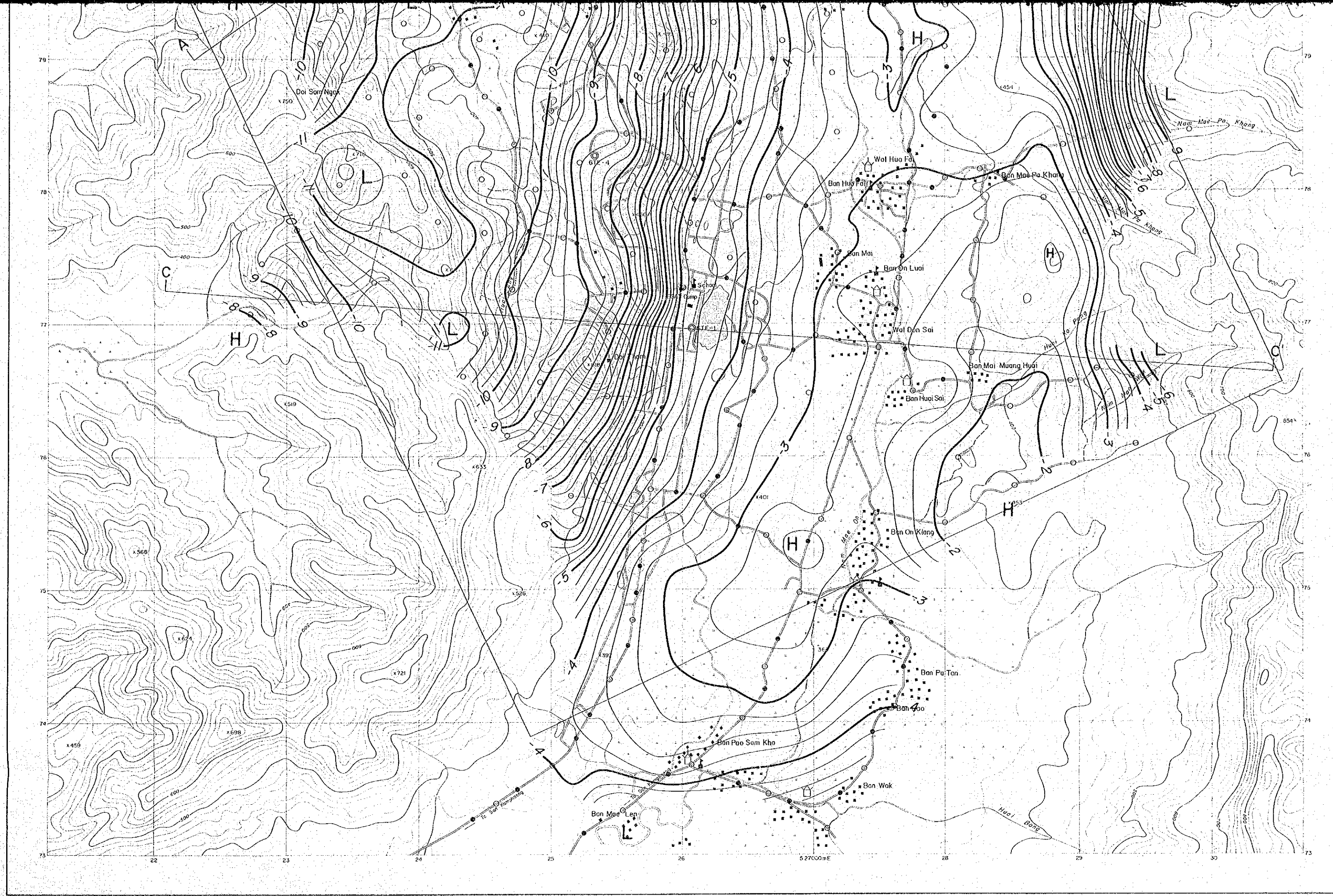
JAPAN INTERNATIONAL COOPERATION AGENCY  
ELECTRICITY GENERATING AUTHORITY OF THAILAND  
DEPARTMENT OF MINERAL RESOURCES  
CHIANG MAI UNIVERSITY

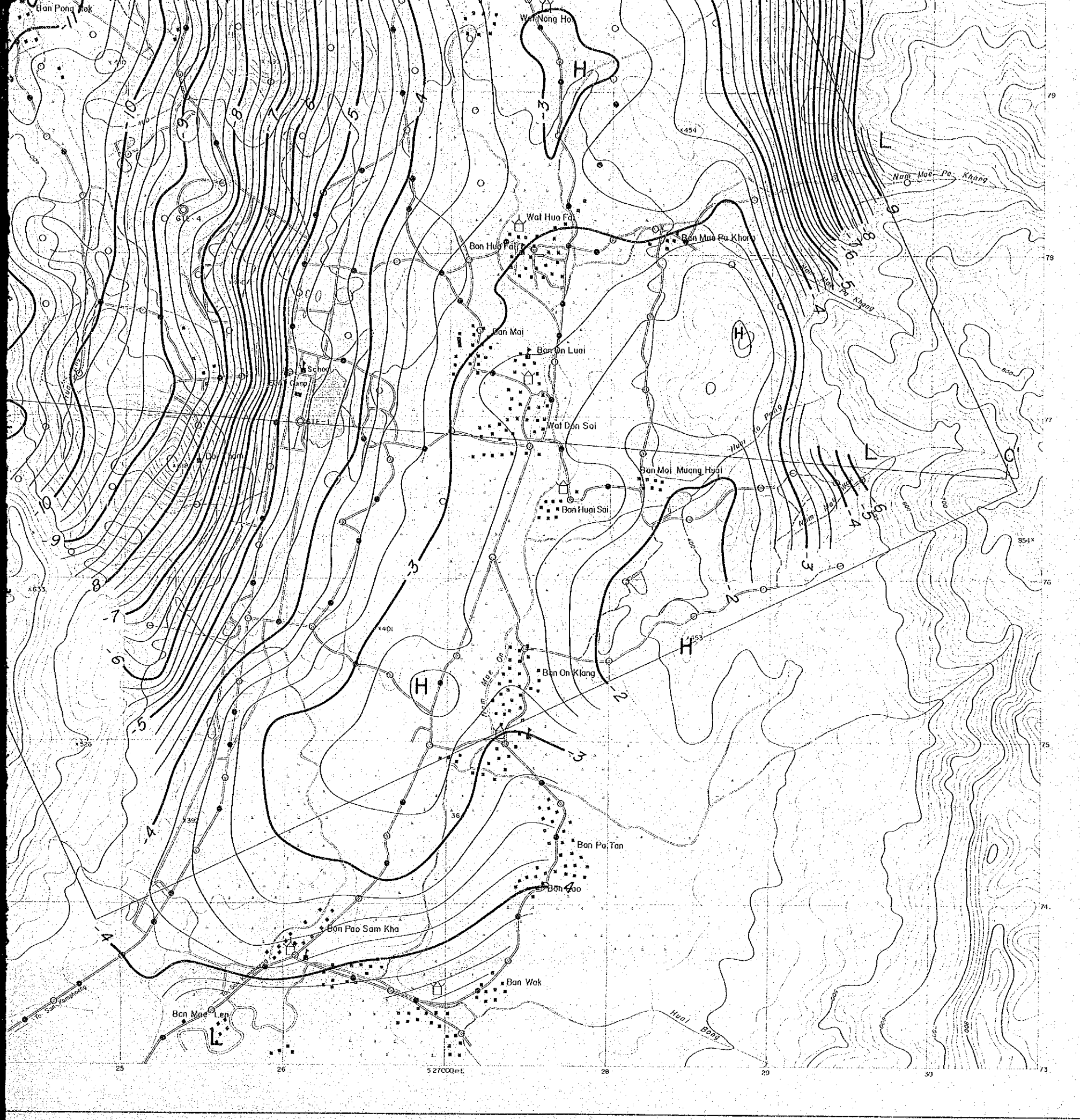
MARCH 1983




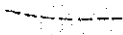
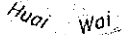







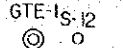





LEGEND

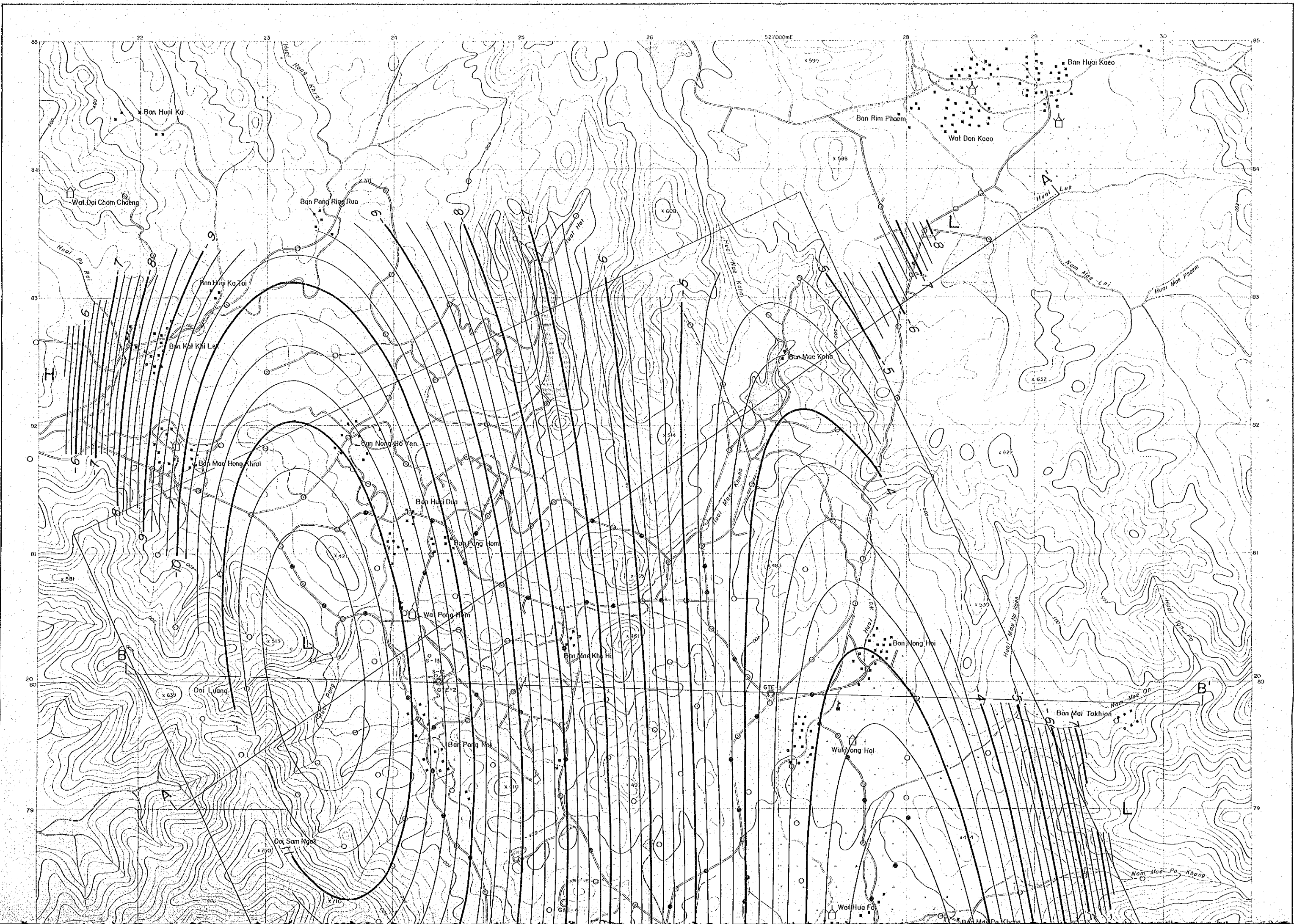
- |  |             |  |                     |
|--|-------------|--|---------------------|
|  | Wide road   |  | Wat                 |
|  | Narrow path |  | School              |
|  | Stream      |  | Rice field          |
|  | Village     |  | Dam (water reserve) |





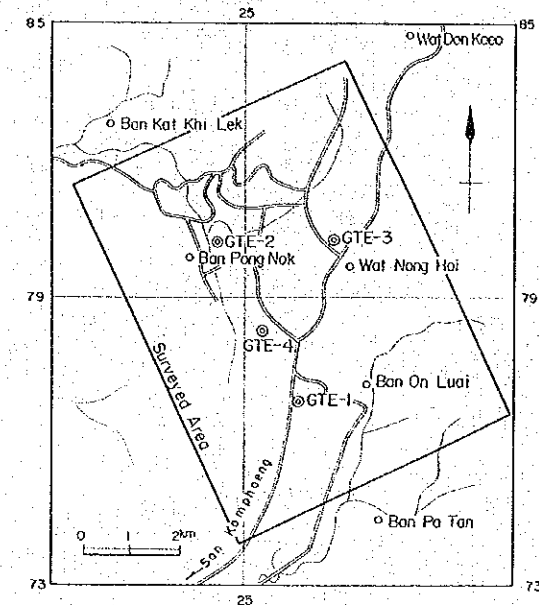
### LEGEND

-  Wide road
-  Narrow path
-  Stream
-  Village
-  Wat
-  School
-  Rice field
-  Dam (water reserve)
-  Gravity station surveyed by JICA
-  Gravity station surveyed by DMR
-  Drill hole
-  1.0 mgal
-  0.25 mgal
-  High gravity anomaly
-  Low gravity anomaly
-  Profile of underground structure



THE PRE-FEASIBILITY STUDY  
ON  
THE SAN KAMPAENG GEOTHERMAL DEVELOPMENT PROJECT  
IN THE KINGDOM OF THAILAND

**GRAVITY TREND**  
(THIRD ORDER POLYNOMIAL)



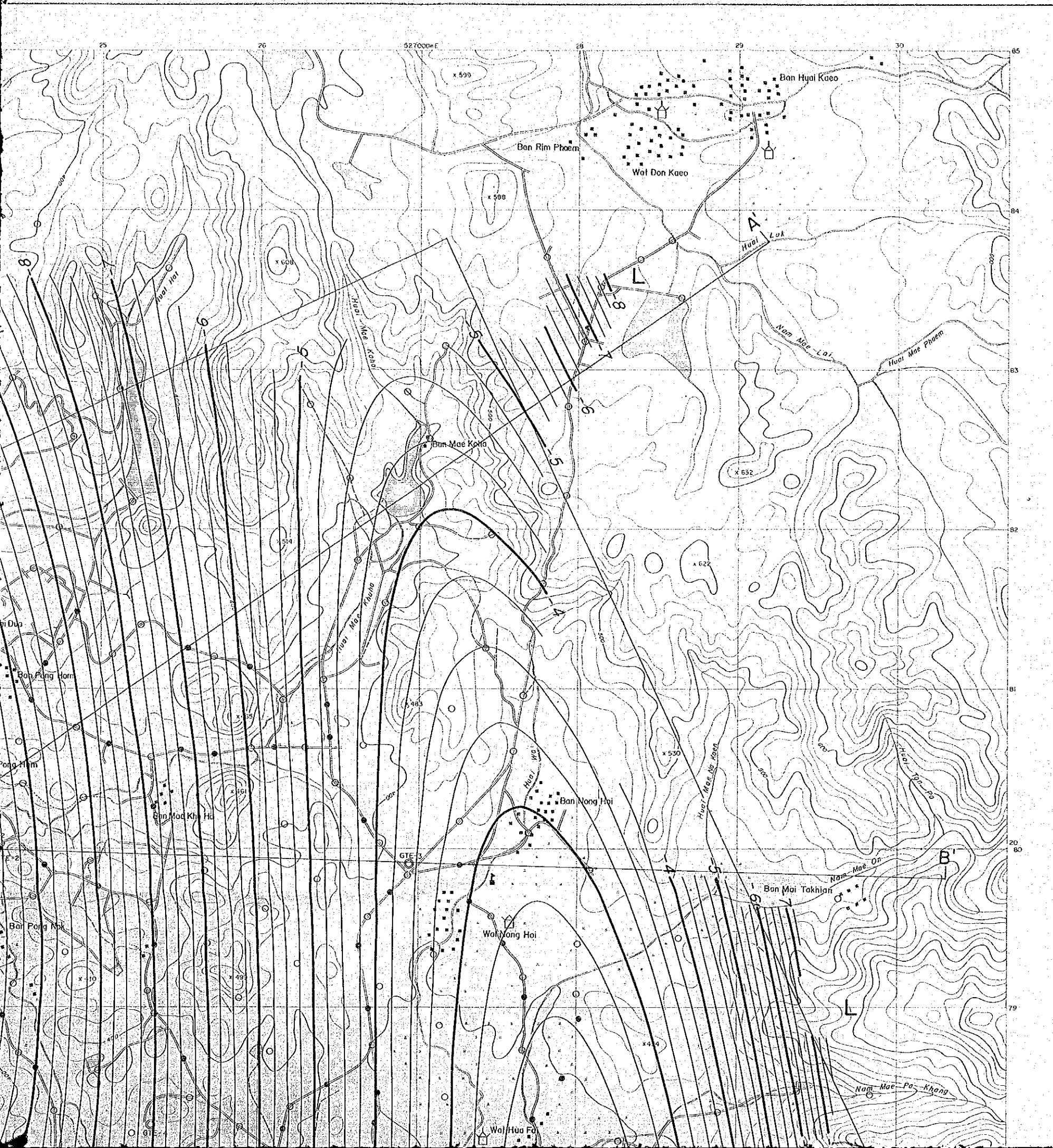
JAPAN INTERNATIONAL COOPERATION AGENCY  
ELECTRICITY GENERATING AUTHORITY OF THAILAND  
DEPARTMENT OF MINERAL RESOURCES  
CHIANG MAI UNIVERSITY

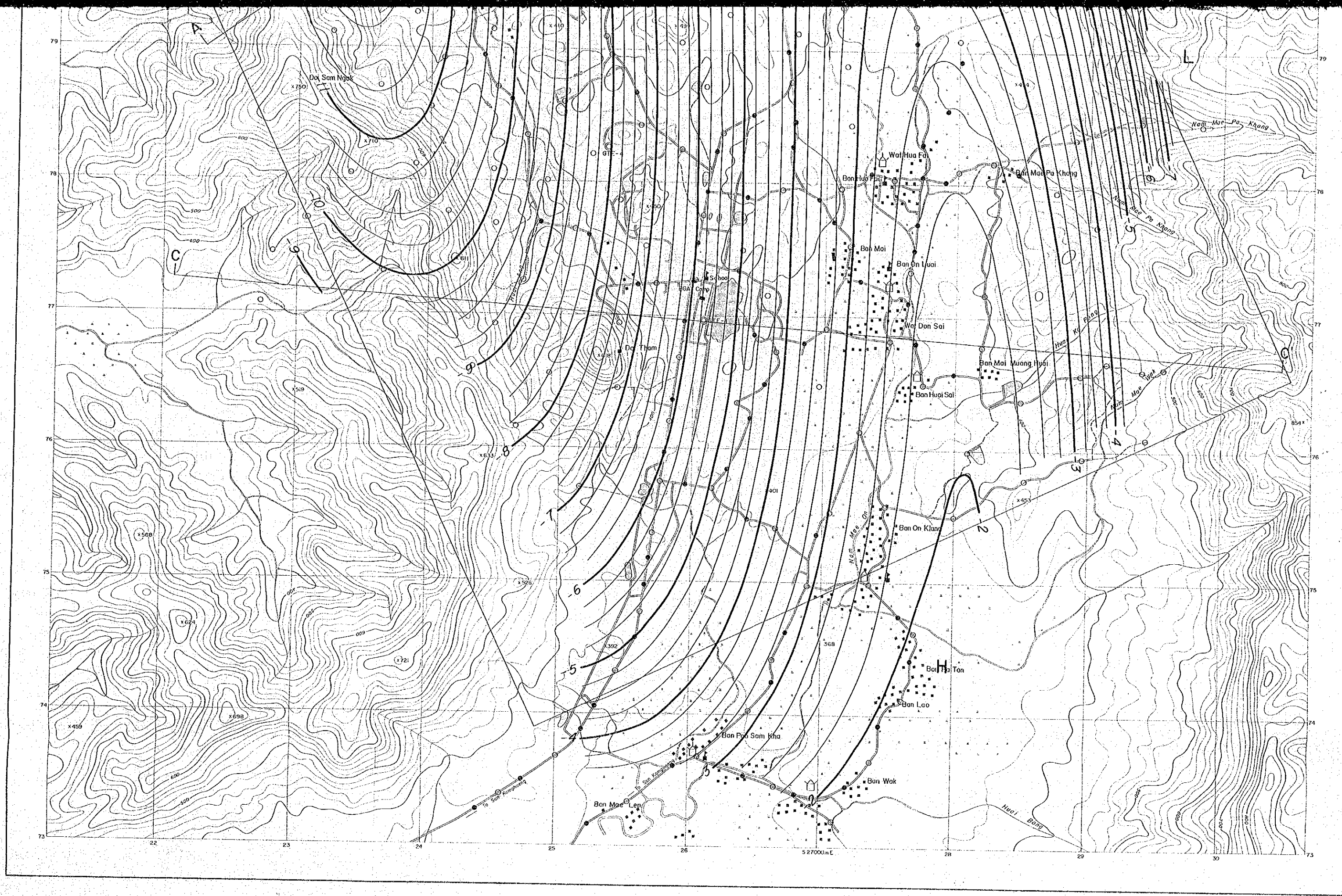
MARCH 1983

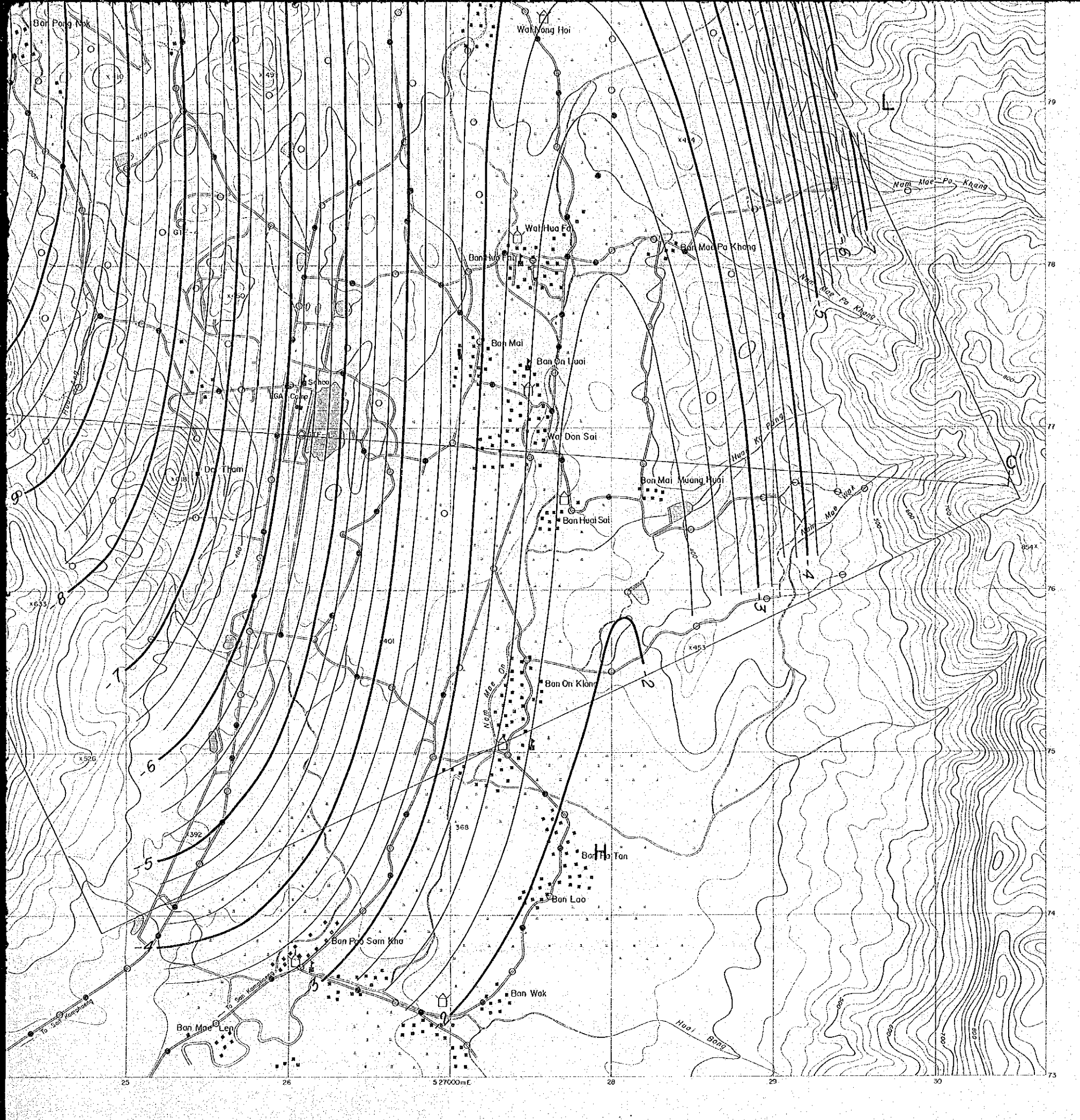


LEGEND



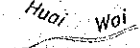
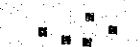












- Wide road
- Narrow path
- Stream
- Village
- Wat
- School
- Rice field
- Dam (water reserve)



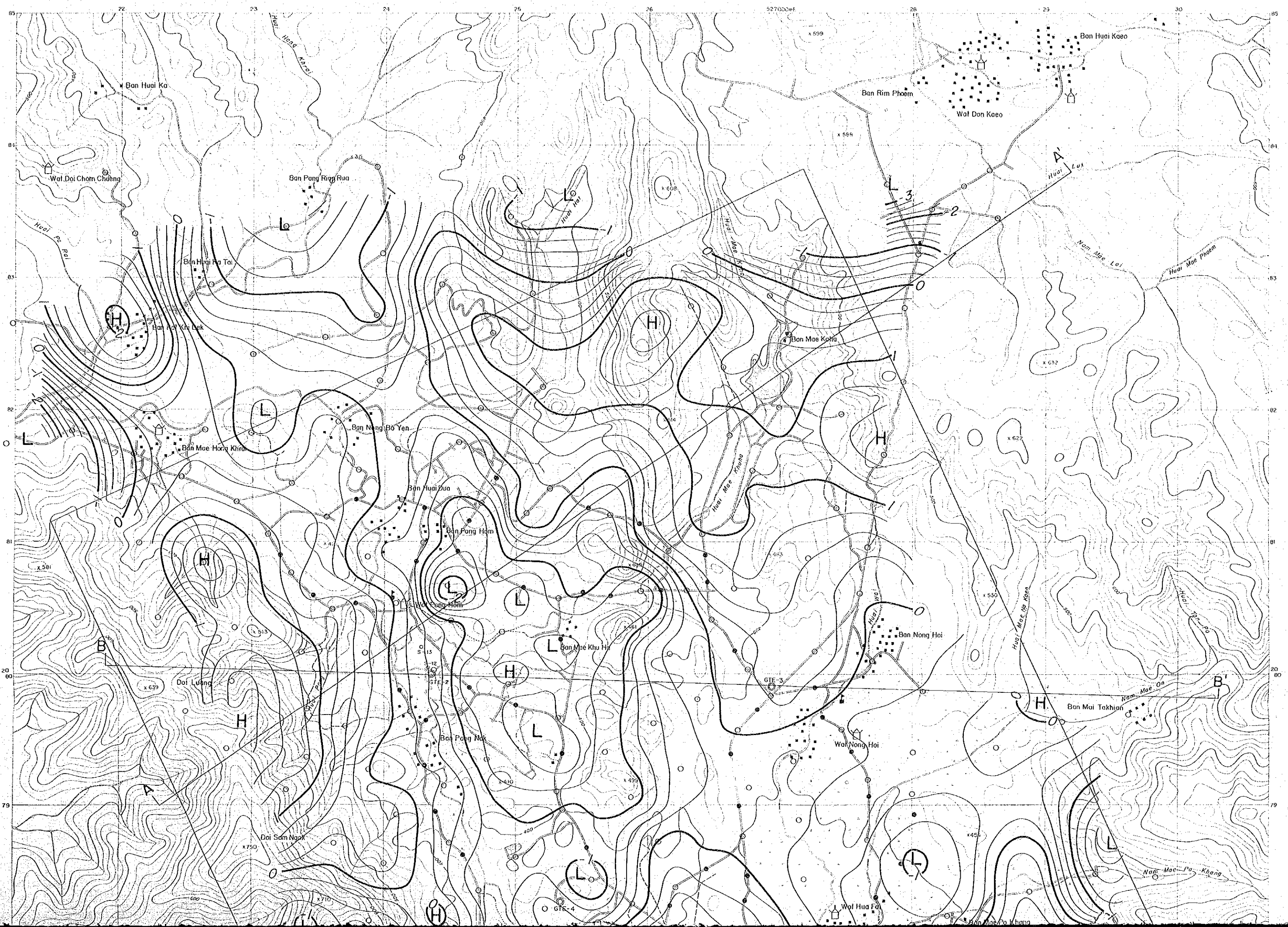




LEGEND

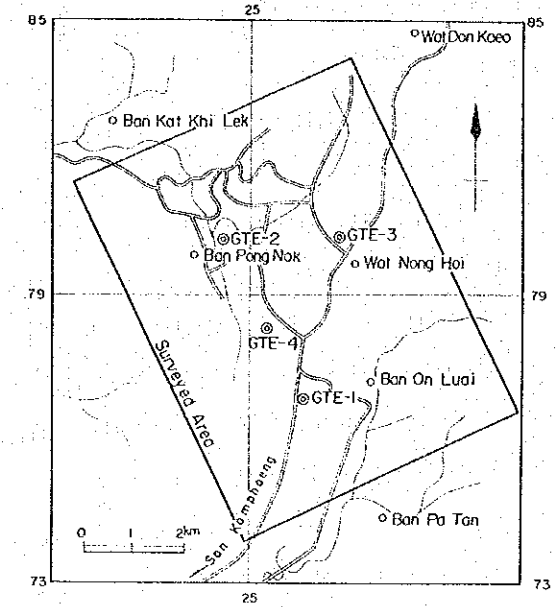
-  Wide road
-  Narrow path
-  Stream
-  Village
-  Wat
-  School
-  Rice field
-  Dam (water reserve)
-  Gravity station surveyed by JICA
-  Gravity station surveyed by DMR
-  Drill hole
-  1.0 mgal } Contour line
-  0.25 mgal }
-  H High gravity anomaly
-  L Low gravity anomaly
-  Profile of underground structure





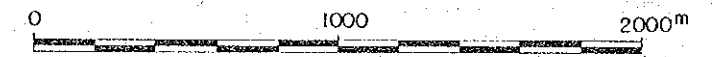
THE PRE-FEASIBILITY STUDY  
ON  
THE SAN KAMPAENG GEOTHERMAL DEVELOPMENT PROJECT  
IN THE KINGDOM OF THAILAND

RESIDUAL GRAVITY  
(THIRD ORDER POLYNOMIAL)



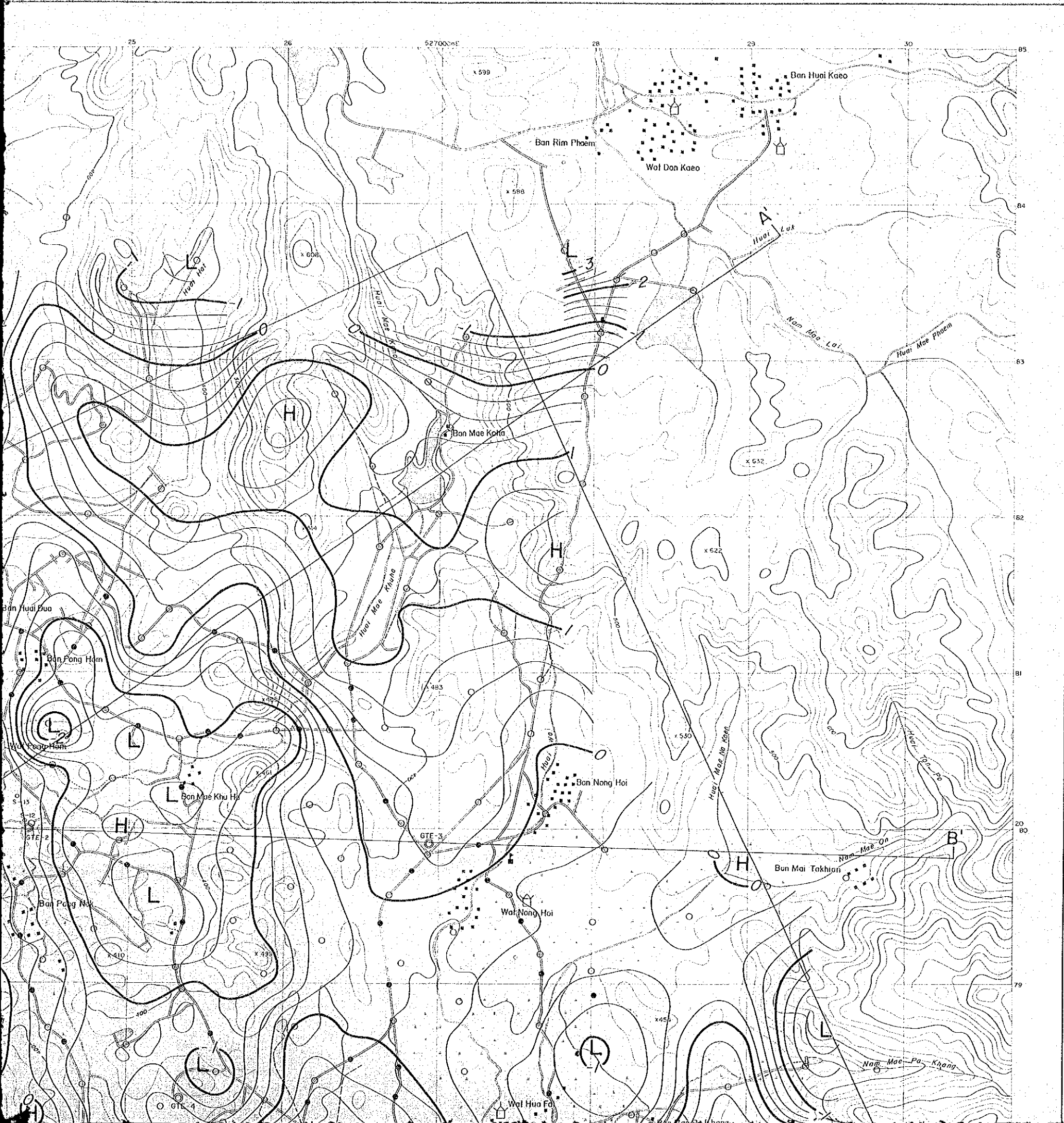
JAPAN INTERNATIONAL COOPERATION AGENCY  
ELECTRICITY GENERATING AUTHORITY OF THAILAND  
DEPARTMENT OF MINERAL RESOURCES  
CHIANG MAI UNIVERSITY

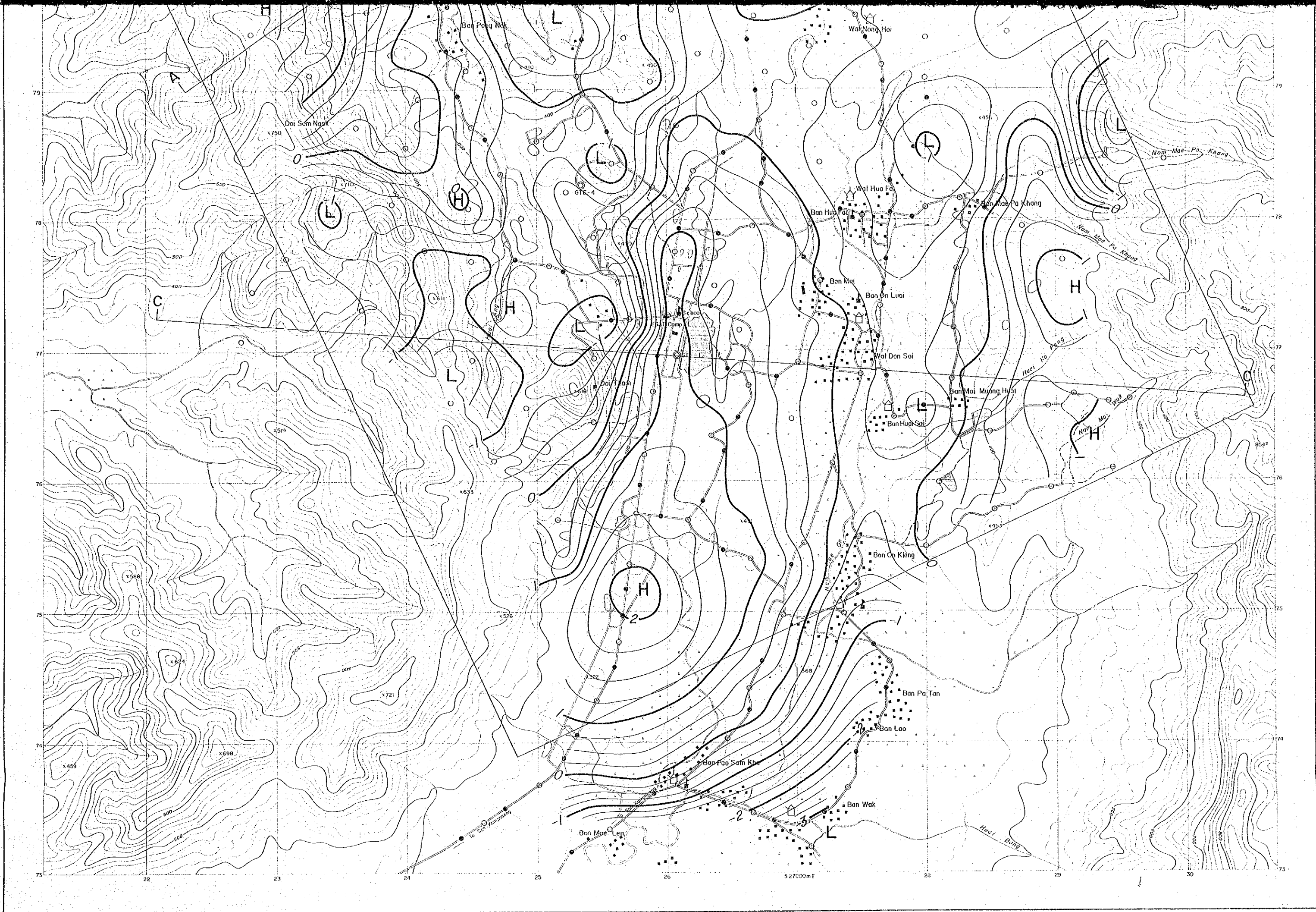
MARCH 1983

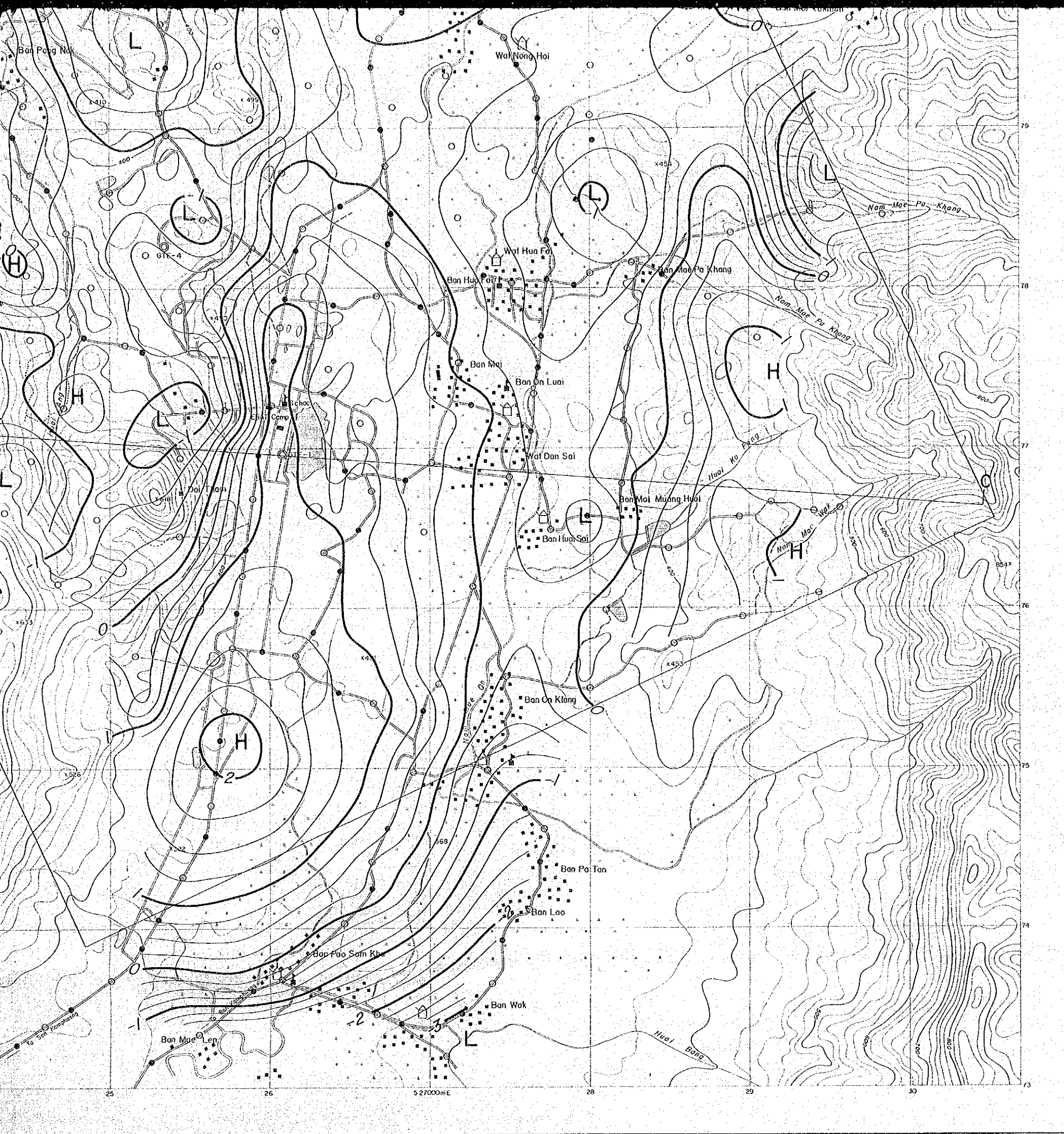


LEGEND


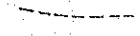
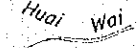
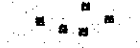






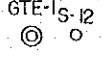





- Wide road
- Narrow path
- Stream
- Village
- Wat
- School
- Rice field
- Dam (water reserve)







LEGEND

-  Wide road
-  Narrow path
-  Stream
-  Village
-  Wat
-  School
-  Rice field
-  Dam (water reserve)
  
-  Gravity station surveyed by JICA
-  Gravity station surveyed by DMR
-  Drill hole
  
-  1.0 mgal
-  0.25 mgal
- } Contour line
  
-  H High gravity anomaly
-  L Low gravity anomaly
  
-  Profile of underground structure