

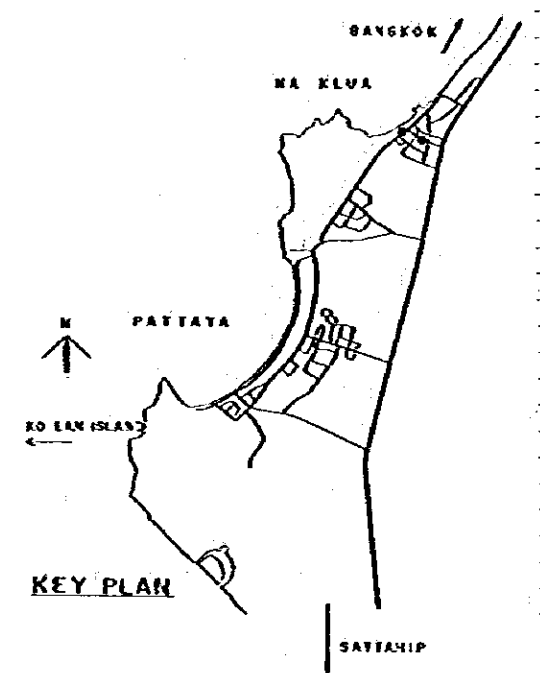
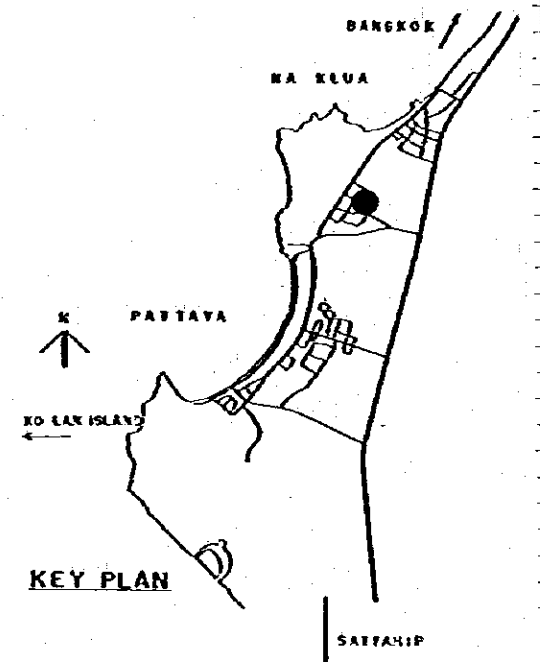
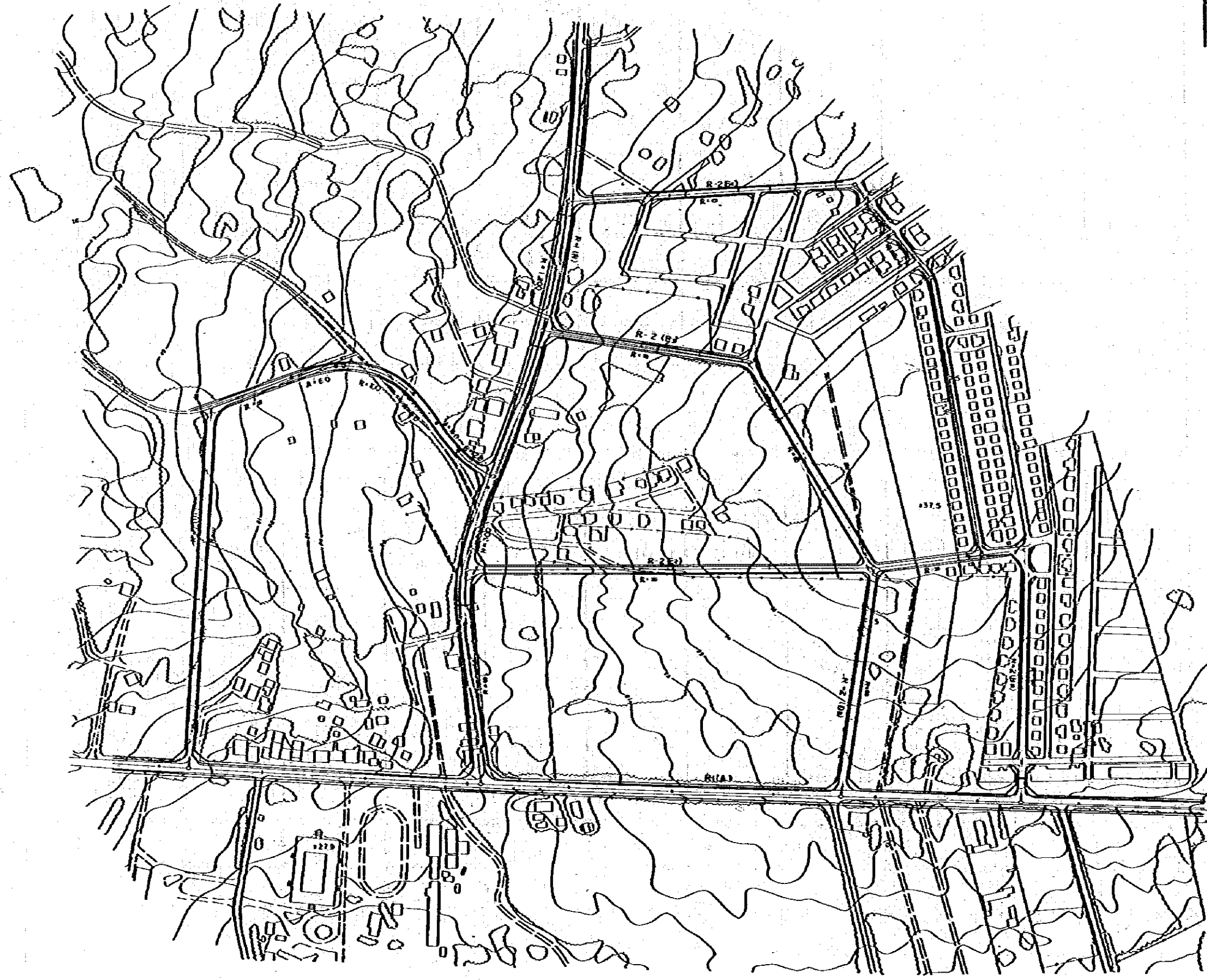


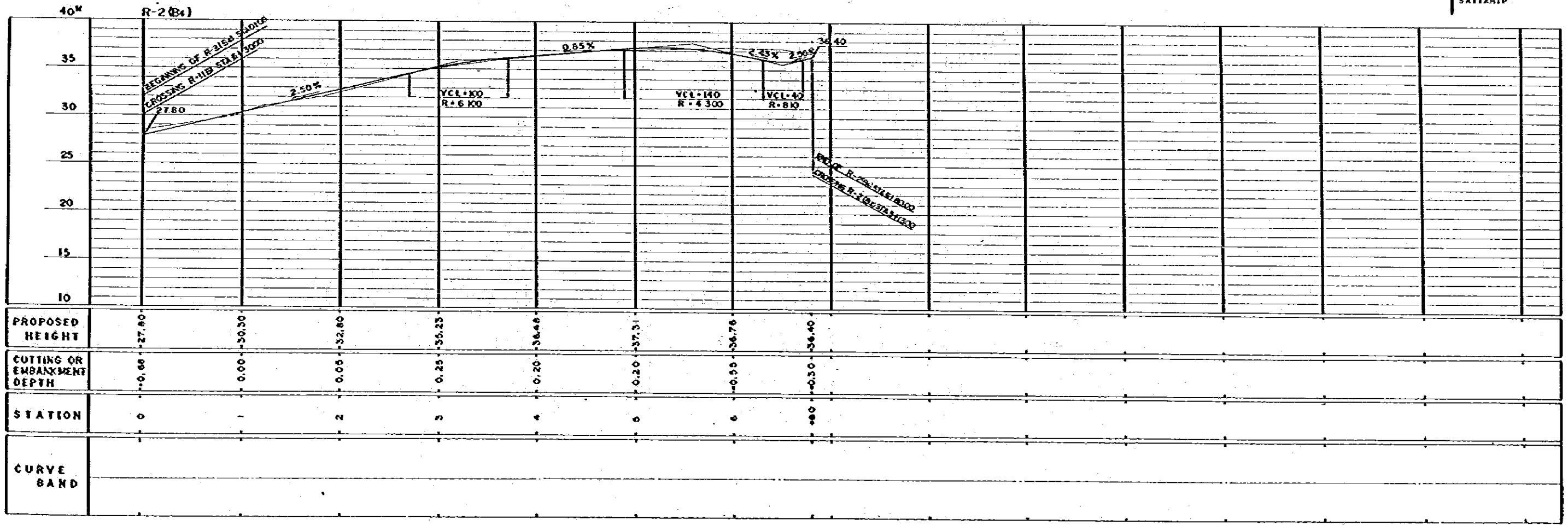
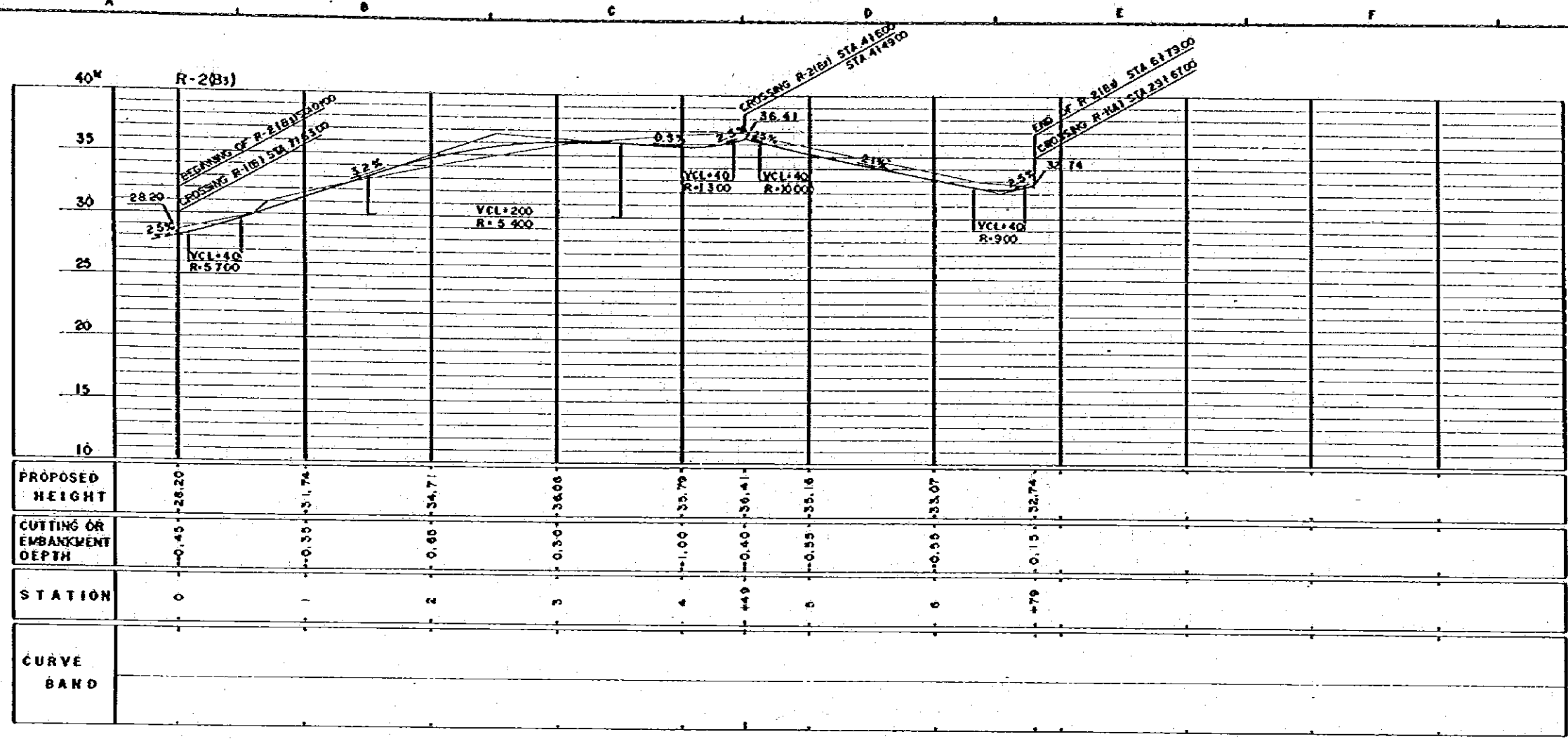
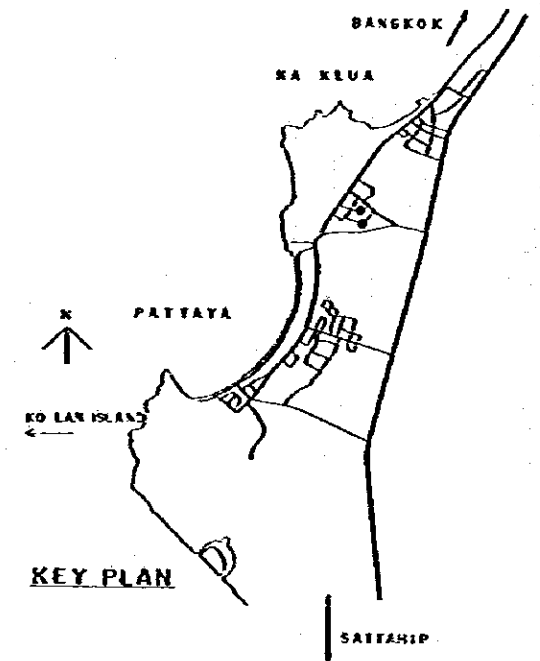
KINGDOM OF THAILAND
 TOURIST ORGANIZATION OF THAILAND
FATTAYA TOURISM DEVELOPMENT PROJECT, PHASE-1
 SYSTEM; ROAD AND STREET
 PROFILE
 (R-2(A1), R-2(A4))
DWG. NO. R-021
 DATE: 1978
 SCALE: H=1:4000, V=1:400
 21 / 134
J.I.C.A.
 JAPAN INTERNATIONAL COOPERATION AGENCY
 NO. NOTE REFERENCE DWG.




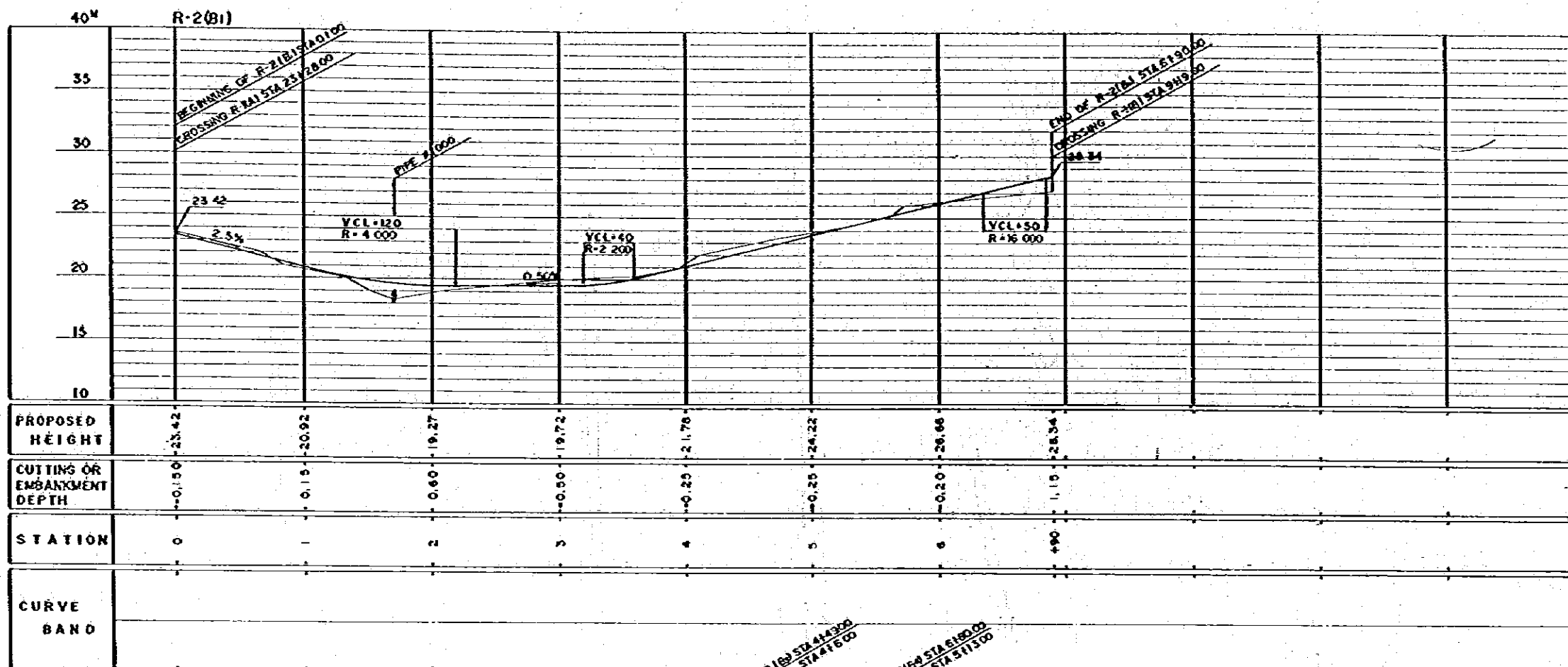
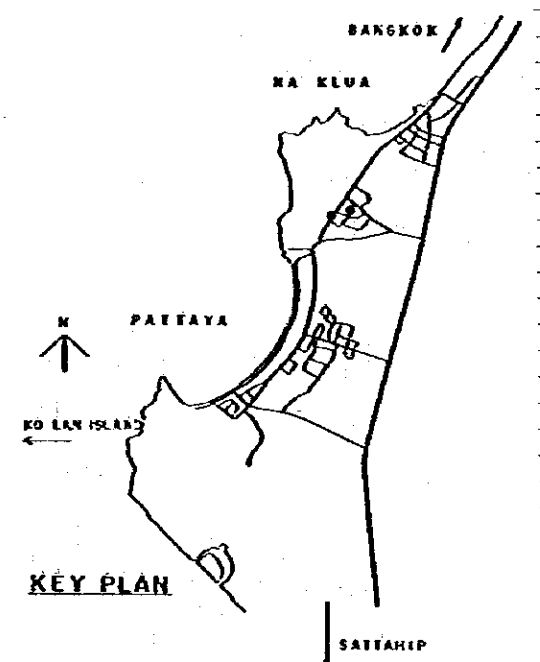
KINGDOM OF THAILAND	
TOURIST ORGANIZATION OF THAILAND	
PATTAYA TOURISM DEVELOPMENT PROJECT, PHASE-I	
SYSTEM: ROAD AND STREET	
PLAN	DATE: 1978
(NA KUA(B))	SCALE: 1:4000
DWG. NO. R-022	22 / 134
J. I. C. A.	
JAPAN INTERNATIONAL COOPERATION AGENCY	
NO. NOTE	REFERENCE DWG.

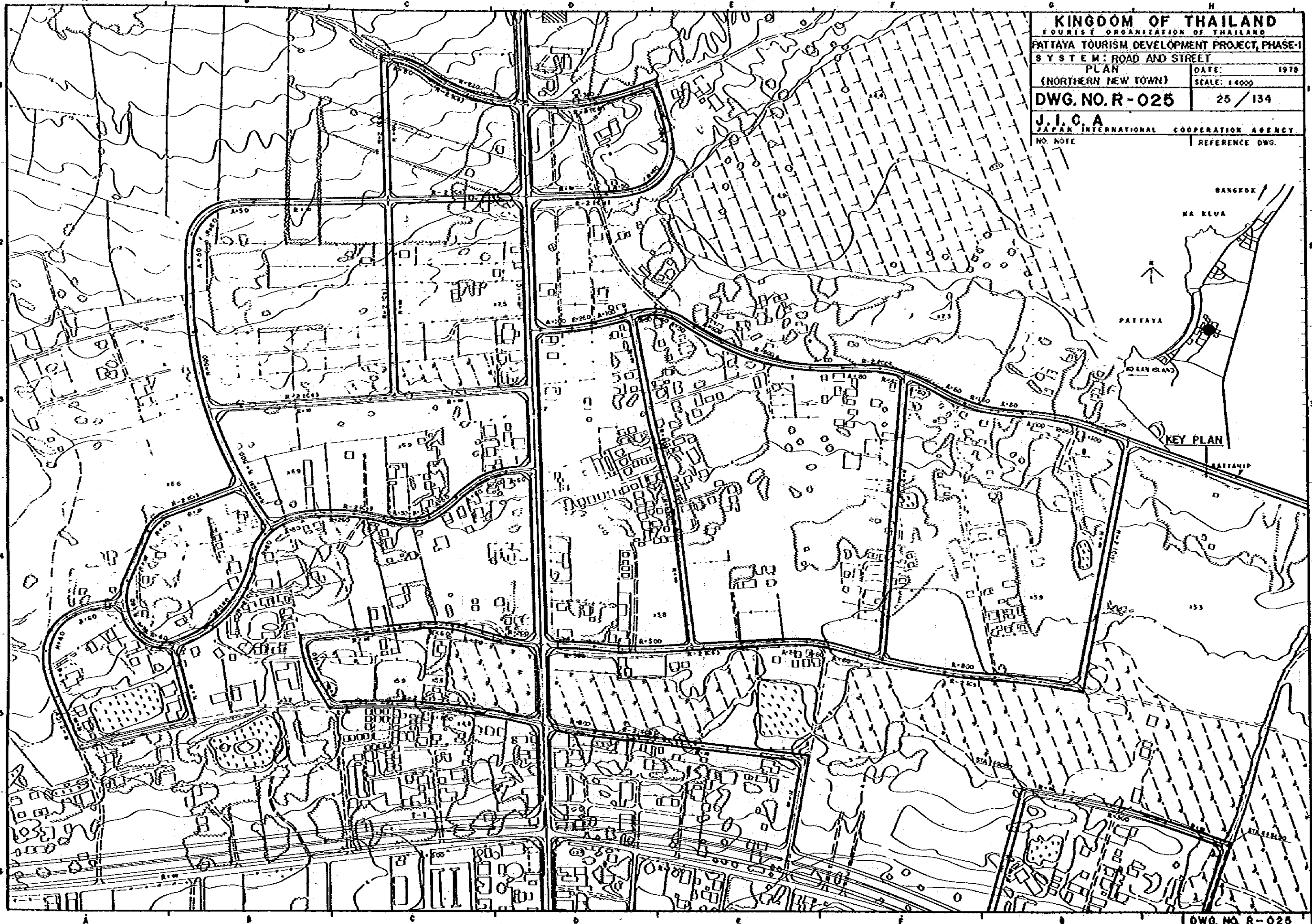


KINGDOM OF THAILAND
 TOURIST ORGANIZATION OF THAILAND
PATTAYA TOURISM DEVELOPMENT PROJECT, PHASE-I
 SYSTEM: ROAD AND STREET
 PROFILE (R-2(B3), R-2(B4)) DATE: 1978
 SCALE: H:14000 V:1400
DWG. NO. R-023 23 / 134
J. I. C. A.
 JAPAN INTERNATIONAL COOPERATION AGENCY
 NO. NOTE REFERENCE DWG.

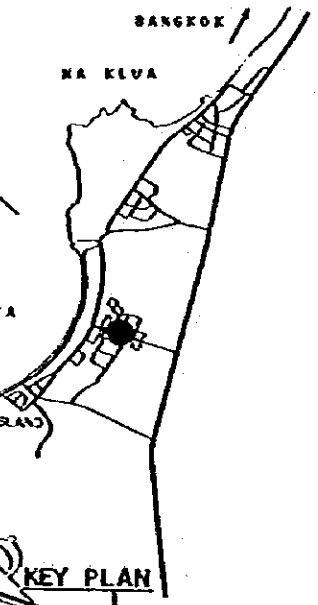


KINGDOM OF THAILAND
 TOURIST ORGANIZATION OF THAILAND
PATTAYA TOURISM DEVELOPMENT PROJECT, PHASE-I
 SYSTEM: ROAD AND STREET
 PROFILE (R-2(B1), R-2(B2)) DATE: 1978
 SCALE: H-1:4000, V-1:400
DWG. NO. R-024 24 / 134
J.I.C.A.
 JAPAN INTERNATIONAL COOPERATION AGENCY
 NO. NOTE REFERENCE DWG.



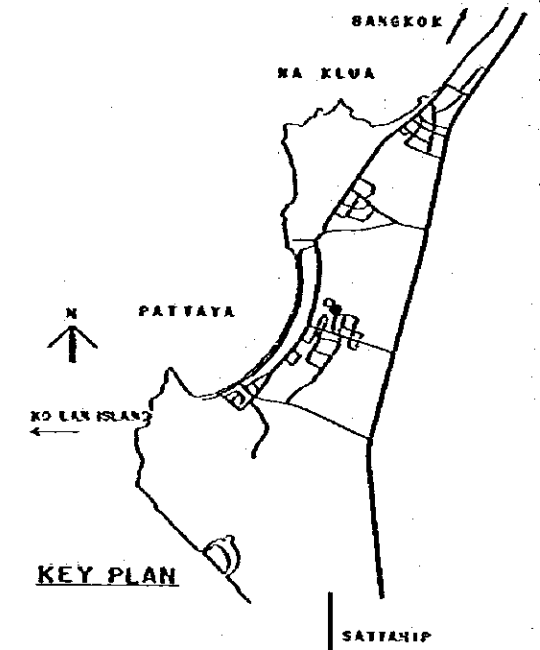




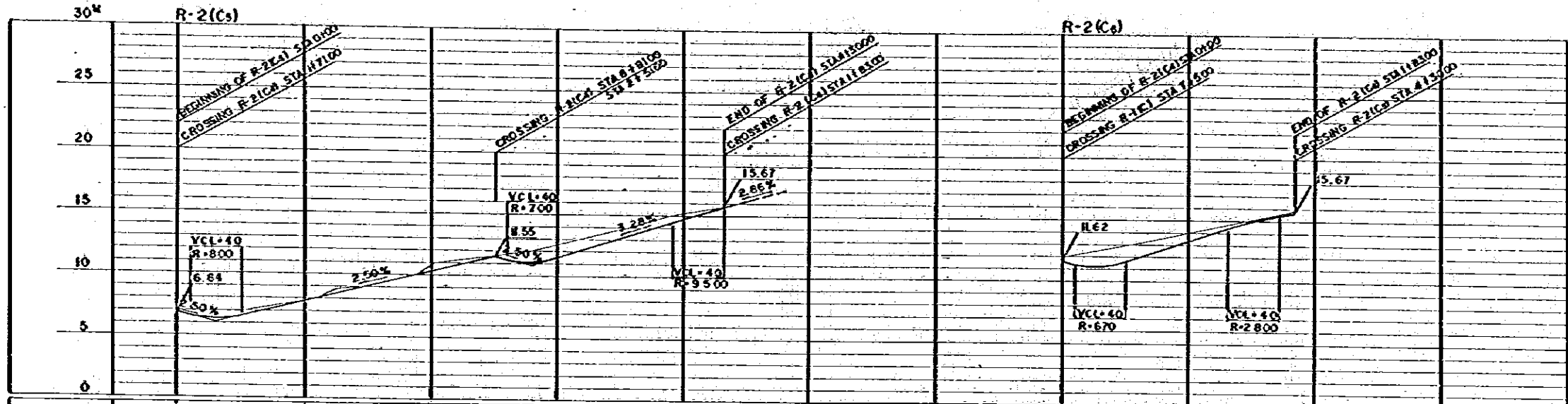
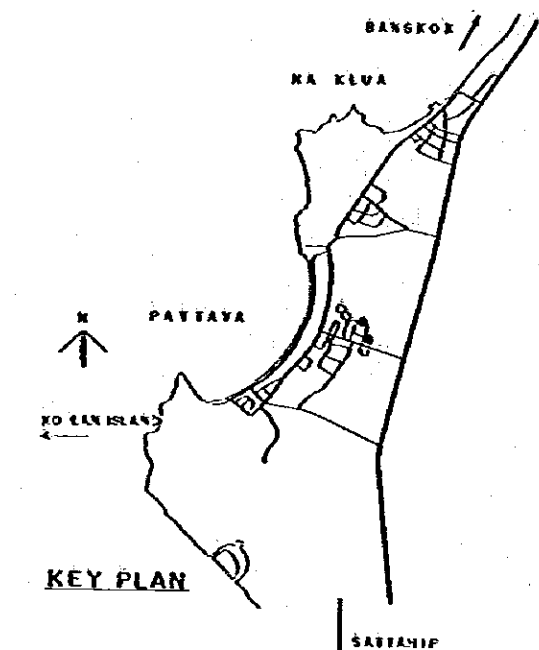
KINGDOM OF THAILAND	
TOURIST ORGANIZATION OF THAILAND	
PATTAYA TOURISM DEVELOPMENT PROJECT, PHASE-I	
SYSTEM: ROAD AND STREET	
PLAN (NORTHERN NEW TOWN)	DATE: 1978
DWG. NO. R-025	SCALE: 1:4000
25 / 134	
J. I. C. A.	
JAPAN INTERNATIONAL COOPERATION AGENCY	
NO. NOTE	REFERENCE DWG.



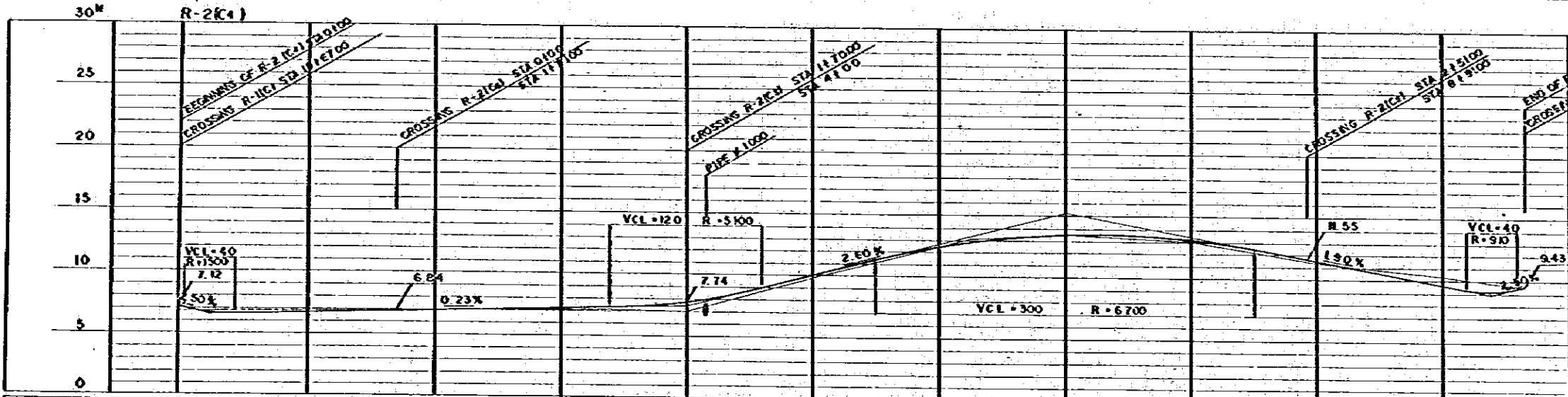
KINGDOM OF THAILAND
 TOURIST ORGANIZATION OF THAILAND
PATTAYA TOURISM DEVELOPMENT PROJECT, PHASE-I
 SYSTEM: ROAD AND STREET
 PROFILE (R-2(C1), R-2(C2), R-2(C3)) DATE: 1978
 SCALE: H=1:4000, V=1:500
DWG. NO. R-026 26/134
J. I. C. A.
 JAPAN INTERNATIONAL COOPERATION AGENCY
 NO. NOTE REFERENCE DWG.



KINGDOM OF THAILAND
 TOURIST ORGANIZATION OF THAILAND
 PATTAYA TOURISM DEVELOPMENT PROJECT, PHASE-I
 SYSTEM: ROAD AND STREET
 PROFILE (R-2(C), R-2(C), R-2(C)) DATE: 1979
 SCALE: H:1/4000, V:1/400
 DWG. NO. R-027 27/134
 J.I.C.A.
 JAPAN INTERNATIONAL COOPERATION AGENCY
 NO. NOTE REFERENCE DWG.

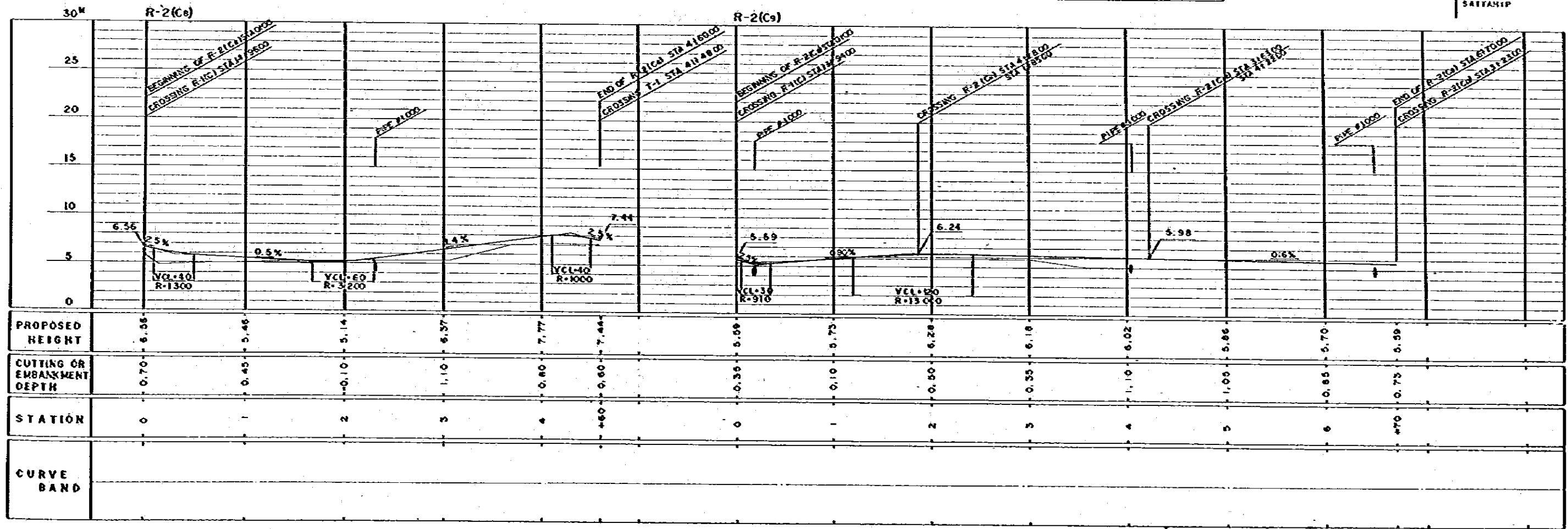
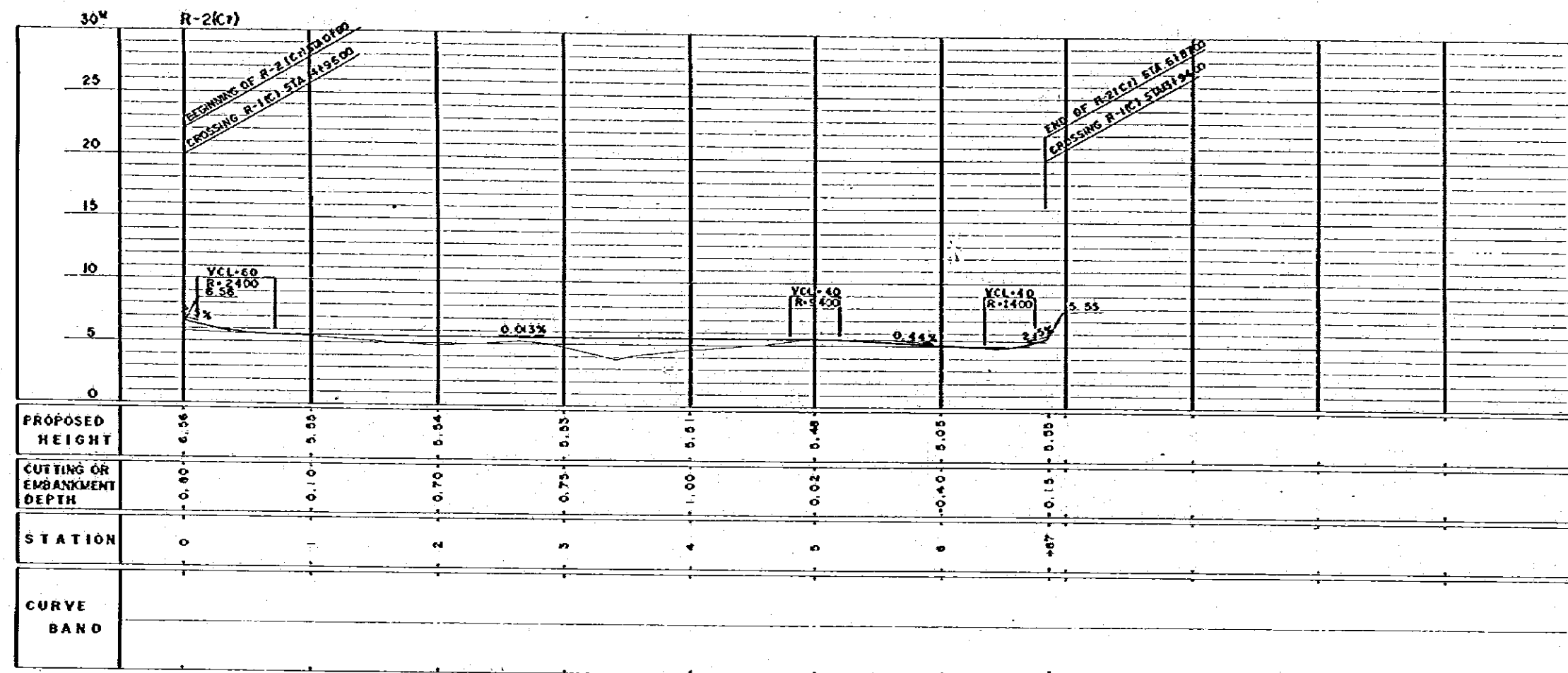
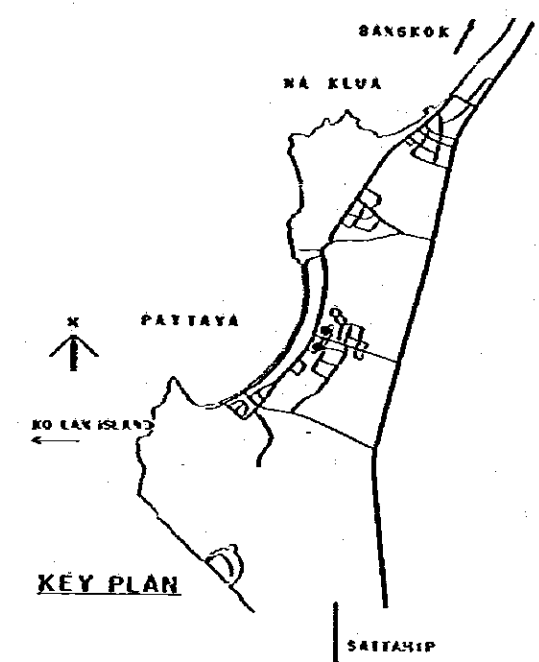


PROPOSED HEIGHT	6.84	7.78	10.28	11.08	11.49	14.77	15.07	11.62	13.23	15.67
CUTTING OR EMBANKMENT DEPTH	0.00	0.10	0.00	0.00	1.10	0.55	0.10	0.40	0.70	0.10
STATION	0	1	2	40	5	4	450	0	1	485
CURVE BAND										



PROPOSED HEIGHT	7.12	6.68	6.84	6.91	7.15	7.74	9.98	12.38	13.49	13.09	11.55	11.38	9.48	9.45
CUTTING OR EMBANKMENT DEPTH	0.35	0.20	0.00	0.00	0.20	0.75	0.25	0.00	0.05	0.15	0.20	0.20	0.75	0.15
STATION	0	1	71	2	3	4	5	6	7	8	91	9	10	485
CURVE BAND														

KINGDOM OF THAILAND
 TOURIST ORGANIZATION OF THAILAND
PATTAYA TOURISM DEVELOPMENT PROJECT, PHASE-1
 SYSTEM: ROAD AND STREET
 PROFILE
 (R-2(C1), R-2(C0), R-2(C2))
DWG. NO. R-028
 DATE: 1978
 SCALE: H=1:4000, V=1:400
 28 / 134
J.I.C.A.
 JAPAN INTERNATIONAL COOPERATION AGENCY
 NO. NOTE | REFERENCE DWG.

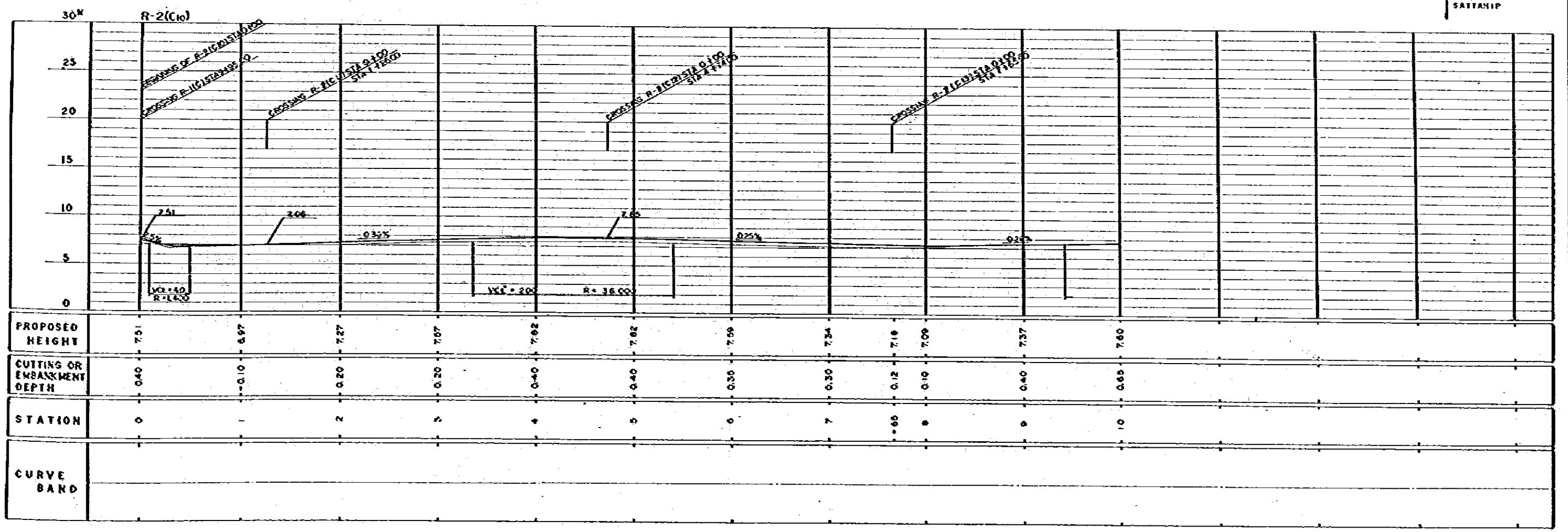
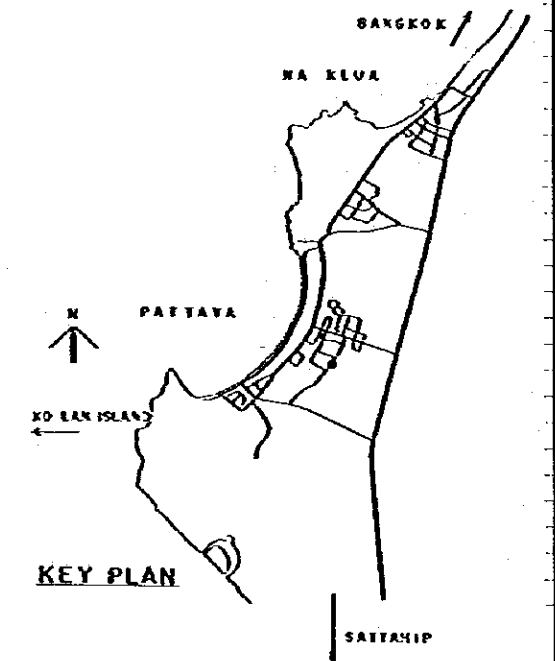
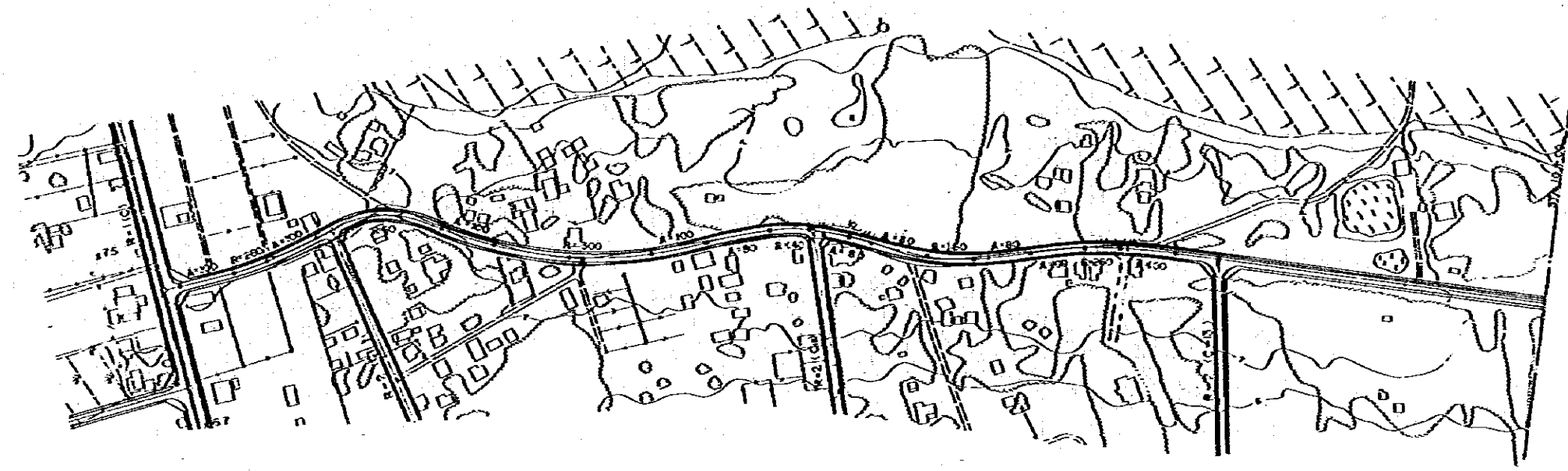


KINGDOM OF THAILAND
 TOURIST ORGANIZATION OF THAILAND
PATTAYA TOURISM DEVELOPMENT PROJECT, PHASE-I
 SYSTEM: ROAD AND STREET
 PLAN AND PROFILE
 (R-2(Cid) (I))

DATE: 1978
 SCALE: H-1:4000, V-1:400

DWG. NO. R-030 30/134

J. I. C. A.
 JAPAN INTERNATIONAL COOPERATION AGENCY
 NO. NOTE | REFERENCE DWG.


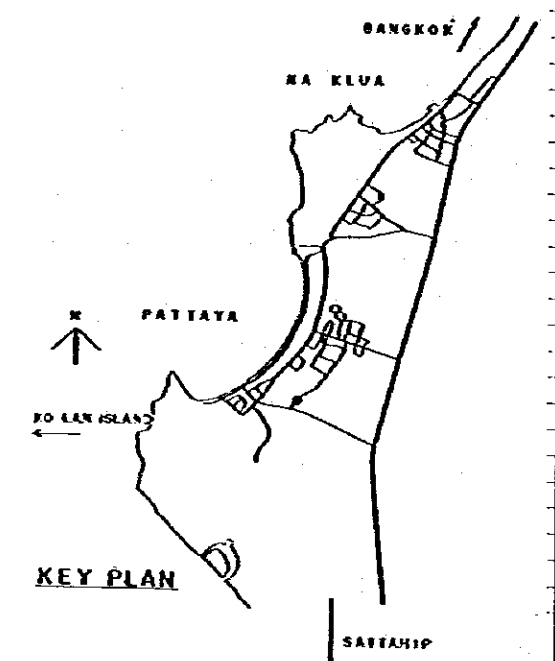
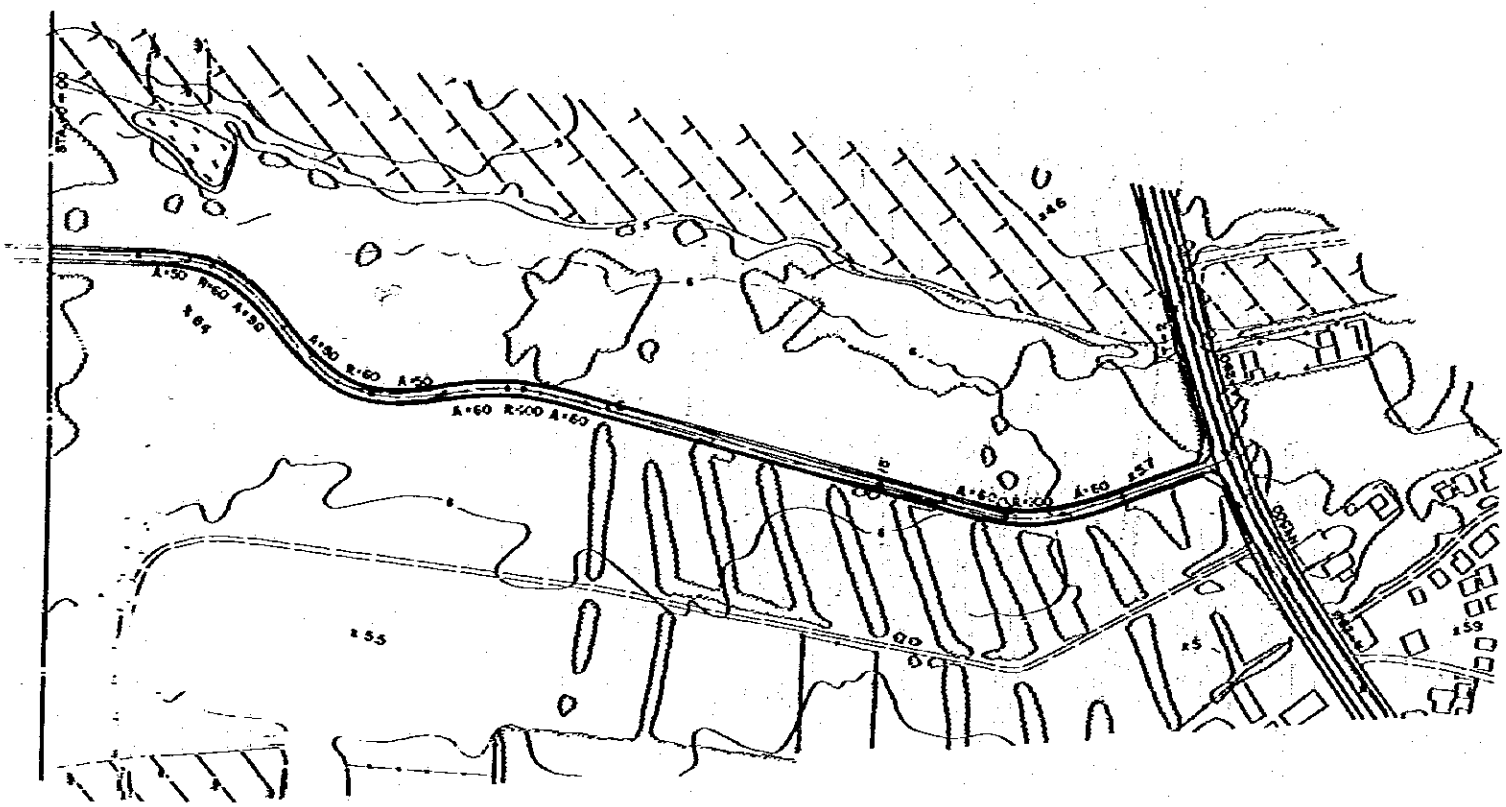


KINGDOM OF THAILAND
 TOURIST ORGANIZATION OF THAILAND
PATTAYA TOURISM DEVELOPMENT PROJECT, PHASE-I
SYSTEM: ROAD AND STREET
 PLAN AND PROFILE
 (R-2(C) (2))

DATE: 1978
 SCALE: H=1:4000 V=1:600

DWG. NO. R-031 31 / 134

J.I.C.A.
 JAPAN INTERNATIONAL COOPERATION AGENCY
 NO. NOTE REFERENCE DWG.


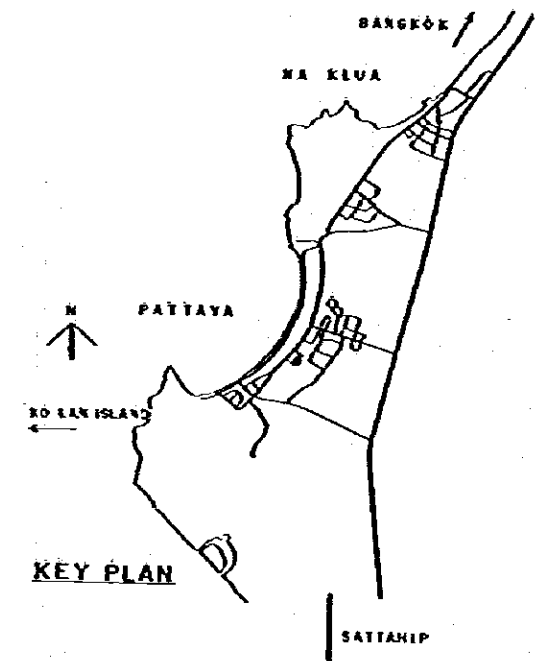
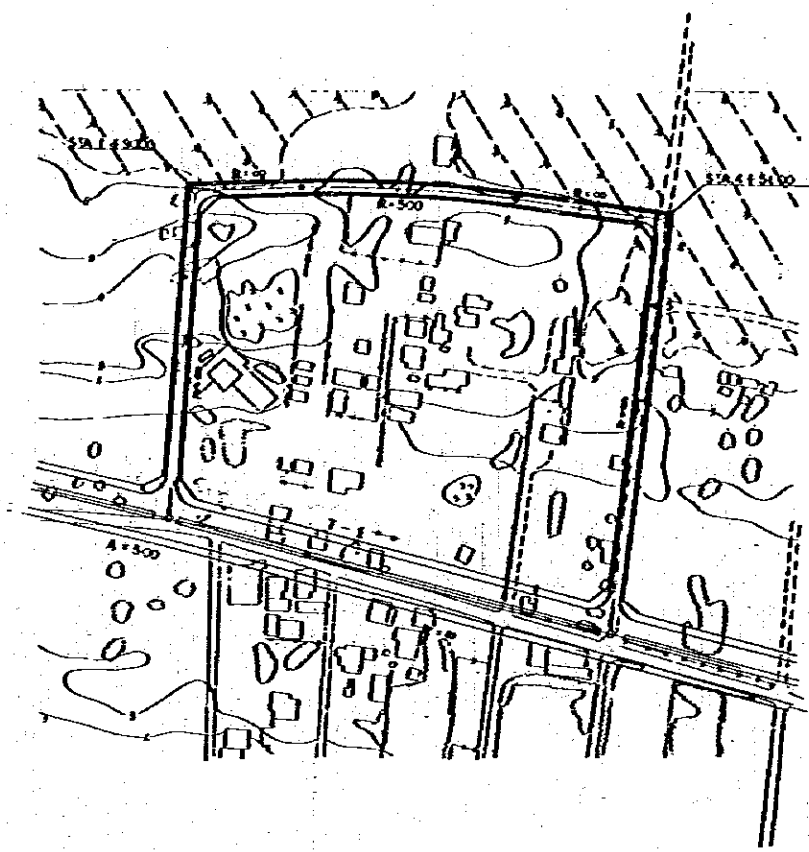


KINGDOM OF THAILAND
 TOURIST ORGANIZATION OF THAILAND
PATTAYA TOURISM DEVELOPMENT PROJECT, PHASE-I
 SYSTEM: ROAD AND STREET
 PLAN AND PROFILE (R-2(C))

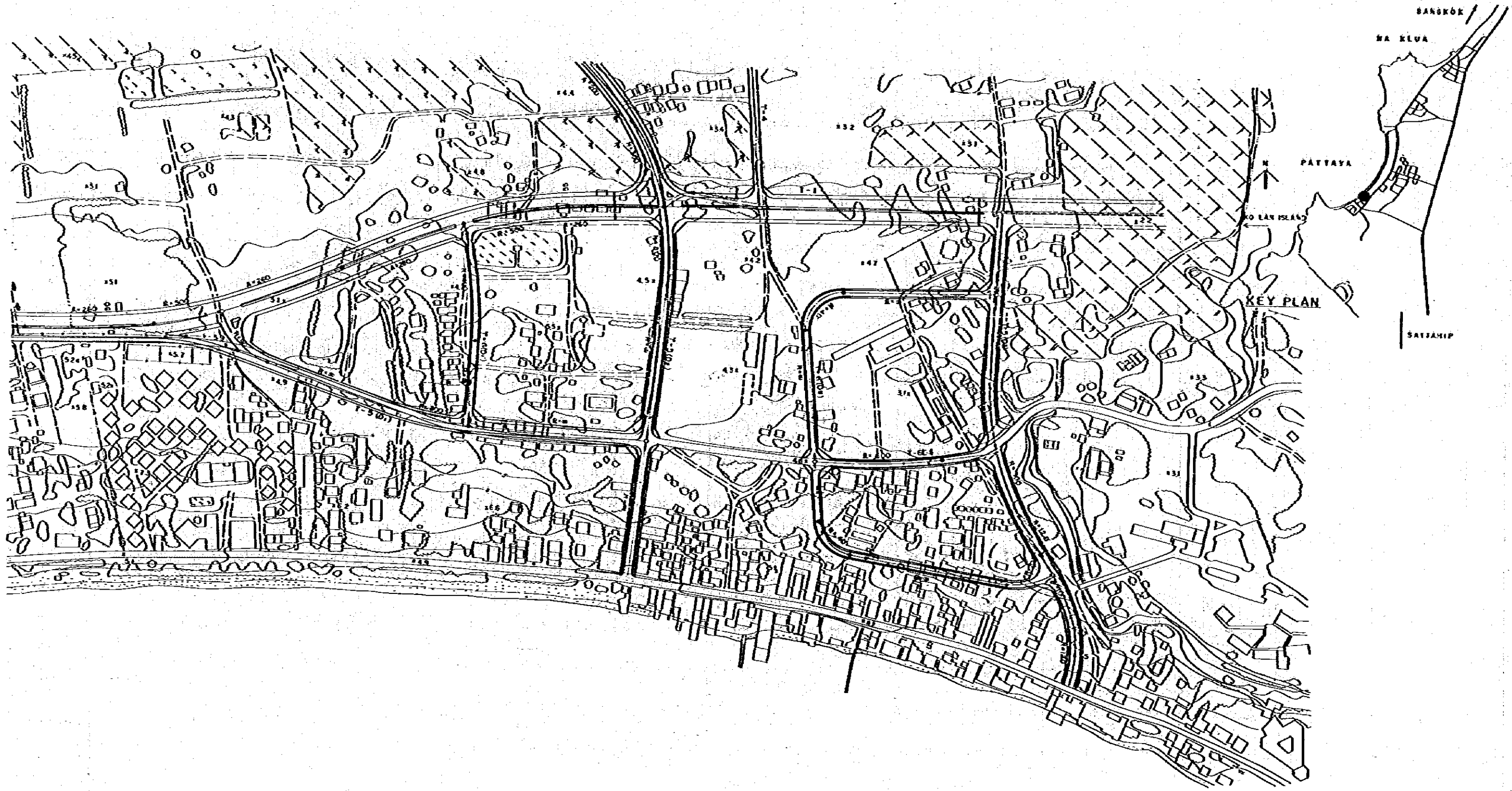
DATE: 1978
 SCALE: H:1/4000, V:1/400

DWG. NO. R-032 32/134


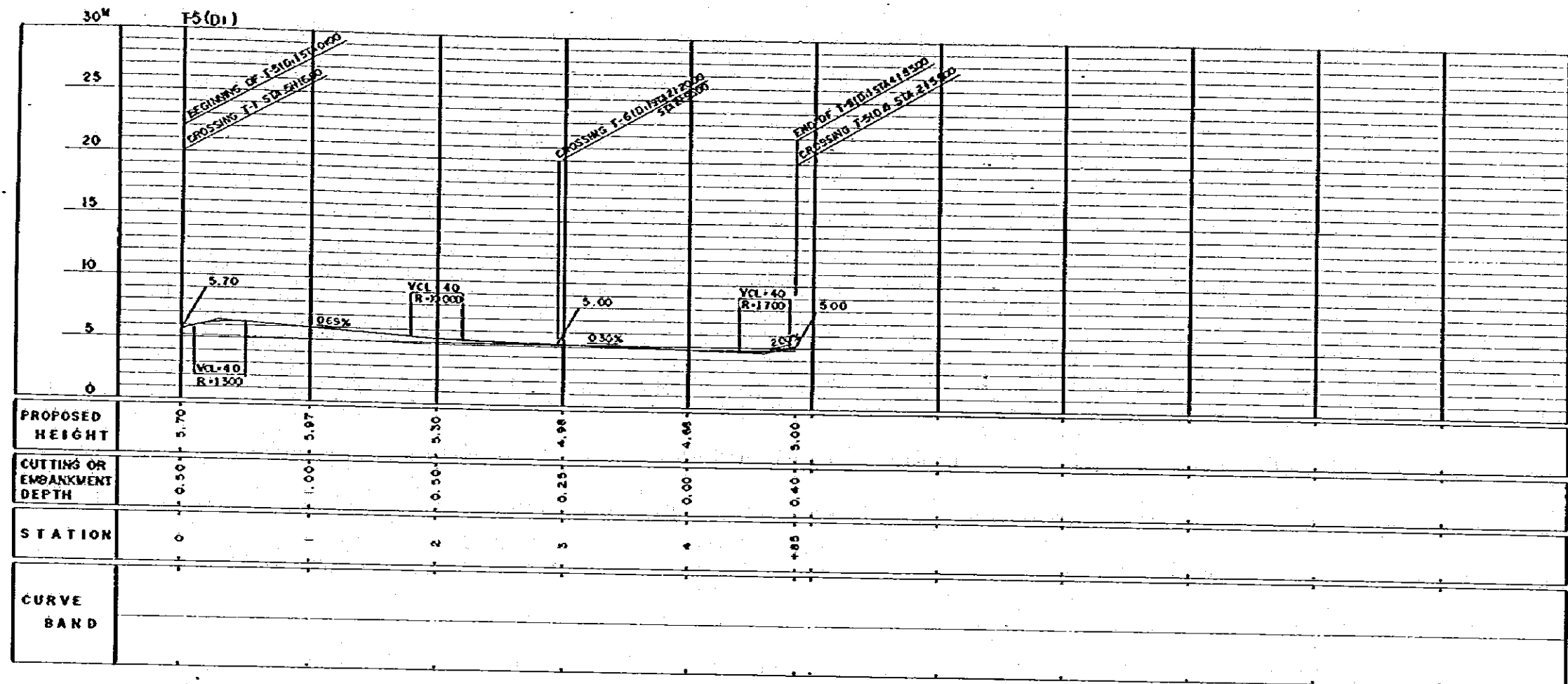
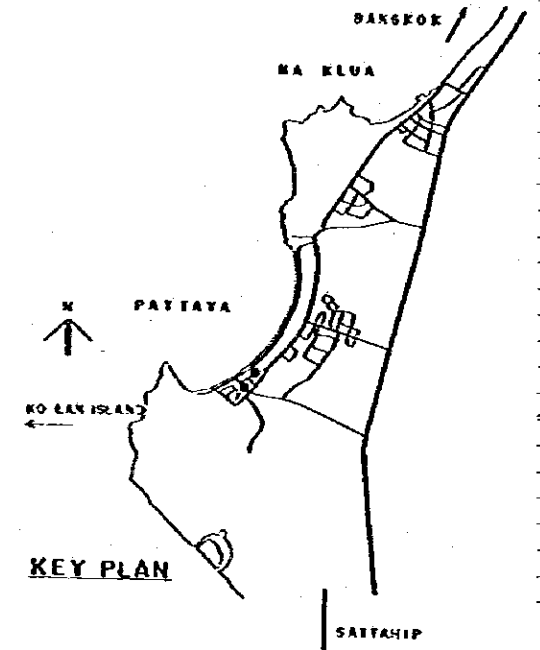
J.I.C.A.
 JAPAN INTERNATIONAL COOPERATION AGENCY
 NO. NOTE REFERENCE DWG.




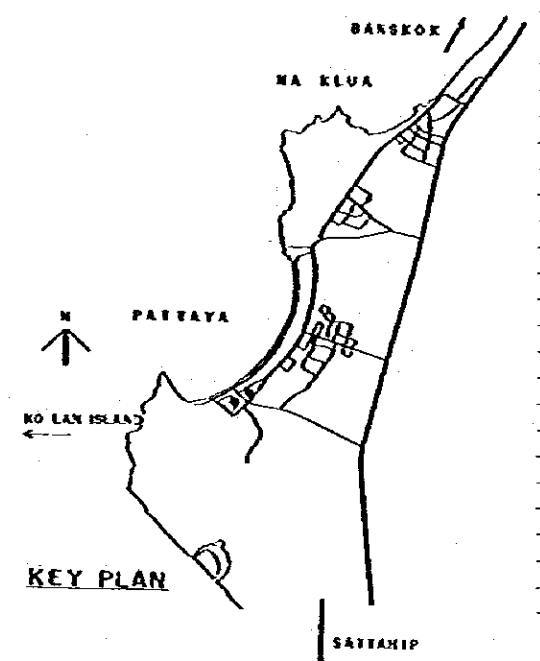
KINGDOM OF THAILAND	
TOURIST ORGANIZATION OF THAILAND	
PATTAYA TOURISM DEVELOPMENT PROJECT, PHASE-I	
SYSTEM: ROAD AND STREET	
PLAN (AMENITY CORE)	DATE: 1978
DWG. NO. R-033	SCALE: 1:4000
J.I.C.A.	33 / 134
JAPAN INTERNATIONAL COOPERATION AGENCY	
NO. NOTE	REFERENCE DWG.



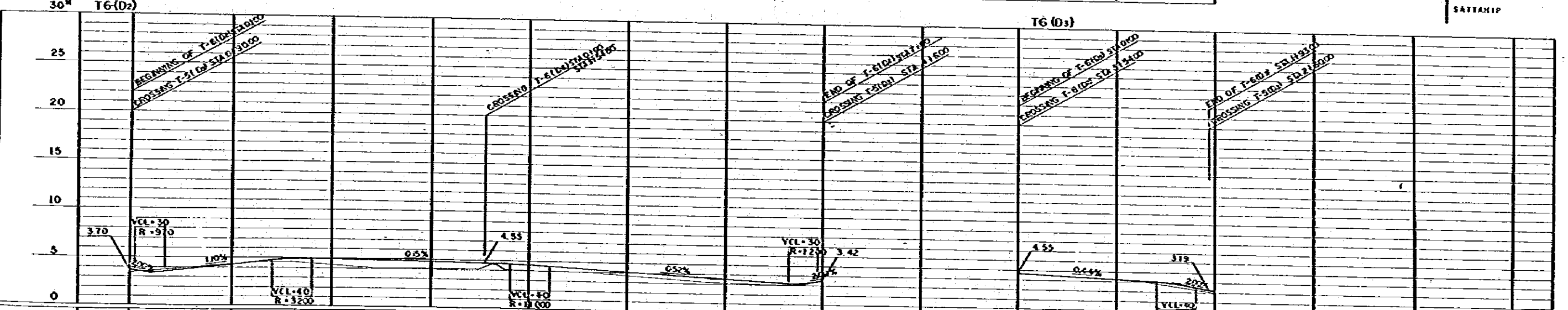
KINGDOM OF THAILAND
 TOURIST ORGANIZATION OF THAILAND
PATTAYA TOURISM DEVELOPMENT PROJECT, PHASE-I
 SYSTEM: ROAD AND STREET
 PROFILE DATE: 1978
 (T-5(01), T-5(02), T-5(03)) SCALE: H=1/400, V=1/400
DWG. NO. R-034 34/134
J. I. C. A.
 JAPAN INTERNATIONAL COOPERATION AGENCY
 NO. NOTE REFERENCE DWG.



KINGDOM OF THAILAND
 TOURIST ORGANIZATION OF THAILAND
PATTAYA TOURISM DEVELOPMENT PROJECT, PHASE-I
 SYSTEM: 'ROAD AND STREET'
 PROFILE (T-6(D1), T-6(D2), T-6(D3)) DATE: 1978
 SCALE: H: 1:4000, V: 1:400
DWG. NO. R-035 35 / 134
J.I.C.A.
 JAPAN INTERNATIONAL COOPERATION AGENCY
 NO. NOTE REFERENCE DWG.


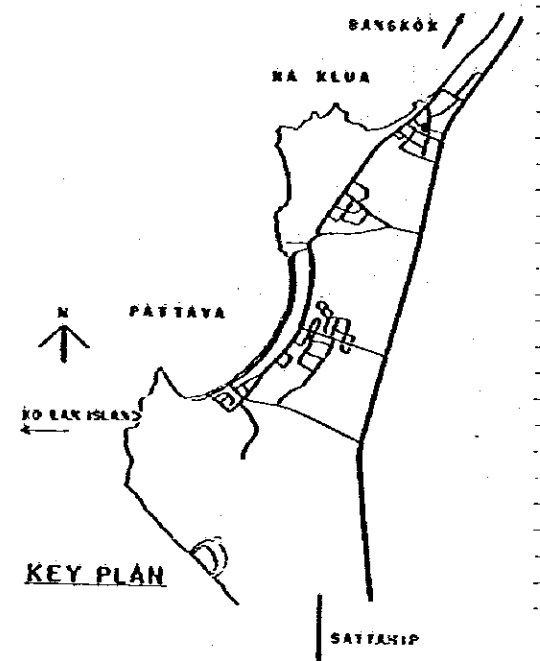
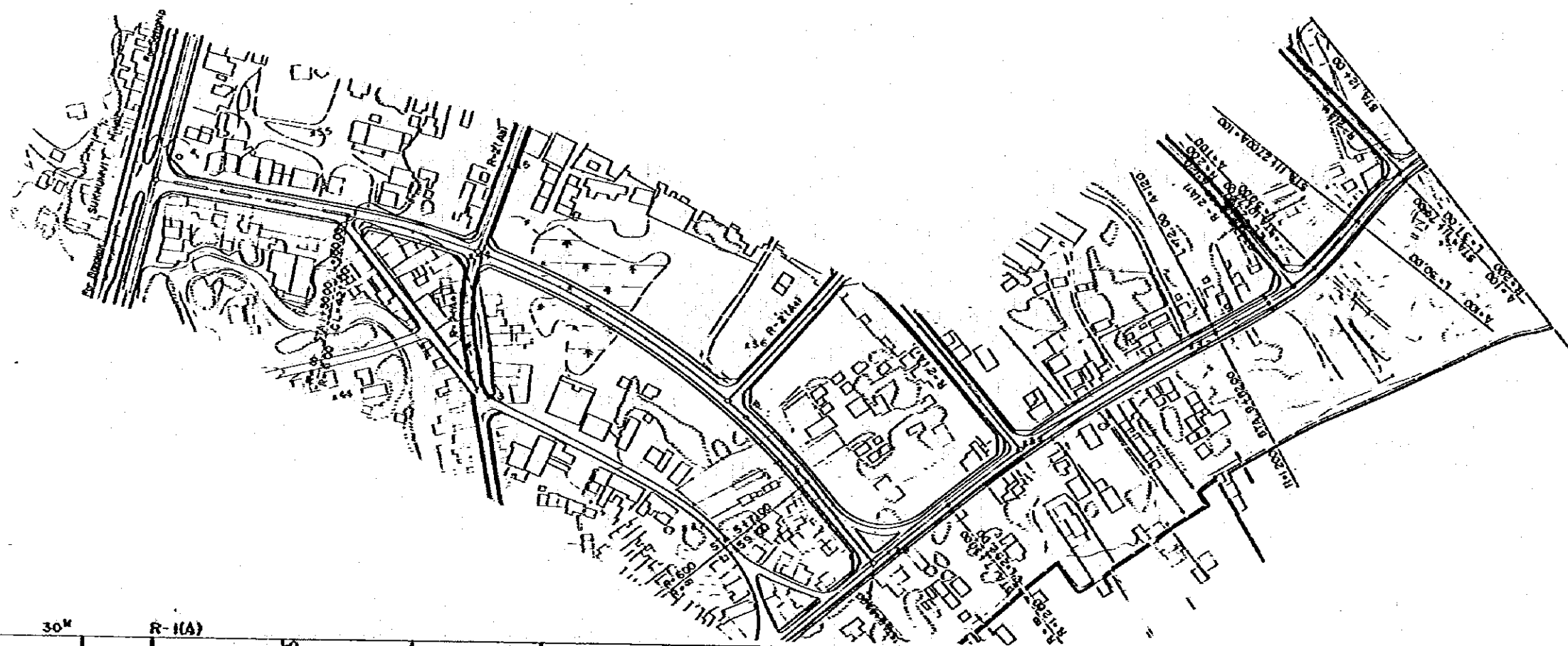


PROPOSED HEIGHT	6.34	5.15	4.67	5.00																
CUTTING OR EMBANKMENT DEPTH	1.40	0.10	0.30	0.20																
STATION	0		2	+20																
CURVE BAND																				



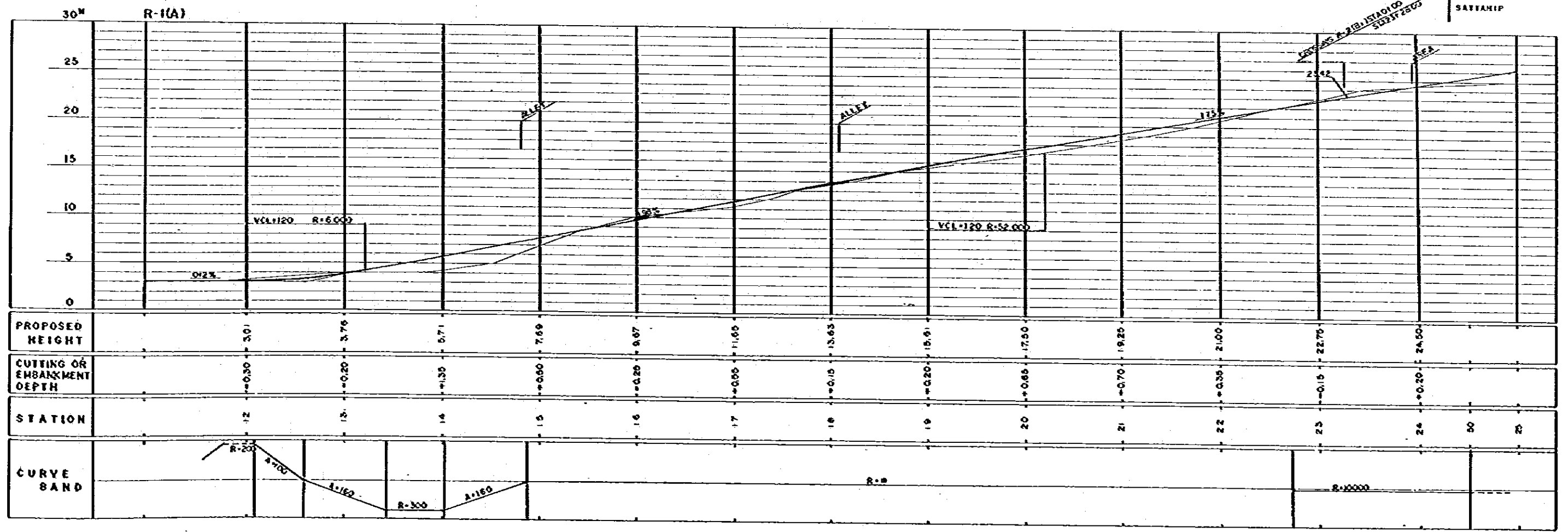
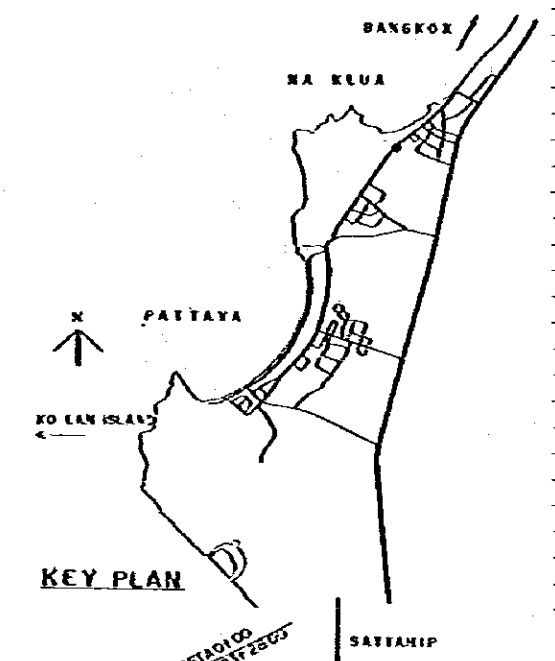
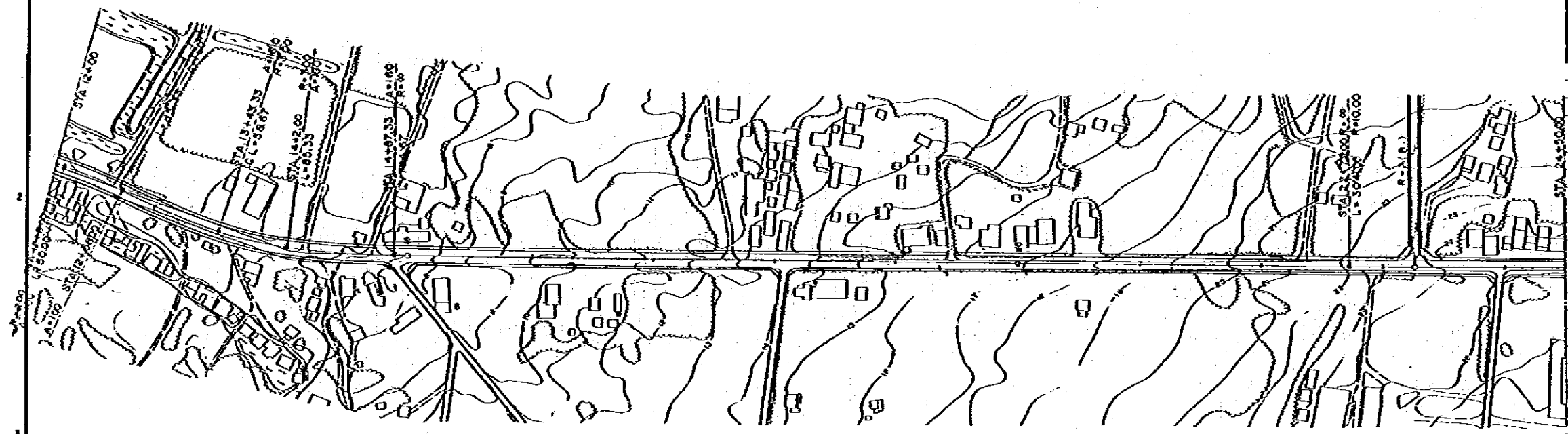
PROPOSED HEIGHT	3.70	4.16	4.78	4.65	4.46	3.96	3.64	3.42	4.55	4.11	3.19									
CUTTING OR EMBANKMENT DEPTH	0.30	-0.05	0.60	0.70	0.50	0.55	0.40	0.50	0.00	0.00	0.20									
STATION	0	1	2	3	4	5	6	7	8	9	10									
CURVE BAND																				

KINGDOM OF THAILAND
 TOURIST ORGANIZATION OF THAILAND
PATTAYA TOURISM DEVELOPMENT PROJECT, PHASE-I
 SYSTEM: ROAD AND STREET
 PLAN AND PROFILE (R-1(A) (I)) DATE: 1978
 SCALE: H=1:4000, V=1:400
DWG. NO. R-036 36 / 134
J.I.C.A.
 JAPAN INTERNATIONAL COOPERATION AGENCY
 NO. NOTE REFERENCE DWG.



KINGDOM OF THAILAND
 TOURIST ORGANIZATION OF THAILAND
PATTAYA TOURISM DEVELOPMENT PROJECT, PHASE-I
SYSTEM: ROAD AND STREET
 PLAN AND PROFILE
 (R-1(A) (2))

DATE: 1978
 SCALE: H:1:4000, V:1:400
DWG. NO. R-037 37/134
J.I.C.A.
 JAPAN INTERNATIONAL COOPERATION AGENCY
 NO. NOTE REFERENCE DWG.

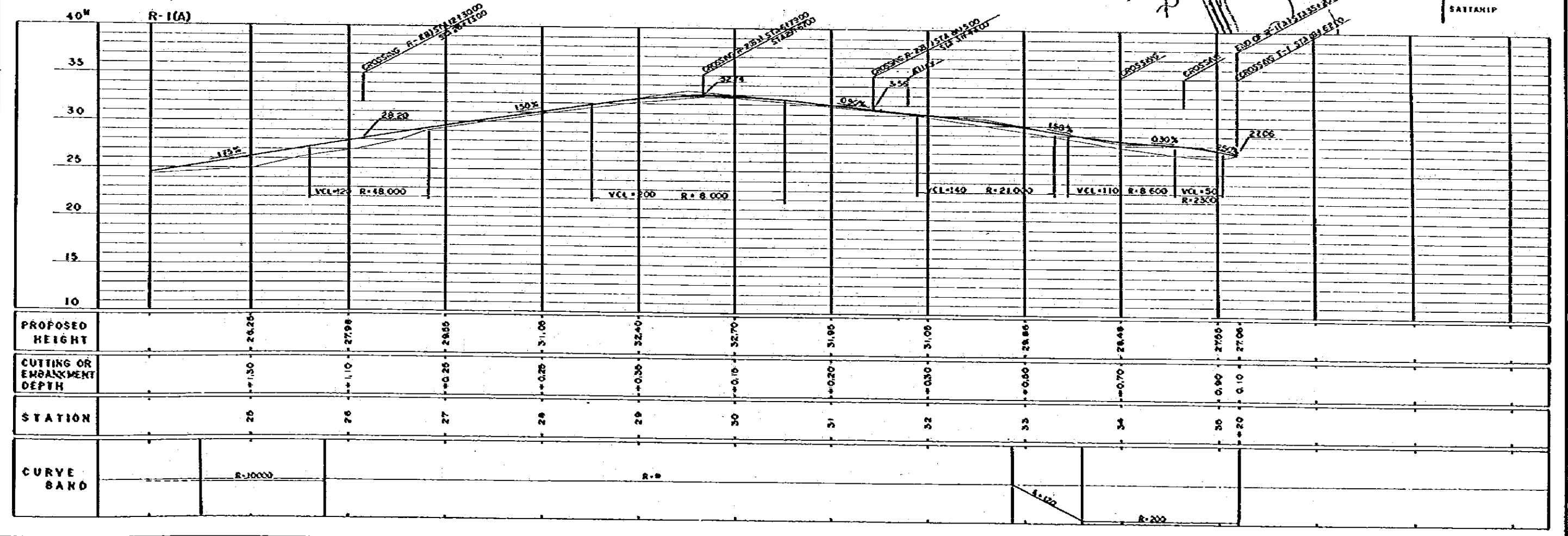
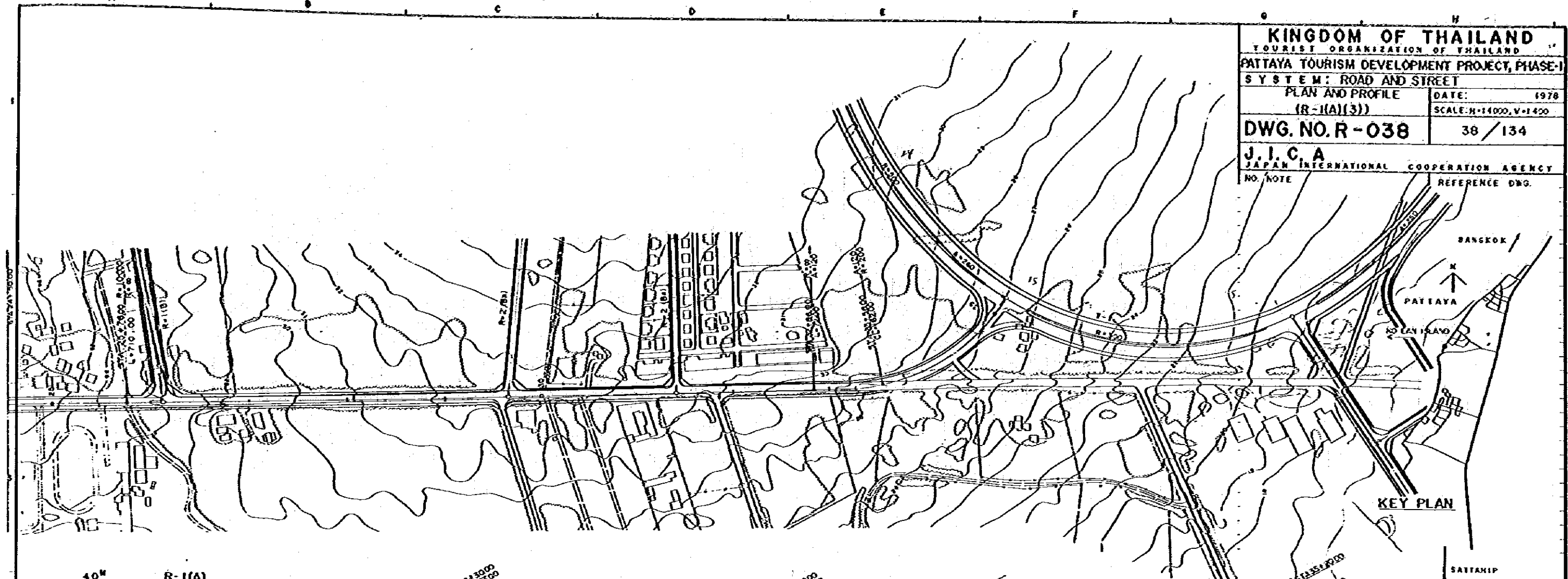


KINGDOM OF THAILAND
 TOURIST ORGANIZATION OF THAILAND
PATTAYA TOURISM DEVELOPMENT PROJECT, PHASE-I
 SYSTEM: ROAD AND STREET
 PLAN AND PROFILE
 (R-1(A)(3))

DATE: 1978
 SCALE: H=1:4000, V=1:400

DWG. NO. R-038 38 / 134

J. I. C. A.
 JAPAN INTERNATIONAL COOPERATION AGENCY
 NO. / NOTE REFERENCE DWG.


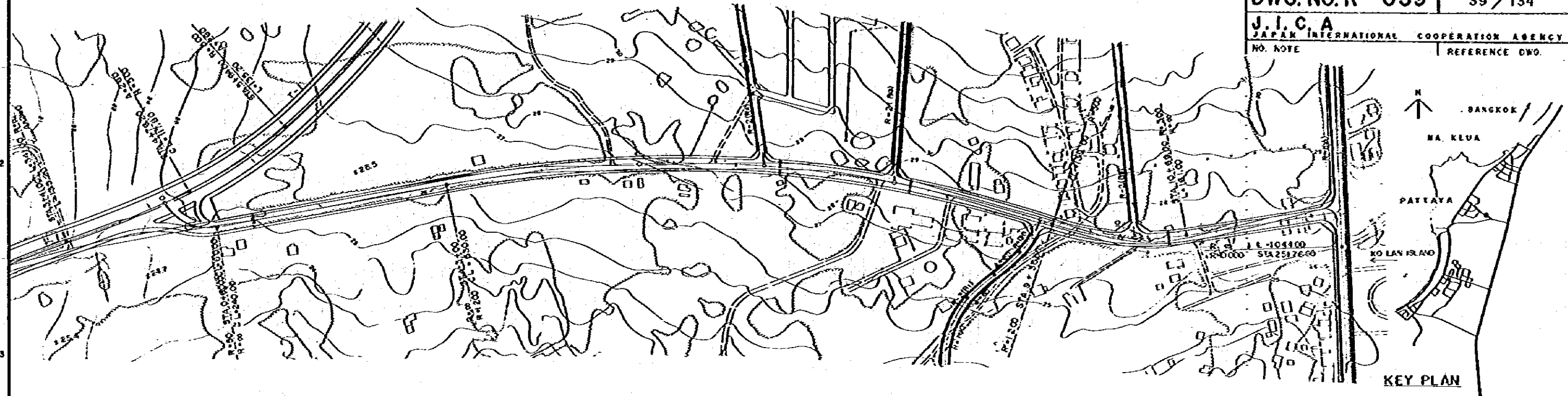


KINGDOM OF THAILAND
 TOURIST ORGANIZATION OF THAILAND
PATTAYA TOURISM DEVELOPMENT PROJECT, PHASE-I
 SYSTEM: ROAD AND STREET
 PLAN AND PROFILE
 (R-1(B))

DATE: 1978
 SCALE: H-1:4000, V-1:400

DWG. NO. R-039 39/134

J.I.C.A.
 JAPAN INTERNATIONAL COOPERATION AGENCY
 NO. NOTE REFERENCE DWG.

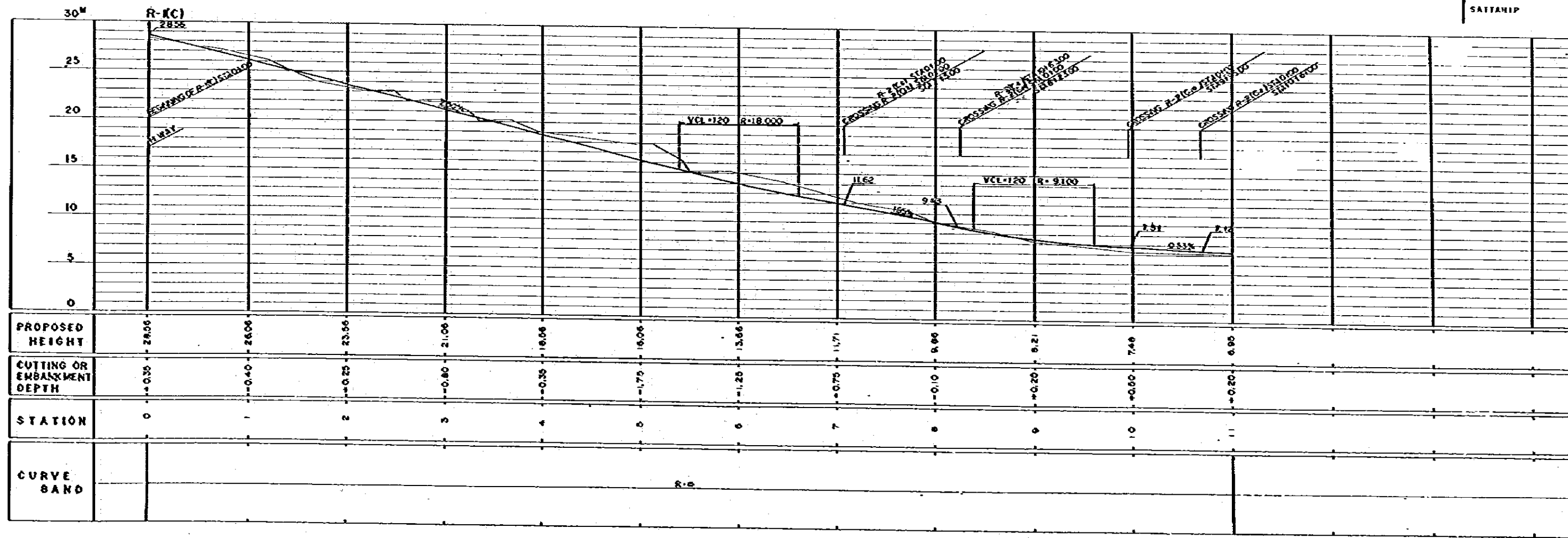
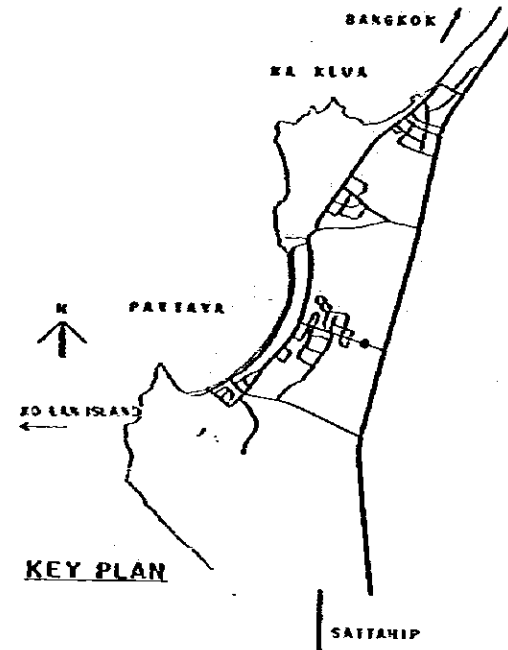
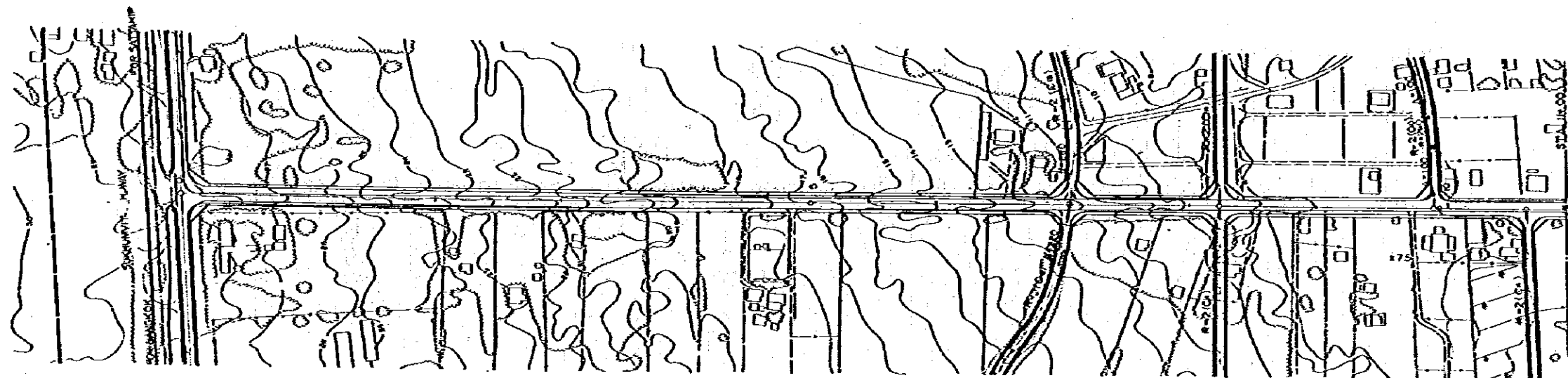


KINGDOM OF THAILAND
 TOURIST ORGANIZATION OF THAILAND
PATTAYA TOURISM DEVELOPMENT PROJECT, PHASE I
 SYSTEM: ROAD AND STREET
 PLAN AND PROFILE (R-1(C)(1))

DATE: 1978
 SCALE: H=1:4000, V=1:400

DWG. NO. R-040 40/134

J. I. C. A.
 JAPAN INTERNATIONAL COOPERATION AGENCY
 NO. NOTE REFERENCE CNO.




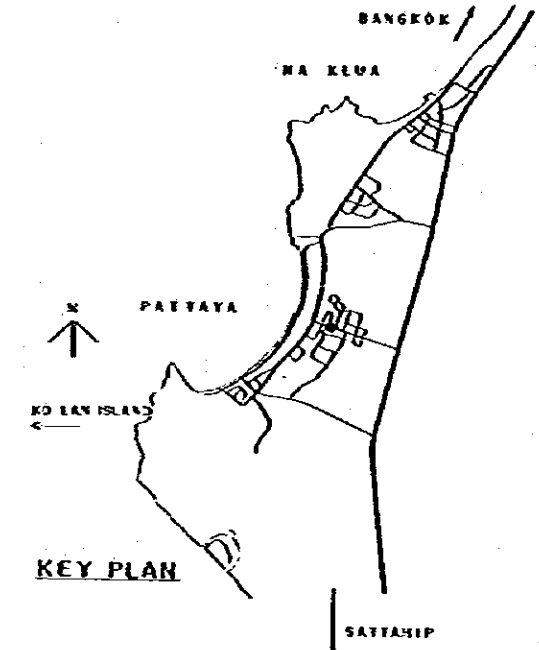
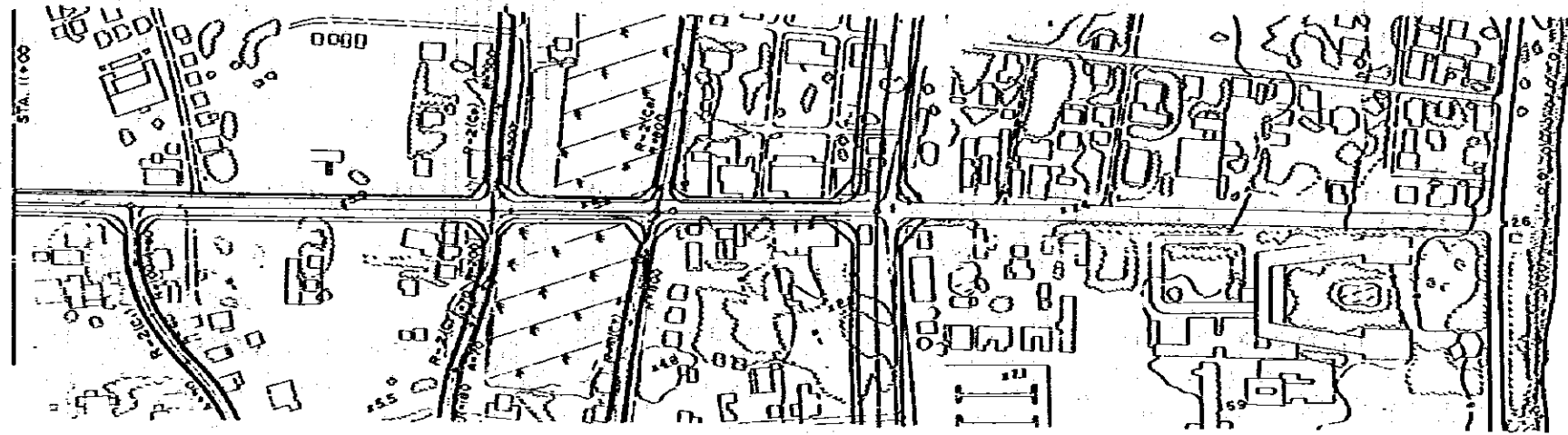
DWG. NO. R-040

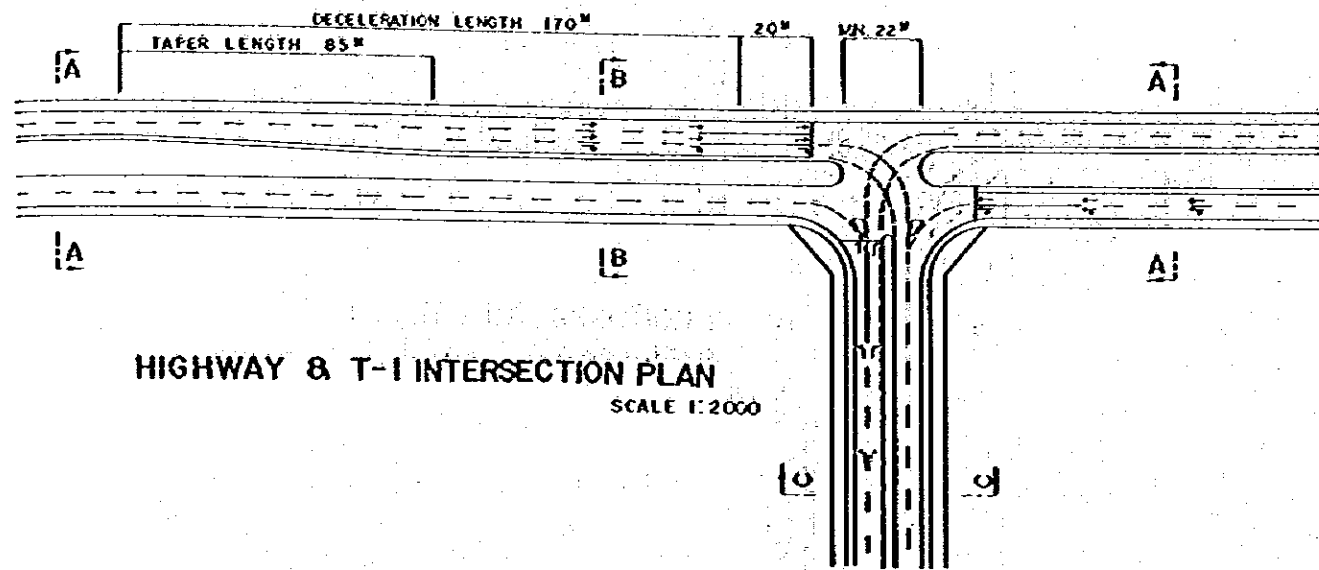
KINGDOM OF THAILAND
 TOURIST ORGANIZATION OF THAILAND
 PATTAYA TOURISM DEVELOPMENT PROJECT, PHASE-1
 SYSTEM: ROAD AND STREET
 PLAN AND PROFILE
 (R-1(C) (2))

DATE: 1978
 SCALE: H=1:4000, V=1:400

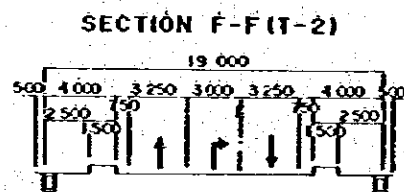
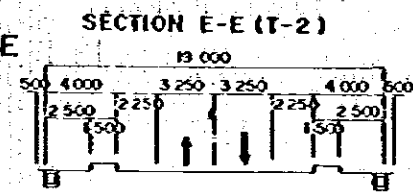
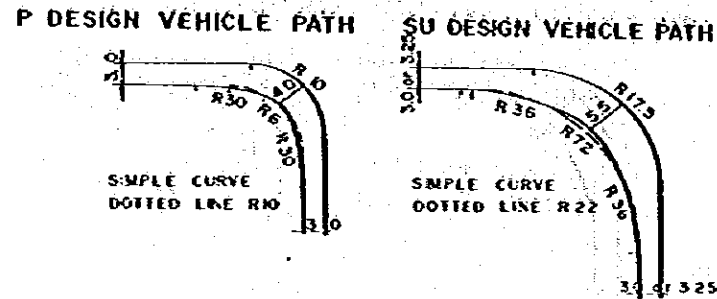
DWG. NO. R-041 41/134

J. I. C. A.
 JAPAN INTERNATIONAL COOPERATION AGENCY
 NO. NOTE REFERENCE DWG.



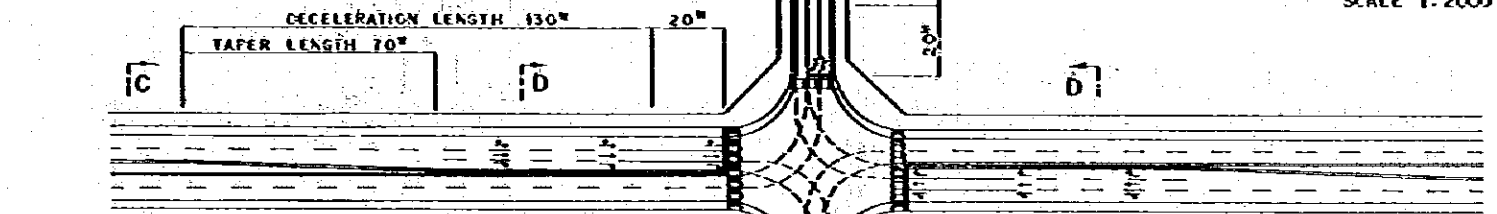
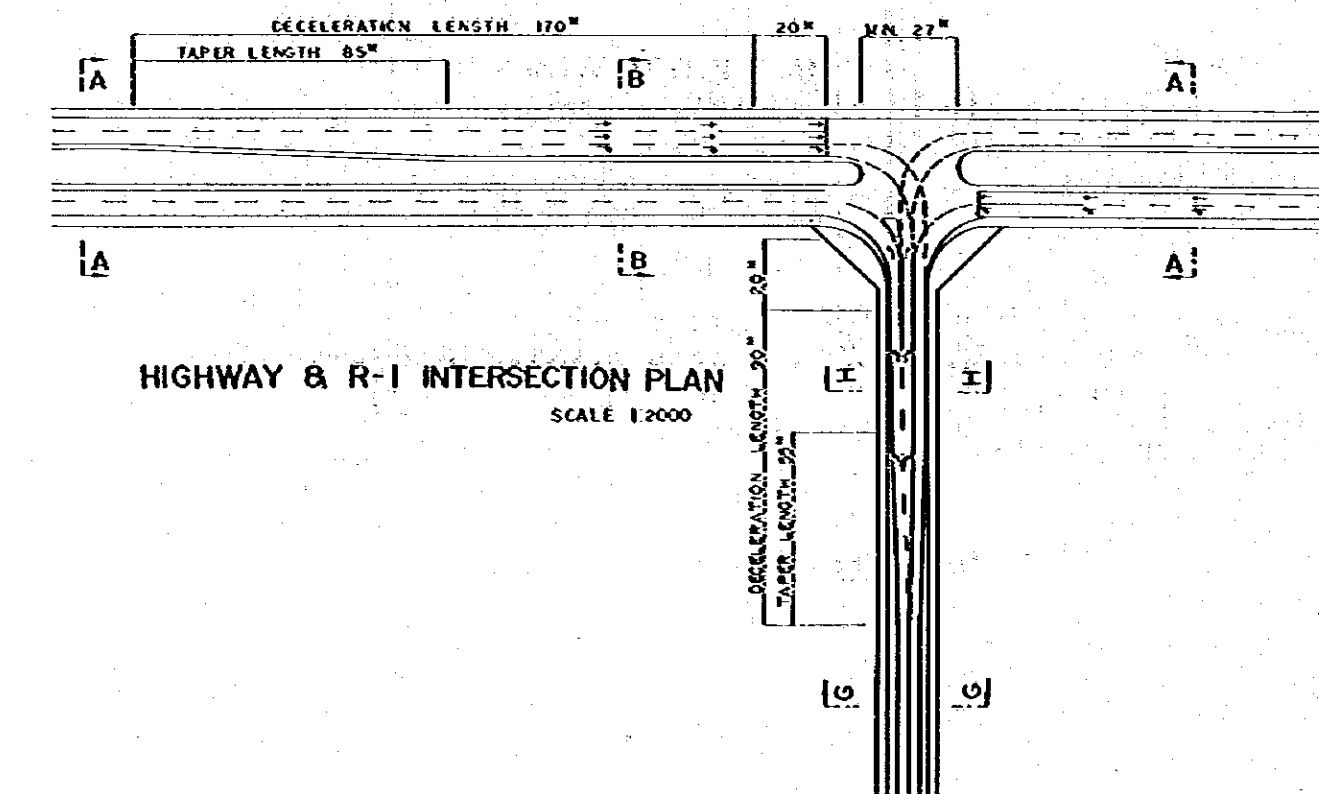

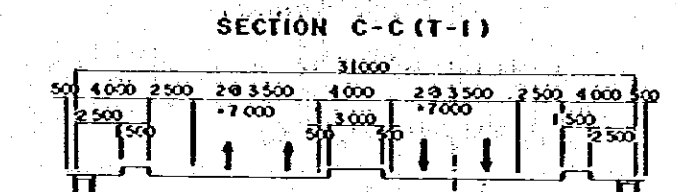
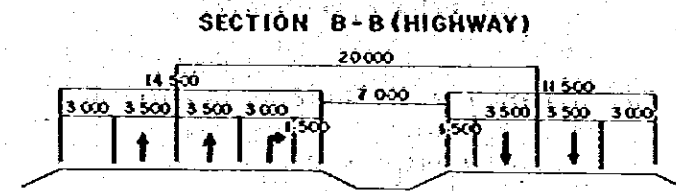
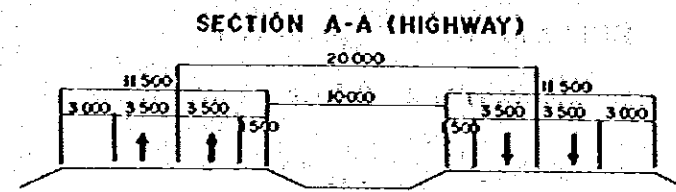


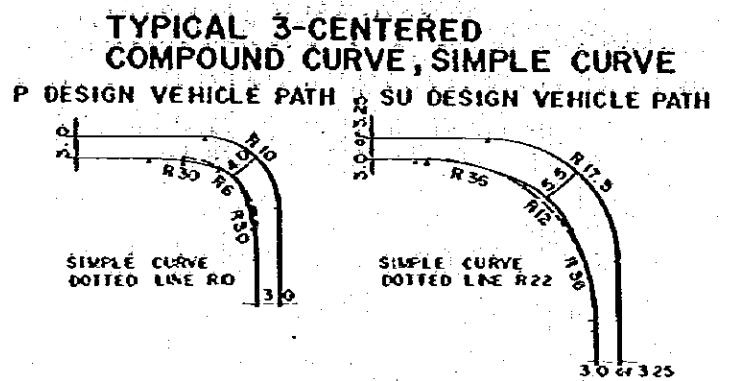
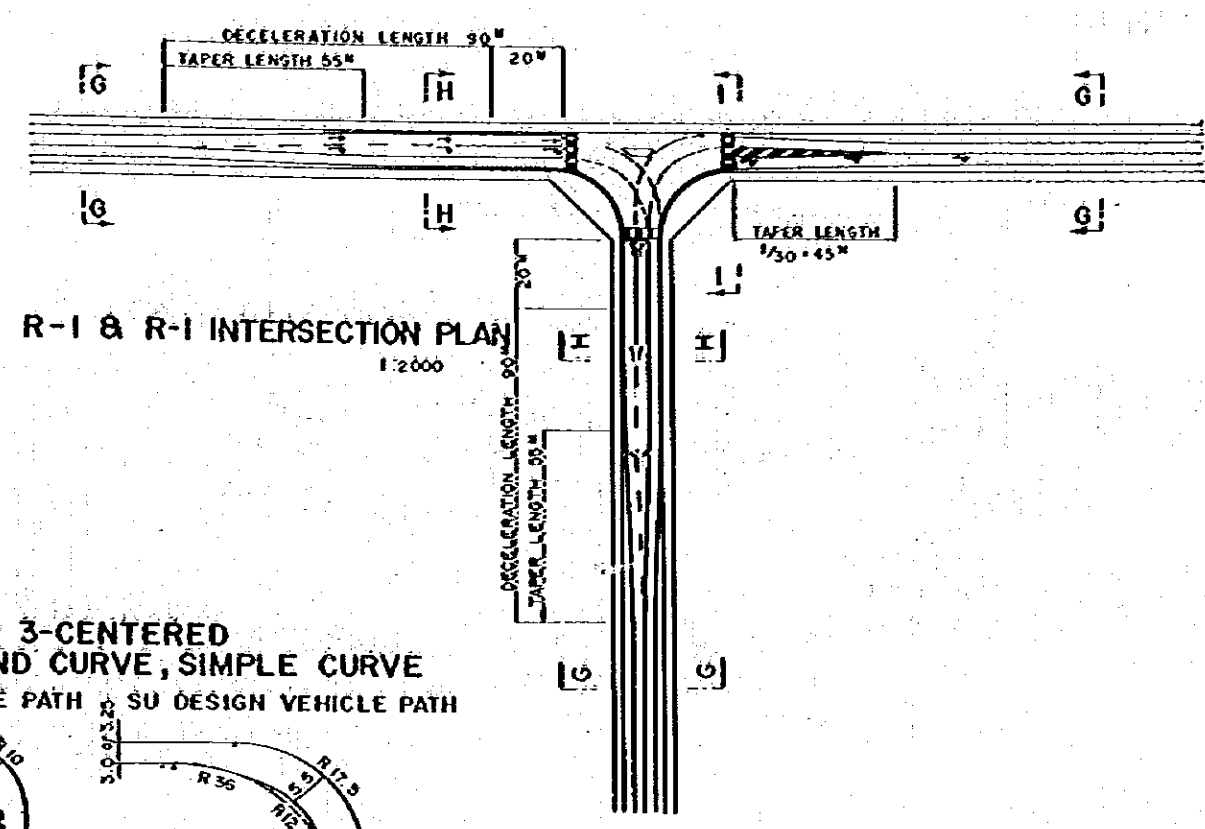


TYPICAL 3 CENTERED COMPOUND CURVE & SIMPLE CURVE

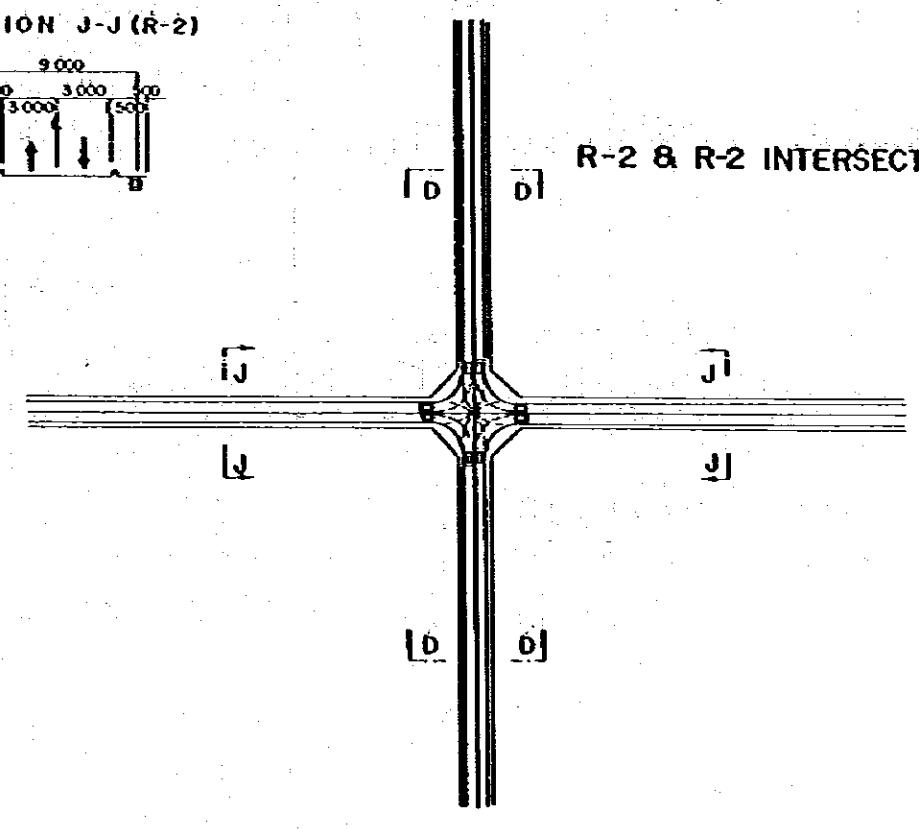
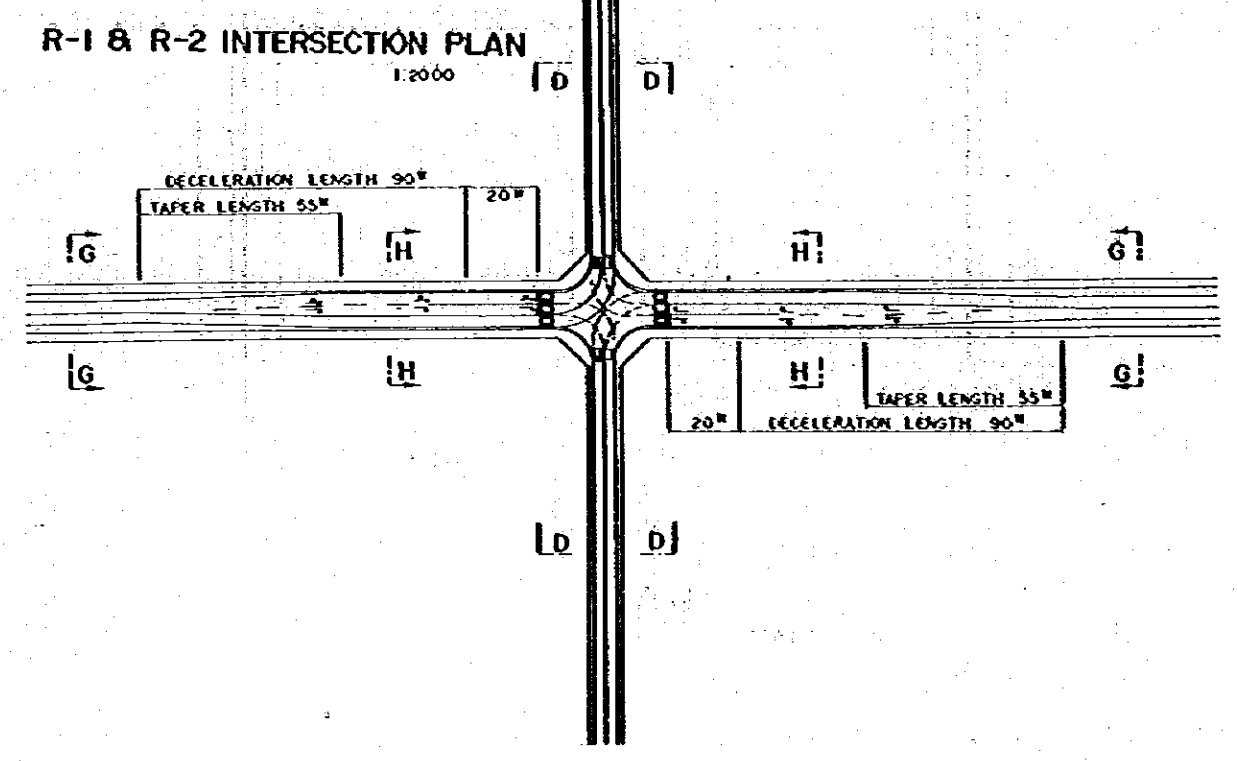
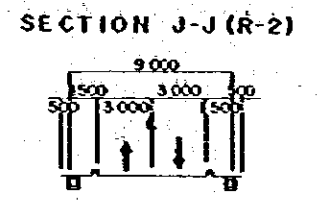
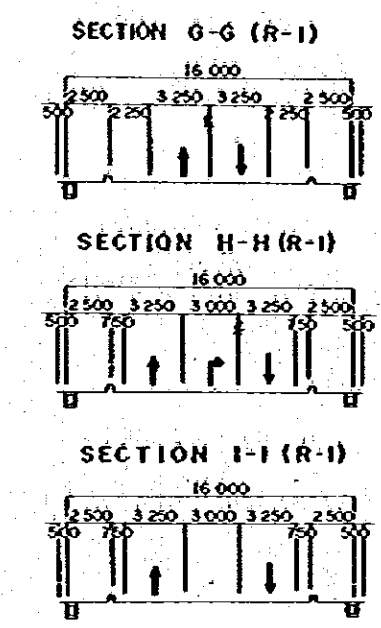


TYPICAL CROSS SECTION SCALE 1:400



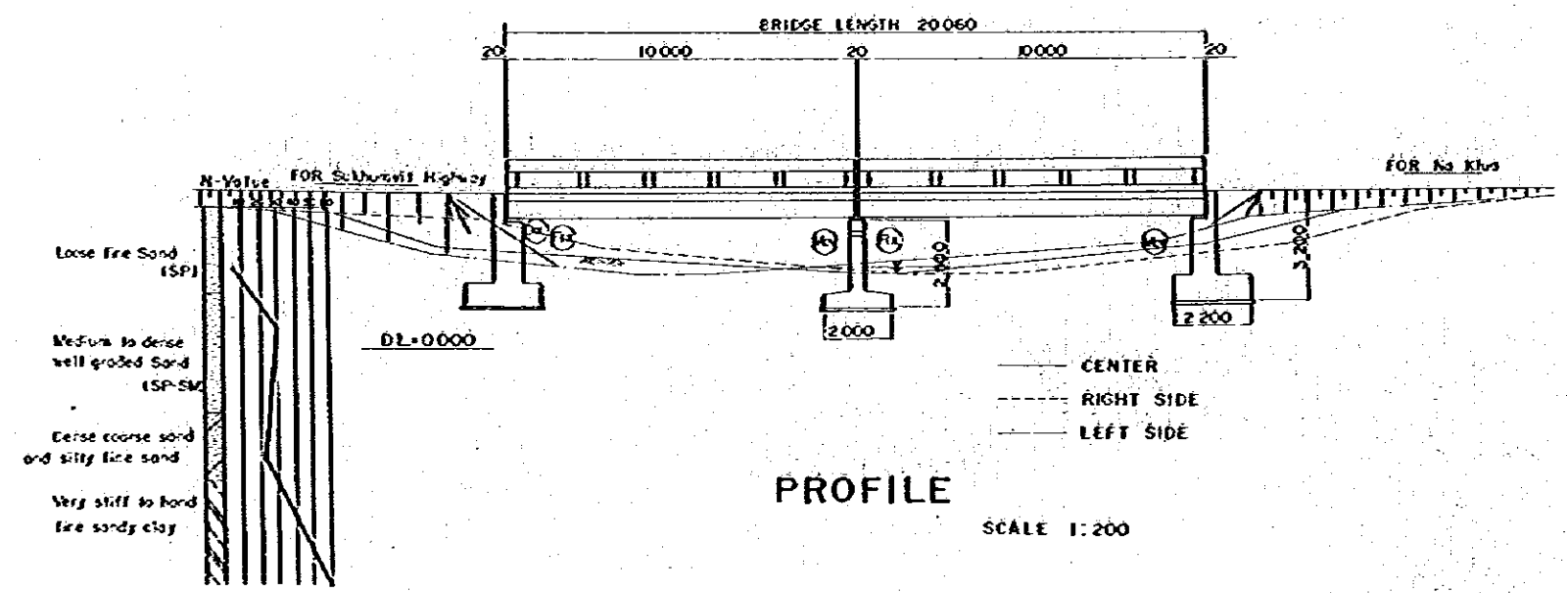


TYPICAL CROSS SECTION 1:400

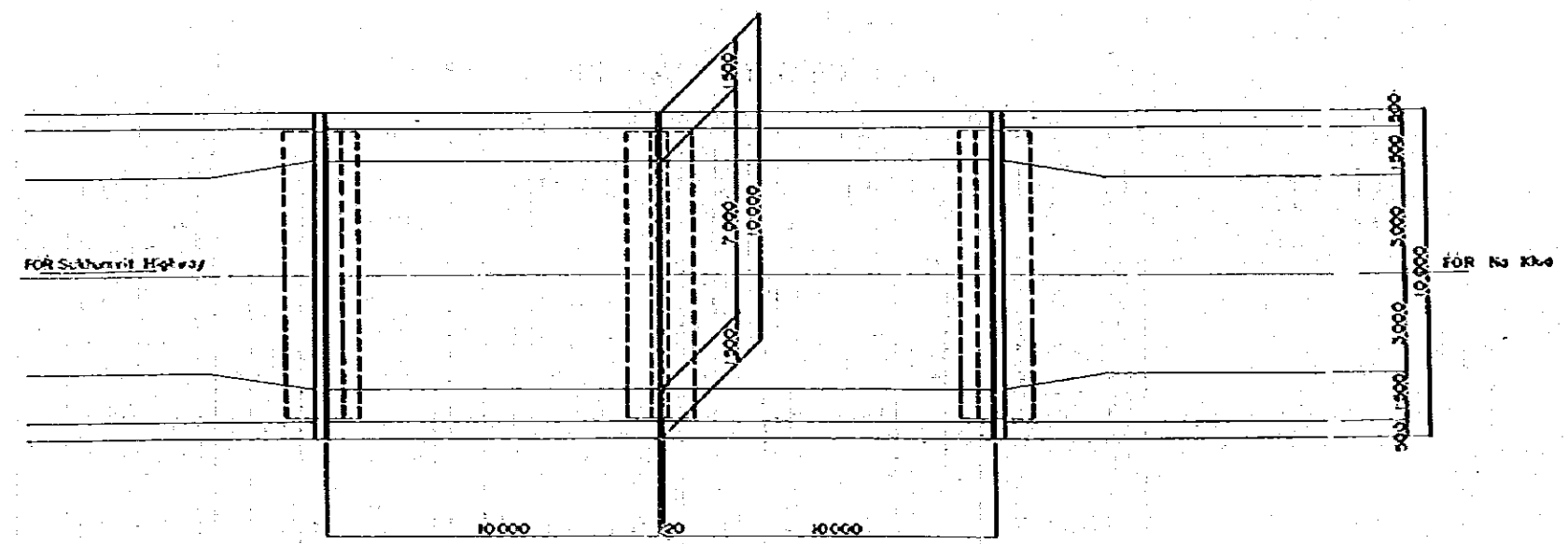


KINGDOM OF THAILAND	
TOURISM ORGANIZATION OF THAILAND	
PATTAYA TOURISM DEVELOPMENT PROJECT, PHASE-1	
SYSTEM: ROAD AND STREET	
GENERAL VIEW OF BRIDGE	DATE: 1978
	SCALE: 1:100, 1:200
DWG. NO. R-044	44 / 134
J. I. C. A	
JAPAN INTERNATIONAL COOPERATION AGENCY	
NO. NOTE	REFERENCE DWG.

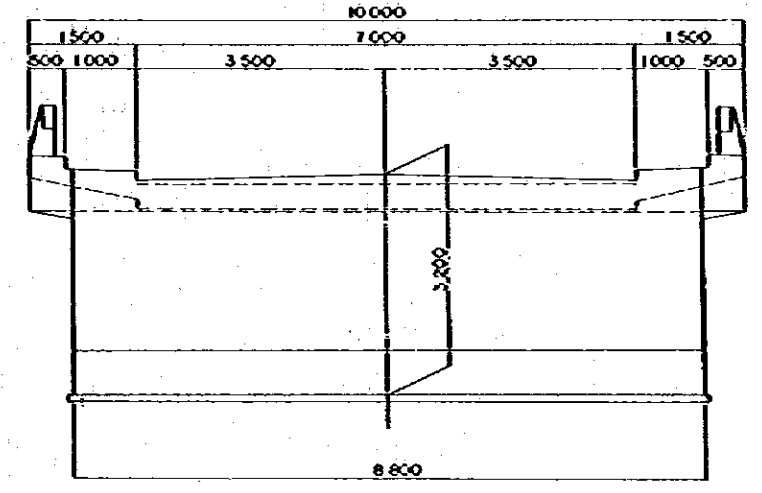
GENERAL VIEW



PROFILE
SCALE 1:200

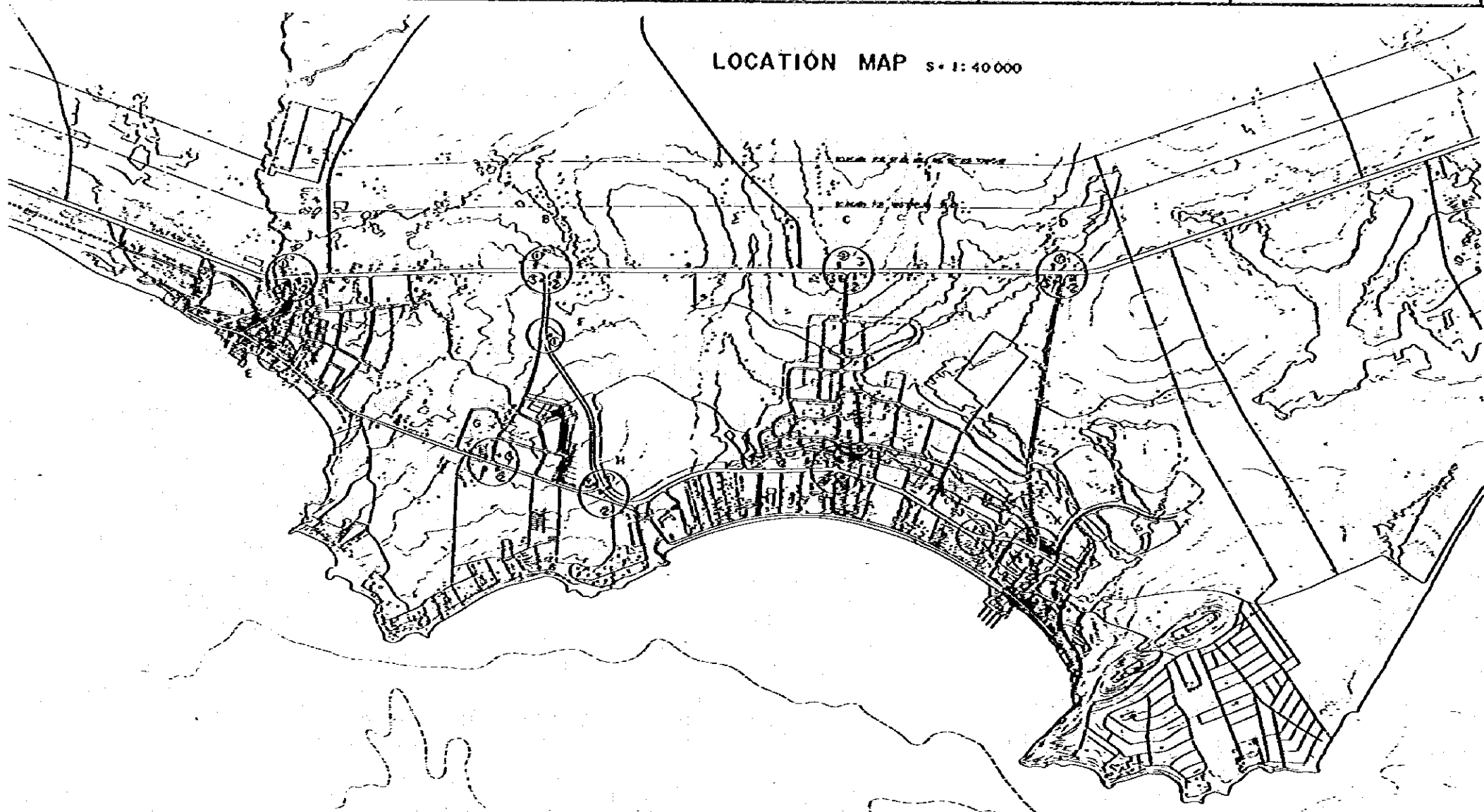


PLAN
SCALE 1:200



SECTION
SCALE 1:100

LOCATION MAP S: 1:40 000



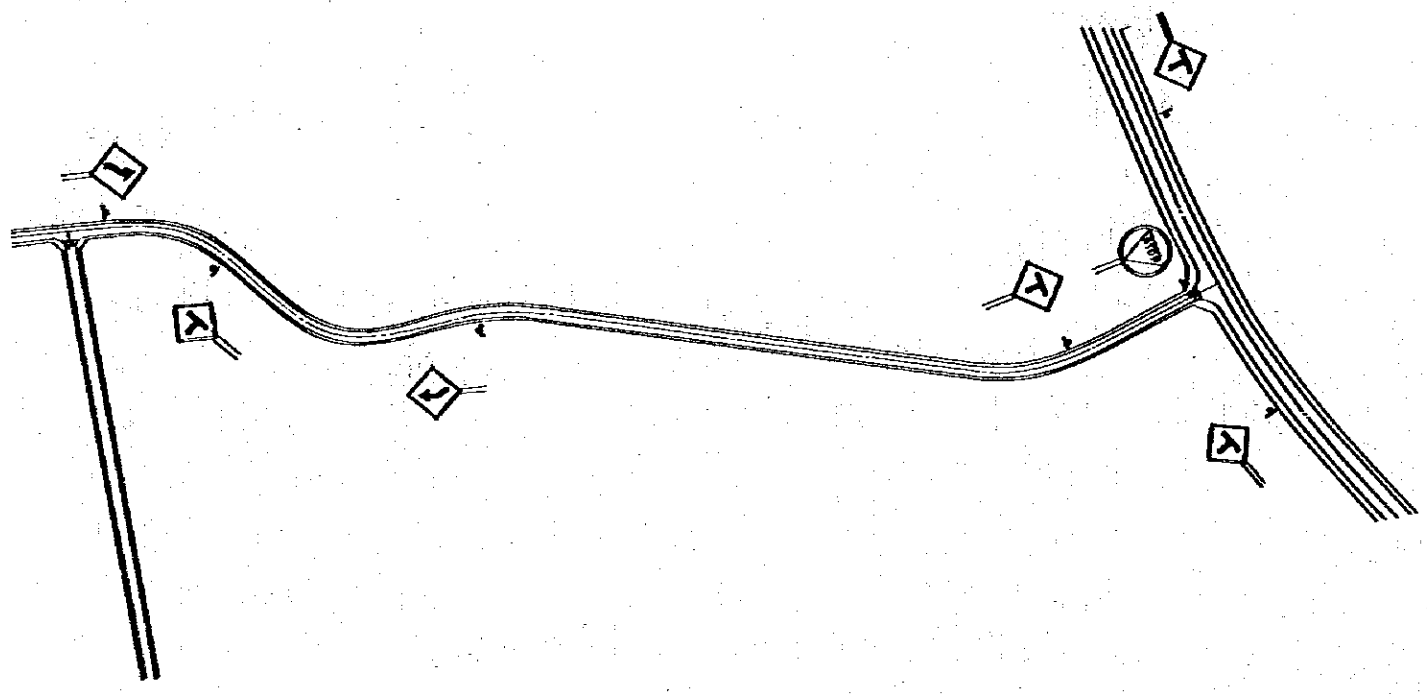
KINGDOM OF THAILAND
 TOURIST ORGANIZATION OF THAILAND
PATTAYA TOURISM DEVELOPMENT PROJECT, PHASE-I
 SYSTEM: ROAD AND STREET

ROAD SIGNS (I)	DATE: 1978
	SCALE: 1:40 000
DWG. NO. R-045	45/134
J.I.C.A. JAPAN INTERNATIONAL COOPERATION AGENCY	
NO. NOTE	REFERENCE DWG.

LIST OF INFORMATORY ROAD SIGN

POSITION	ROAD SIGN	POSITION	ROAD SIGN	POSITION	ROAD SIGN	POSITION	ROAD SIGN	POSITION	ROAD SIGN	POSITION	ROAD SIGN
①	↑ Sattahip No - Kluo →	①	↑ Sattahip Pattaya North See Tour. →	①	↑ Pattaya Beach ← SATTAPATTI	③	← Pattaya Beach No - Kluo →	③	↑ SATTAPATTI No - Kluo → SATTAPATTI →	④	↑ SATTAPATTI Pattaya, Commercial Area, and Hotel Area No - Kluo → Hotel Area
②	↑ Bangkok ← No - Kluo	②	↑ Bangkok Pattaya North See Tour. →	②	↑ No - Kluo SATTAPATTI →	①	↑ Motor Vehicle Parking No - Kluo →	④	↑ SATTAPATTI Motor Vehicle Parking No - Kluo →	①	↑ SATTAPATTI Motor Vehicle Parking No - Kluo →
③	← Bangkok Sattahip →	③	↑ Bangkok Sattahip →	③	← Pattaya Beach No - Kluo →	②	↑ SATTAPATTI No - Kluo →	①	↑ Patt. Beach Motor Vehicle Parking, Commercial Area, and Hotel Area		
①	↑ Sattahip Pattaya Beach Motor Vehicle Parking	①	↑ Sattahip Pattaya Beach Motor Vehicle Parking	①	↑ South No - Kluo Pattaya Beach Motor Vehicle Parking	③	← SATTAPATTI Motor Vehicle Parking	①	↑ Parking, Commercial Area, and Hotel Area Patt. Beach Motor Vehicle Parking ← SATTAPATTI		
②	↑ Bangkok ← Pattaya Beach Motor Vehicle Parking	②	↑ Bangkok Pattaya Beach Motor Vehicle Parking	①	↑ Pattaya Beach ← SATTAPATTI	①	↑ Motor Vehicle Parking Pattaya Beach → ← SATTAPATTI	②	↑ Patt. Beach Motor Vehicle Parking, Commercial Area, and Hotel Area No - Kluo → Hotel Area		
③	← Bangkok Sattahip →	③	← Bangkok Sattahip →	②	↑ No - Kluo SATTAPATTI →	②	↑ Pattaya Beach SATTAPATTI → Motor Vehicle Parking	③	↑ No - Kluo SATTAPATTI → Patt. Beach Motor Vehicle Parking		

PLAN (GENERAL)

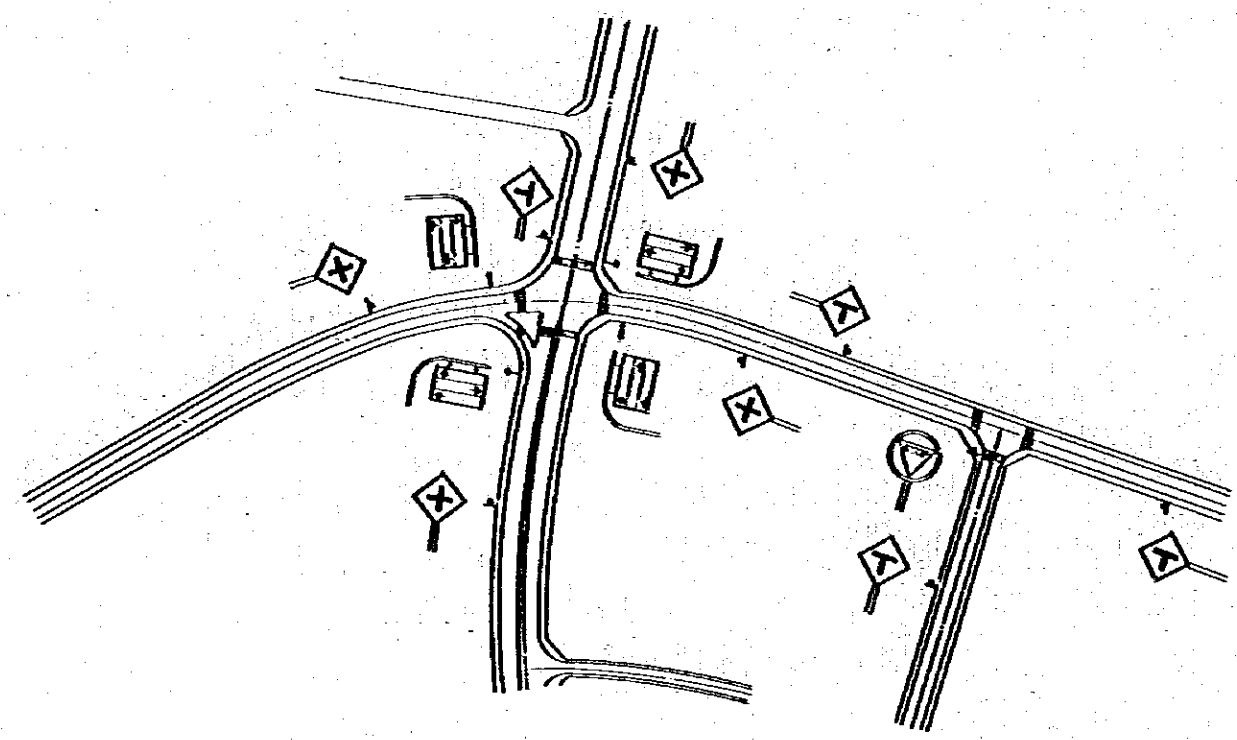


LIST OF ROAD SIGN

DANGER OR WARNING SIGN				REGULATORY SIGN		INDICATION SIGN
INTERSECTION AHEAD	INTERSECTION AHEAD	DANGEROUS BENDS	DANGEROUS BENDS	ENTRY PROHIBITED FOR TRUCKS	STOP	PEDESTRIAN CROSSING
DITTO	DANGEROUS BENDS	DITTO	SIGNAL AHEAD	ENTRY PROHIBITED	BICYCLE & PEDESTRIAN	PARKING
DITTO	DITTO	DITTO		SPEED LIMIT		
DITTO	DITTO	DITTO		GIVE WAY		

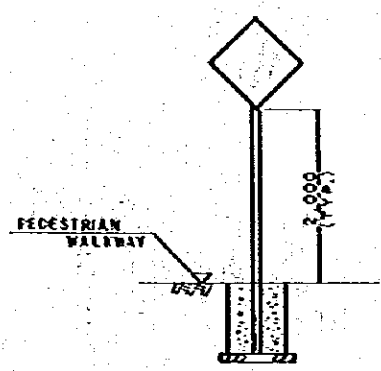
NOTE: "INFORMATORY ROAD SIGNS" SHALL BE SHOWN ON DWG. NO. R-045

PLAN (PART OF INTERSECTION)

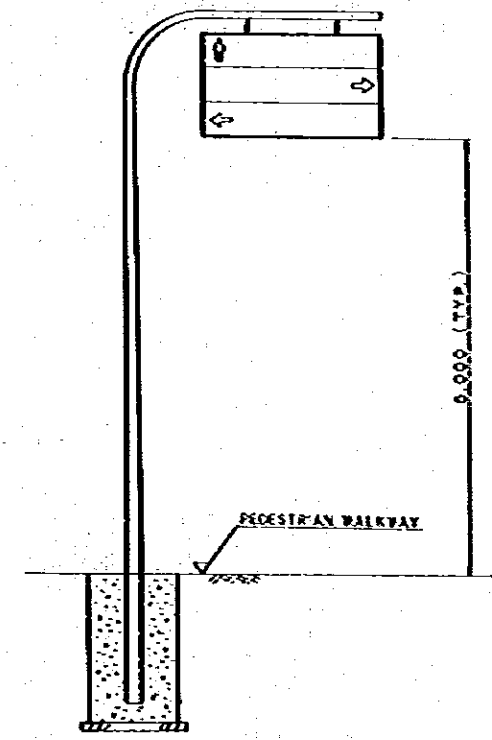


GENERAL VIEW OF ROAD SIGN 1:400

GENERAL TYPE



OVERHANG TYPE (INFORMATORY ROAD SIGN)

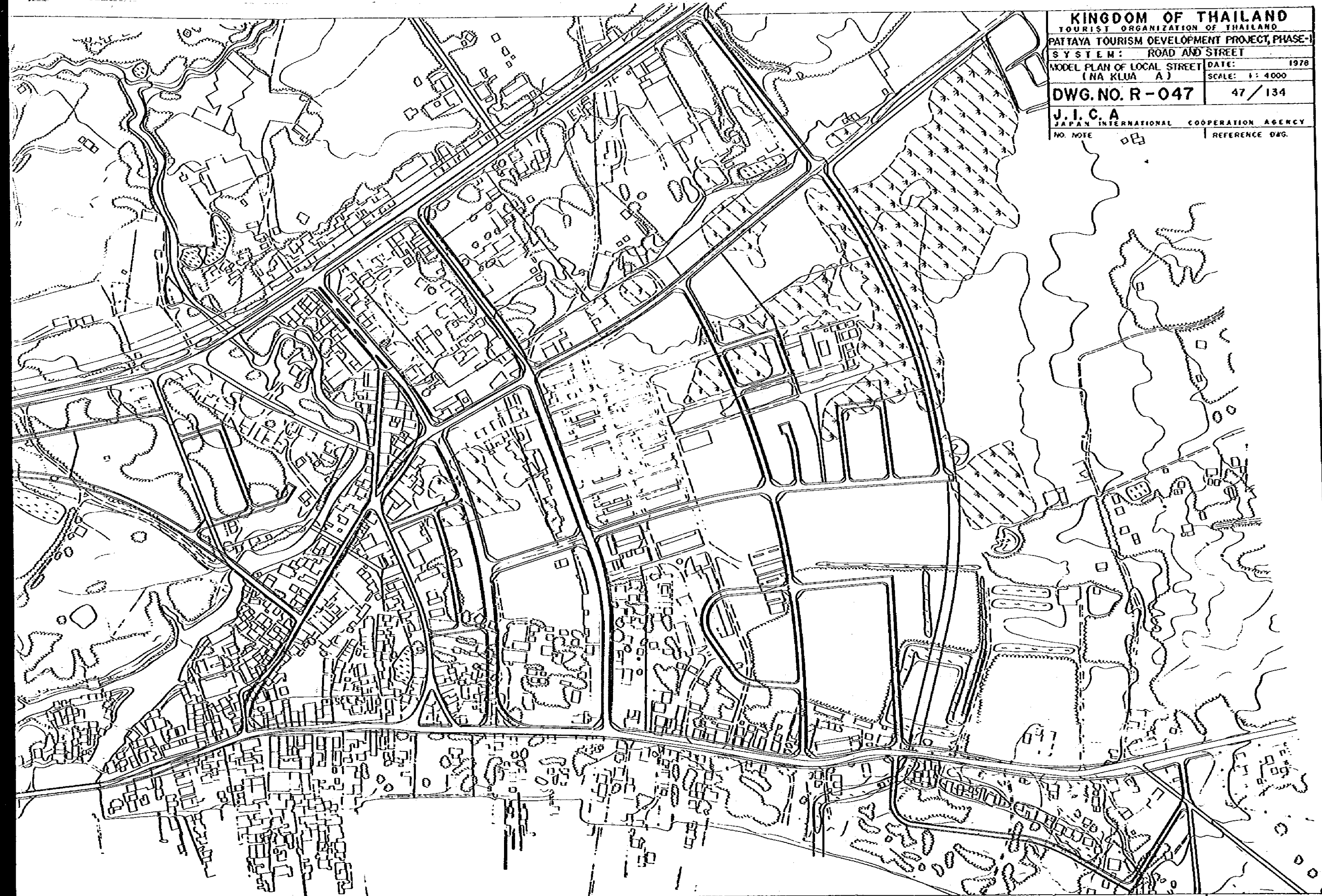




KINGDOM OF THAILAND
 TOURIST ORGANIZATION OF THAILAND
 PATTAYA TOURISM DEVELOPMENT PROJECT, PHASE-I
 SYSTEM: ROAD AND STREET
 MODEL PLAN OF LOCAL STREET (NA KLUA A)
DWG. NO. R-047

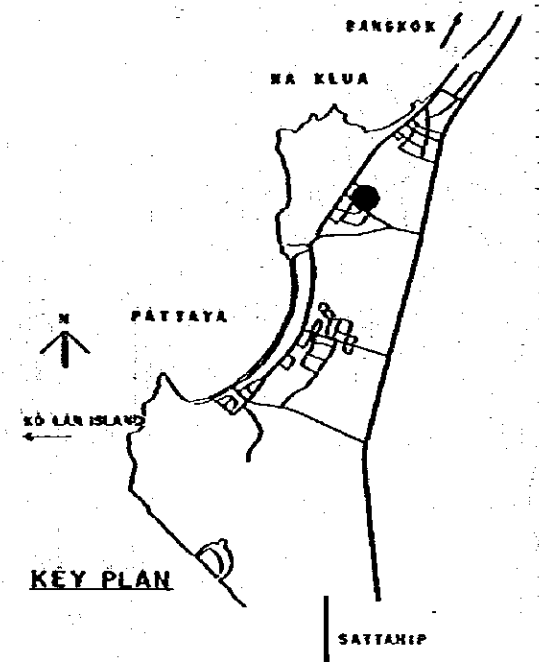
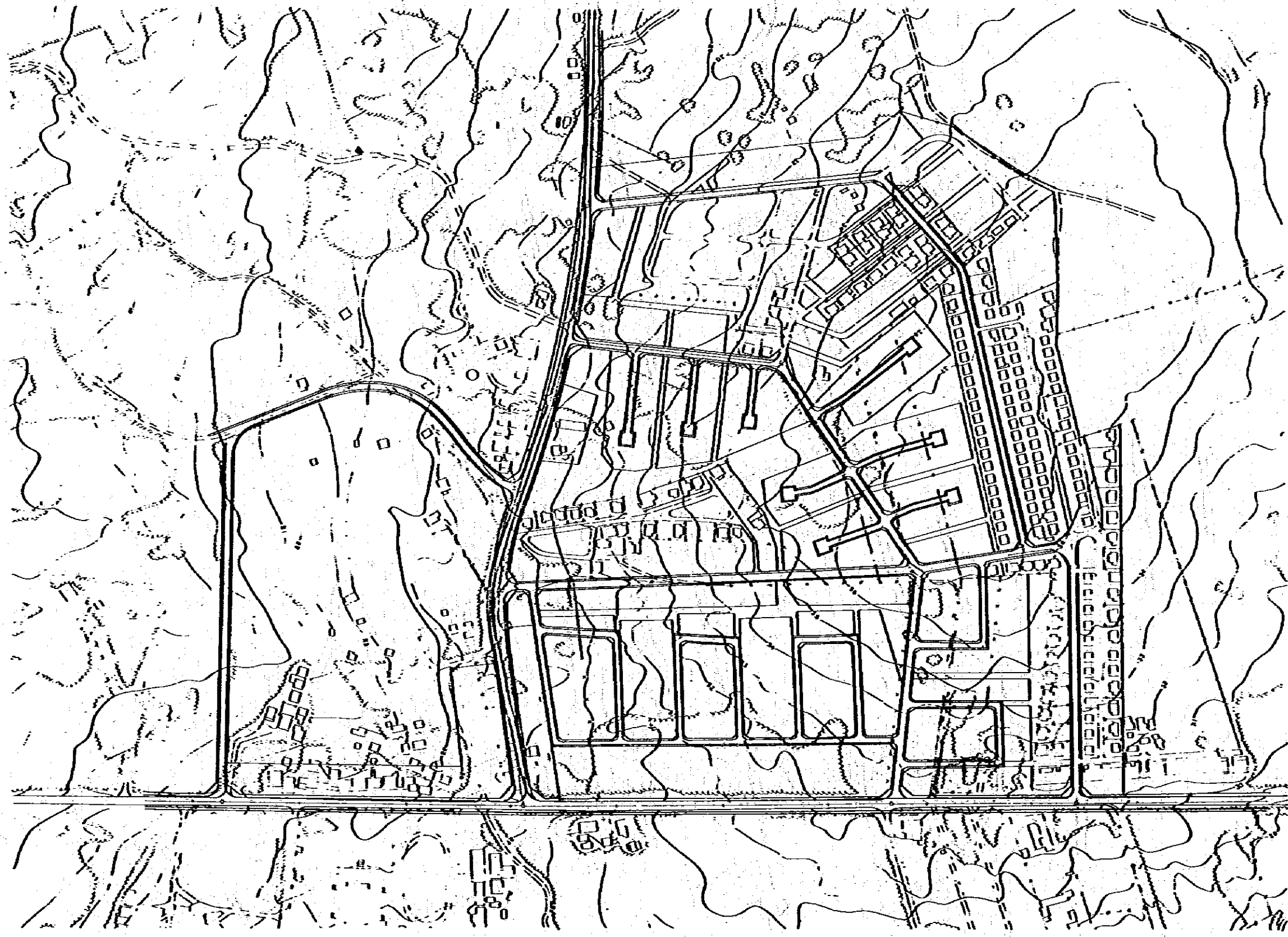
DATE: 1978
 SCALE: 1:4000
 47/134

J. I. C. A.
 JAPAN INTERNATIONAL COOPERATION AGENCY
 NO. NOTE REFERENCE DWG.



DWG. NO. R-047

KINGDOM OF THAILAND	
TOURIST ORGANIZATION OF THAILAND	
PATTAYA TOURISM DEVELOPMENT PROJECT, PHASE-I	
SYSTEM: ROAD AND STREET	
MODEL PLAN OF LOCAL STREET (NA KLUA 8)	DATE: 1978 SCALE: 1:4000
DWG. NO. R-048	48/138
J. I. C. A. JAPAN INTERNATIONAL COOPERATION AGENCY	
NO. NOTE	REFERENCE DWG.





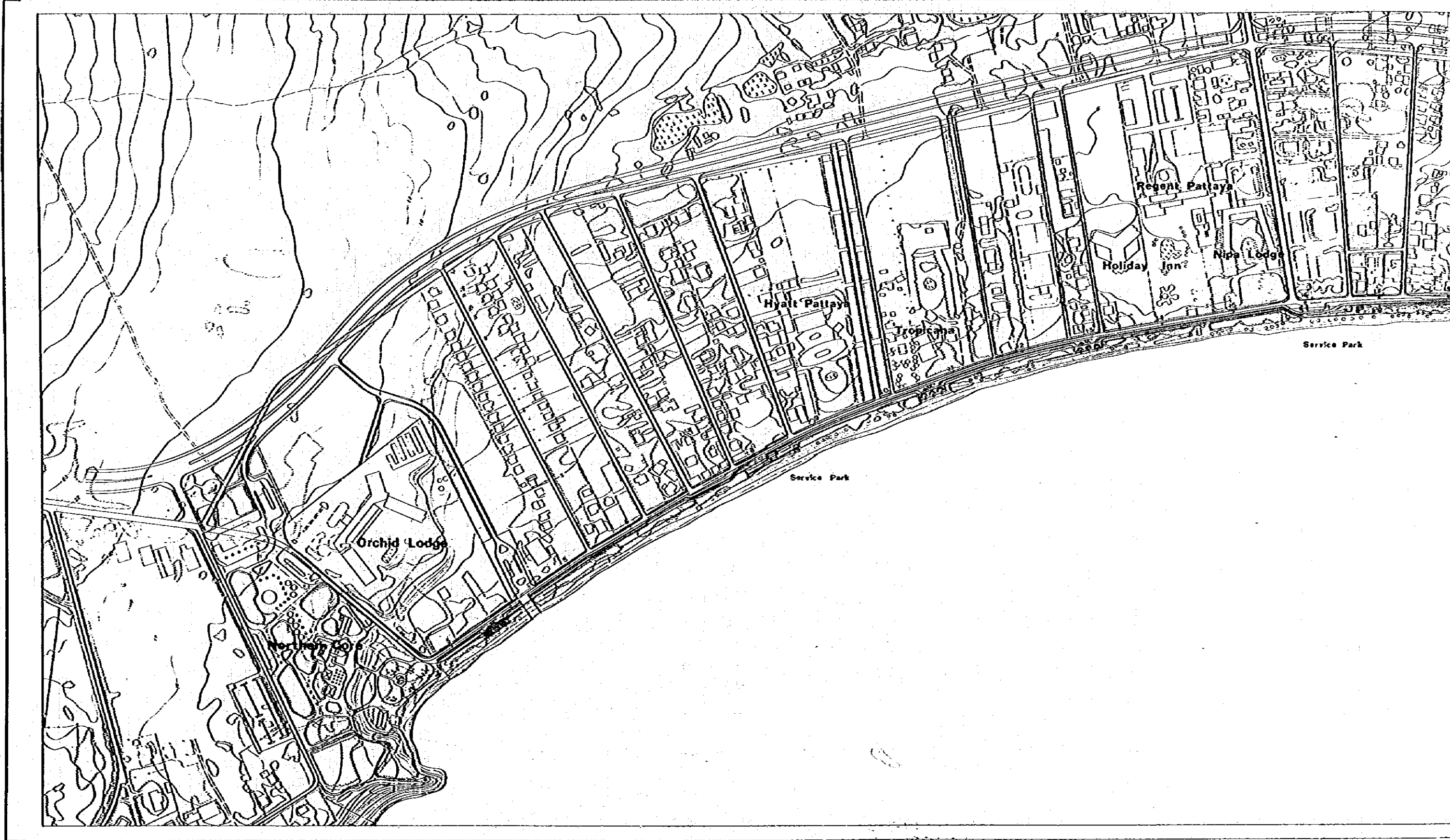
KINGDOM OF THAILAND
 TOURIST ORGANIZATION OF THAILAND
PATTAYA TOURISM DEVELOPMENT PROJECT, PHASE-I
SYSTEM: ROAD AND STREET

MODEL PLAN OF LOCAL STREET (NORTHERN NEW TOWN)	DATE: 1978
	SCALE: 1:4000

DWG. NO. R-049 49 / 134

J. I. C. A.
 JAPAN INTERNATIONAL COOPERATION AGENCY
 NO. NOTE REFERENCE DWG.

DWG. NO. R-049



Orchid Lodge

Hyatt Pattaya

Tropicana

Regent Pattaya

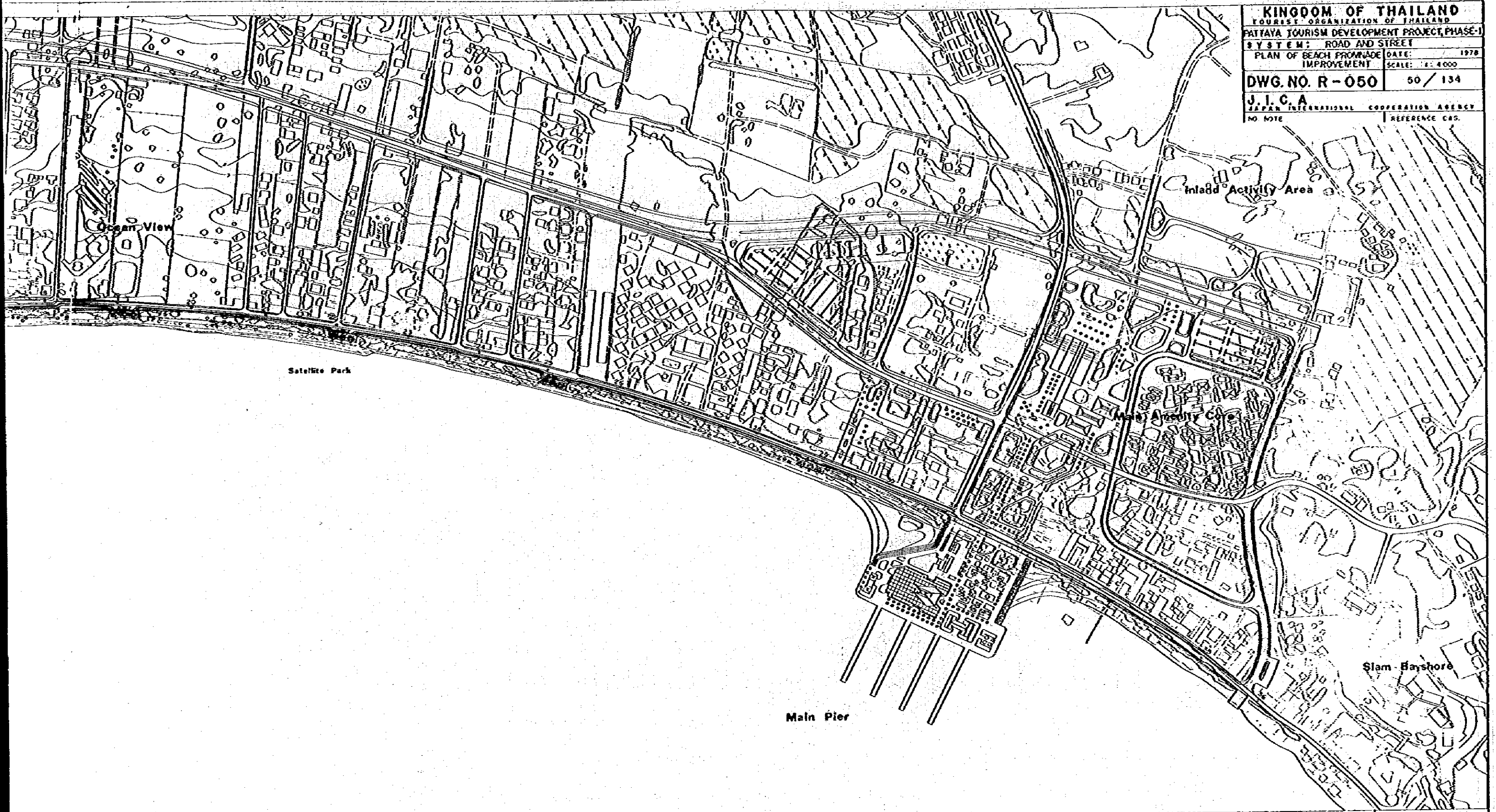
Holiday Inn

Nipa Lodge

Service Park

Service Park

KINGDOM OF THAILAND
 TOURIST ORGANIZATION OF THAILAND
 PATTAYA TOURISM DEVELOPMENT PROJECT, PHASE-I
 SYSTEM: ROAD AND STREET
 PLAN OF BEACH PROMENADE IMPROVEMENT DATE: 1978
 SCALE: 1:4000
DWG. NO. R-050 50 / 134
J. I. C. A.
 JAPAN INTERNATIONAL COOPERATION AGENCY
 NO. NOTE REFERENCE CAS.



DWG. NO. R-050

KINGDOM OF THAILAND
 TOURIST ORGANIZATION OF THAILAND
PATTAYA TOURISM DEVELOPMENT PROJECT, PHASE-1
 SYSTEM: ROAD AND STREET
 PROFILE OF BEACH PROMENADE IMPROVEMENT (I)
 DATE: 1978
 SCALE: H-1:4000, V-1:400
DWG. NO. R-051 51/134
J.I.C.A.
 JAPAN INTERNATIONAL COOPERATION AGENCY
 NO. NOTE REFERENCE DWG.

