

L122
61
SDS

3-32

JAPAN INTERNATIONAL COOPERATION AGENCY

DRAWING


WAVES

FEASIBILITY STUDY

DECEMBER 1978

FINAL REPORT

PAETAWA TOURISM DEVELOPMENT

JICA LIBRARY

1049643[2]

JAPAN INTERNATIONAL COOPERATION AGENCY

WINTER

DRAWING

FEASIBILITY STUDY **DECEMBER 1978** **FINAL REPORT**

PATTAYA TOURISM DEVELOPMENT

国際協力事業団	
輸入 船 54.026	L1220
登録No. 4891	381
登録No. 9072	SPS

INDEX

1. ROAD AND STREET SYSTEM

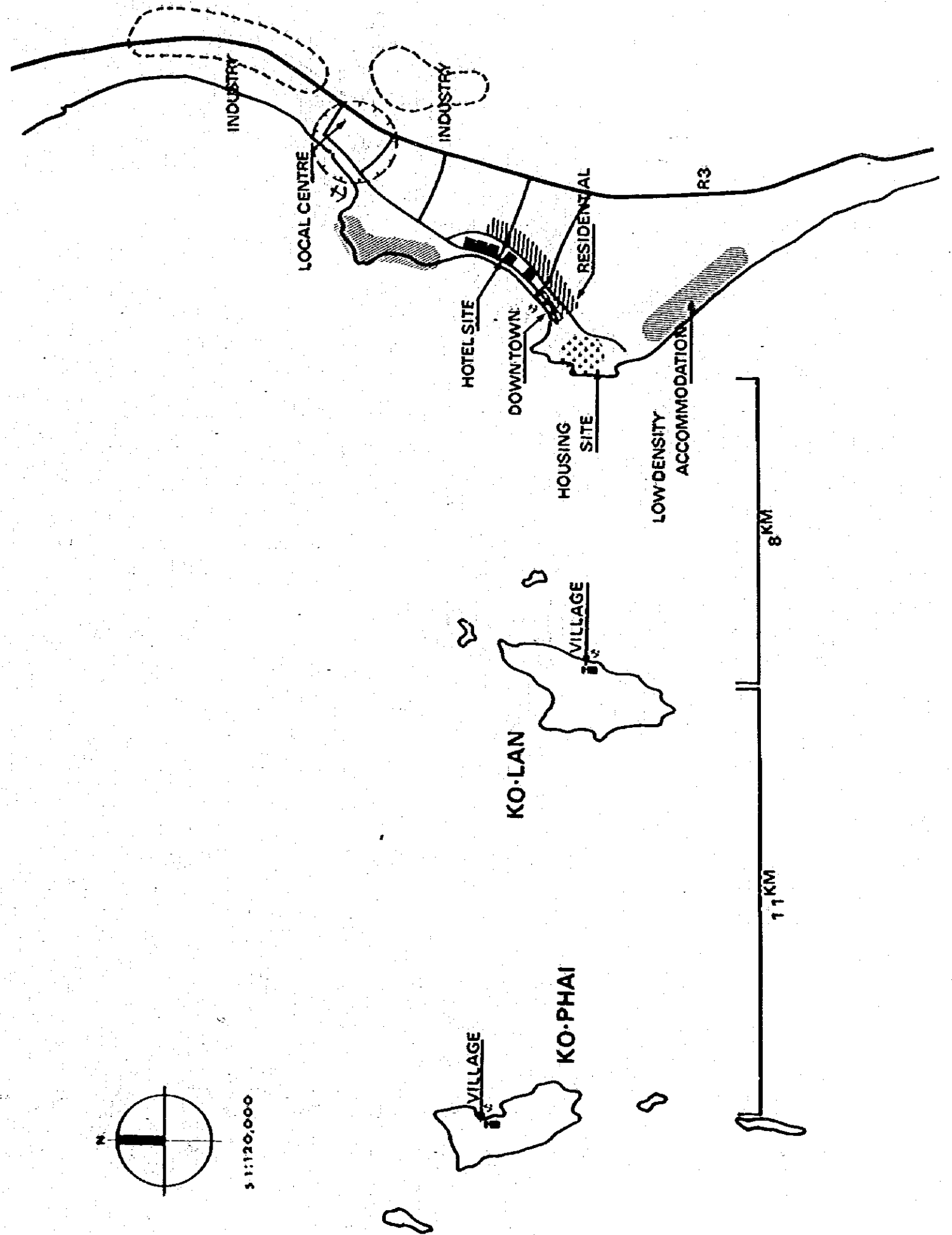
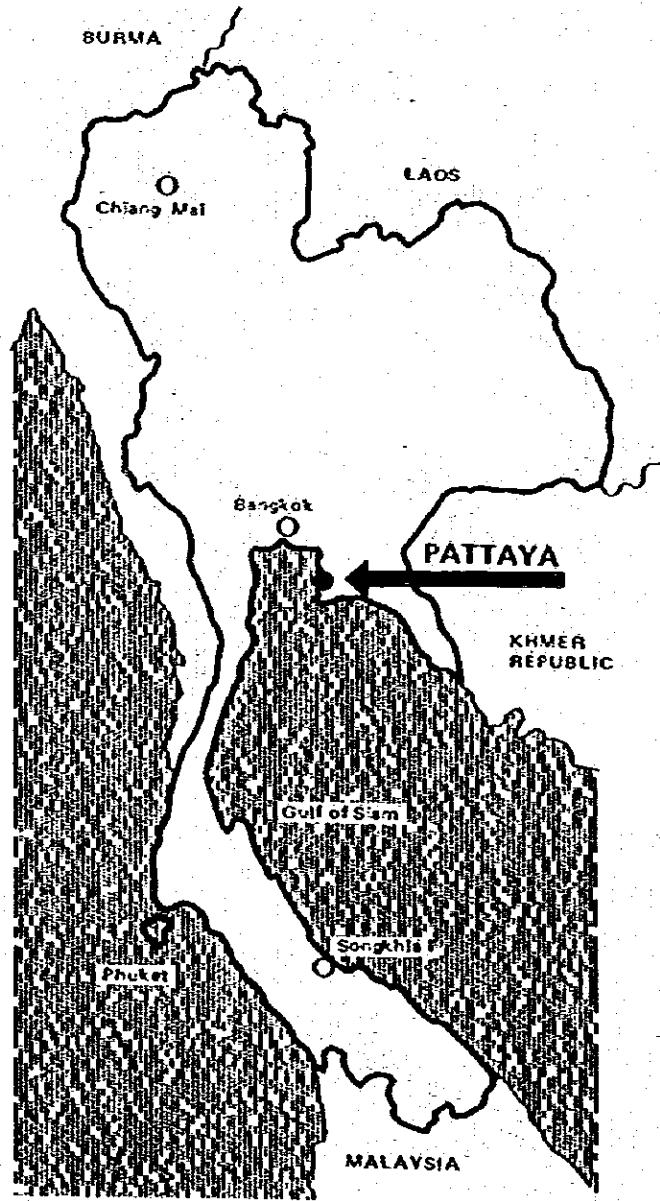
2. SEWERAGE SYSTEM


3. STORM WATER DRAINAGE SYSTEM

4. SOLID WASTE COLLECTION AND DISPOSAL SYSTEM

5. PORT FACILITIES

LOCATION MAP




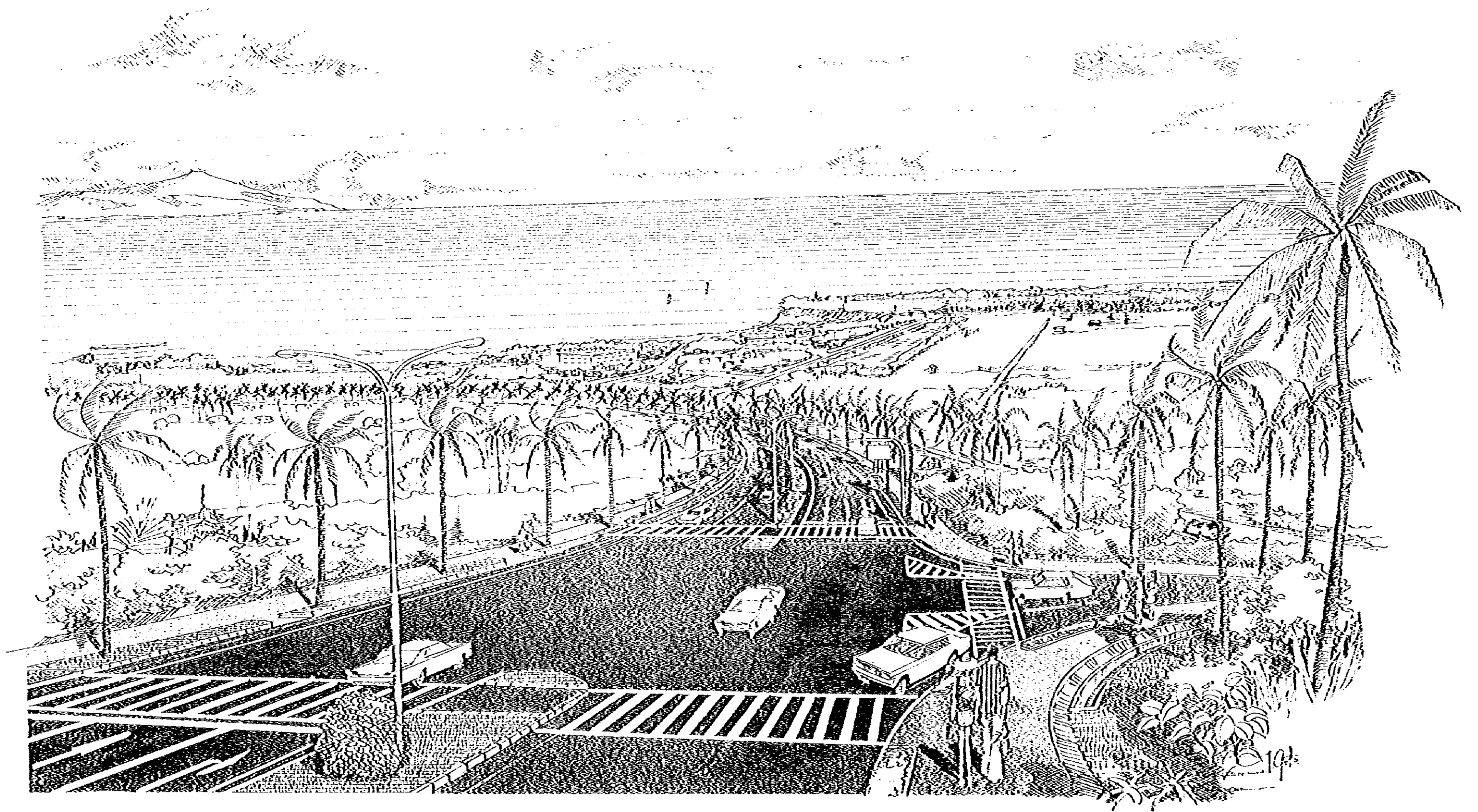


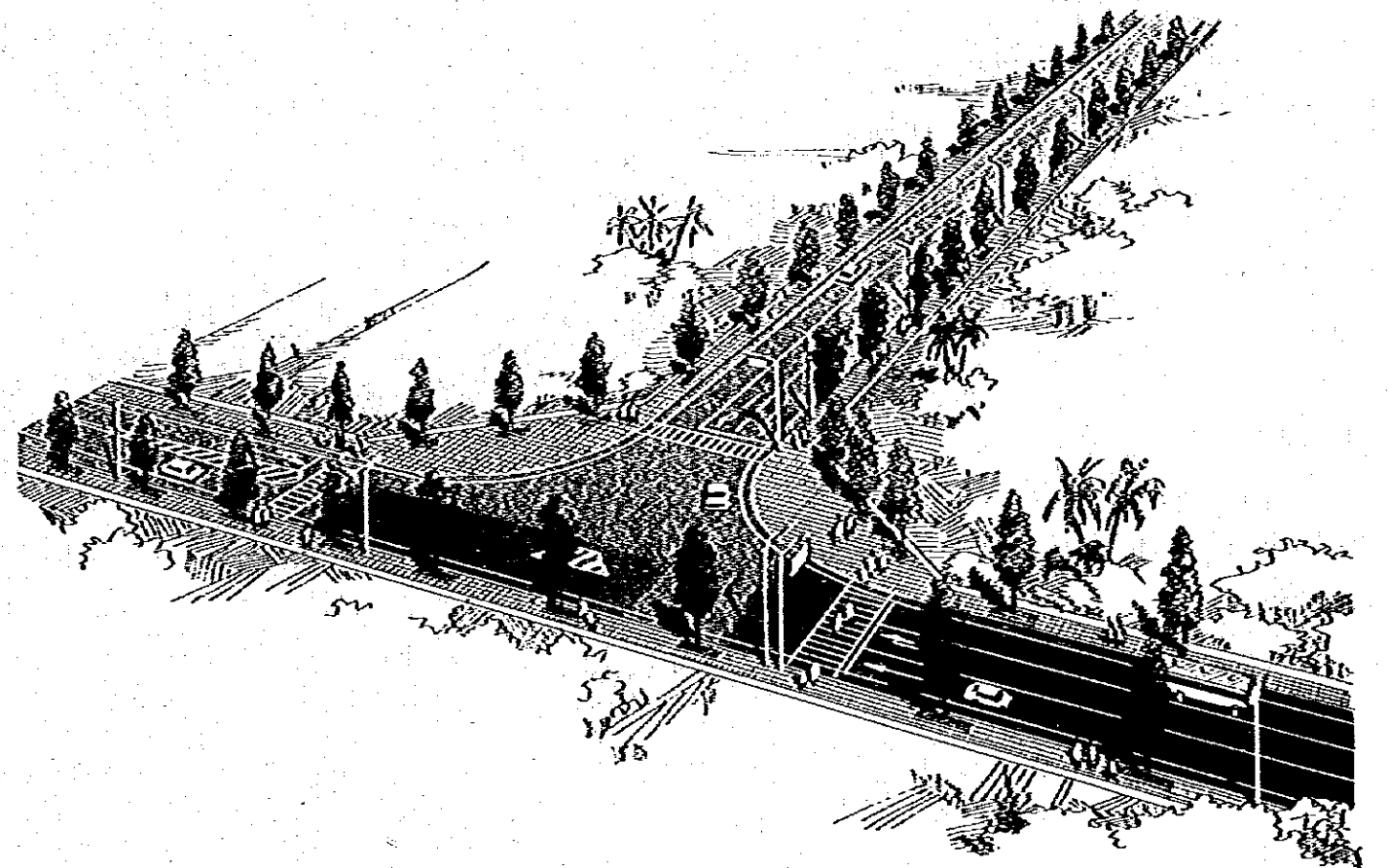
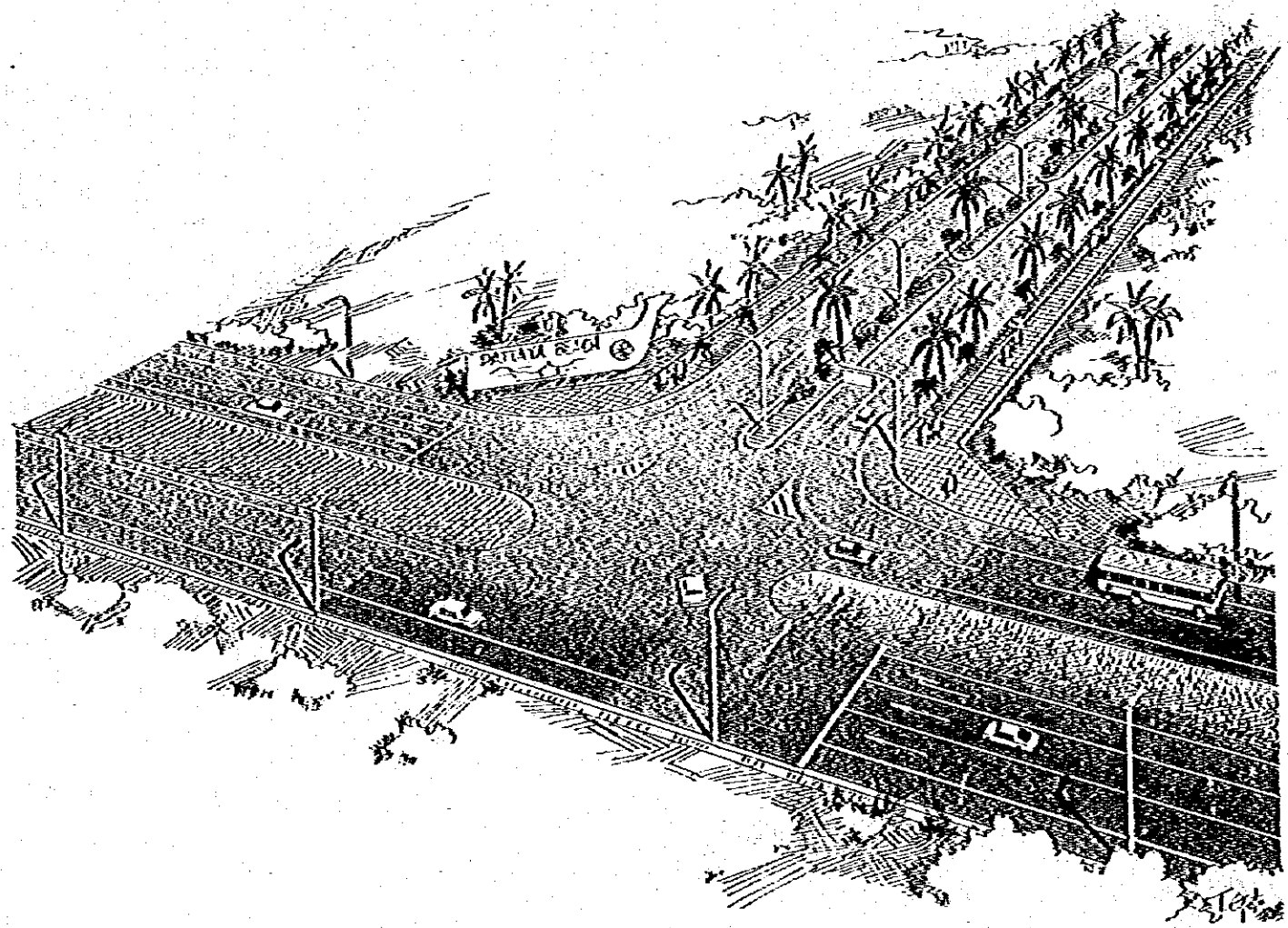
ROAD AND STREET SYSTEM

ROAD AND STREET SYSTEM

R- 001	LOCATION MAP	R- 029	PROFILE (R-2 (C11), R-2 (C15))
002	TYPICAL CROSS SECTION (T-1, T-2)	030	PLAN AND PROFILE (R-2 (C10)-(1))
003	TYPICAL CROSS SECTION (T-3, T-4, T-5, R-1, R-2, R-2')	031	PLAN AND PROFILE (R-2 (C10)-(2))
004	PLAN AND PROFILE (T-1 (1))	032	PLAN AND PROFILE (R-2 (C16))
005	PLAN AND PROFILE (T-1 (2))	033	PLAN (AMENITY CORE)
006	PLAN AND PROFILE (T-1 (3))	034	PROFILE (T-5 (D1), T-5 (D2), T-5 (D3))
007	PLAN AND PROFILE (T-1 (4))	035	PROFILE (T-6 (D1), T-6 (D2), T-6 (D3))
008	PLAN AND PROFILE (T-1 (5))	036	PLAN AND PROFILE (R-1 (A)-(1))
009	PLAN AND PROFILE (T-1 (6))	037	PLAN AND PROFILE (R-1 (A)-(2))
010	PLAN AND PROFILE (T-2-(1))	038	PLAN AND PROFILE (R-1 (A)-(3))
011	PLAN AND PROFILE (T-2-(2))	039	PLAN AND PROFILE (R-1 (B))
012	PLAN AND PROFILE (T-2-(3))	040	PLAN AND PROFILE (R-1 (C)-(1))
013	PLAN AND PROFILE (T-4)	041	PLAN AND PROFILE (R-1 (C)-(2))
014	PLAN AND PROFILE (T-5)	042	STANDARD PLAN OF AT GRADE INTERSECTION (1)
015	PLAN (NA KLUA (A)-(1))	043	STANDARD PLAN OF AT GRADE INTERSECTION (2)
016	PLAN (NA KLUA (A)-(2))	044	GENERAL VIEW OF BRIDGE
017	PROFILE (R-2 (A1), R-2 (A2))	045	ROAD SIGNS (1)
018	PROFILE (R-2 (A3))	046	ROAD SIGNS (2)
019	PROFILE (R-2 (A4), R-2 (A5), R-2 (A6))	047	MODEL PLAN OF LOCAL STREET (NA KLUA A)
020	PROFILE (R-2 (A7), R-2 (A8), R-2 (A9))	048	MODEL PLAN OF LOCAL STREET (NA KLUA B)
021	PROFILE (R-2' (A1), R-2' (A4))	049	MODEL PLAN OF LOCAL STREET (NORTHERN NEW TOWN)
022	PLAN (NA KLUA (B))	050	PLAN OF BEACH PROMNADE IMPROVEMENT
023	PROFILE (R-2 (B3), R-2 (B4))	051	PROFILE OF BEACH PROMNADE IMPROVEMENT-(1)
024	PROFILE (R-2 (B1), R-2 (B2))	052	PROFILE OF BEACH PROMNADE IMPROVEMENT-(2)
025	PLAN (NORTHERN NEW TOWN)	053	PLAN OF BEACH SIDE PARK
026	PROFILE (R-2 (C1), R-2 (C2), R-2 (C3))	054	ROAD NET WORK AT KO LAN ISLAND
027	PROFILE (R-2 (C4), R-2 (C5), R-2 (C6))	055	BEACH SERVICE FACILITY AT KO LAN ISLAND
028	PROFILE (R-2 (C7), R-2 (C8), R-2 (C9))		







LOCATION MAP SCALE 1:20,000

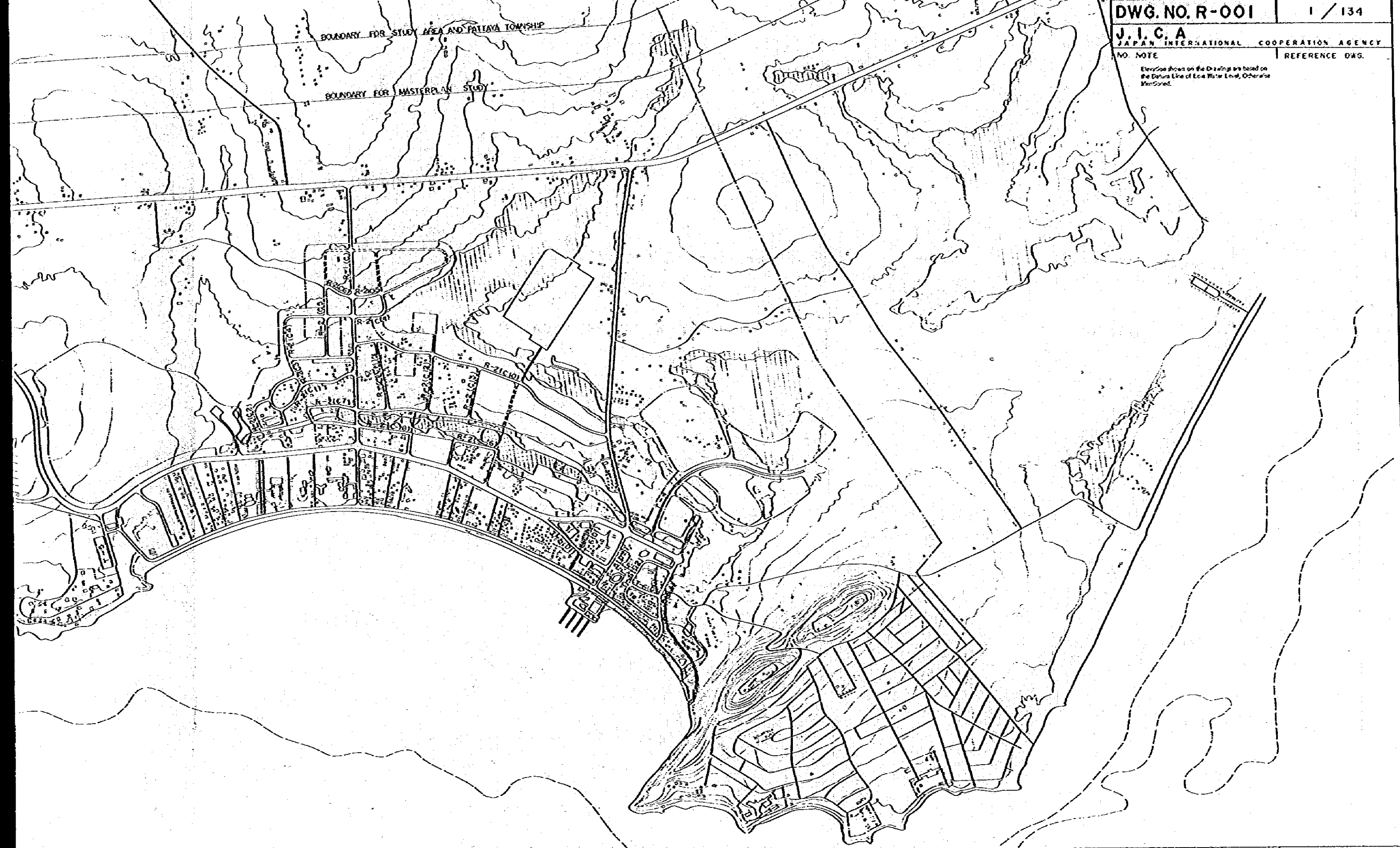
KINGDOM OF THAILAND
 TOURIST ORGANIZATION OF THAILAND
 PATTAYA TOURISM DEVELOPMENT PROJECT, PHASE-I
 SYSTEM: ROAD AND STREET

LOCATION MAP	DATE: 1978
	SCALE: 1:20,000
DWG. NO. R-001	1 / 134

J.I.C.A.
 JAPAN INTERNATIONAL COOPERATION AGENCY

NO. NOTE	REFERENCE DWG.
----------	----------------

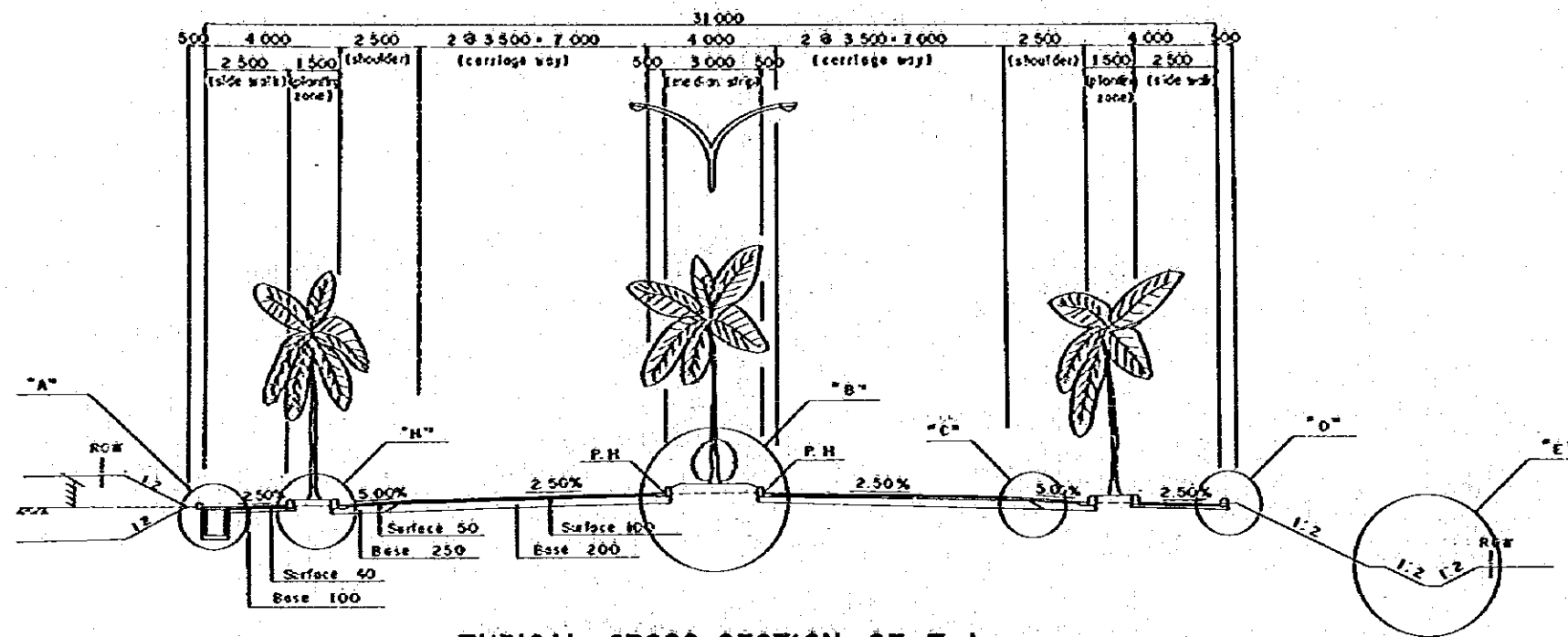
Elevation shown on the Drawing are based on the Datum Line of Local Water Level, Otherwise Mentioned.



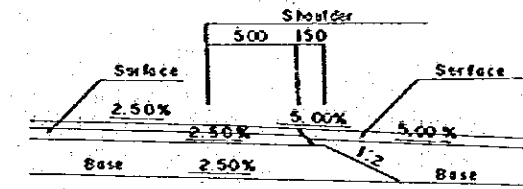
DWG. NO. R-001

TYPICAL CROSS SECTION

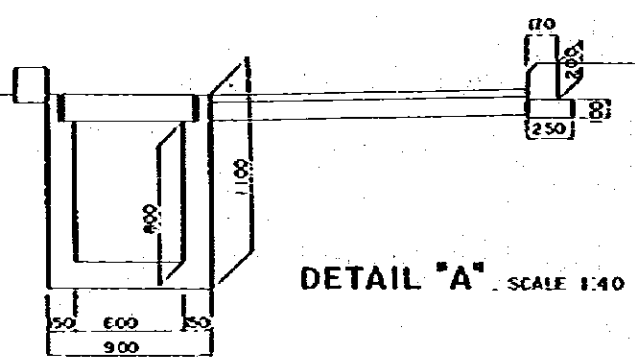
KINGDOM OF THAILAND	
TOURIST ORGANIZATION OF THAILAND	
PATTAYA TOURISM DEVELOPMENT PROJECT, PHASE-1	
SYSTEM: ROAD AND STREET	
TYPICAL CROSS SECTION (I)	DATE: 1978
(T-1, T-2)	SCALE: 1:200, 1:40
DWG. NO. R-002	2 / 134
J.I.C.A.	
JAPAN INTERNATIONAL COOPERATION AGENCY	
NO. NOTE	REFERENCE DWG.



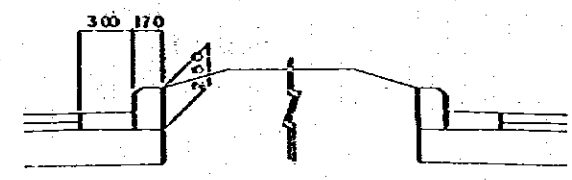
TYPICAL CROSS SECTION OF T-1 SCALE 1:200



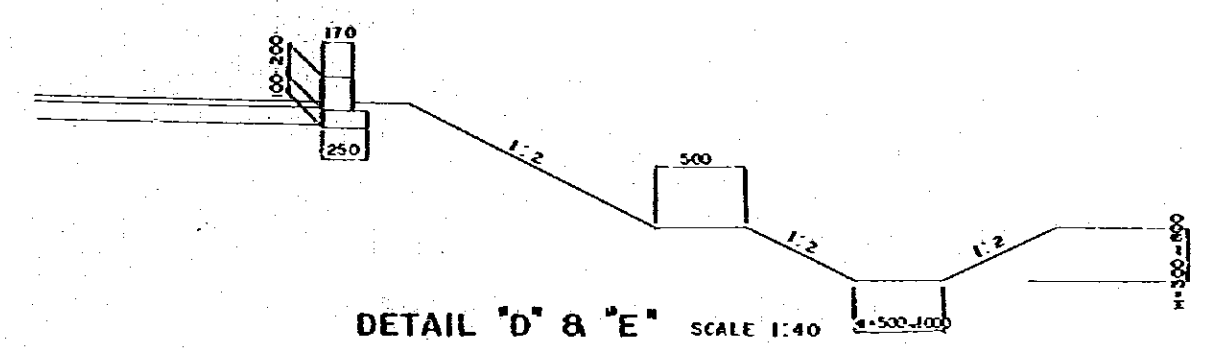
DETAIL "C" SCALE 1:40



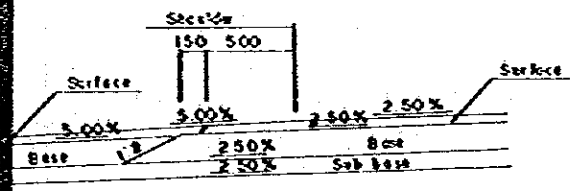
DETAIL "A" SCALE 1:40



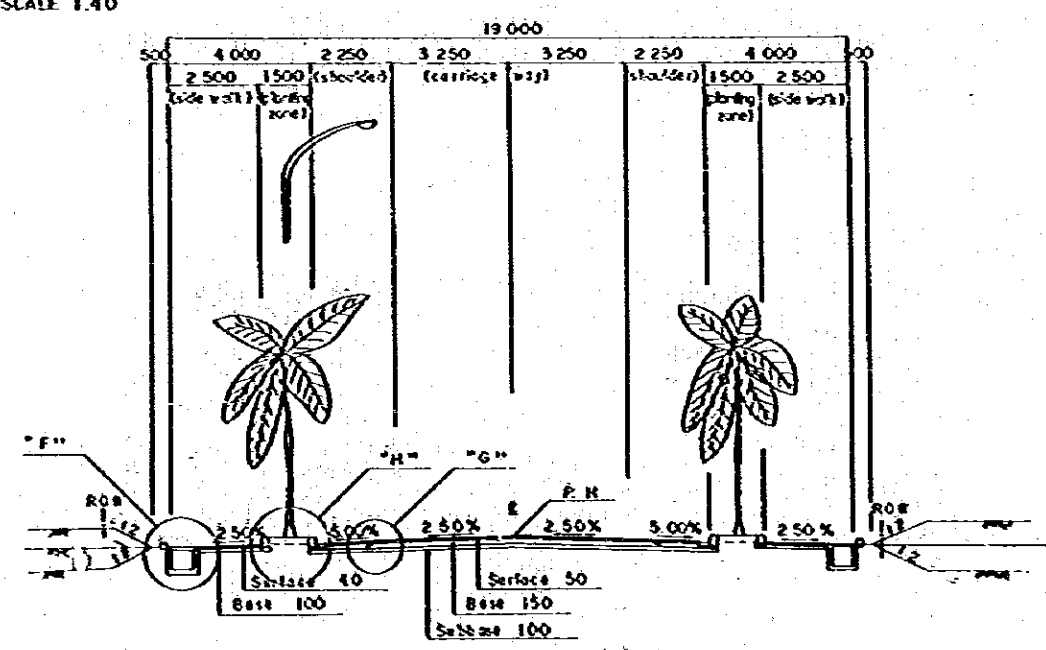
DETAIL "B" SCALE 1:40



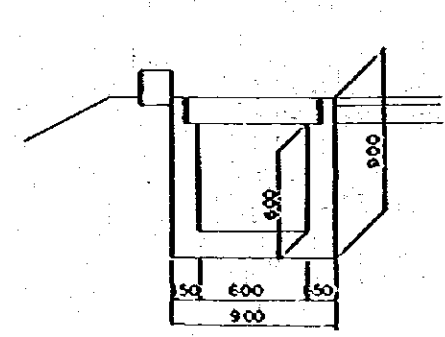
DETAIL "D" & "E" SCALE 1:40



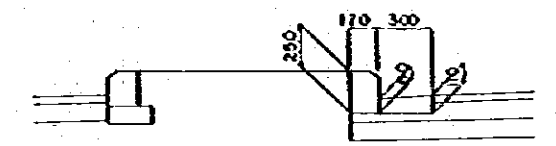
DETAIL "G" SCALE 1:40



TYPICAL CROSS SECTION OF T-2 SCALE 1:40



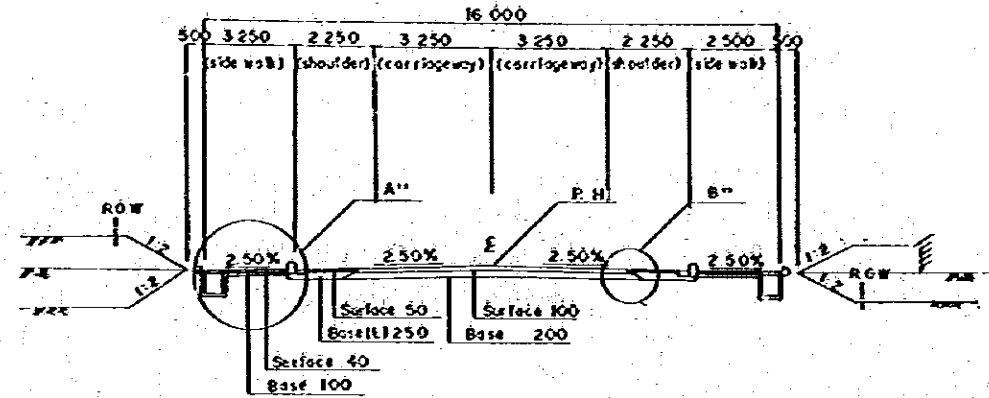
DETAIL "F" SCALE 1:40



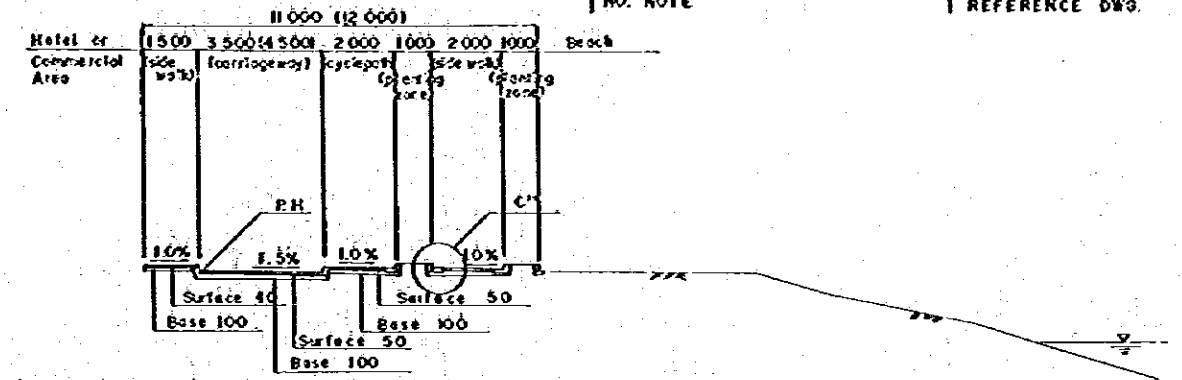
DETAIL "H" SCALE 1:40

TYPICAL CROSS SECTION

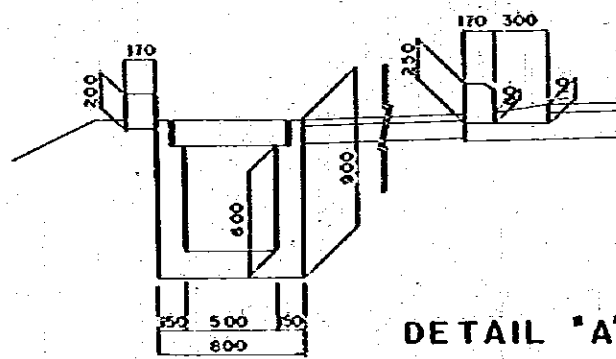
KINGDOM OF THAILAND	
TOURIST ORGANIZATION OF THAILAND	
PATTAYA TOURISM DEVELOPMENT PROJECT, PHASE-I	
SYSTEM: ROAD AND STREET	
TYPICAL CROSS SECTION(2)	DATE: 1978
(T-3, T-4, T-5, T-6, R-1, R-2)	SCALE: 1:200, 1:40
DWG. NO. R-003	3 / 134
J.I.C.A.	
JAPAN INTERNATIONAL COOPERATION AGENCY	
NO. NOTE	REFERENCE DWG.



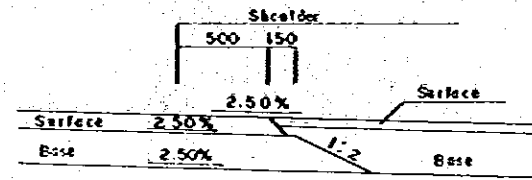
TYPICAL CROSS SECTION OF T-5, R-1 & R-2 SCALE 1:200



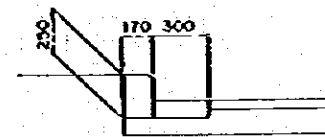
TYPICAL CROSS SECTION OF T-3 SCALE 1:200



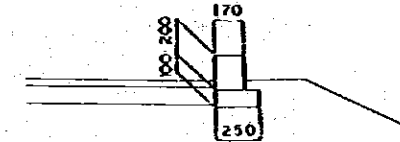
DETAIL "A" SCALE 1:40



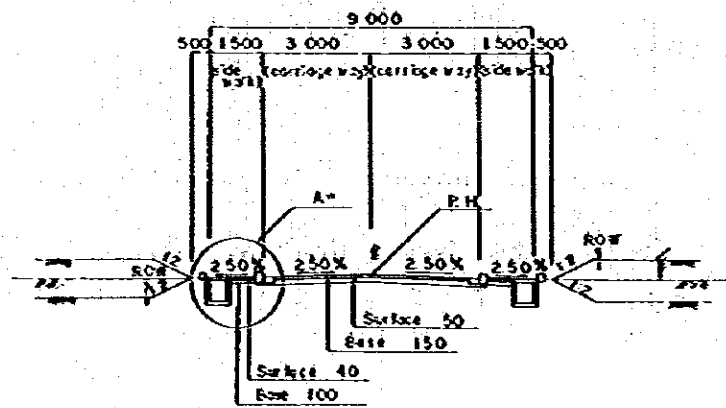
DETAIL "B" SCALE 1:40



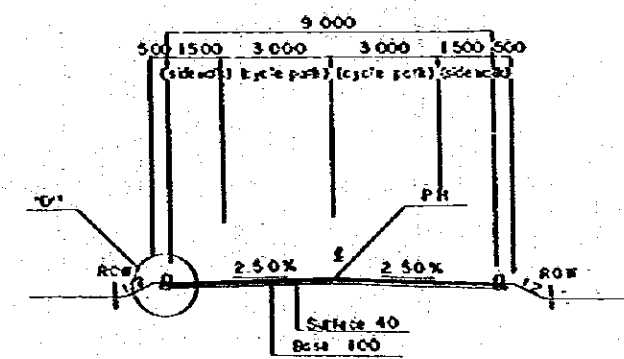
DETAIL "C" SCALE 1:40



DETAIL "D" SCALE 1:40



TYPICAL CROSS SECTION OF T-6 & R-2 SCALE 1:200



TYPICAL CROSS SECTION OF T-4 SCALE 1:200

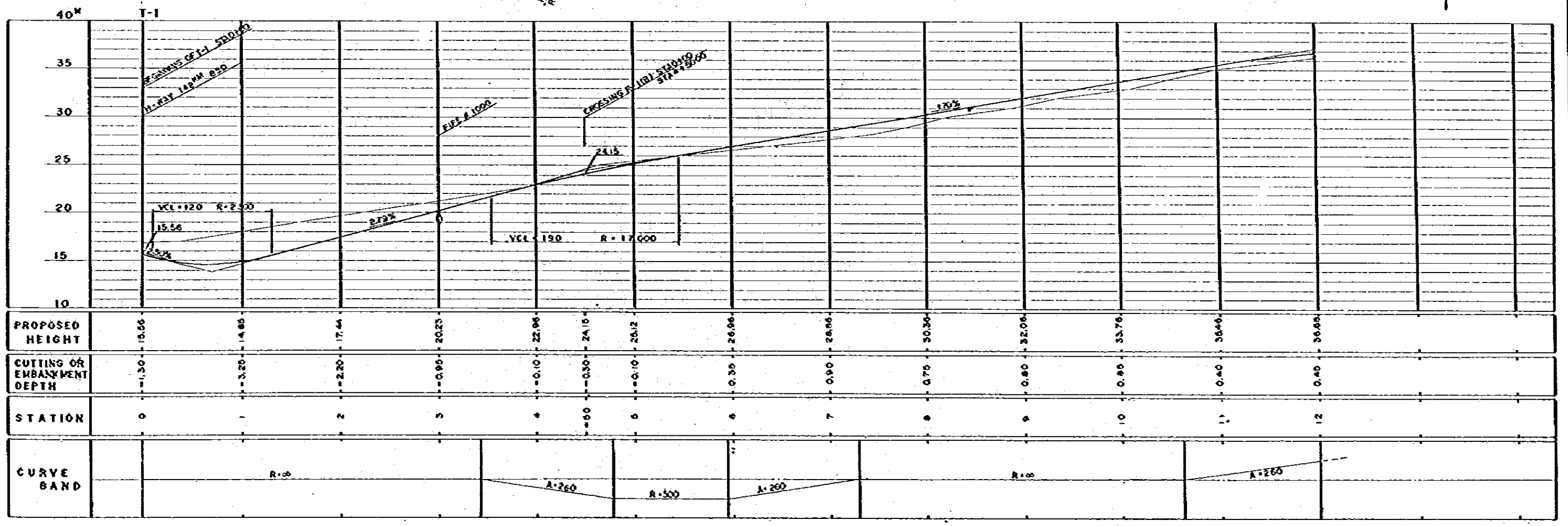
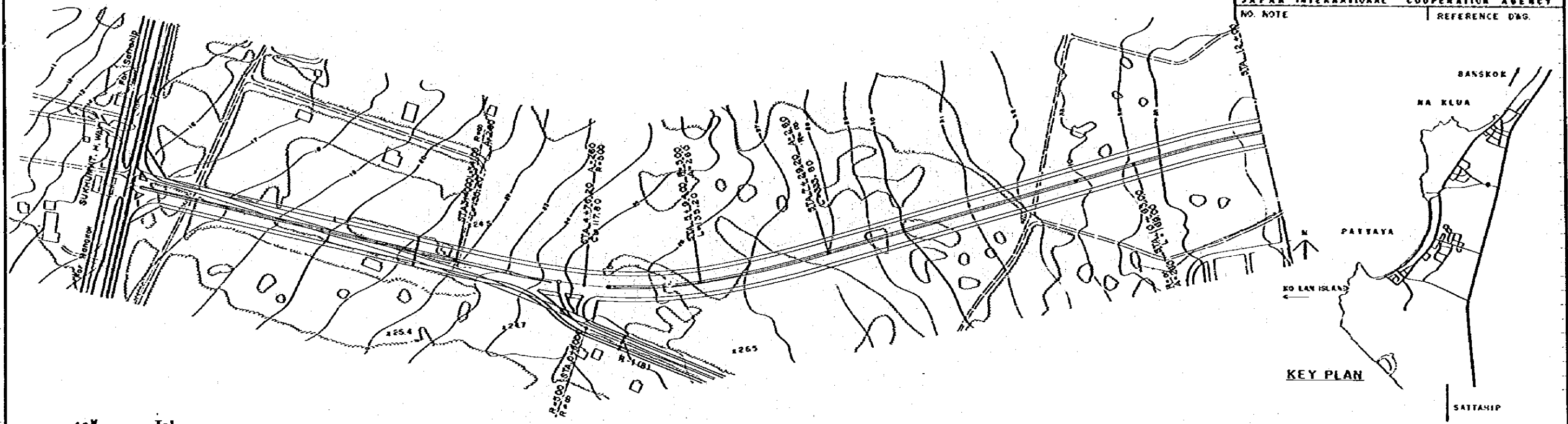
KINGDOM OF THAILAND
 TOURIST ORGANIZATION OF THAILAND
 PATTAYA TOURISM DEVELOPMENT PROJECT, PHASE-I
 SYSTEM: ROAD AND STREET
 PLAN AND PROFILE
 (T-1 (I))

DATE: 1978
 SCALE: H=1:4000 V=1:400

DWG. NO. R-004 4 / 134

J.I.C.A.
 JAPAN INTERNATIONAL COOPERATION AGENCY

NO. NOTE REFERENCE DWG.

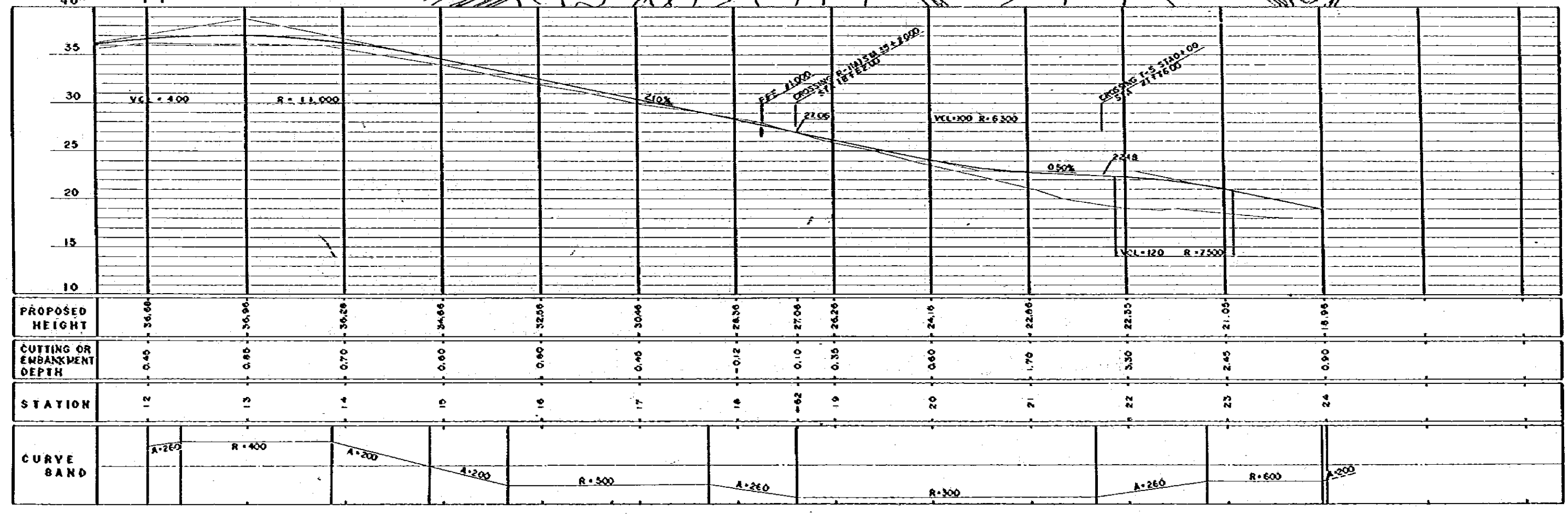
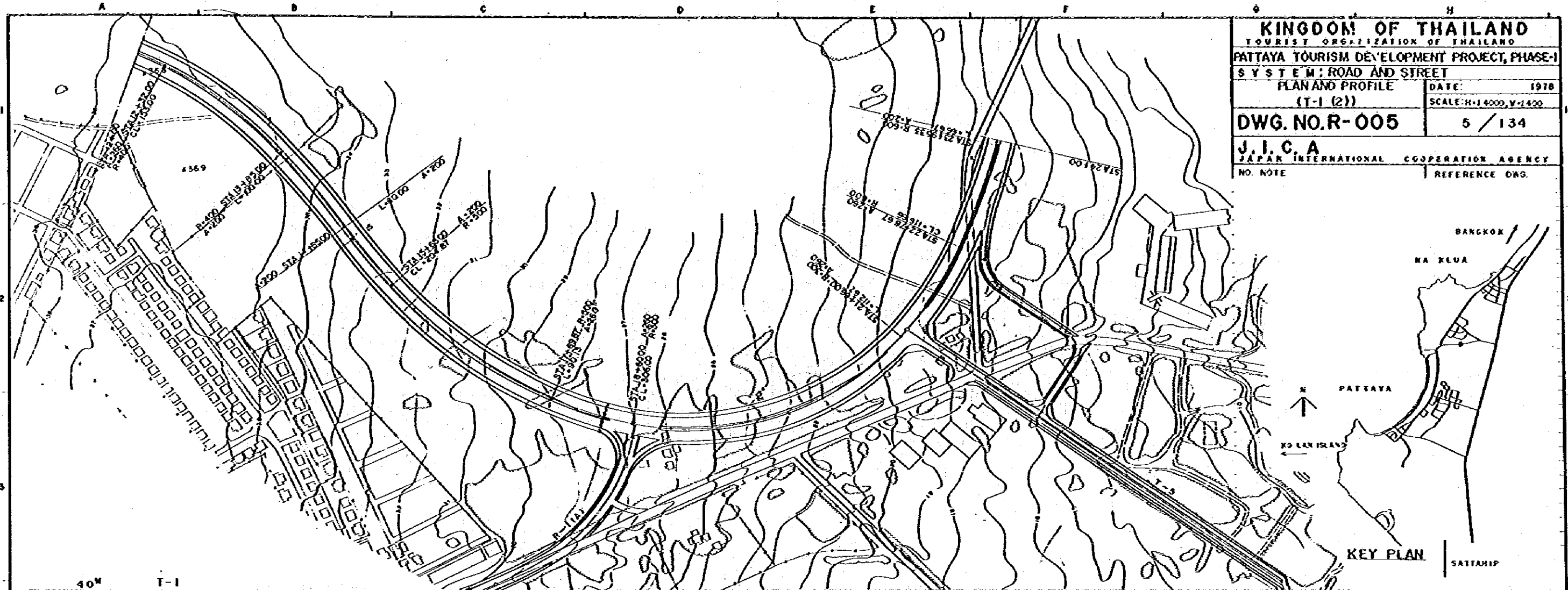


KINGDOM OF THAILAND
 TOURIST ORGANIZATION OF THAILAND
PATTAYA TOURISM DEVELOPMENT PROJECT, PHASE-I
SYSTEM: ROAD AND STREET
 PLAN AND PROFILE
 (T-1 (2))

DATE: 1978
 SCALE: H:1/4000, V:1/400

DWG. NO. R-005 5 / 134

J. I. C. A.
 JAPAN INTERNATIONAL COOPERATION AGENCY
 NO. NOTE | REFERENCE ORG.

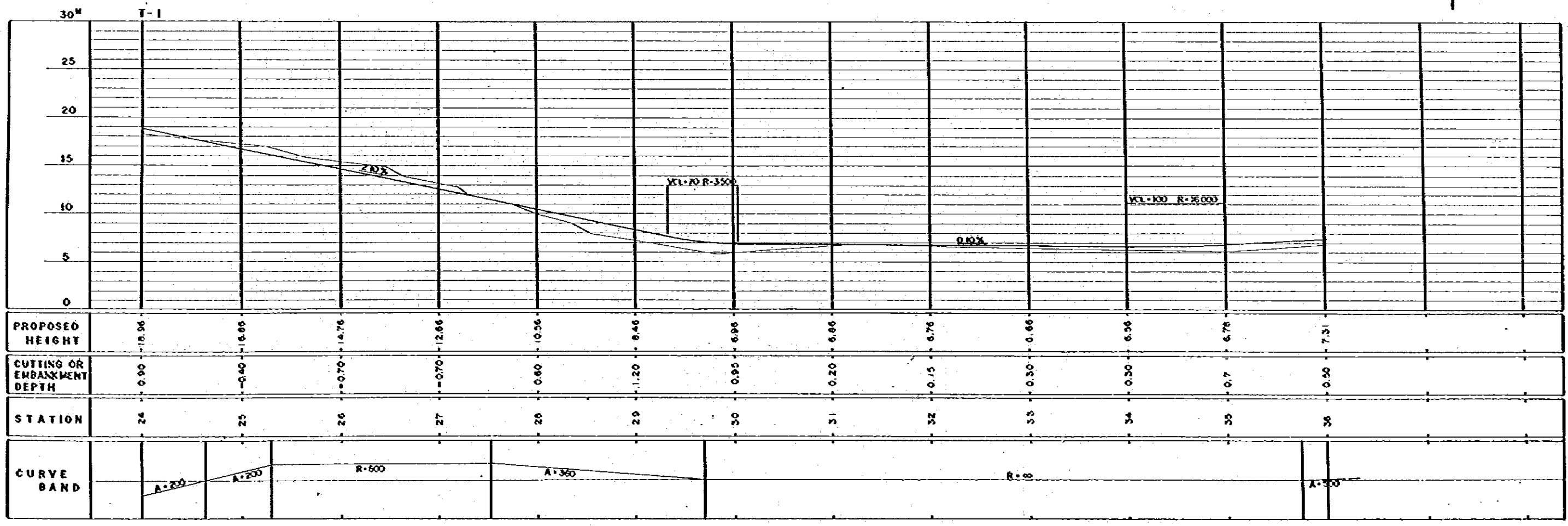



KINGDOM OF THAILAND
 TOURIST ORGANIZATION OF THAILAND
PATTAYA TOURISM DEVELOPMENT PROJECT, PHASE-I
 SYSTEM: ROAD AND STREET
 PLAN AND PROFILE
 (T-1 (3))

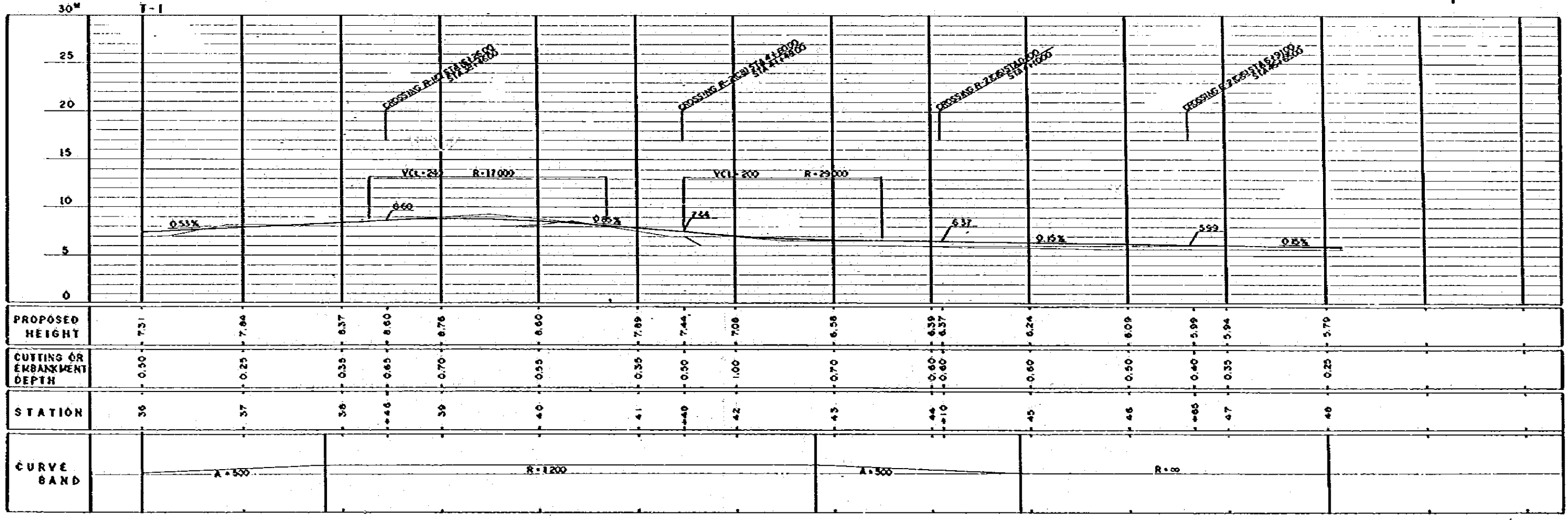
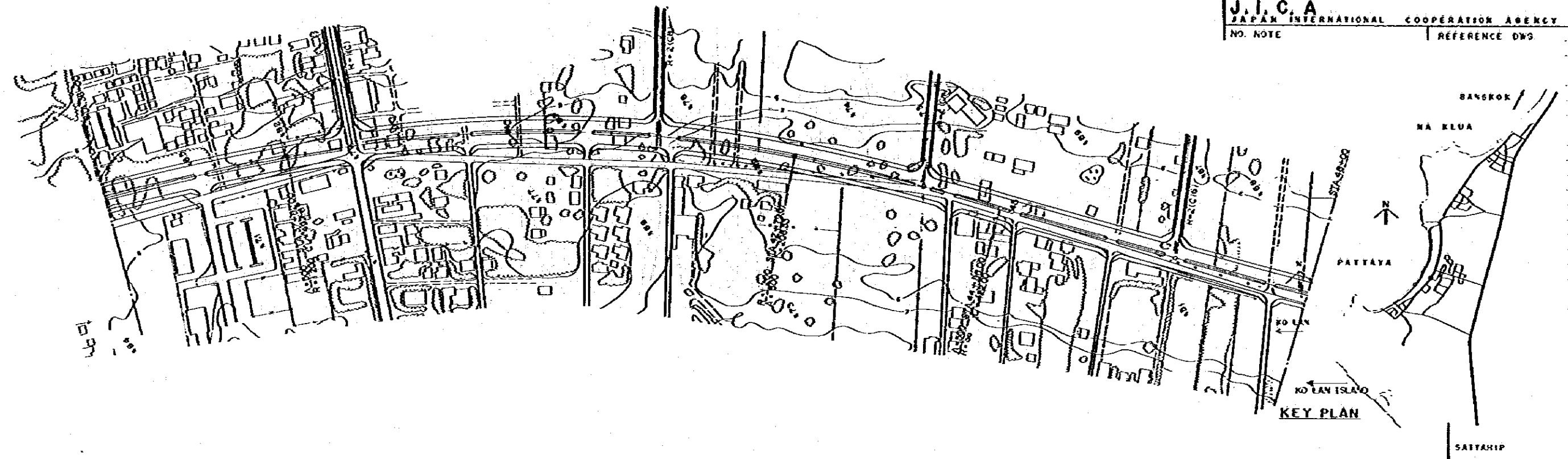
DATE: 1978
 SCALE: H-1/4000, V-1/400

DWG. NO. R-006 6 / 134

J.I.C.A.
 JAPAN INTERNATIONAL COOPERATION AGENCY
 NO. NOTE REFERENCE DWG.



KINGDOM OF THAILAND
 TOURIST ORGANIZATION OF THAILAND
PATTAYA TOURISM DEVELOPMENT PROJECT, PHASE-1
 SYSTEM: ROAD AND STREET
 PLAN AND PROFILE (T-1(4)) DATE: 1978
 SCALE: H=1/4000, V=1/400
DWG. NO. R-007 7/134
J.I.C.A.
 JAPAN INTERNATIONAL COOPERATION AGENCY
 NO. NOTE REFERENCE DWG

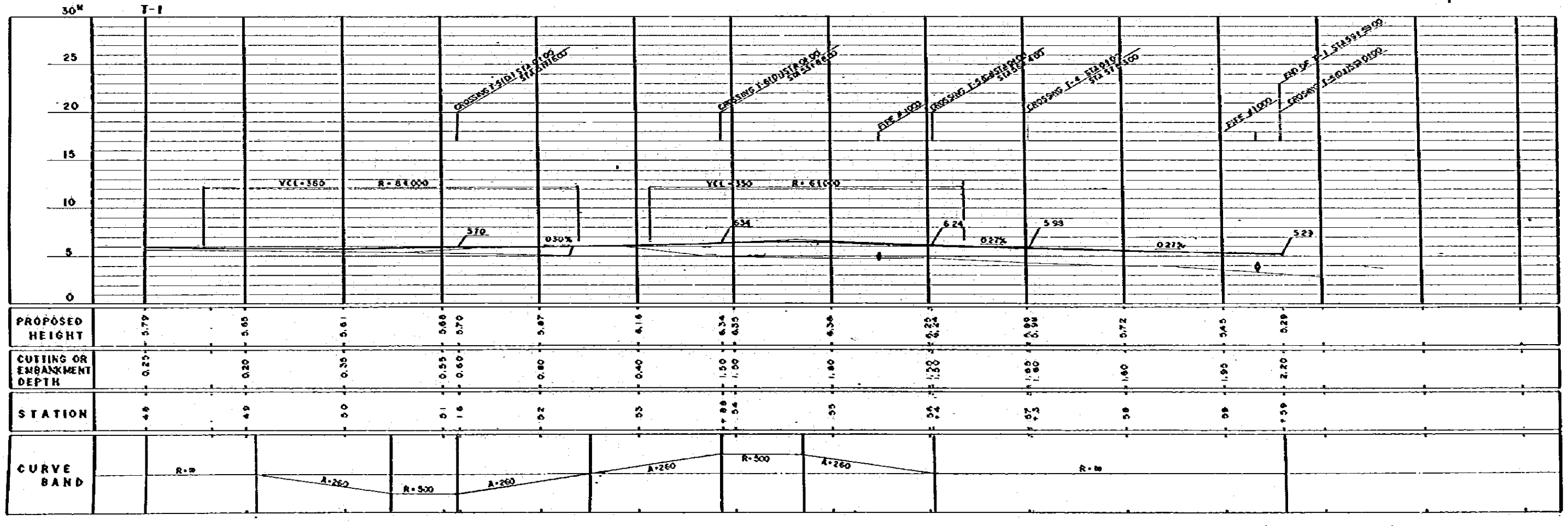
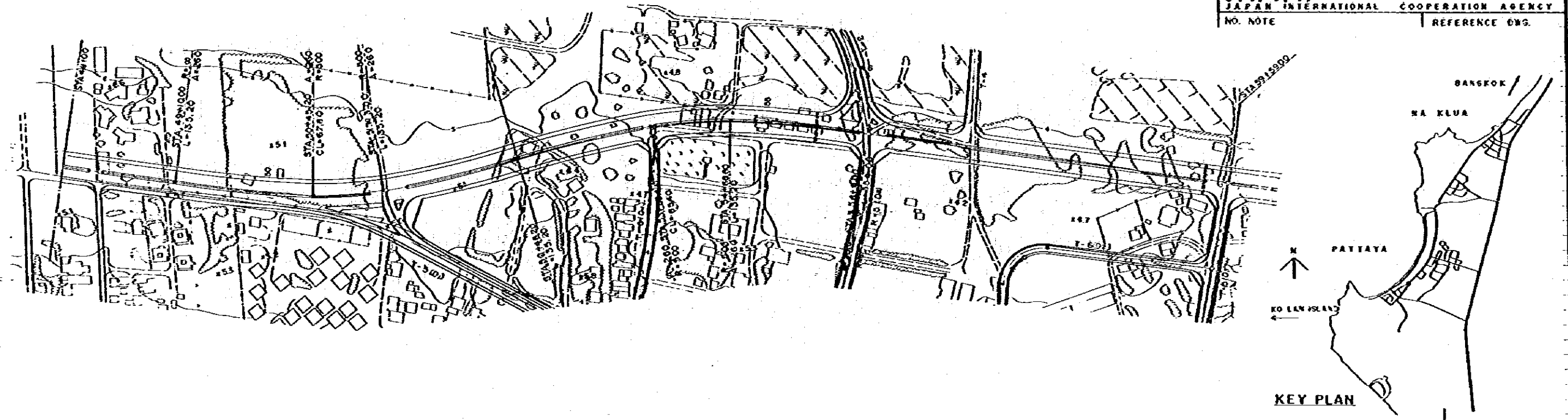


KINGDOM OF THAILAND
 TOURIST ORGANIZATION OF THAILAND
PATTAYA TOURISM DEVELOPMENT PROJECT, PHASE-I
 SYSTEM: ROAD AND STREET
 PLAN AND PROFILE
 (T-1 (5))


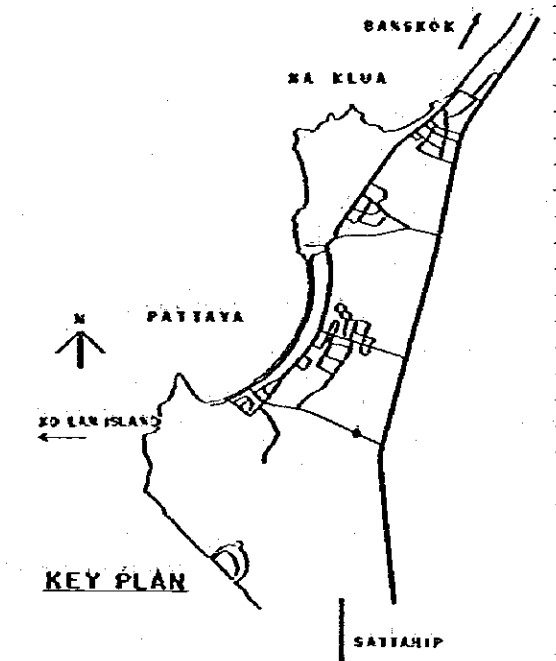
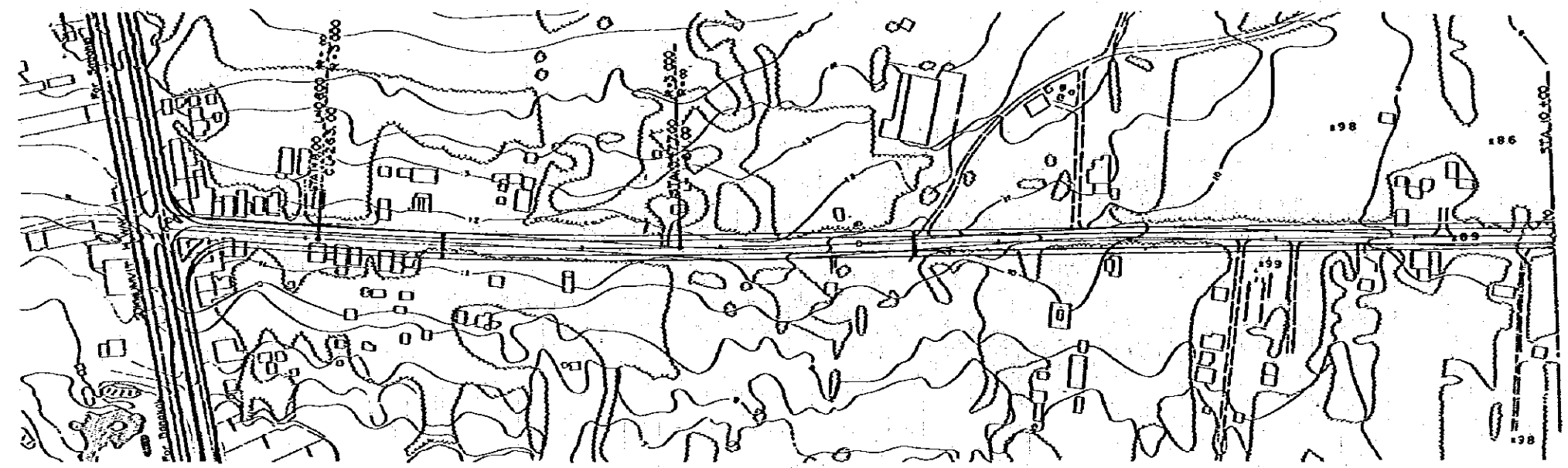
DATE: 1978
 SCALE: H=1:4000, V=1:400

DWG. NO. R-008 8 / 134

J. I. C. A.
 JAPAN INTERNATIONAL COOPERATION AGENCY
 NO. NOTE REFERENCE DWG.



KINGDOM OF THAILAND
 TOURIST ORGANIZATION OF THAILAND
PATTAYA TOURISM DEVELOPMENT PROJECT, PHASE-I
 SYSTEM: ROAD AND STREET
 PLAN AND PROFILE (T-2 (I))
 DATE: 1978
 SCALE: H:14000, V:1400
DWG. NO. R-010 10 / 134
J. I. C. A.
 JAPAN INTERNATIONAL COOPERATION AGENCY
 NO. NOTE REFERENCE DWG.

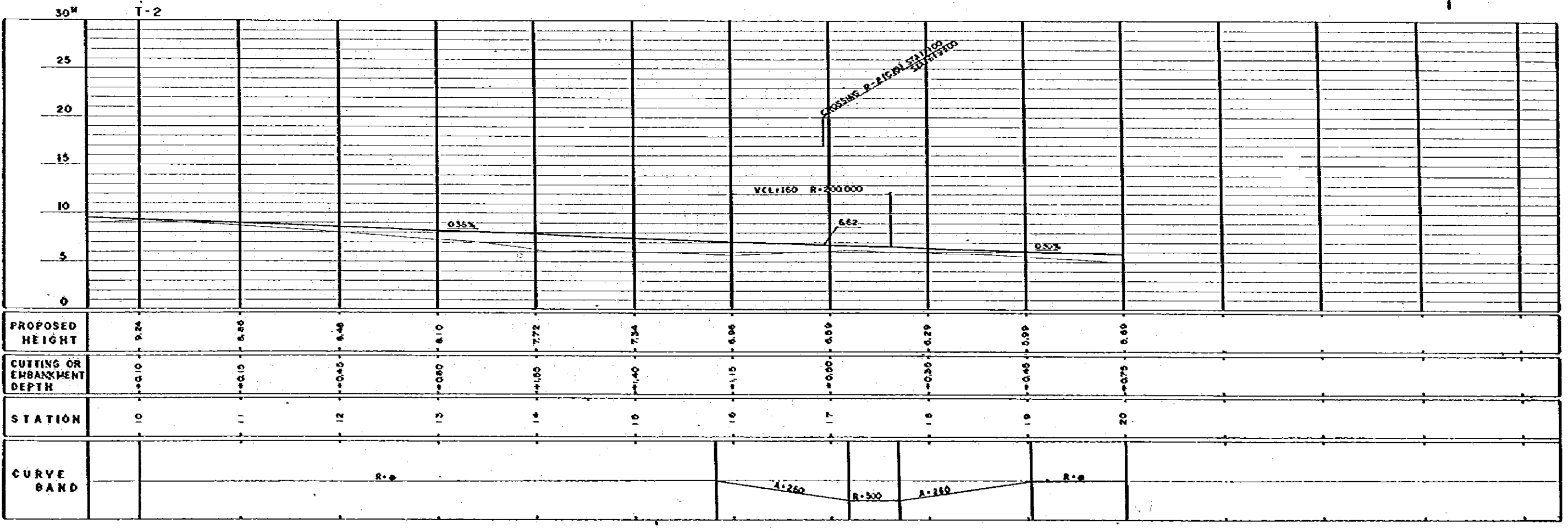
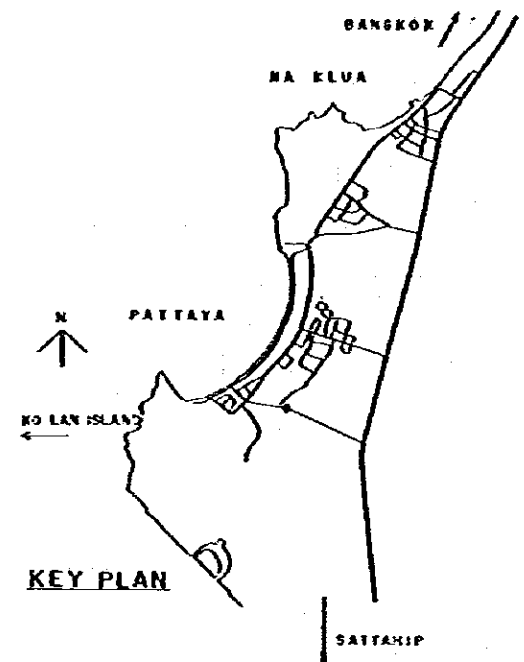



KINGDOM OF THAILAND
 TOURIST ORGANIZATION OF THAILAND
PATTAYA TOURISM DEVELOPMENT PROJECT, PHASE-I
SYSTEM: ROAD AND STREET
 PLAN AND PROFILE
 (T-2(2))

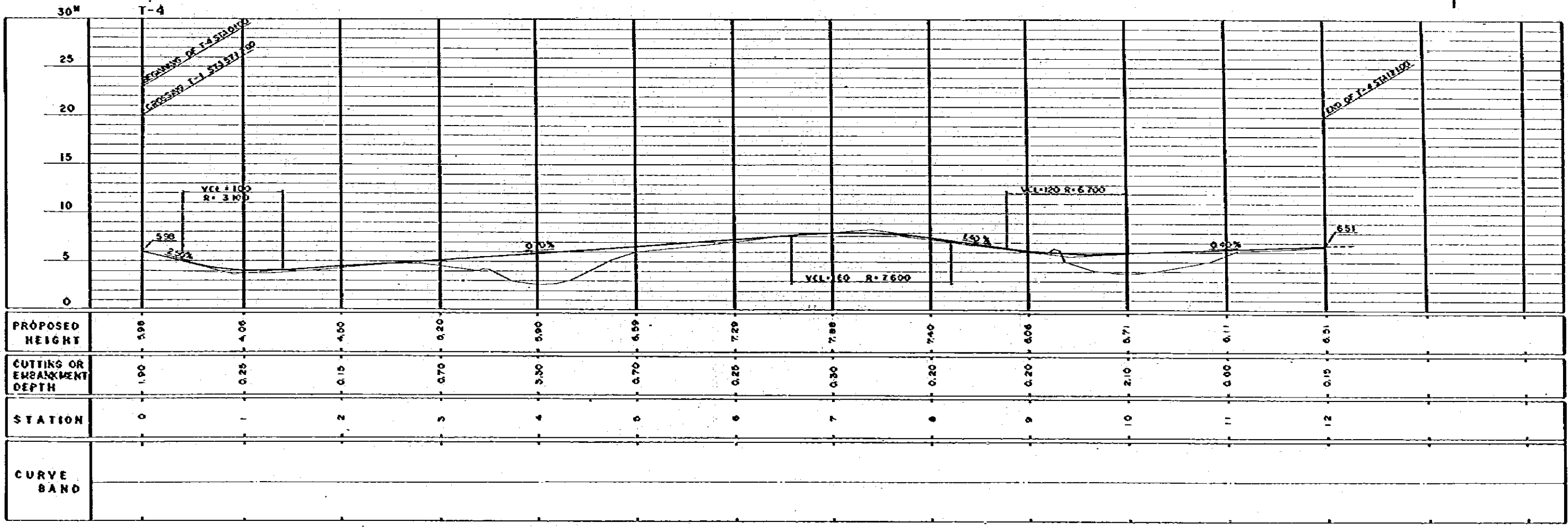
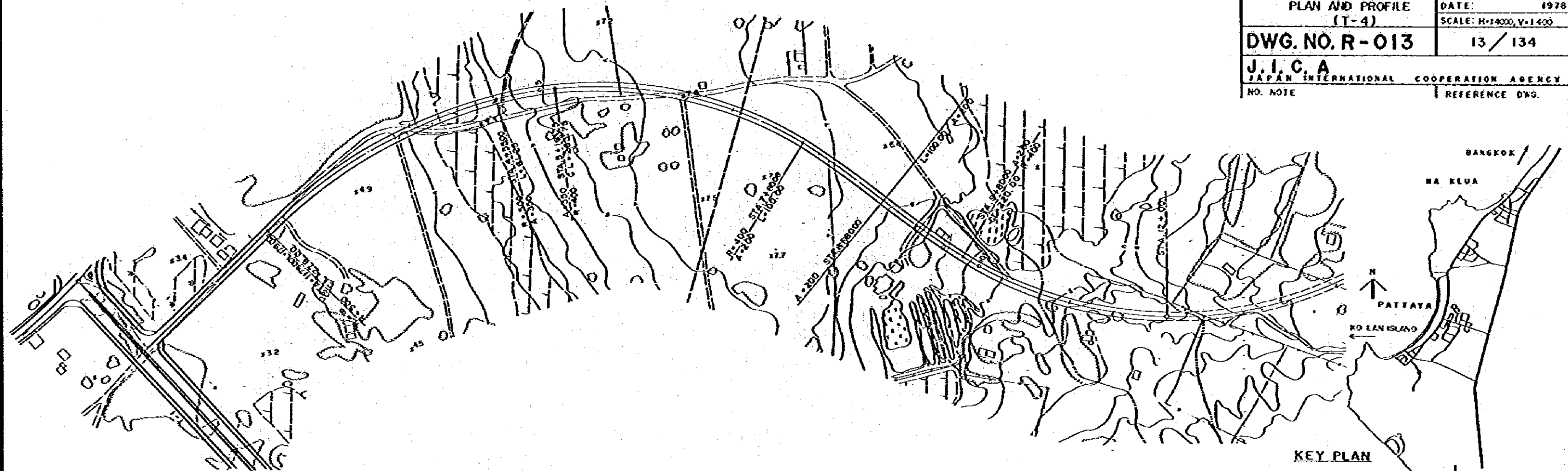
DATE: 1978
 SCALE: H=1:4000, V=1:400

DWG. NO. R-011 11 / 134

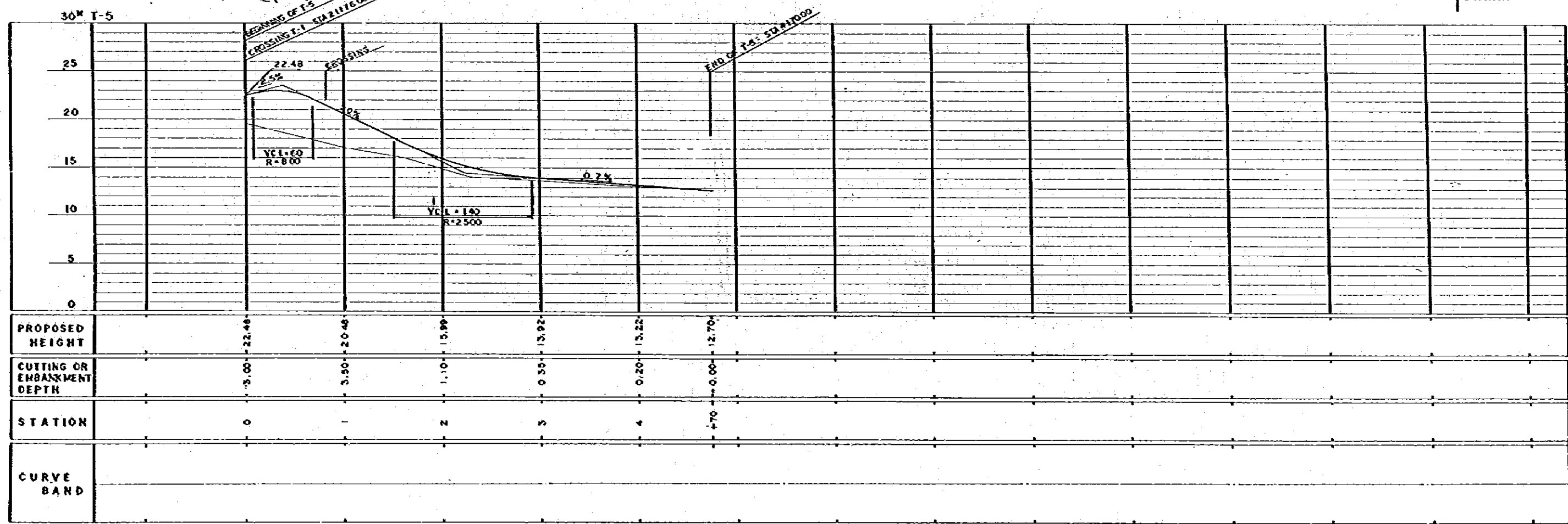
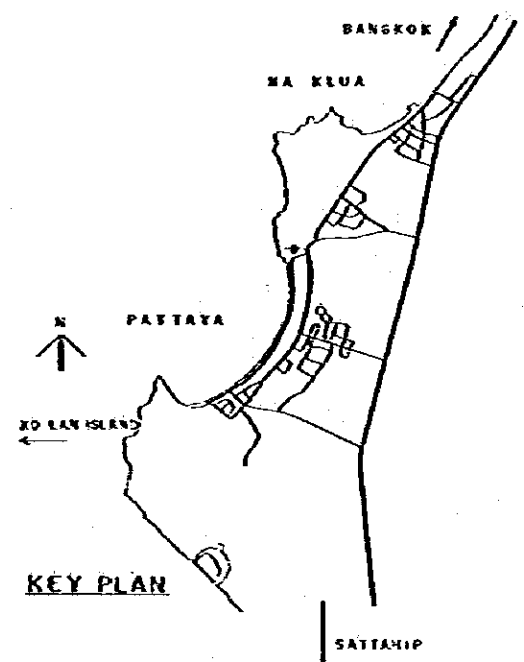
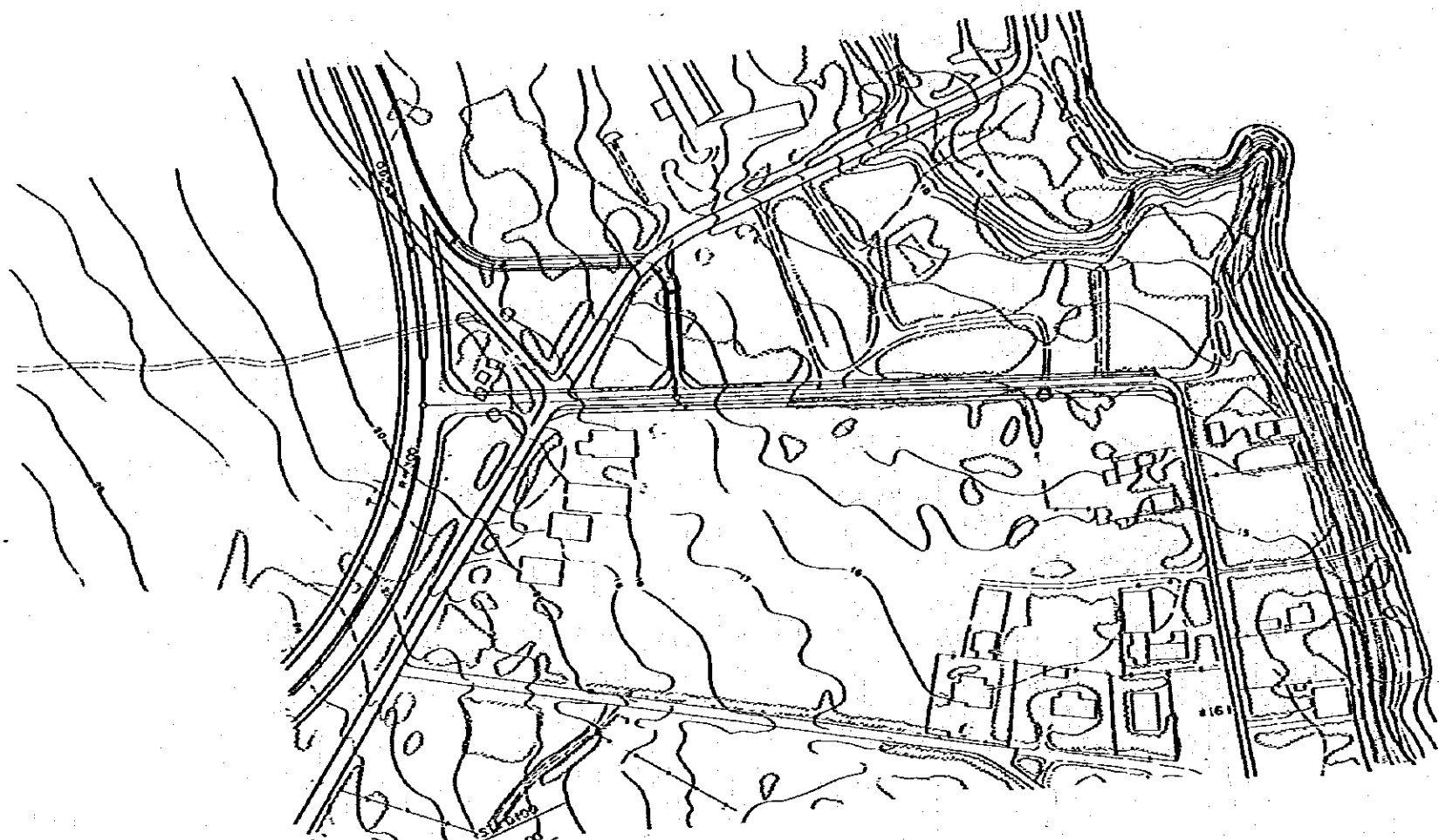
J. I. C. A.
 JAPAN INTERNATIONAL COOPERATION AGENCY
 NO. NOTE REFERENCE DWG.




KINGDOM OF THAILAND
 TOURIST ORGANIZATION OF THAILAND
PATTAYA TOURISM DEVELOPMENT PROJECT, PHASE-I
 SYSTEM: ROAD AND STREET
 PLAN AND PROFILE (T-4) DATE: 1978
 SCALE: H:1:400, V:1:400
DWG. NO. R-013 13 / 134
J. I. C. A.
 JAPAN INTERNATIONAL COOPERATION AGENCY
 NO. NOTE REFERENCE DWG.

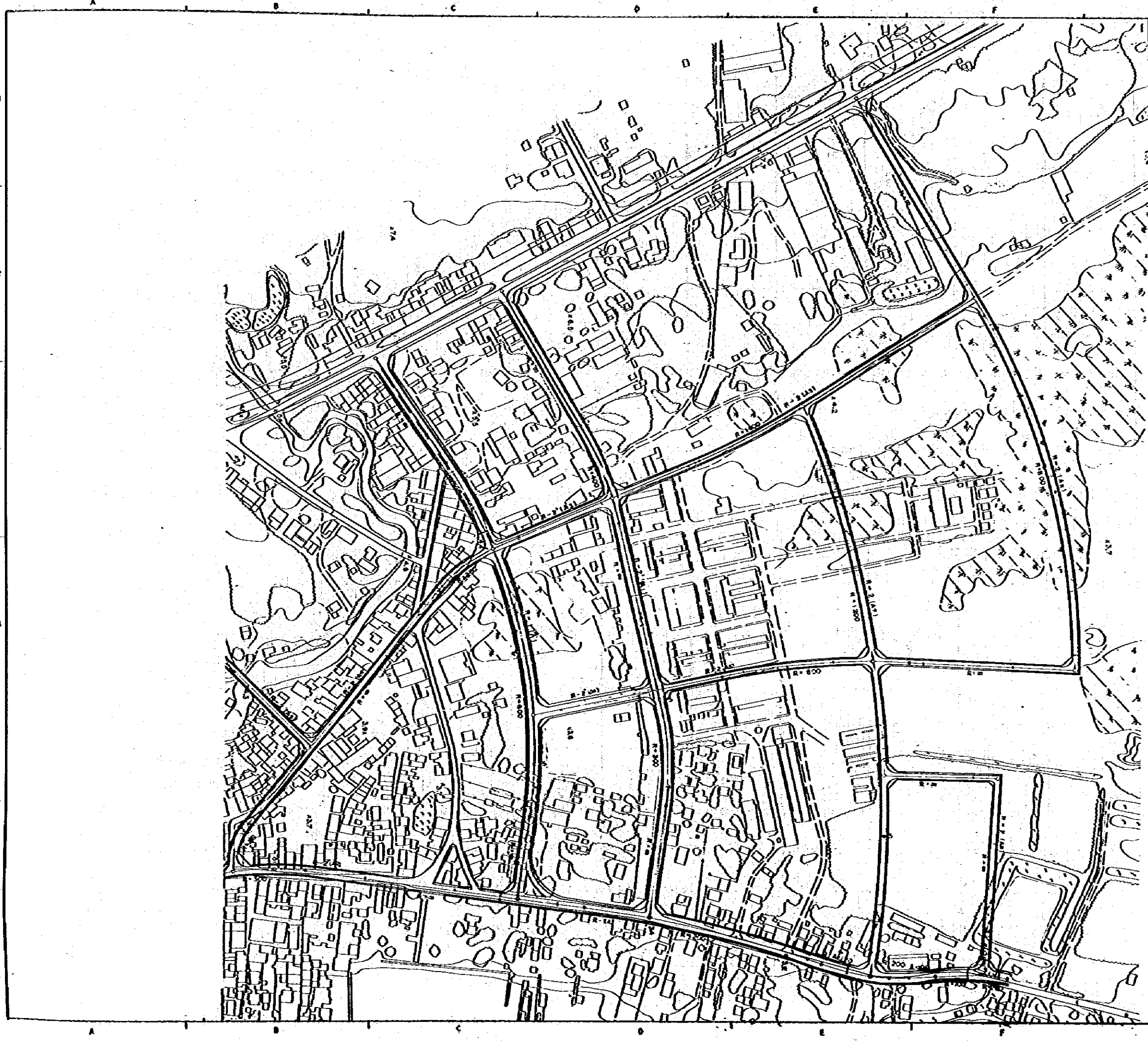


KINGDOM OF THAILAND
 TOURIST ORGANIZATION OF THAILAND
PATTAYA TOURISM DEVELOPMENT PROJECT, PHASE-1
SYSTEM: ROAD AND STREET
 PLAN AND PROFILE (T-5) DATE: 1978
 SCALE: H-1:4000 V-1:400
DWG. NO. R-014 14 / 134
J.I.C.A.
 JAPAN INTERNATIONAL COOPERATION AGENCY
 NO. NOTE REFERENCE DWG.

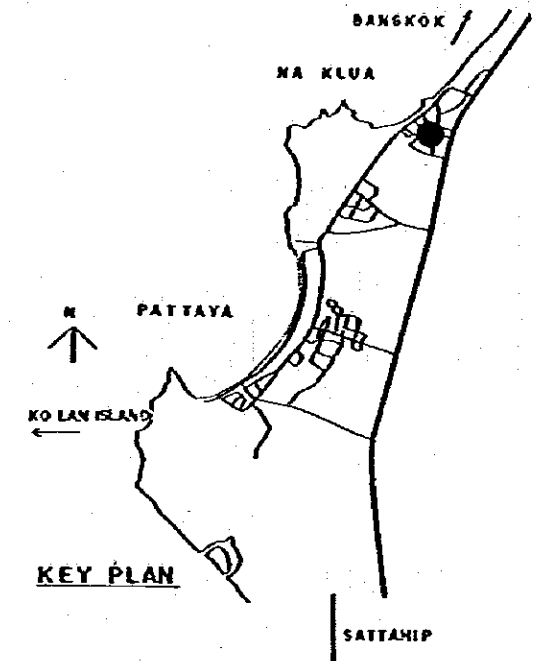




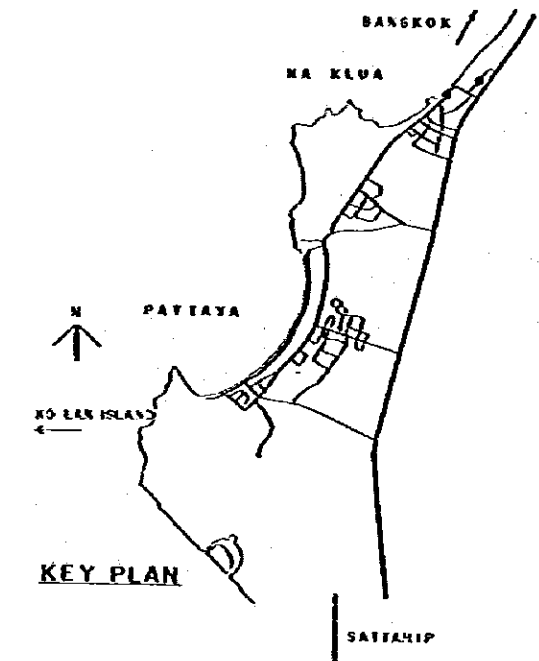
KINGDOM OF THAILAND	
TOURIST ORGANIZATION OF THAILAND	
PATTAYA TOURISM DEVELOPMENT PROJECT, PHASE-I	
SYSTEM: ROAD AND STREET	
PLAN (NA KLUA (A)-(II))	DATE: 1978
DWG. NO. R-015	SCALE: 1/4000
15 / 134	
J. I. C. A.	
JAPAN INTERNATIONAL COOPERATION AGENCY	
NO. NOTE	REFERENCE DWG.



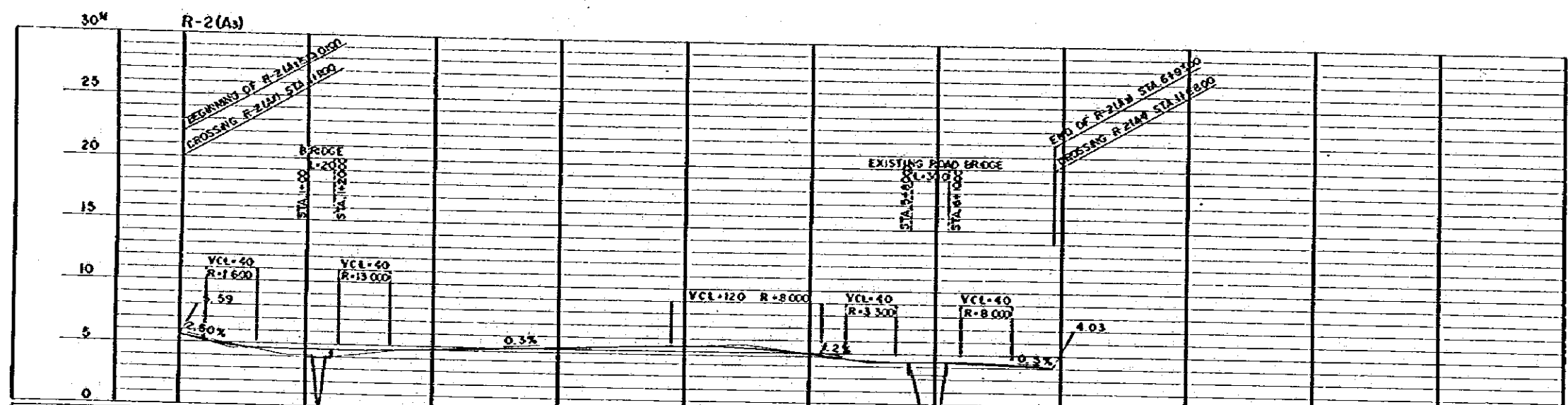


KINGDOM OF THAILAND	
TOURIST ORGANIZATION OF THAILAND	
PATTAYA TOURIST DEVELOPMENT PROJECT, PHASE-1	
SYSTEM: ROAD AND STREET	
PLAN (NA KLUA A-2)	DATE: 1978
	SCALE: 1:4000
DWG. NO. R-016	16 / 134
J. I. C. A.	
JAPAN INTERNATIONAL COOPERATION AGENCY	
NO NOTE	REFERENCE DWG

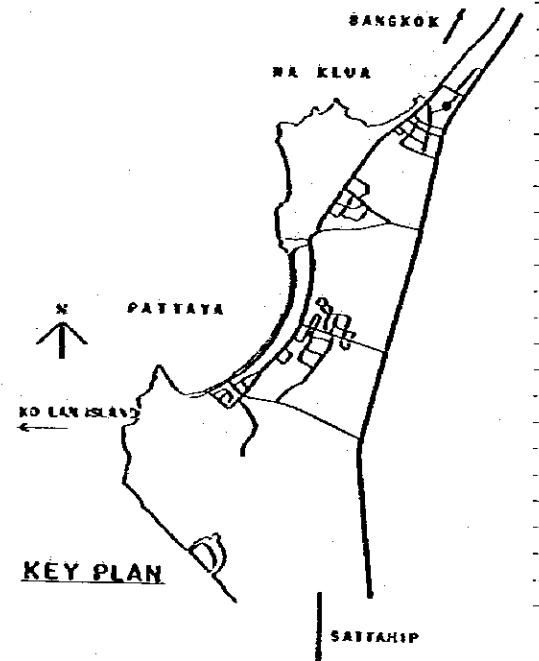




KINGDOM OF THAILAND
 TOURIST ORGANIZATION OF THAILAND
PATTAYA TOURISM DEVELOPMENT PROJECT, PHASE-I
 SYSTEM: ROAD AND STREET
 PROFILE (R-2(A3)) DATE: 1978
 SCALE: H:1:4000, V:1:400
DWG. NO. R-018 18 / 134
J. I. C. A.
 JAPAN INTERNATIONAL COOPERATION AGENCY
 NO. NOTE REFERENCE DWG.



PROPOSED HEIGHT	5.89	4.59	4.78	5.06	6.30	4.89	4.30	4.05
CUTTING OR EMBANKMENT DEPTH	0.00	0.50	0.00	0.40	0.75	0.20	4.30	0.10
STATION	0	1	2	3	4	5	6	7+00
CURVE BAND								



PROPOSED HEIGHT																			
CUTTING OR EMBANKMENT DEPTH																			
STATION																			
CURVE BAND																			

KINGDOM OF THAILAND
 TOURIST ORGANIZATION OF THAILAND
PATTAYA TOURISM DEVELOPMENT PROJECT, PHASE-I
 SYSTEM: ROAD AND STREET
 PROFILE (R-2(A), R-2(A), R-2(A)) DATE: 1978
 SCALE: H=1/4000, V=1/400
DWG. NO. R-019 19/134
J. I. C. A.
 JAPAN INTERNATIONAL COOPERATION AGENCY
 NO. NOTE REFERENCE DWG.

