

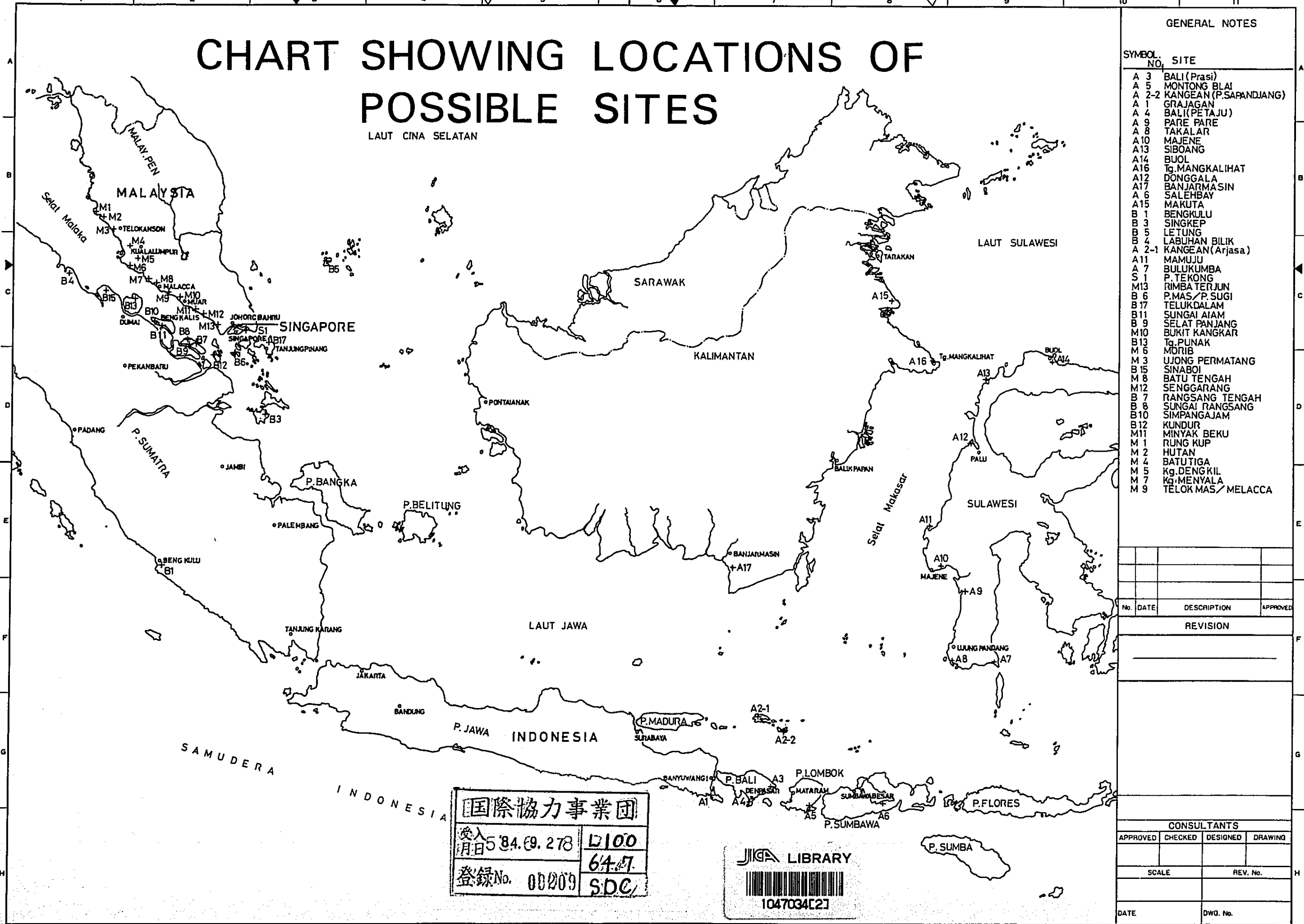
SITE PLAN

MALACCA/SINGAPORE LOMBOK/MAKASSAR STRAITS

L100
64.7
SDC

CHART SHOWING LOCATIONS OF POSSIBLE SITES

LAUT CINA SELATAN



GENERAL NOTES

SYMBOL NO.	SITE
A 3	BALI (Prasi)
A 5	MONTONG BLAI
A 2-2	KANGEAN (P.SAPANDIANG)
A 1	GRAJAGAN
A 4	BALI (PETAJU)
A 9	PARE PARE
A 8	TAKALAR
A 10	MAJENE
A 13	SIBOANG
A 14	BUOL
A 16	Tg. MANGKALIHAT
A 12	DONGGALA
A 17	BANJARMASIN
A 6	SALEHBAY
A 15	MAKUTA
B 1	BENGLULU
B 3	SINGKEP
B 5	LETUNG
B 4	LABUHAN BILIK
A 2-1	KANGEAN (Arjasa)
A 11	MAMUJU
A 7	BULUKUMBA
S 1	P. TEKONG
M 13	RIMBA TERJUN
B 6	P. MAS / P. SUGI
B 17	TELUKDALAM
B 11	SUNGAI AIAM
B 9	SELAT PANJANG
M 10	BUKIT KANGKAR
B 13	Tg. PUNAK
M 6	MORIB
M 3	UJONG PERMATANG
B 15	SINABOI
M 8	BATU TENGAH
M 12	SENGGARANG
B 7	RANGSANG TENGAH
B 8	SUNGAI RANGSANG
B 10	SIMPANGAJAM
B 12	KUNDUR
M 11	MINYAK BEKU
M 1	RUNG KUP
M 2	HUTAN
M 4	BATUTIGA
M 5	Kg. DENGKIL
M 7	Kg. MENYALA
M 9	TELOK MAS / MELACCA

No.	DATE	DESCRIPTION	APPROVED
-----	------	-------------	----------

REVISION

CONSULTANTS

APPROVED	CHECKED	DESIGNED	DRAWING
SCALE		REV. No.	
DATE		DWG. No.	

国際協力事業団
 受入月日 5'84.09.278
 登録No. 00209
 64.7
 SDC



SITE PLAN

SCHEDULE OF DRAWING

RING NO	DRAWING NO	DESCRIPTION OF DRAWING
1	001	STANDARD SITE PLAN DECCA
2	002	STANDARD SITE PLAN LORAN-C
3	003	SITE PLAN BALI (Prasi) LOMBOK STRAIT DECCA
4	004	☞ MONTONG BLAI ☞ ☞
5	005	☞ KANGEAN (P. SAPANDJANG) ☞ ☞
6	006	☞ GRAJAGAN ☞ ☞
7	007	☞ BALI (PETAJU) ☞ ☞
8	008	☞ PARE PARE S. MAKASAR STRAIT ☞
9	009	☞ TAKALAR ☞ ☞
10	010	☞ MAJENE ☞ ☞
11	011	☞ SIBOANG N. MAKASAR STRAIT ☞
12	012	☞ BUOL ☞ ☞
13	013	☞ Tg. MANG KALIHAT ☞ ☞
14	014	☞ DONGGALA ☞ ☞
15	015	☞ BANJAR MASIN LORAN-C
16	016	☞ SALEHBAY ☞
17	017	☞ MAKUTA ☞
18	018	☞ BENG KULU ☞
19	019	☞ SINGKEP ☞
20	020	☞ LETUNG ☞
21	021	☞ LABUHAN BILIK ☞
22	022	☞ KANGEAN (Arjasa) LOMBOK STRAIT DECCA
23	023	☞ MAMUJU S. MAKASAR STRAIT ☞
24	024	☞ BULUKUMBA ☞ ☞

GENERAL NOTES

No.	DATE	DESCRIPTION	APPROVED						
REVISION									
CONSULTANTS									
APPROVED	CHECKED	DESIGNED	DRAWING						
SCALE		REV. No.							
DATE		DWG. No.							

SITE PLAN

SCHEDULE OF DRAWING

RING NO	DRAWING NO	DESCRIPTION OF DRAWING
1	025	STANDARD SITE PLAN DECCA
2	026	SITE PLAN P. TEKONG SINGAPORE STRAIT DECCA
3	027	◊ RIMBA TERJUM ◊
4	028	◊ P. MAS / P. SUGI ◊
5	029	◊ TELUKDALM ◊
6	030	◊ SUNGAI AIAM MALACCA STRAIT. S ◊
7	031	◊ SELAT PANJANG ◊
8	032	◊ BUKIT KANGKAR ◊
9	033	◊ Tg. PUNAK ◊
10	034	◊ MORIB MALACCA STRAIT. N ◊
11	035	◊ UJONG PERMATANG ◊
12	036	◊ SINABOI ◊
13	037	◊ BATU TENGAH ◊
14	038	◊ SENGGARANG MALACCA STRAIT. S ◊
15	039	◊ RANGSANG TENGAH ◊
16	040	◊ SUNGAI RANGSANG ◊
17	041	◊ SIMPANG AJAM ◊
18	042	◊ KUNDUR ◊
19	043	◊ MINYAK BEKU ◊
20	044	◊ RUNGKUP MALACCA STRAIT. N ◊
21	045	◊ HUTAN ◊
22	046	◊ BATU. TIGA ◊
23	047	◊ Kg. DENG KIL ◊
24	048	◊ Kg. S. MENYALA ◊
25	049	◊ TELOKMAS / MALACCA ◊

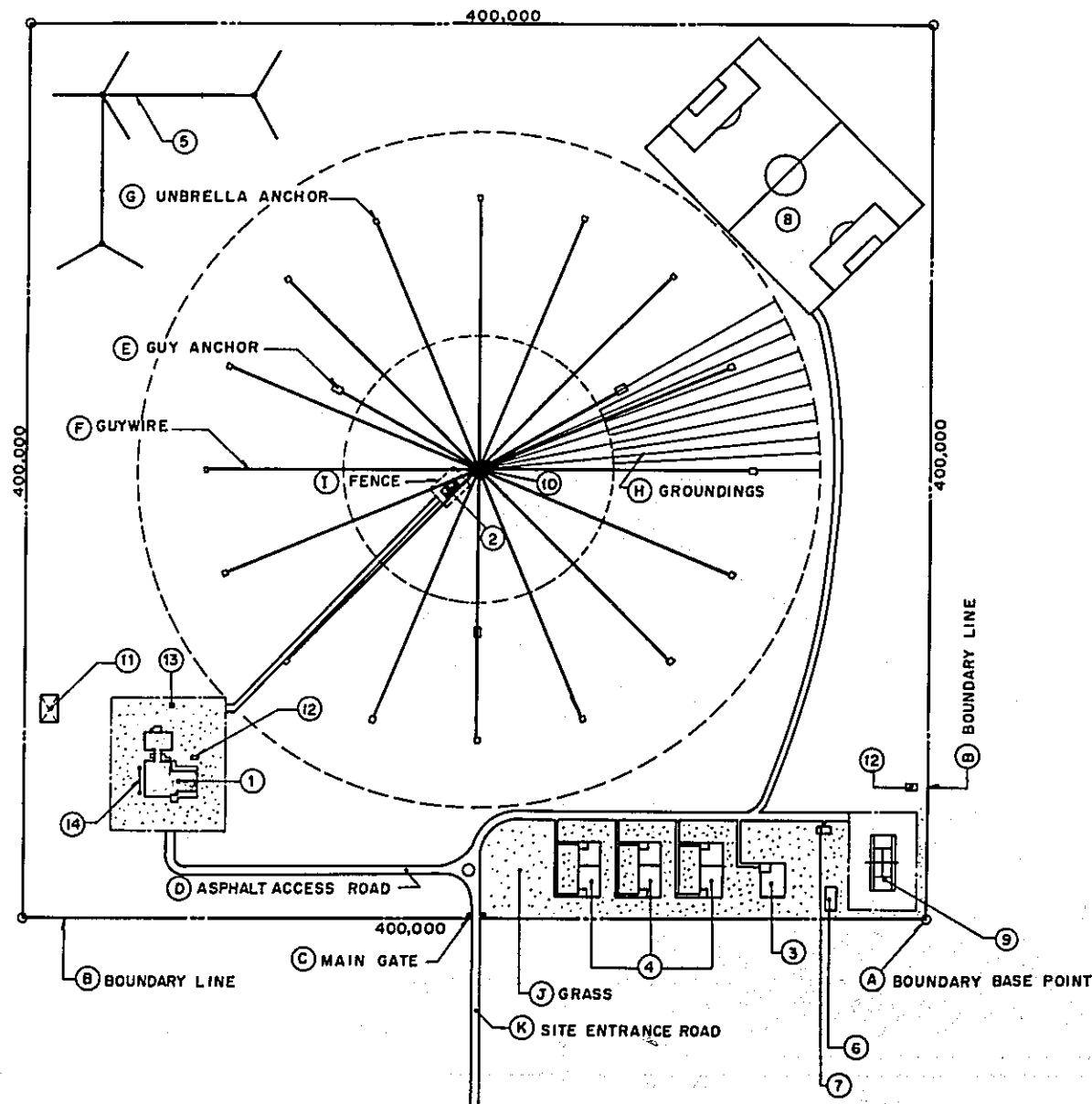
GENERAL NOTES

No.	DATE	DESCRIPTION	APPROVED				
REVISION							
CONSULTANTS							
APPROVED	CHECKED	DESIGNED	DRAWING				
SCALE				REV. No.			
DATE				DWG. No.			

GENERAL NOTES

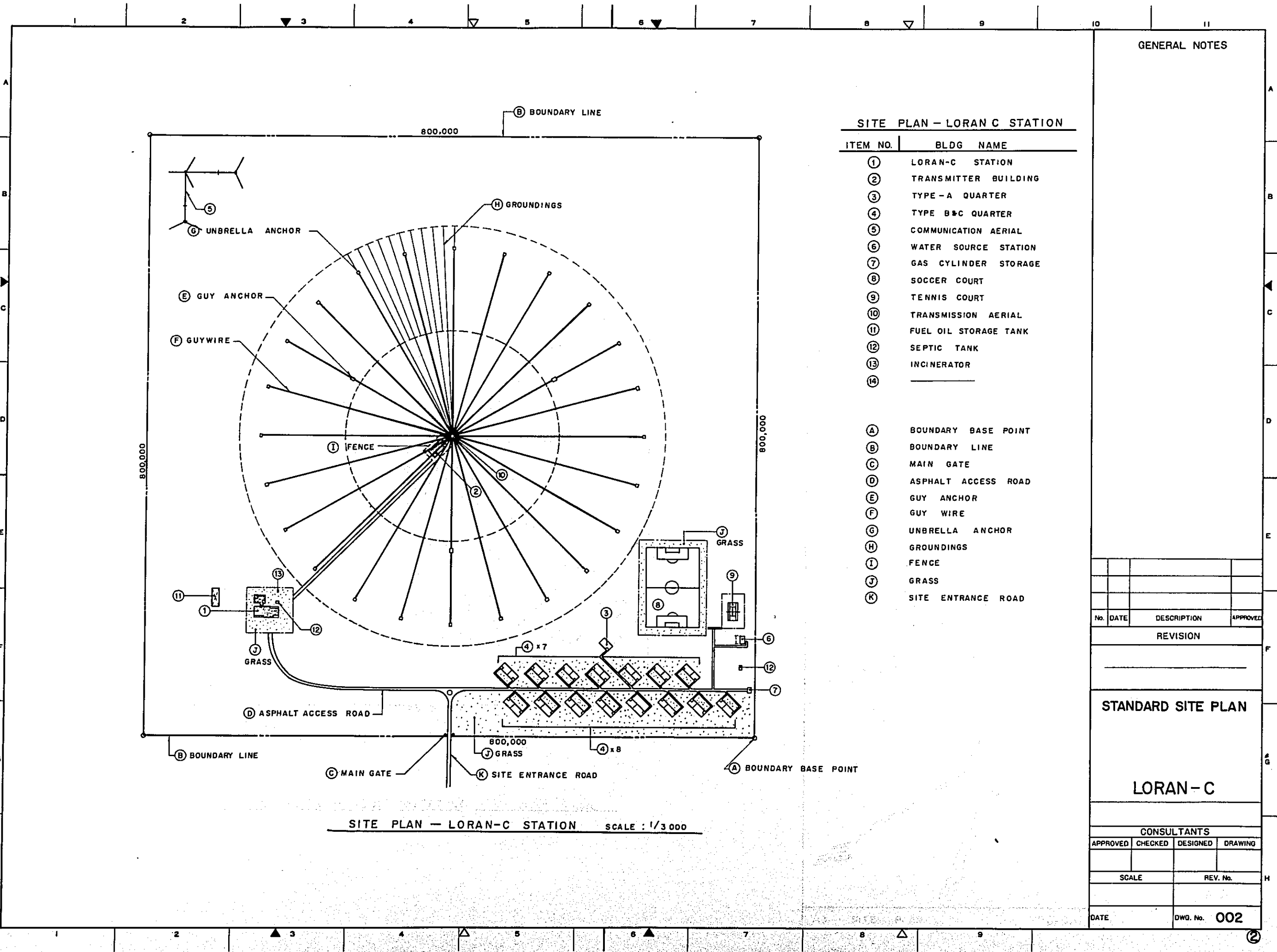
SITE PLAN - DECCA STATION

ITEM NO.	BLDG NAME
①	DECCA STATION
②	COIL HOUSE
③	TYPE - A QUARTER
④	TYPE - B & C QUARTER
⑤	COMMUNICATION AERIAL
⑥	WATER SOURCE STATION
⑦	GAS CYLINDER STORAGE
⑧	SOCCER COURT
⑨	TENNIS COURT
⑩	TRANSMISSION AERIAL
⑪	FUEL OIL STORAGE TANK
⑫	SEPTIC TANK
⑬	INCINERATOR
⑭	DECCA RECEIVING AERIAL
Ⓐ	BOUNDARY BASE POINT
Ⓑ	BOUNDARY LINE
Ⓒ	MAIN GATE
Ⓓ	ASPHALT ACCESS ROAD
Ⓔ	GUY ANCHOR
Ⓕ	GUY WIRE
Ⓖ	UMBRELLA ANCHOR
Ⓗ	GROUNDINGS
Ⓘ	FENCE
⓵	GRASS
Ⓚ	SITE ENTRANCE ROAD



SITE PLAN - DECCA STATION SCALE: 1/2,000

No.	DATE	DESCRIPTION	APPROVED
REVISION			
STANDARD SITE PLAN			
DECCA			
CONSULTANTS			
APPROVED	CHECKED	DESIGNED	DRAWING
SCALE		REV. No.	
DATE		DWG. No. 001	



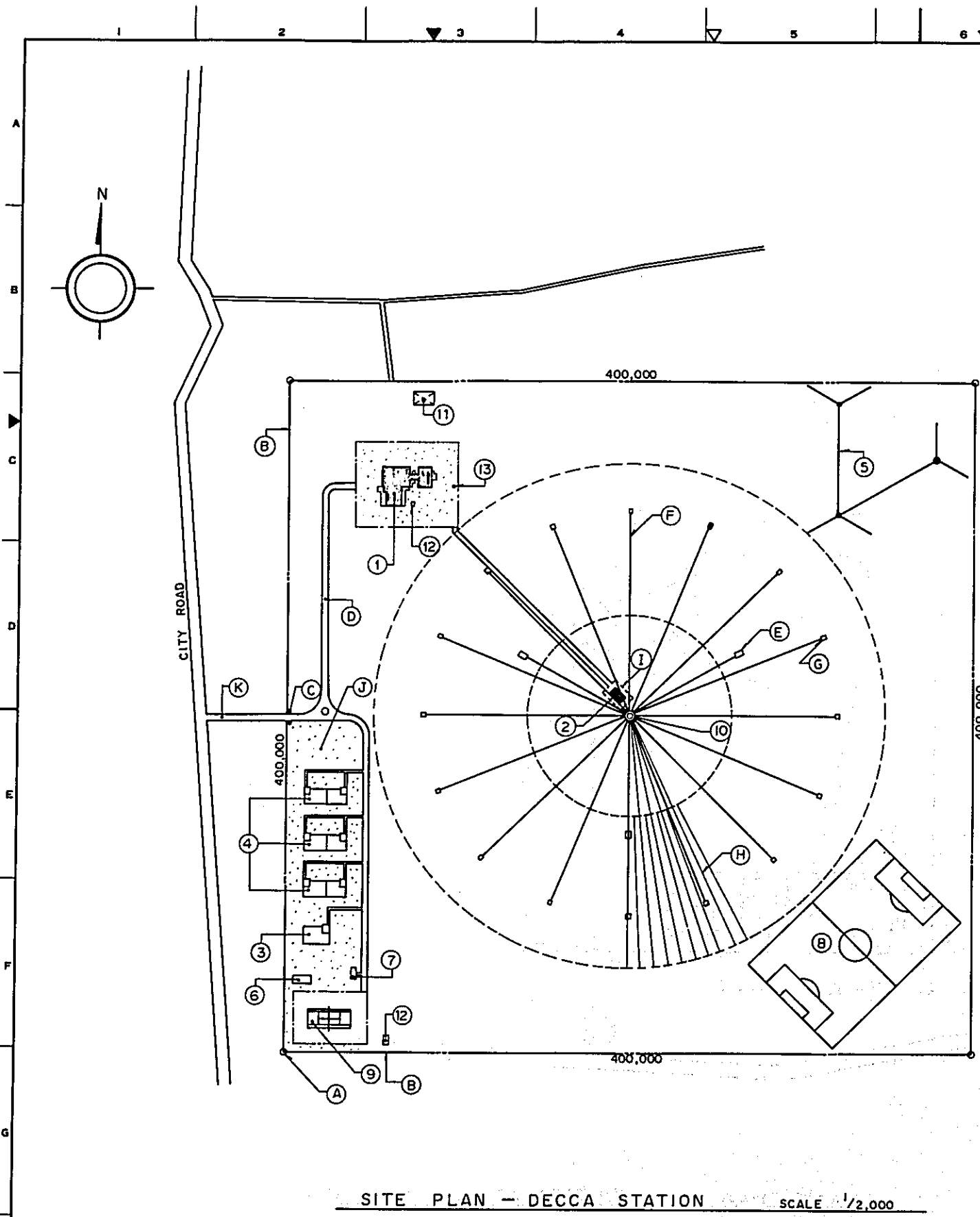
SITE PLAN - LORAN C STATION

ITEM NO.	BLDG NAME
①	LORAN-C STATION
②	TRANSMITTER BUILDING
③	TYPE - A QUARTER
④	TYPE B & C QUARTER
⑤	COMMUNICATION AERIAL
⑥	WATER SOURCE STATION
⑦	GAS CYLINDER STORAGE
⑧	SOCCER COURT
⑨	TENNIS COURT
⑩	TRANSMISSION AERIAL
⑪	FUEL OIL STORAGE TANK
⑫	SEPTIC TANK
⑬	INCINERATOR
⑭	_____
Ⓐ	BOUNDARY BASE POINT
Ⓑ	BOUNDARY LINE
Ⓒ	MAIN GATE
Ⓓ	ASPHALT ACCESS ROAD
Ⓔ	GUY ANCHOR
Ⓕ	GUY WIRE
Ⓖ	UMBRELLA ANCHOR
Ⓗ	GROUNDINGS
Ⓘ	FENCE
Ⓝ	GRASS
Ⓚ	SITE ENTRANCE ROAD

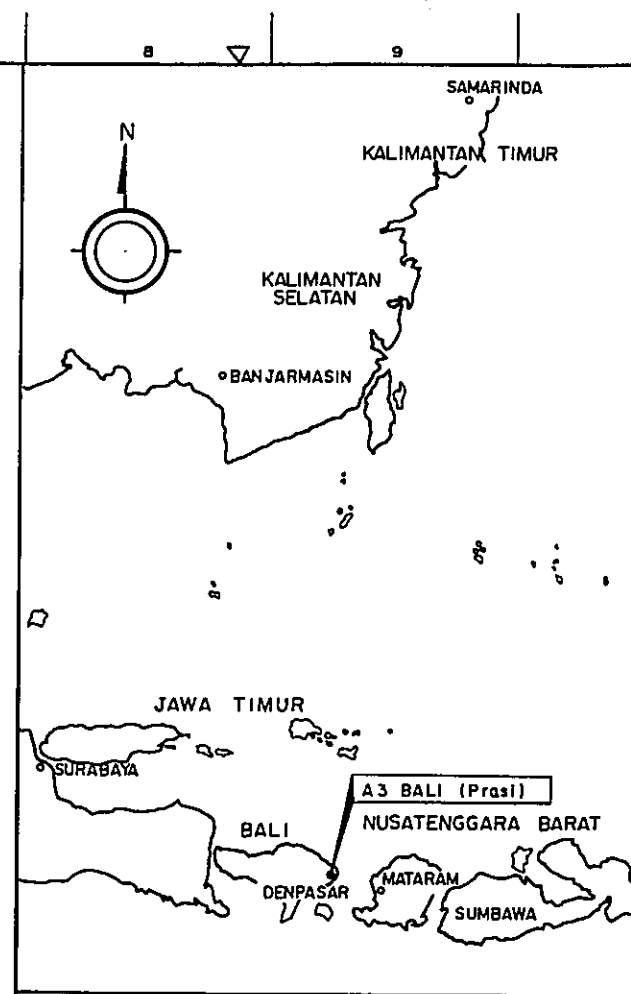
GENERAL NOTES

No.	DATE	DESCRIPTION	APPROVED
REVISION			
STANDARD SITE PLAN			
LORAN - C			
CONSULTANTS			
APPROVED	CHECKED	DESIGNED	DRAWING
SCALE		REV. No.	
DATE		DWG. No. 002	

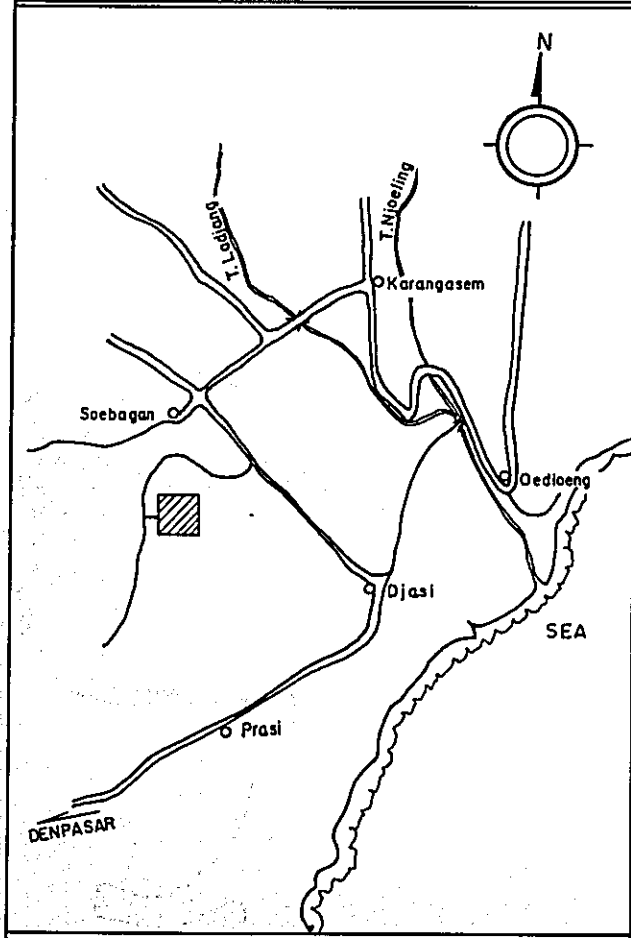
SITE PLAN - LORAN-C STATION SCALE : 1/3000



SITE PLAN - DECCA STATION SCALE 1/2,000



LOCATION MAP 1/5,600,000



A3 SITE PLAN 1/50,000

GENERAL NOTES

No.	DATE	DESCRIPTION	APPROVED

REVISION

SITE PLAN
BALI (Prasi)
LOMBOK STRAIT

DECCA

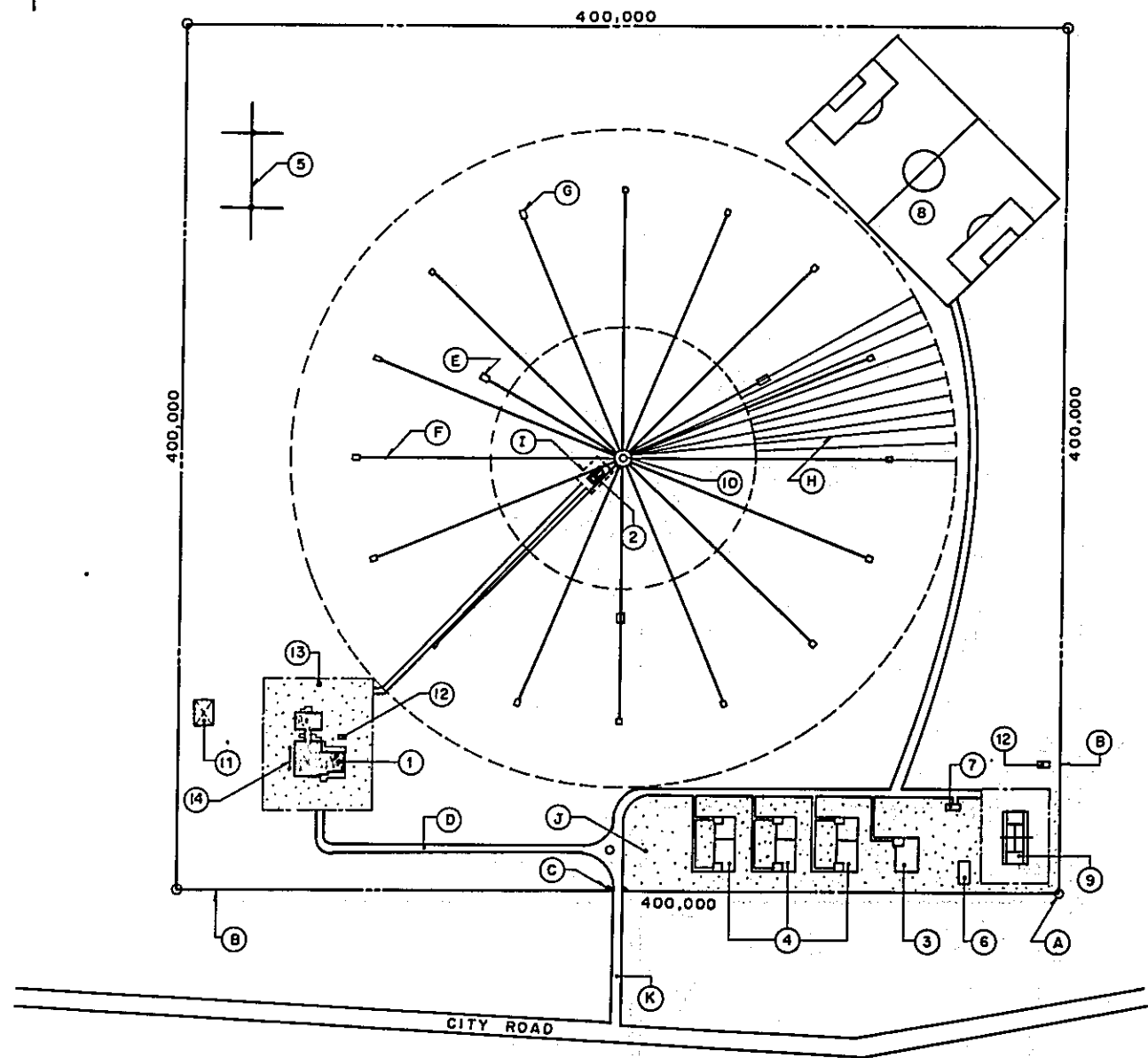
CONSULTANTS

APPROVED	CHECKED	DESIGNED	DRAWING

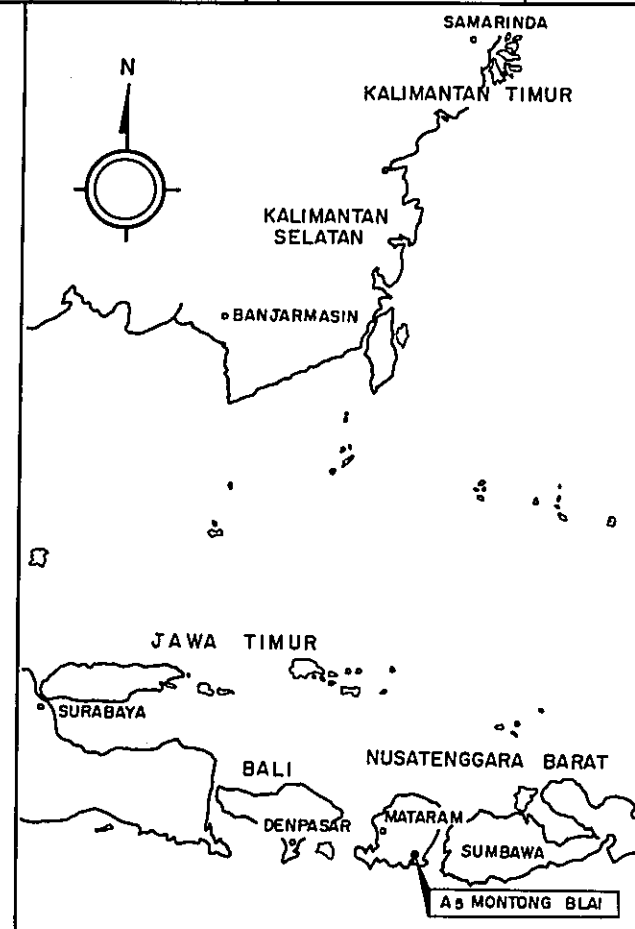
SCALE REV. No.

A 3

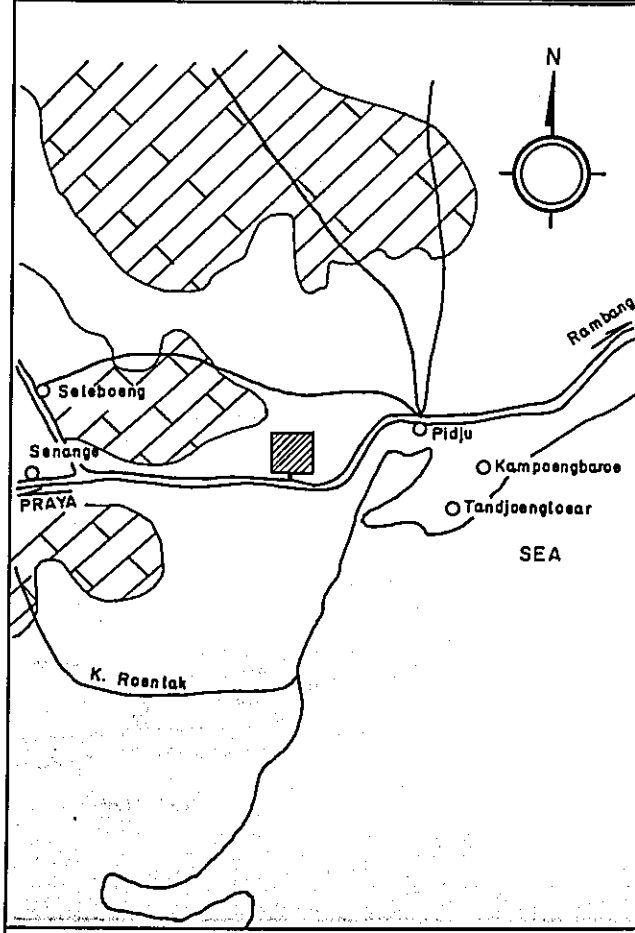
DATE DWG. No. 003



SITE PLAN - DECCA STATION SCALE : 1/2,000



LOCATION MAP 1/5,600,000



A5 SITE PLAN 1/50,000

GENERAL NOTES

No.	DATE	DESCRIPTION	APPROVED
REVISION			

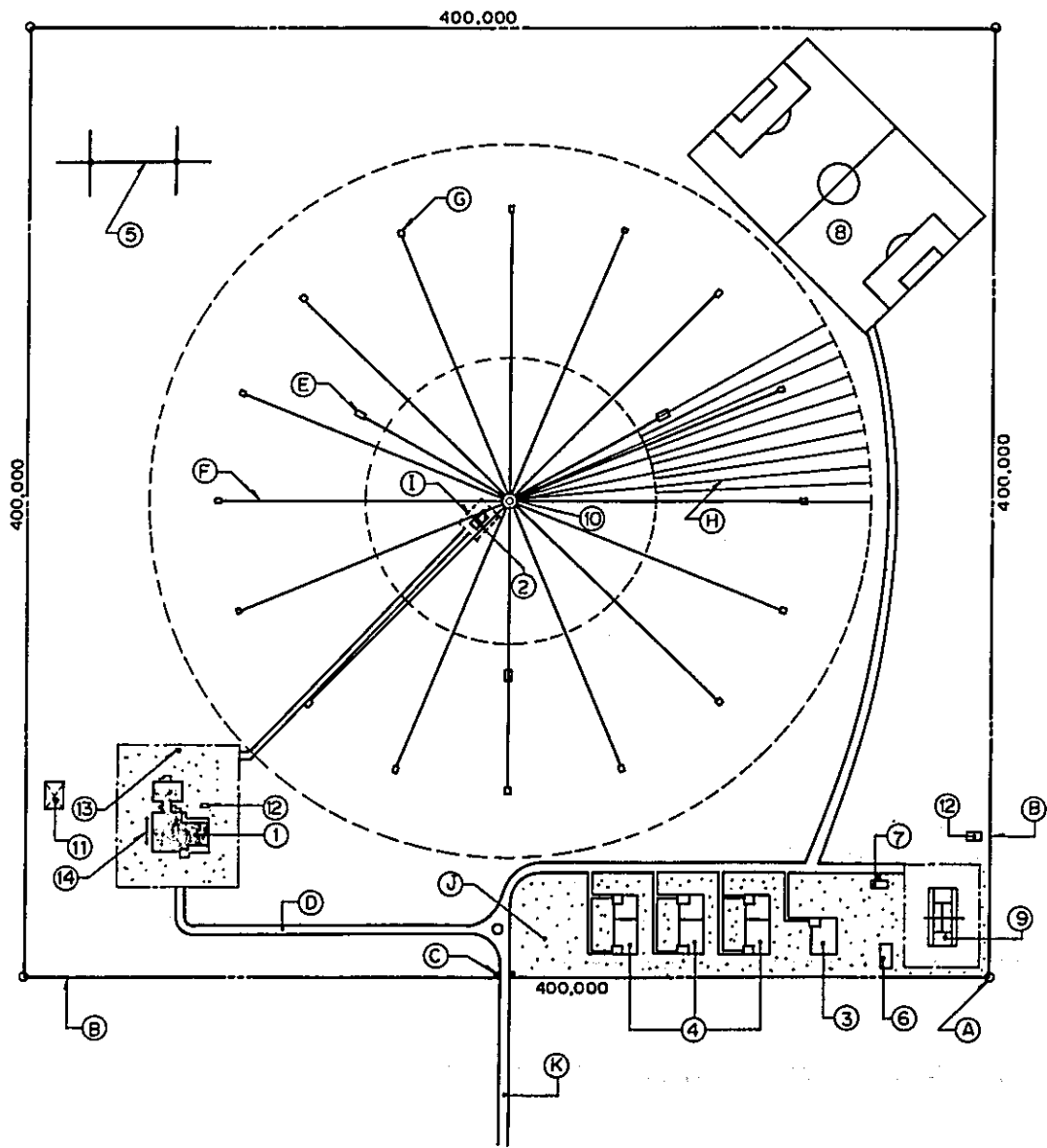
SITE PLAN
MONTONG BLAI
Lombok STRAIT

DECCA

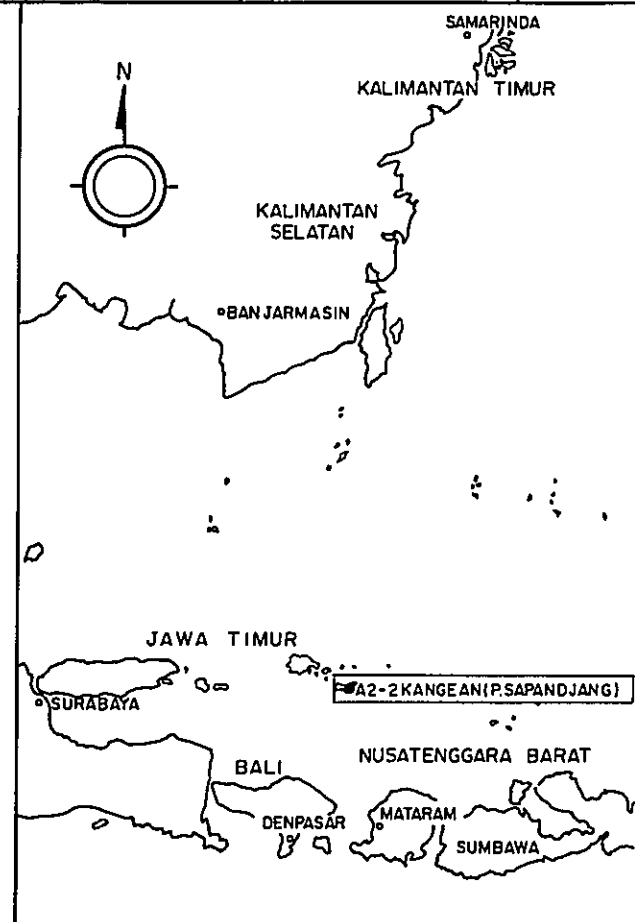
CONSULTANTS			
APPROVED	CHECKED	DESIGNED	DRAWING

SCALE	REV. No.
	A 5

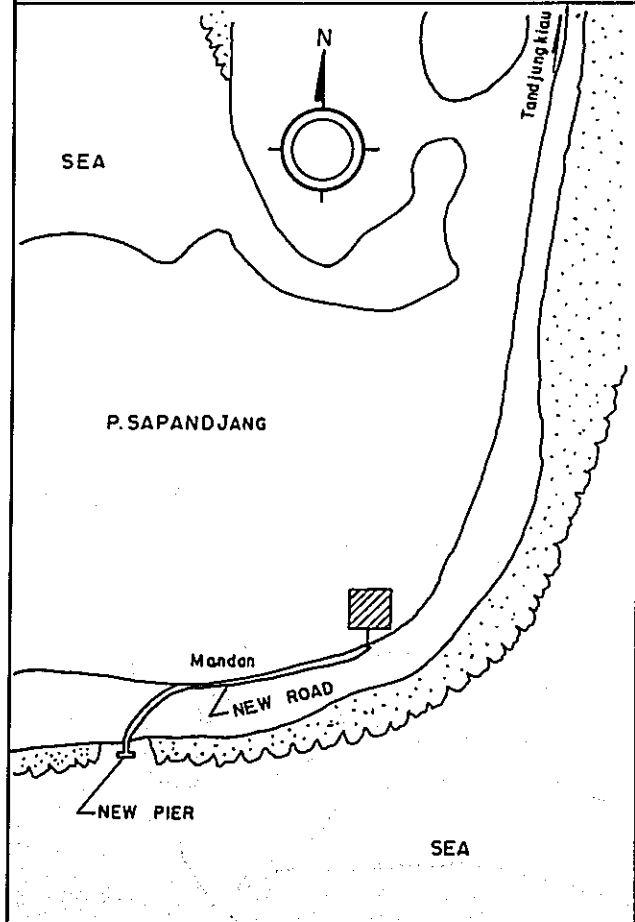
DATE	DWG. No.
	004



SITE PLAN — DECCA STATION SCALE 1/2,000



LOCATION MAP 1/5,600,000



A2-2 SITE PLAN 1/50,000

GENERAL NOTES

No.	DATE	DESCRIPTION	APPROVED

REVISION

SITE PLAN
KANGEAN (P.SAPANDJANG)
LOMBOK STRAIT

DECCA

CONSULTANTS

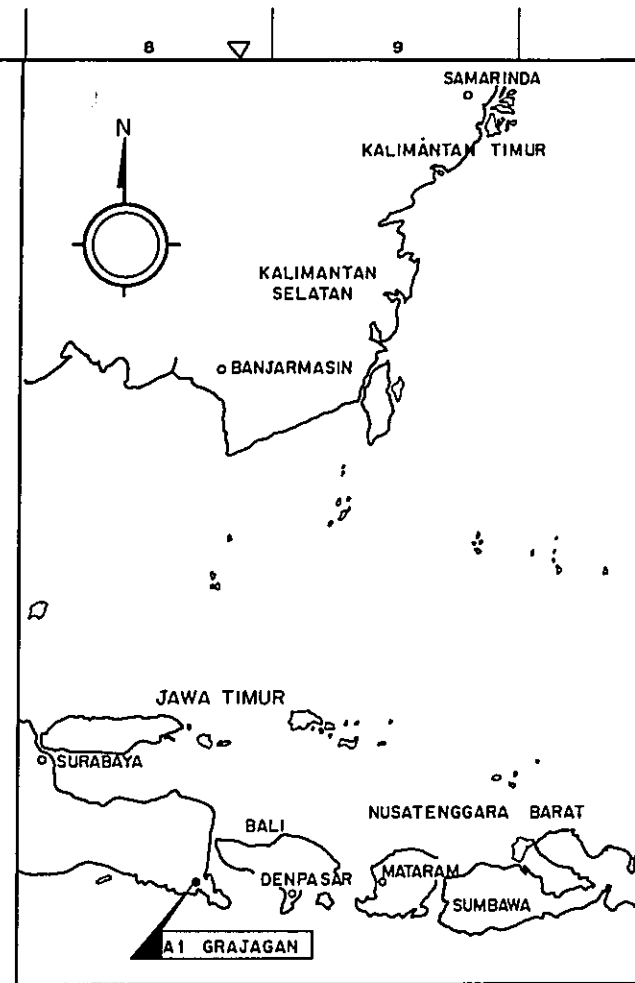
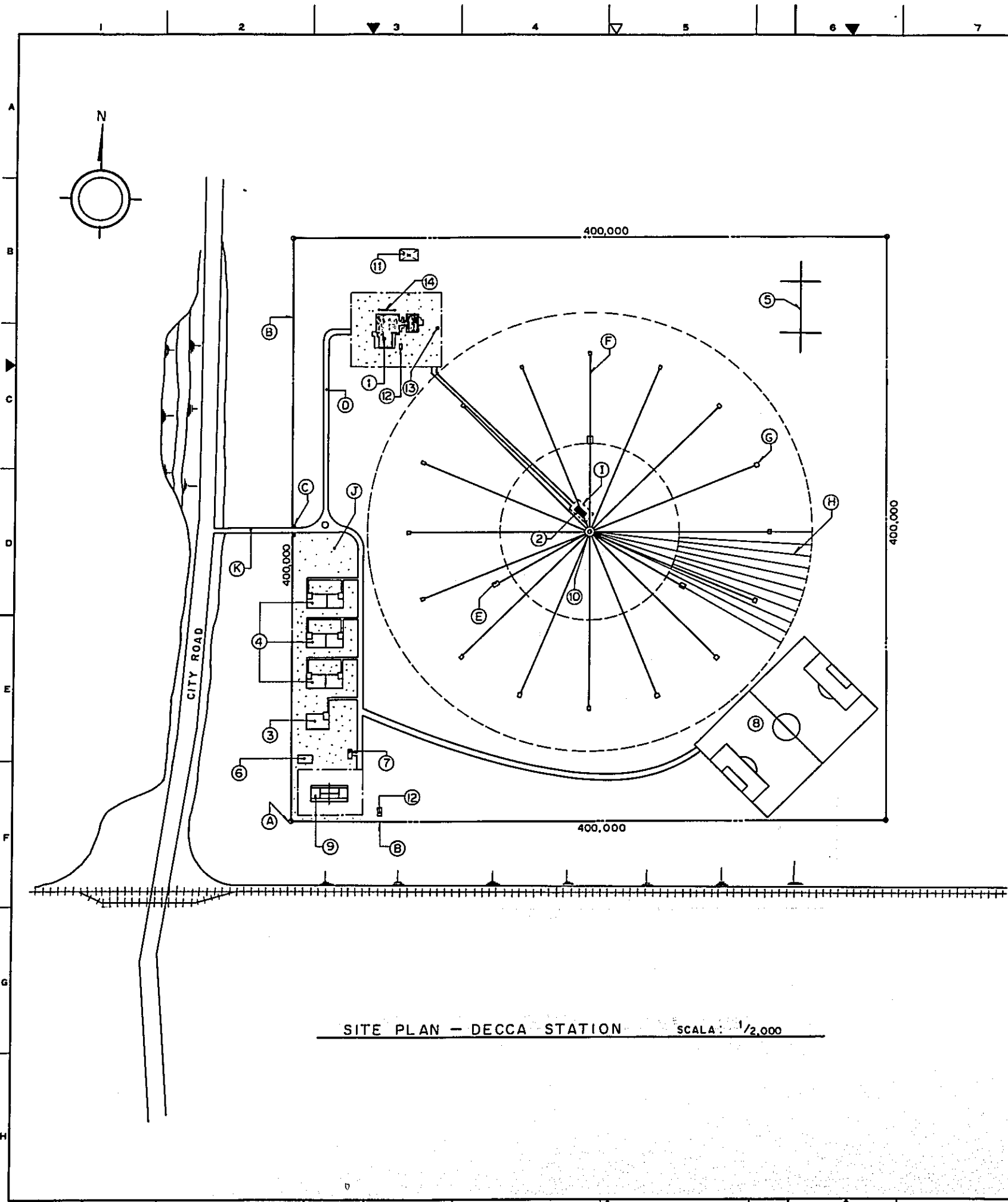
APPROVED	CHECKED	DESIGNED	DRAWING

SCALE

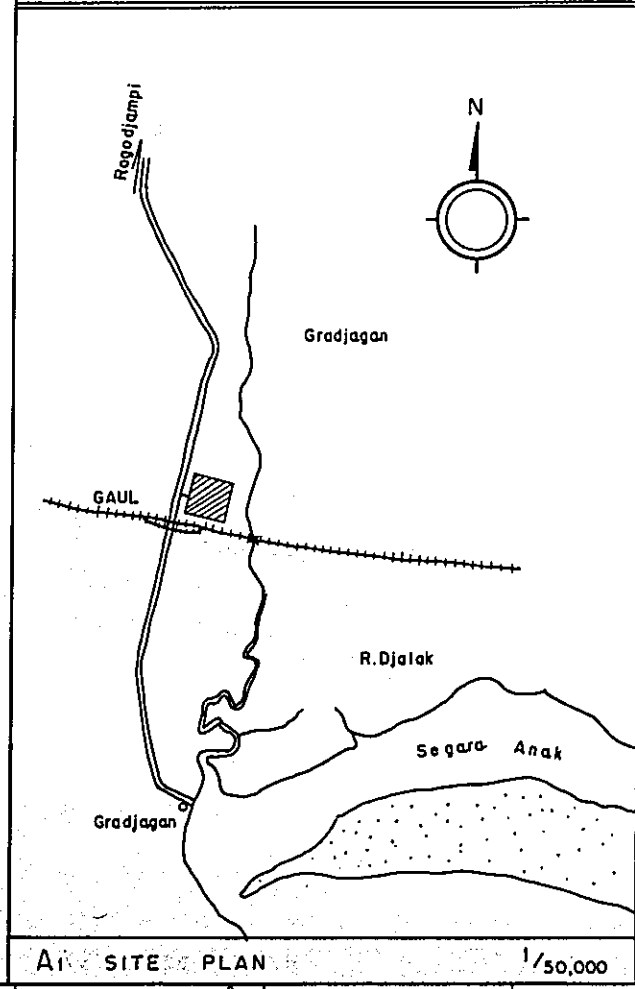
REV. No.

A 2-2

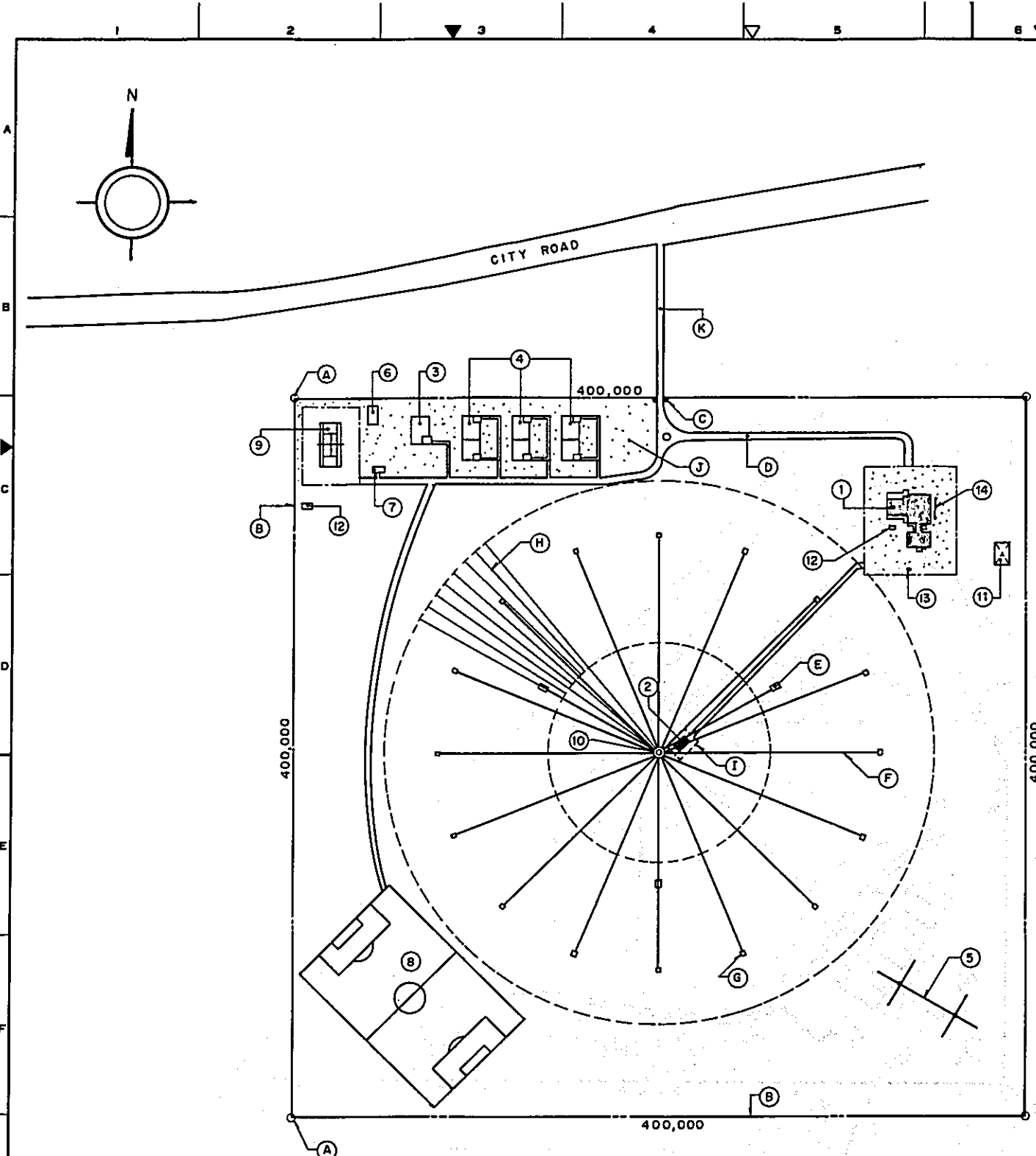
DATE	DWG. No.
	005



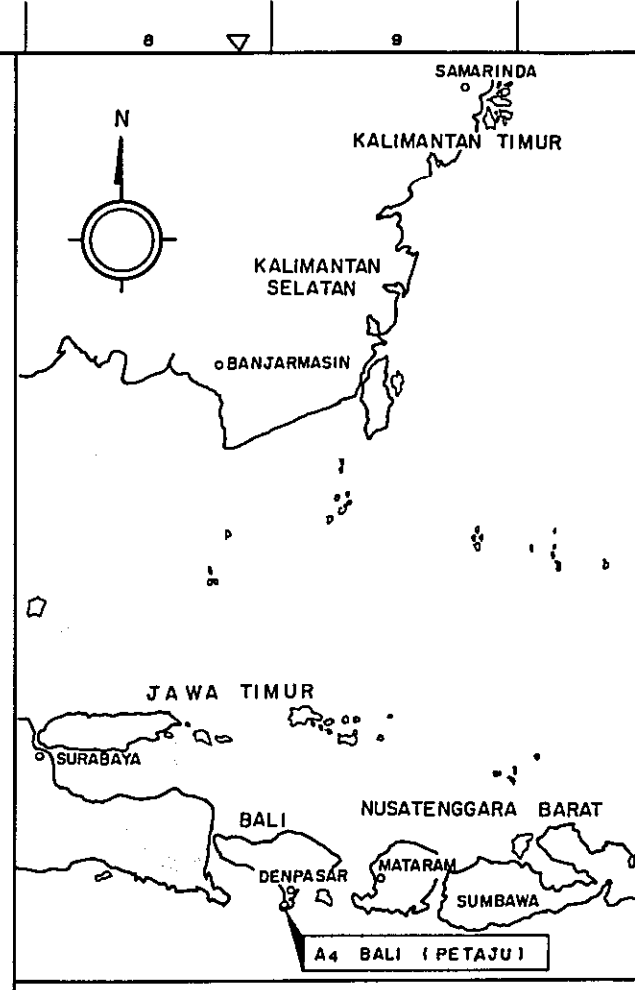
LOCATION MAP 1/5,600,000



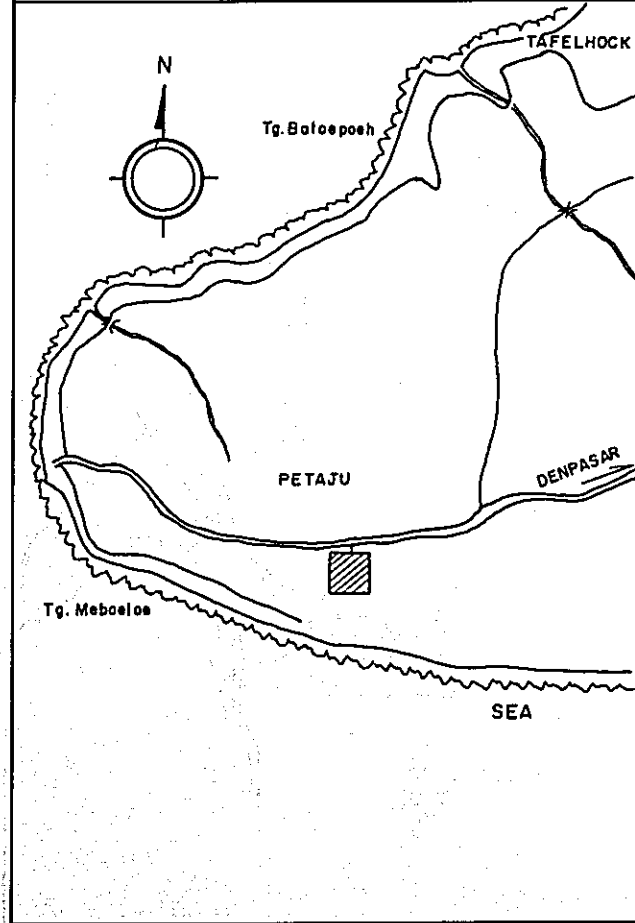
GENERAL NOTES			
No.	DATE	DESCRIPTION	APPROVED
REVISION			
<p style="text-align: center;">SITE PLAN GRAJAGAN LOMBOK STRAIT</p> <p style="text-align: center;">DECCA</p>			
CONSULTANTS			
APPROVED	CHECKED	DESIGNED	DRAWING
SCALE		REV. No.	
		A 1	
DATE		DWG. No. 006	



SITE PLAN - DECCA STATION SCALE: 1/2,000



LOCATION MAP 1/5,600,000



A4 SITE PLAN 1/50,000

GENERAL NOTES

No.	DATE	DESCRIPTION	APPROVED
REVISION			

SITE PLAN
BALI (PETAJU)
Lombok Strait

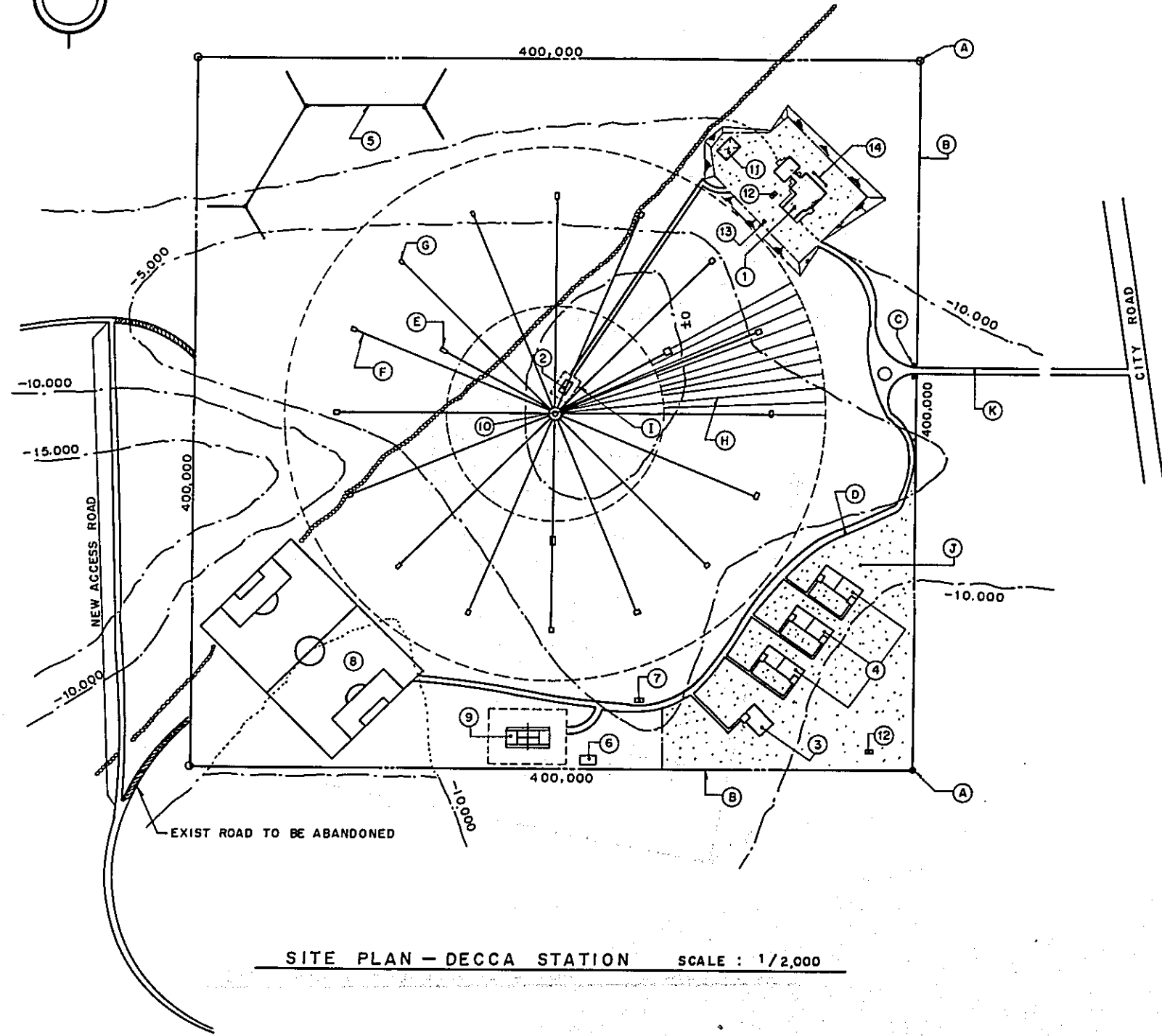
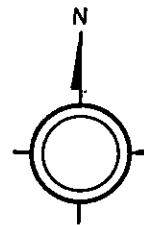
DECCA

CONSULTANTS

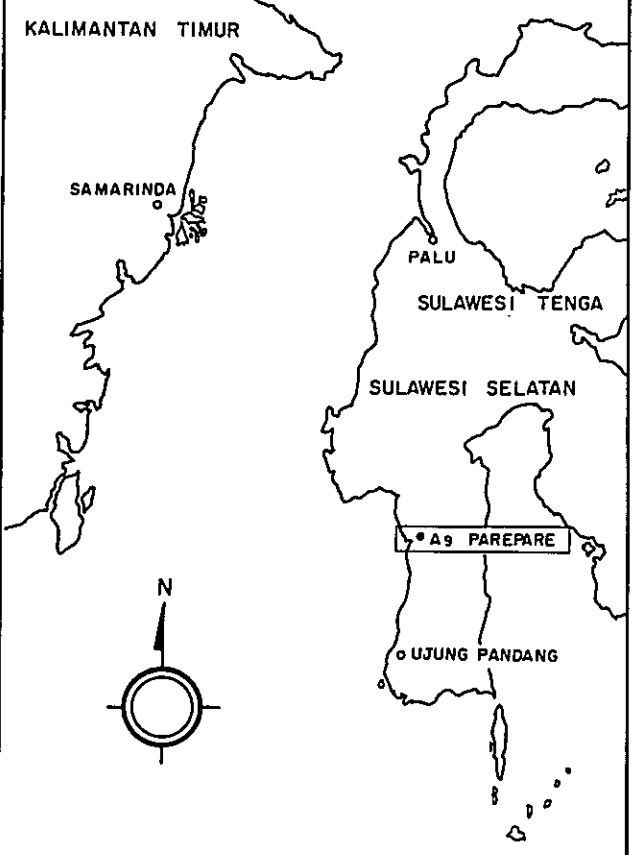
APPROVED	CHECKED	DESIGNED	DRAWING

SCALE REV. No.
A 4

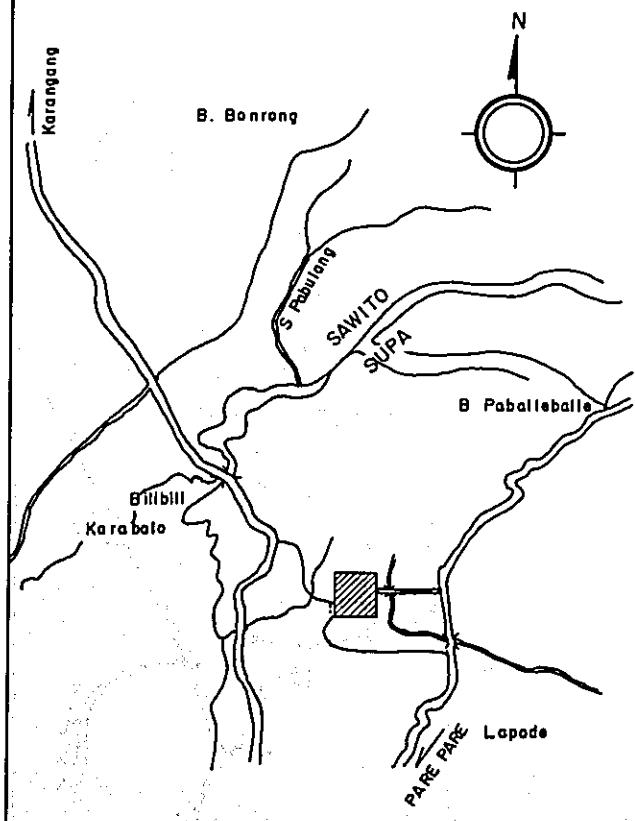
DATE DWG. No. 007



SITE PLAN - DECCA STATION SCALE : 1/2,000



LOCATION MAP 1/5,600,000



A9 SITE PLAN 1/50,000

GENERAL NOTES

No.	DATE	DESCRIPTION	APPROVED
REVISION			

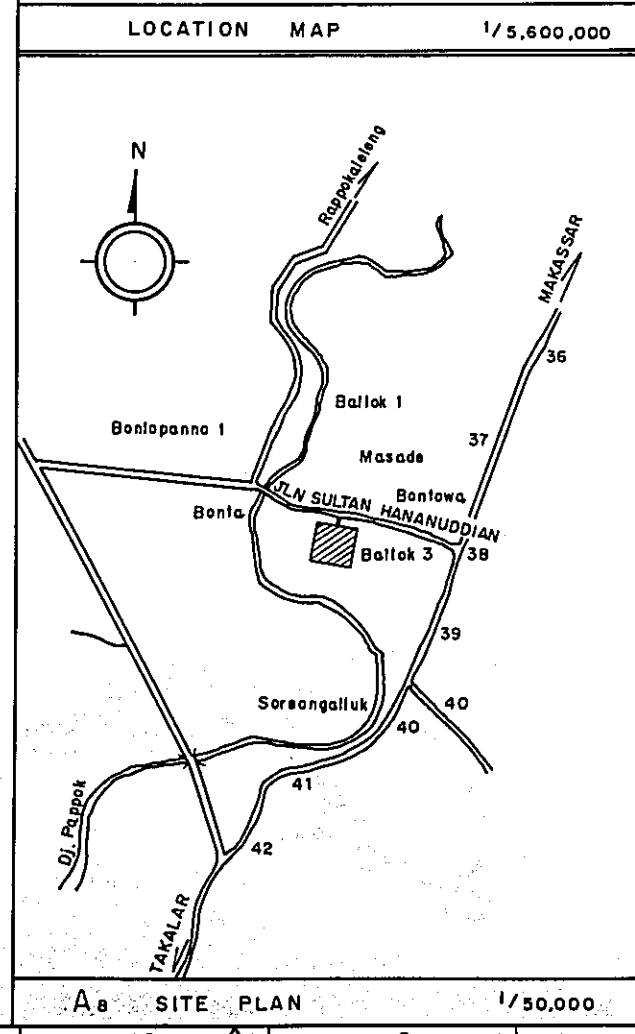
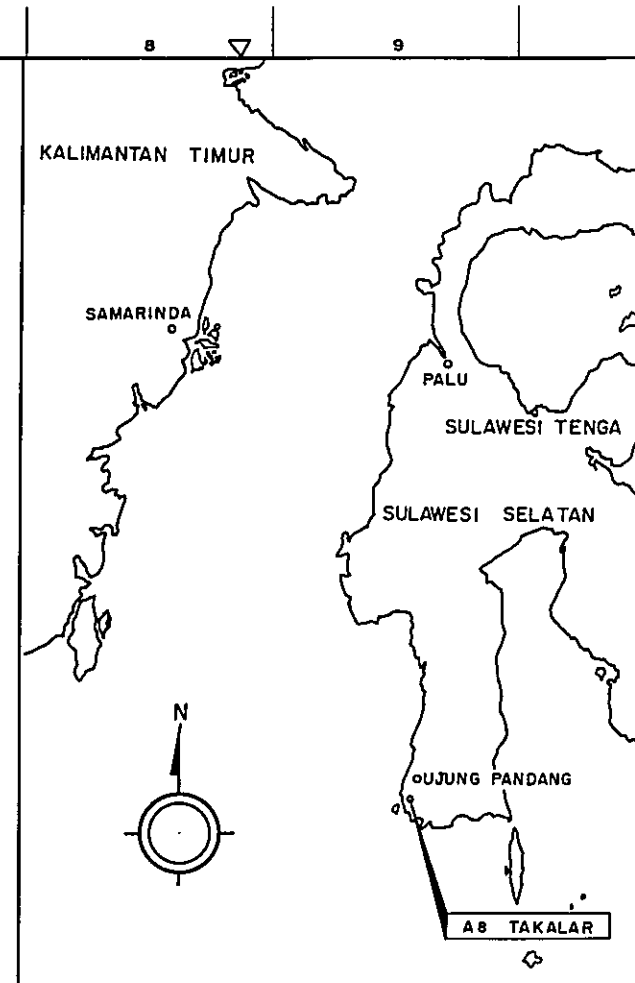
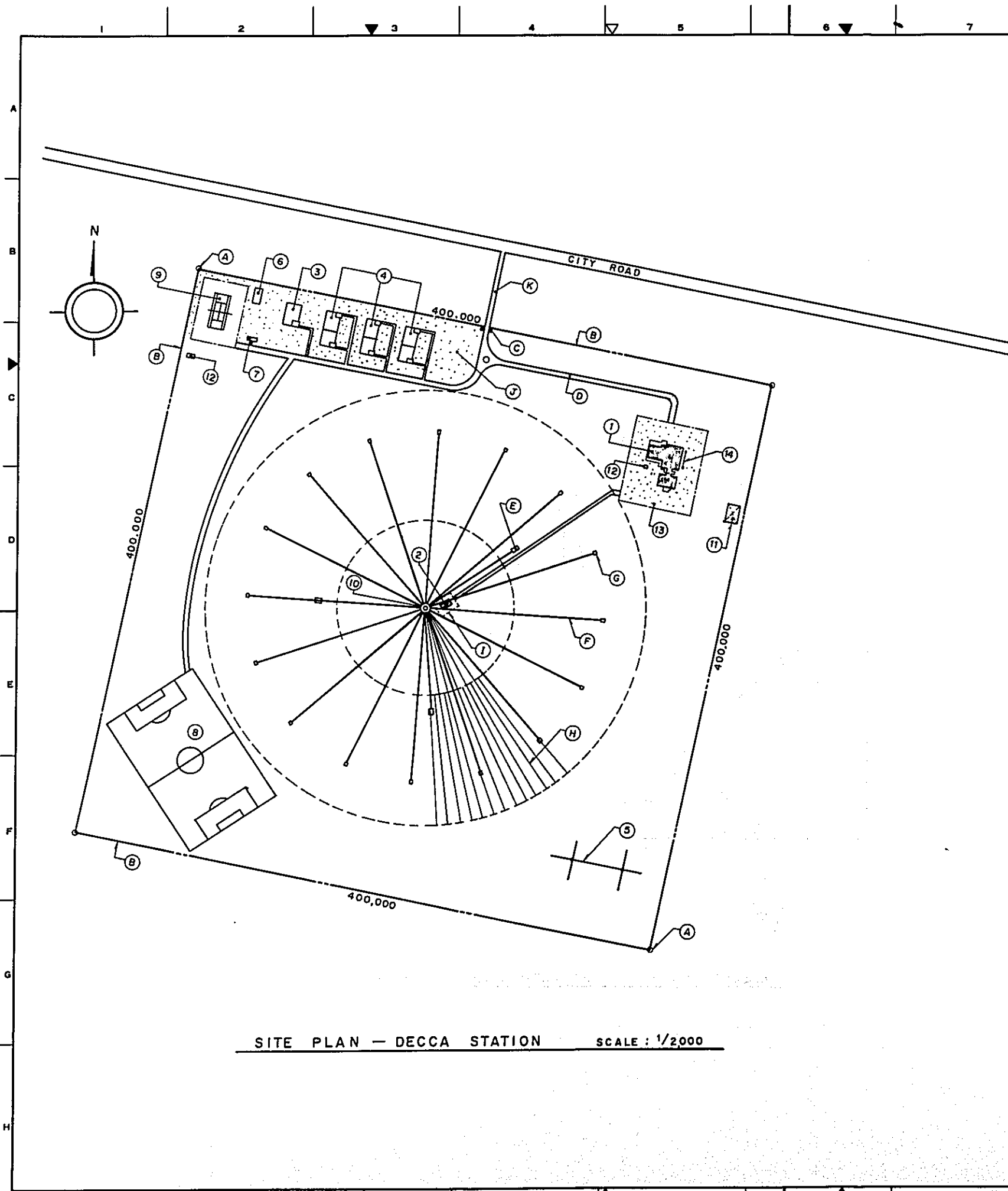
SITE PLAN
PARE PARE
S. MAKASAR STRAIT

DECCA

CONSULTANTS			
APPROVED	CHECKED	DESIGNED	DRAWING

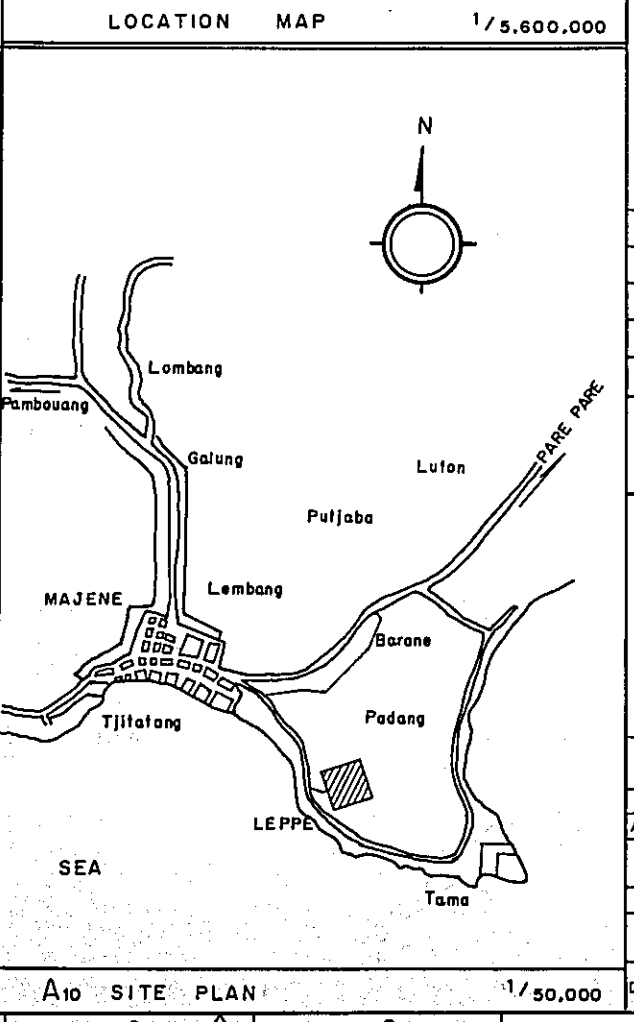
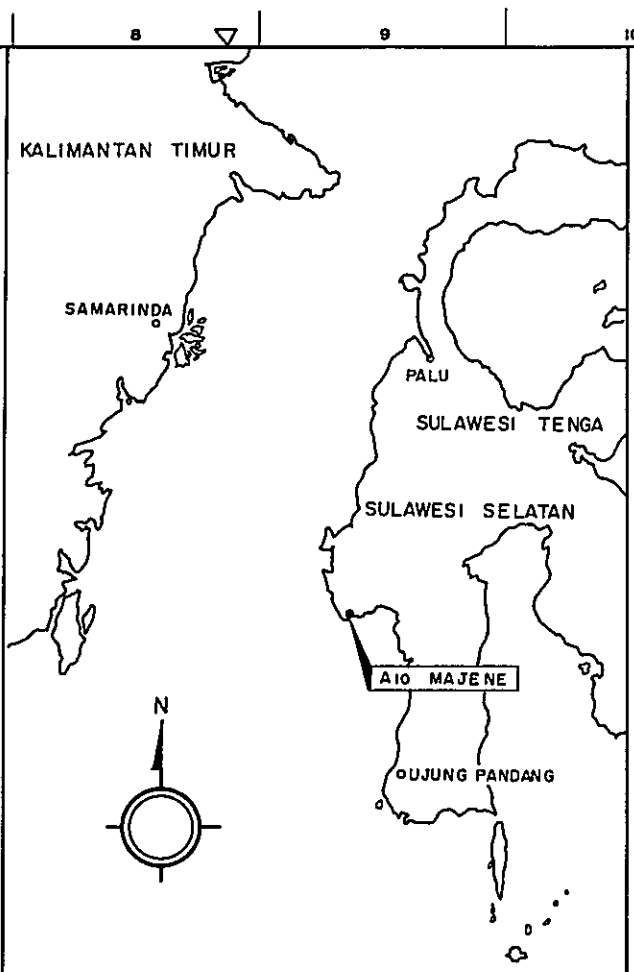
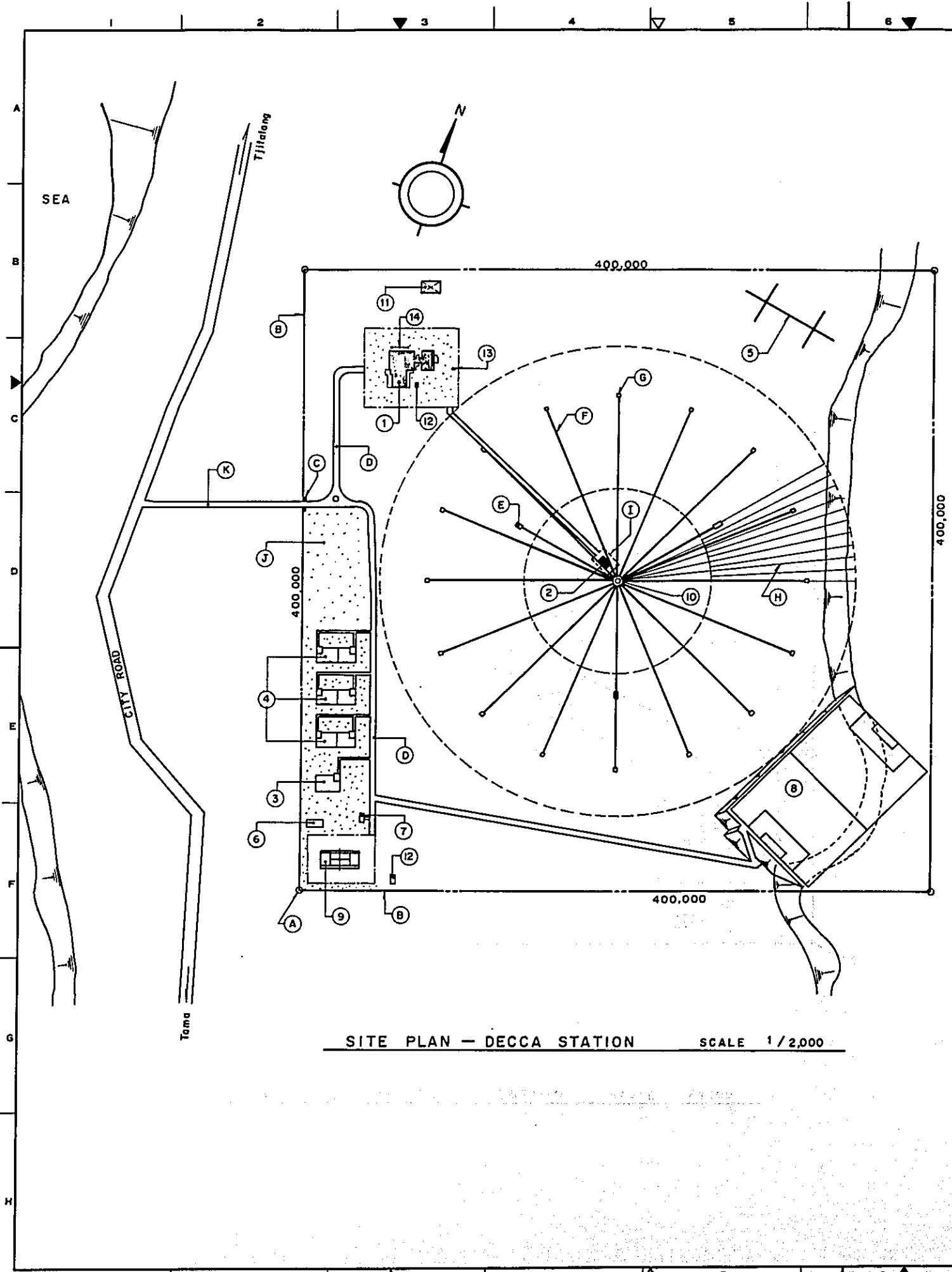
SCALE	REV. No.
	A 9

DATE	DWG. No. 008
------	--------------



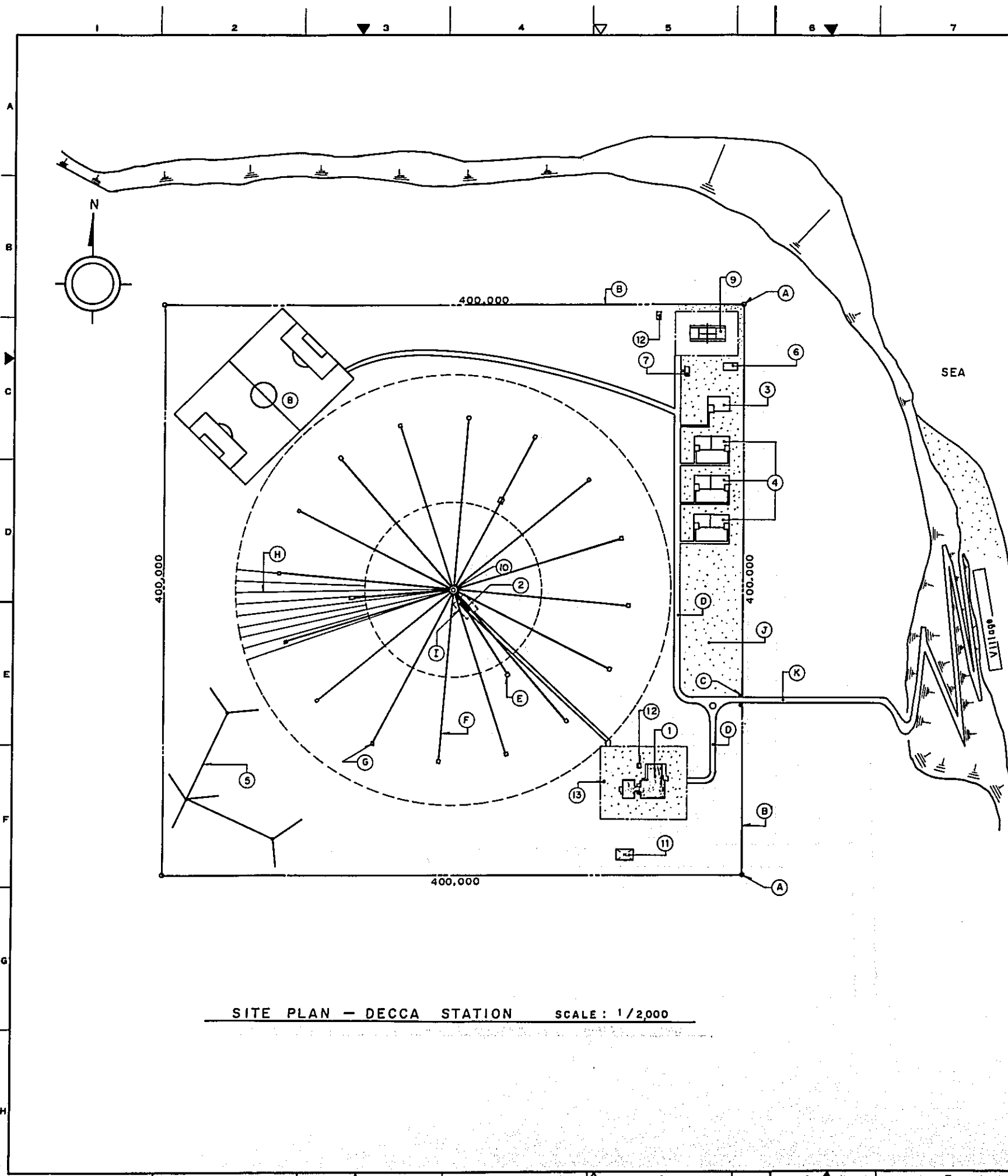
GENERAL NOTES

No.	DATE	DESCRIPTION	APPROVED
REVISION			
SITE PLAN TAKALAR S. MAKASAR STRAIT			
DECCA			
CONSULTANTS			
APPROVED	CHECKED	DESIGNED	DRAWING
SCALE		REV. No.	
		A 8	
DATE	DWG. No.		
	009		

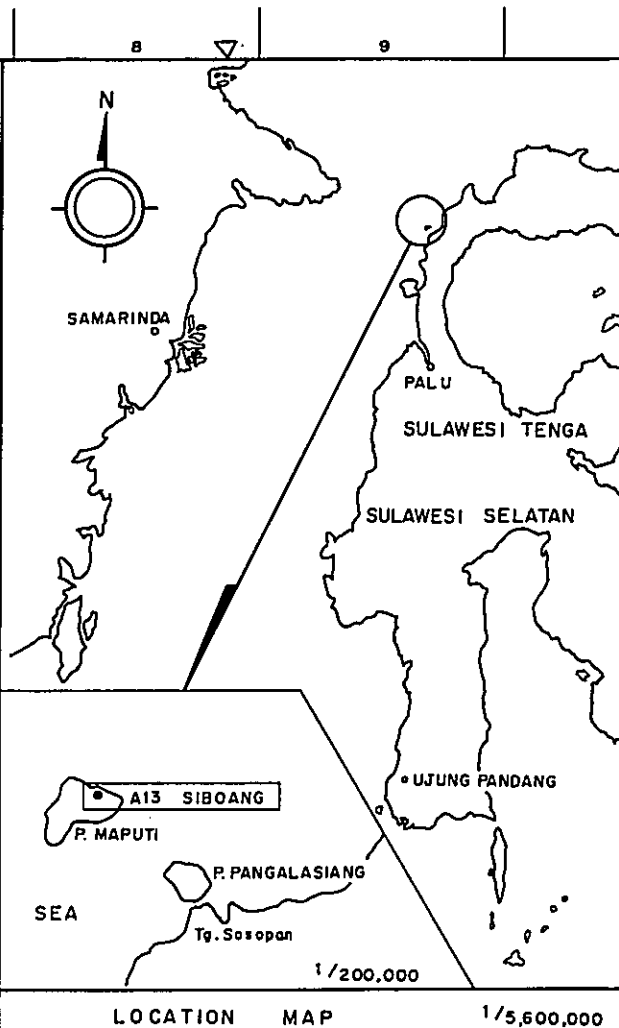


GENERAL NOTES

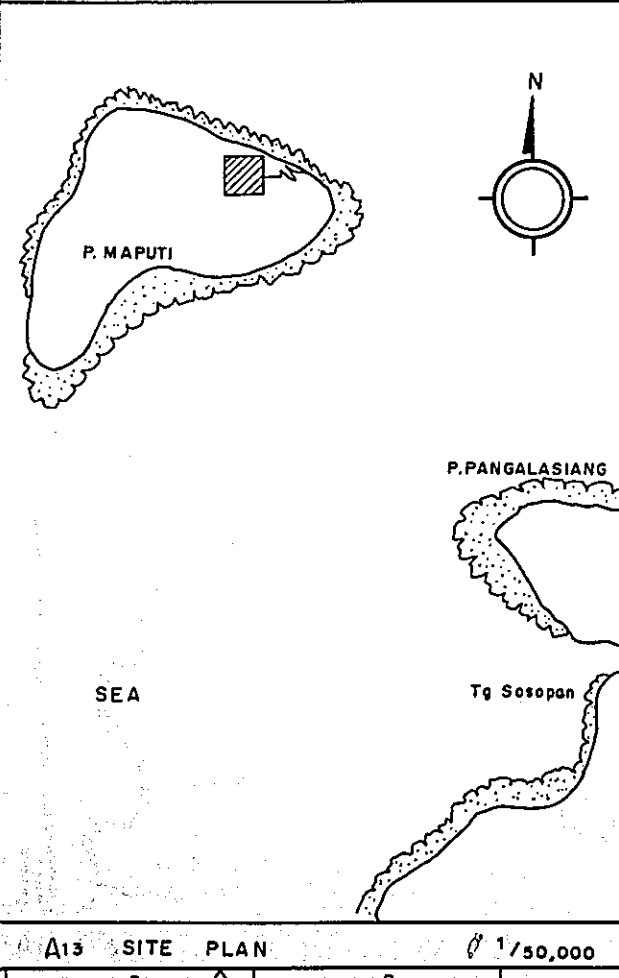
No.	DATE	DESCRIPTION	APPROVED
REVISION			
SITE PLAN MAJENE S. MAKASAR STRAIT			
DECCA			
CONSULTANTS			
APPROVED	CHECKED	DESIGNED	DRAWING
SCALE		REV. No.	
		A 10	
DATE	DWG. No.		010



SITE PLAN - DECCA STATION SCALE: 1/2,000



LOCATION MAP 1/5,600,000



A13 SITE PLAN 1/50,000

GENERAL NOTES

No.	DATE	DESCRIPTION	APPROVED
REVISION			

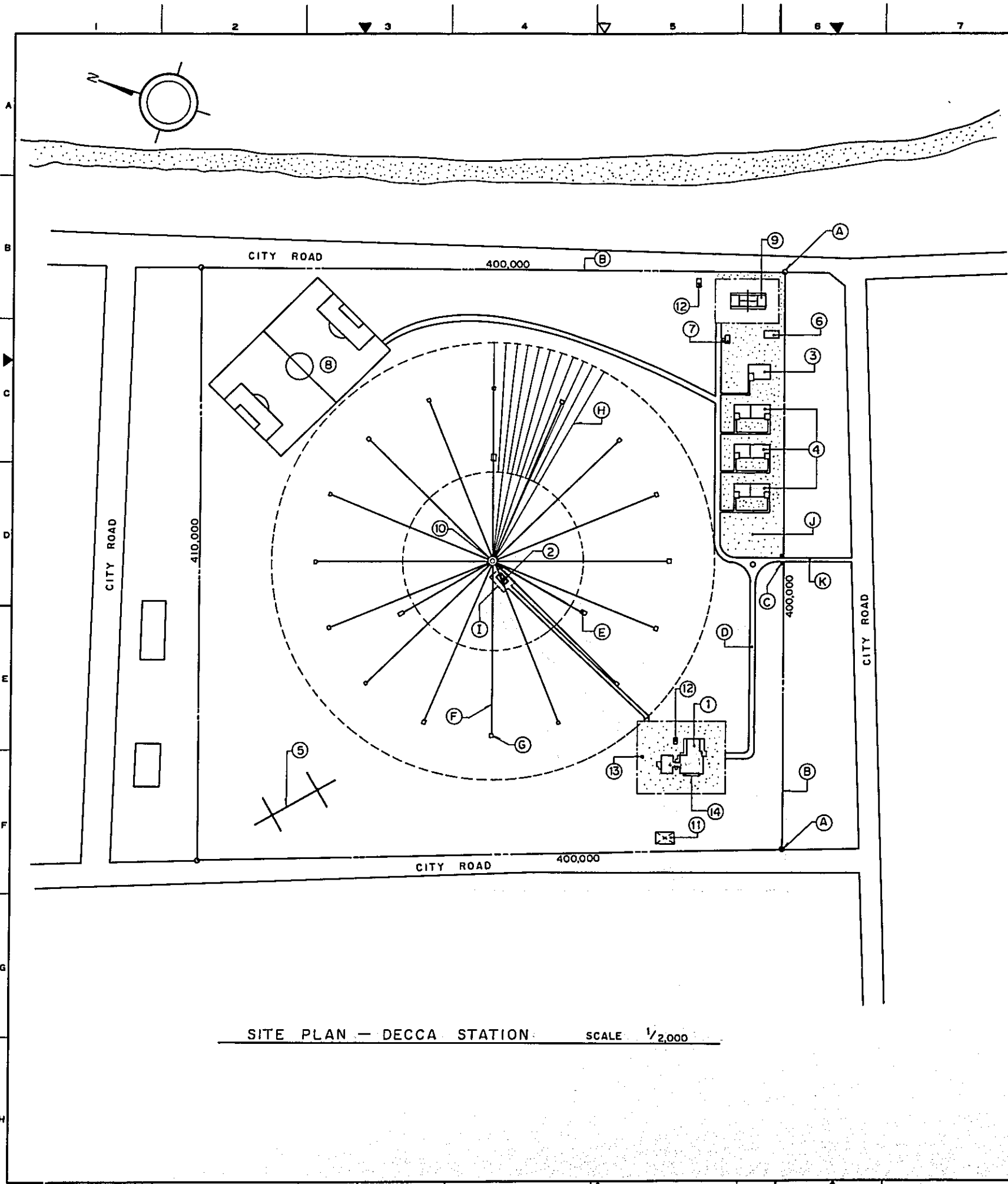
SITE PLAN
SIBOANG
N. MAKASAR STRAIT

DECCA

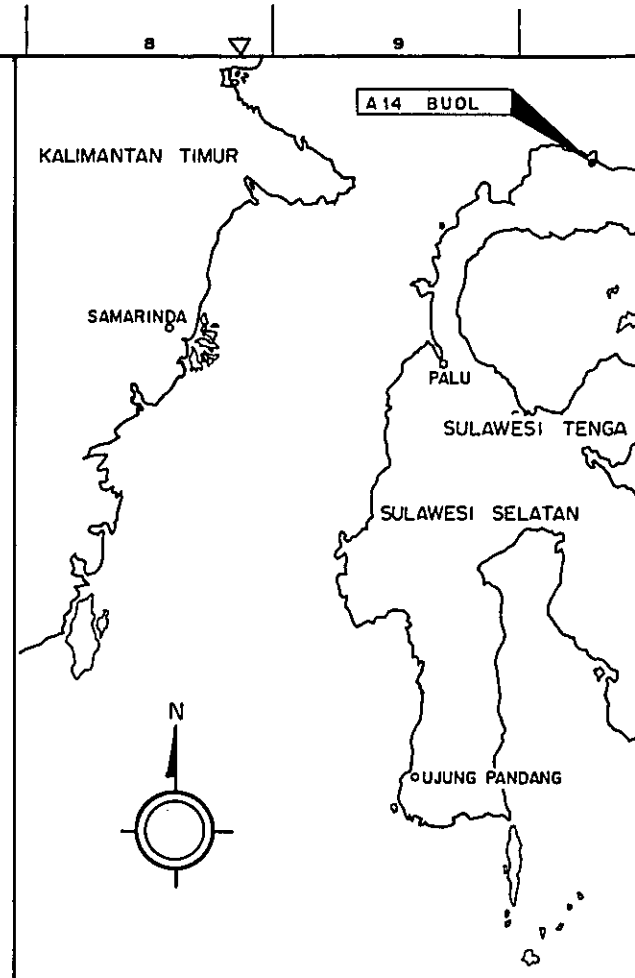
CONSULTANTS			
APPROVED	CHECKED	DESIGNED	DRAWING

SCALE	REV. No.
	A 13

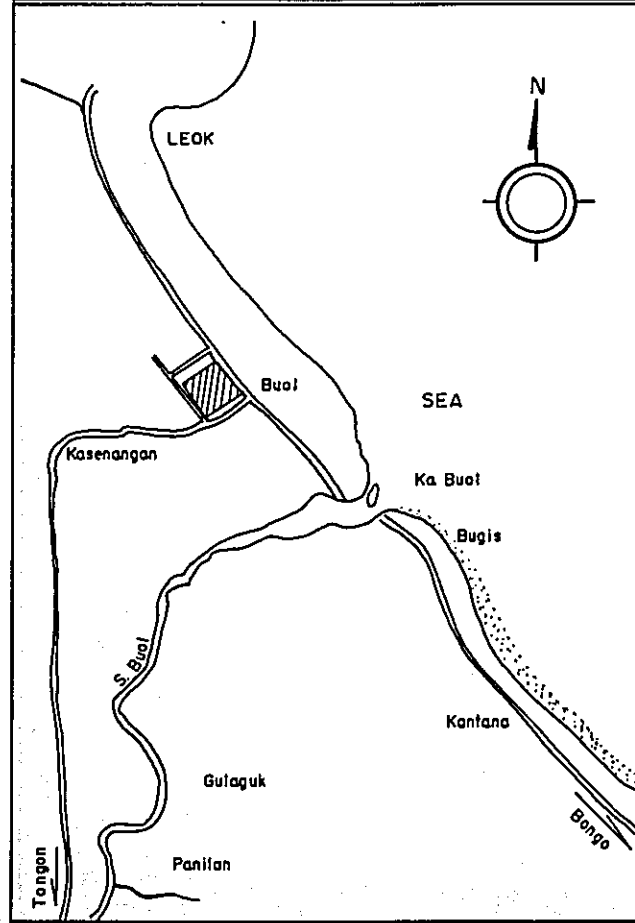
DATE	DWG. No. 011
------	--------------



SITE PLAN - DECCA STATION SCALE 1/2,000



LOCATION MAP 1/5,600,000



A14 SITE PLAN 1/50,000

GENERAL NOTES

No.	DATE	DESCRIPTION	APPROVED
REVISION			

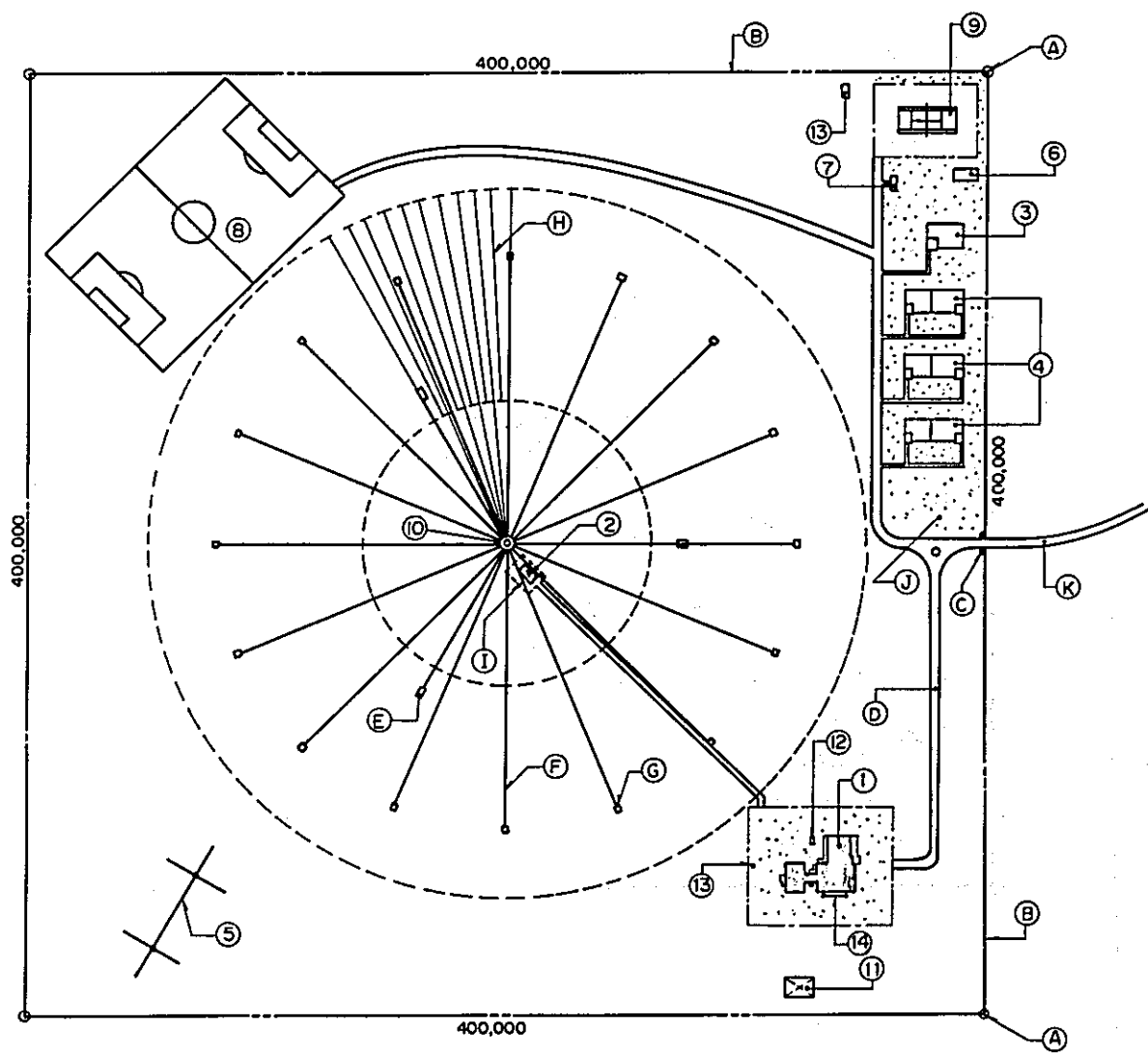
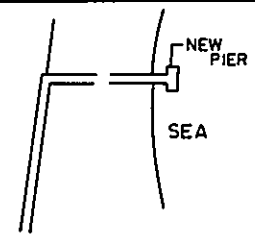
SITE PLAN
BUOL
N. MAKASAR STRAIT

DECCA

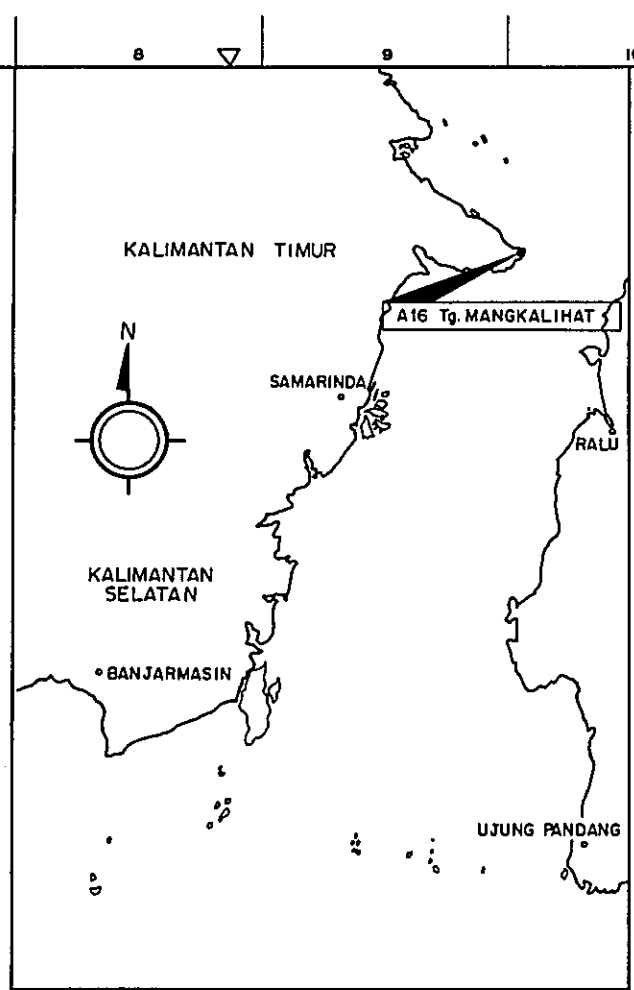
CONSULTANTS			
APPROVED	CHECKED	DESIGNED	DRAWING

SCALE	REV. No.
	A 14

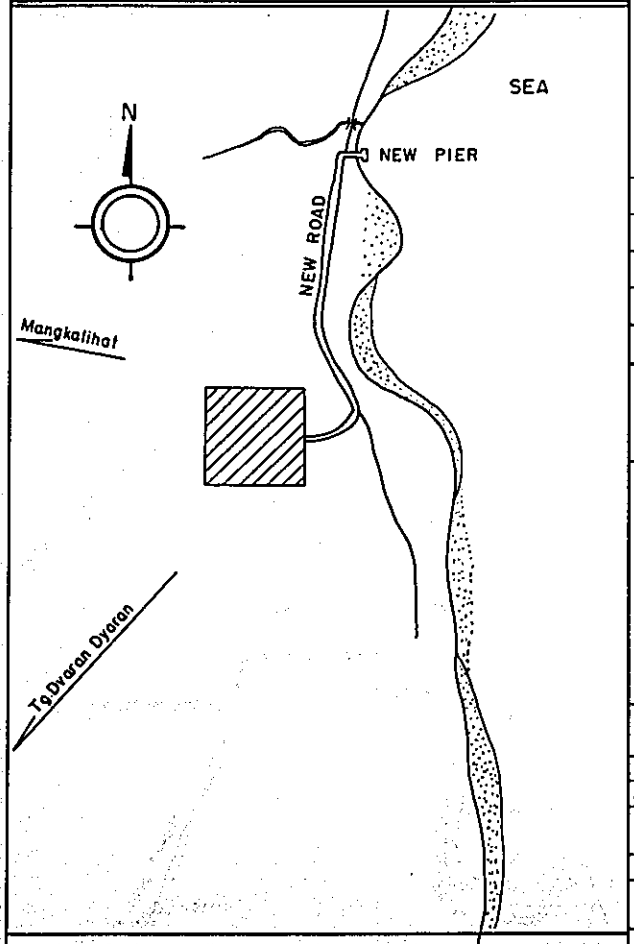
DATE	DWG. No. 012
------	--------------



SITE PLAN - DECCA STATION SCALE 1/2,000



LOCATION MAP 1/5,600,000



A16 SITE PLAN 1/20,000

GENERAL NOTES

No.	DATE	DESCRIPTION	APPROVED
REVISION			

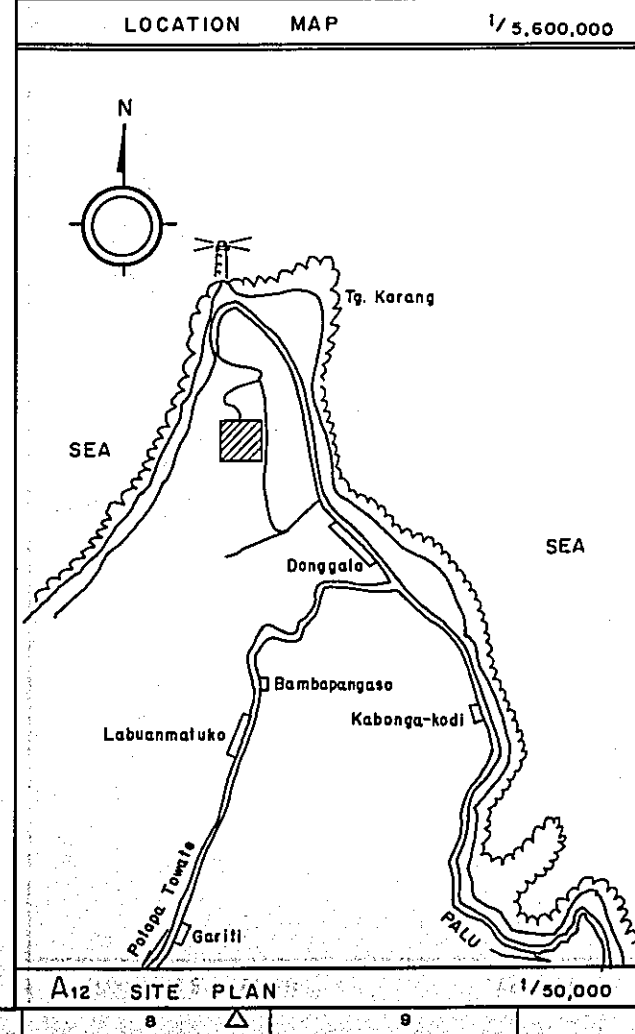
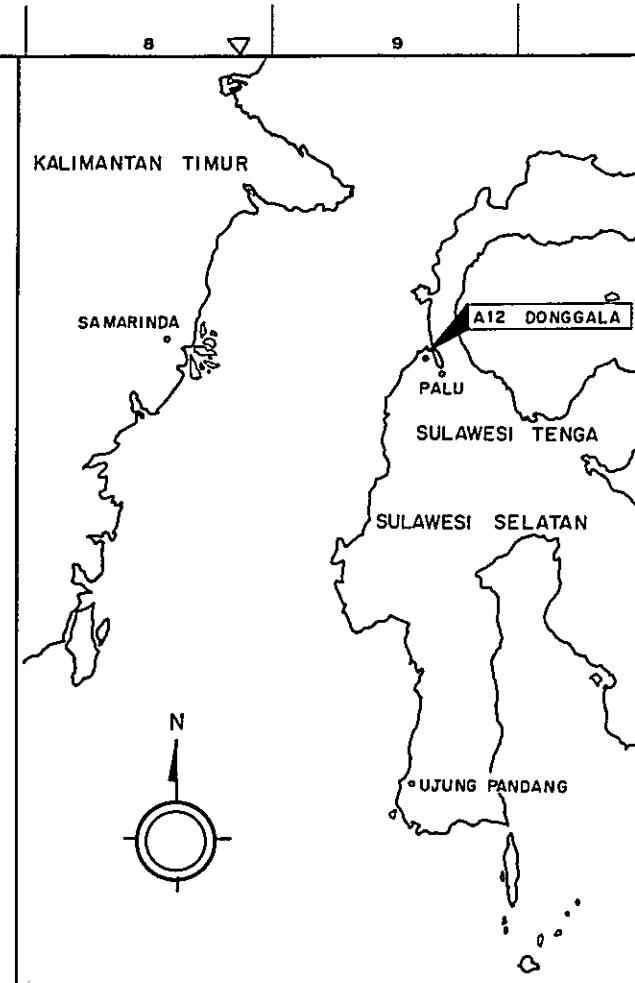
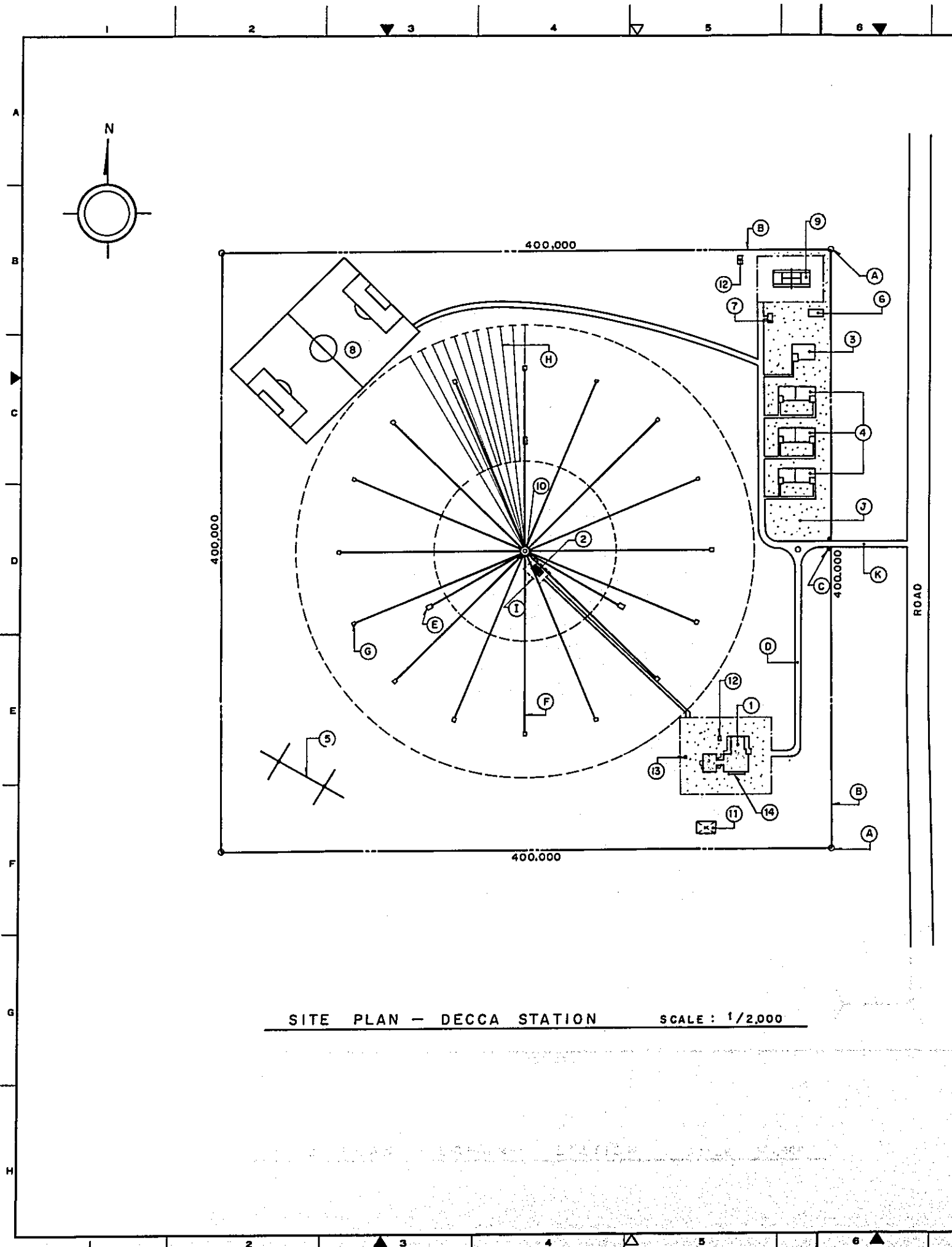
SITE PLAN
Tg. MANGKALIHAT
N. MAKASAR STRAIT

DECCA

CONSULTANTS			
APPROVED	CHECKED	DESIGNED	DRAWING

SCALE	REV. No.
	A 16

DATE	DWG. No. 013
------	---------------------



GENERAL NOTES

No.	DATE	DESCRIPTION	APPROVED

REVISION

**SITE PLAN
DONGGALA
N. MAKASAR STRAIT**

DECCA

CONSULTANTS

APPROVED	CHECKED	DESIGNED	DRAWING

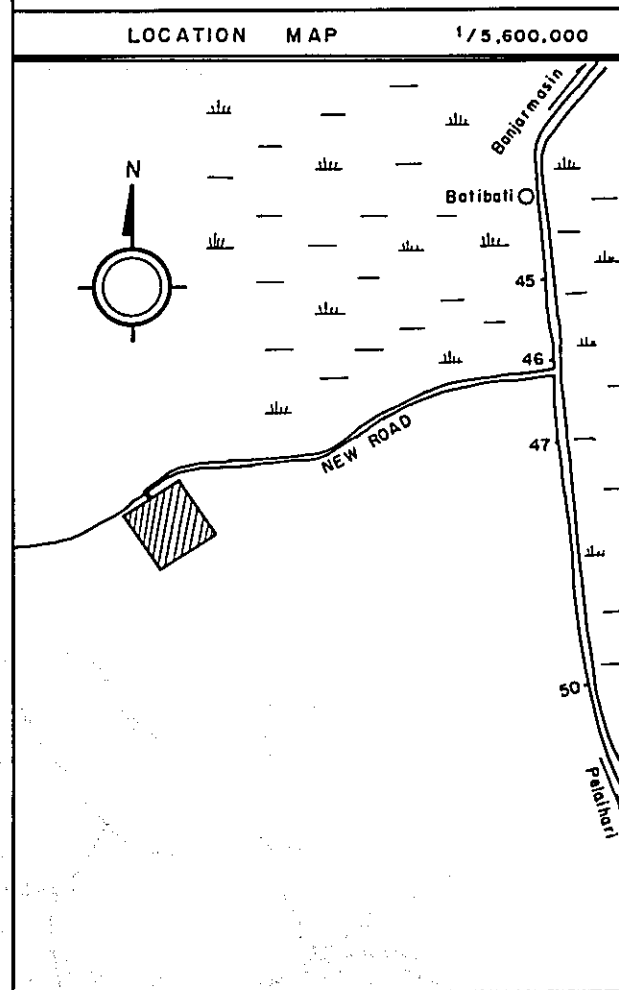
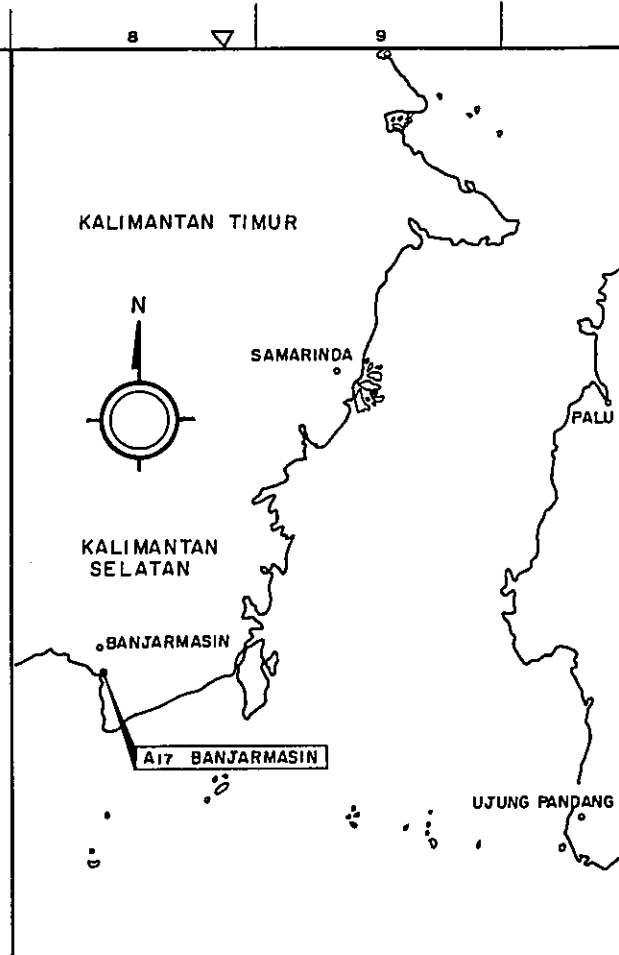
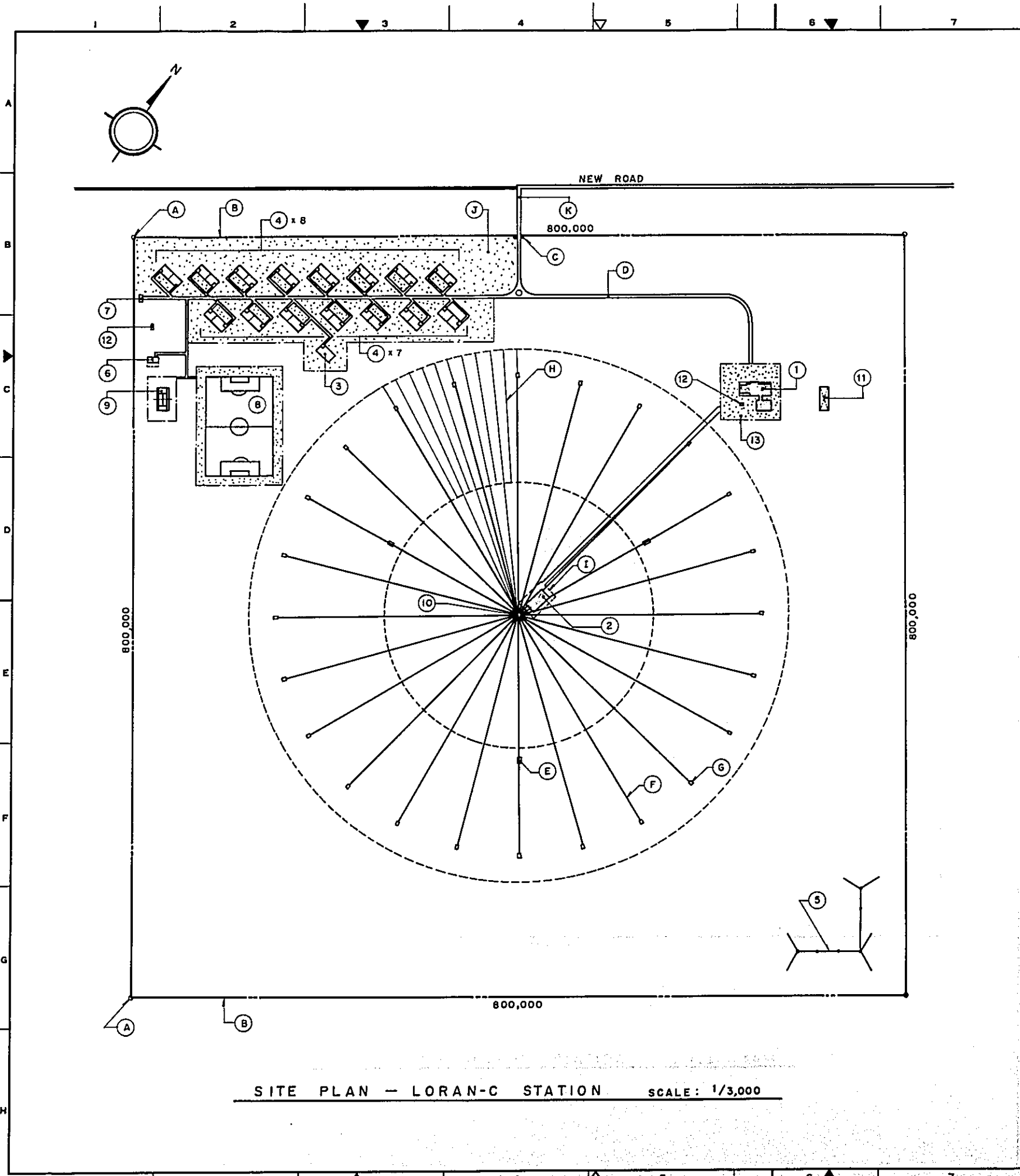
SCALE

REV. No.

A 12

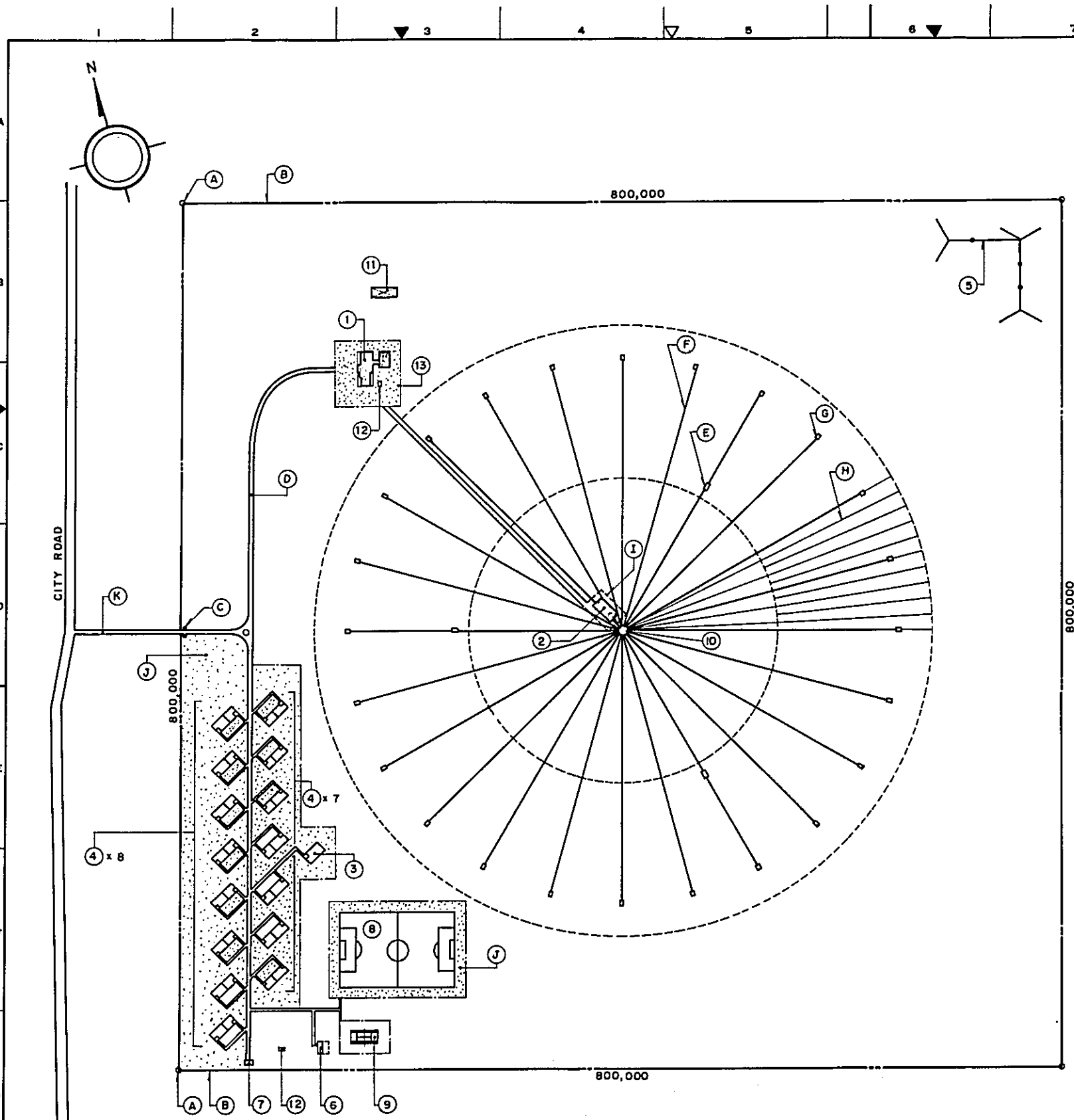
DATE

DWG. No. **014**

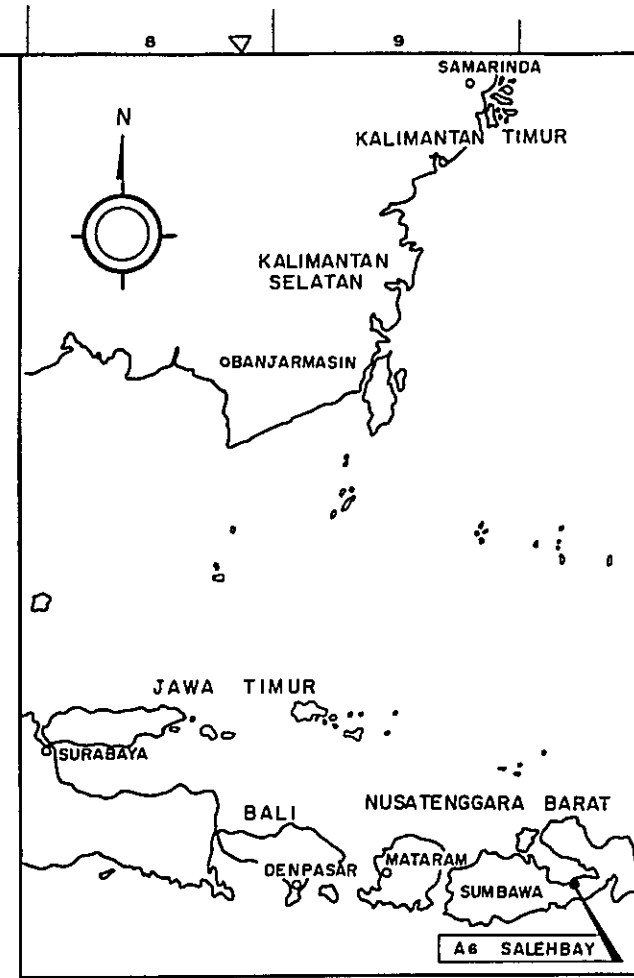


GENERAL NOTES

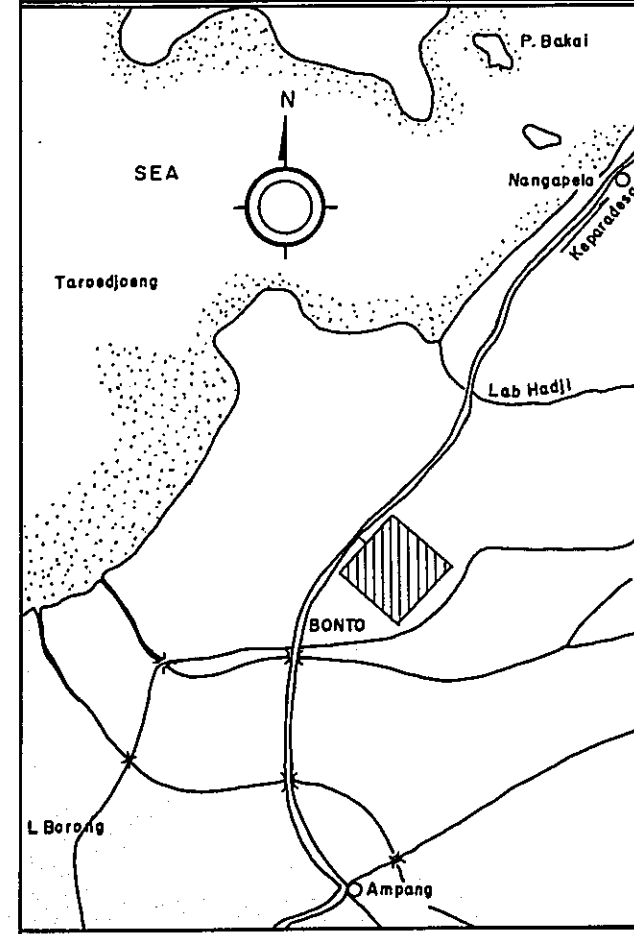
No.	DATE	DESCRIPTION	APPROVED
REVISION			
SITE PLAN BANJAR MASIN			
LORAN-C			
CONSULTANTS			
APPROVED	CHECKED	DESIGNED	DRAWING
SCALE		REV. No.	
		A 17	
DATE	DWG. No.		015



SITE PLAN - LORAN-C STATION SCALE: 1/3,000



LOCATION MAP 1/5,600,000



A6 SITE PLAN 1/50,000

GENERAL NOTES

No.	DATE	DESCRIPTION	APPROVED
REVISION			

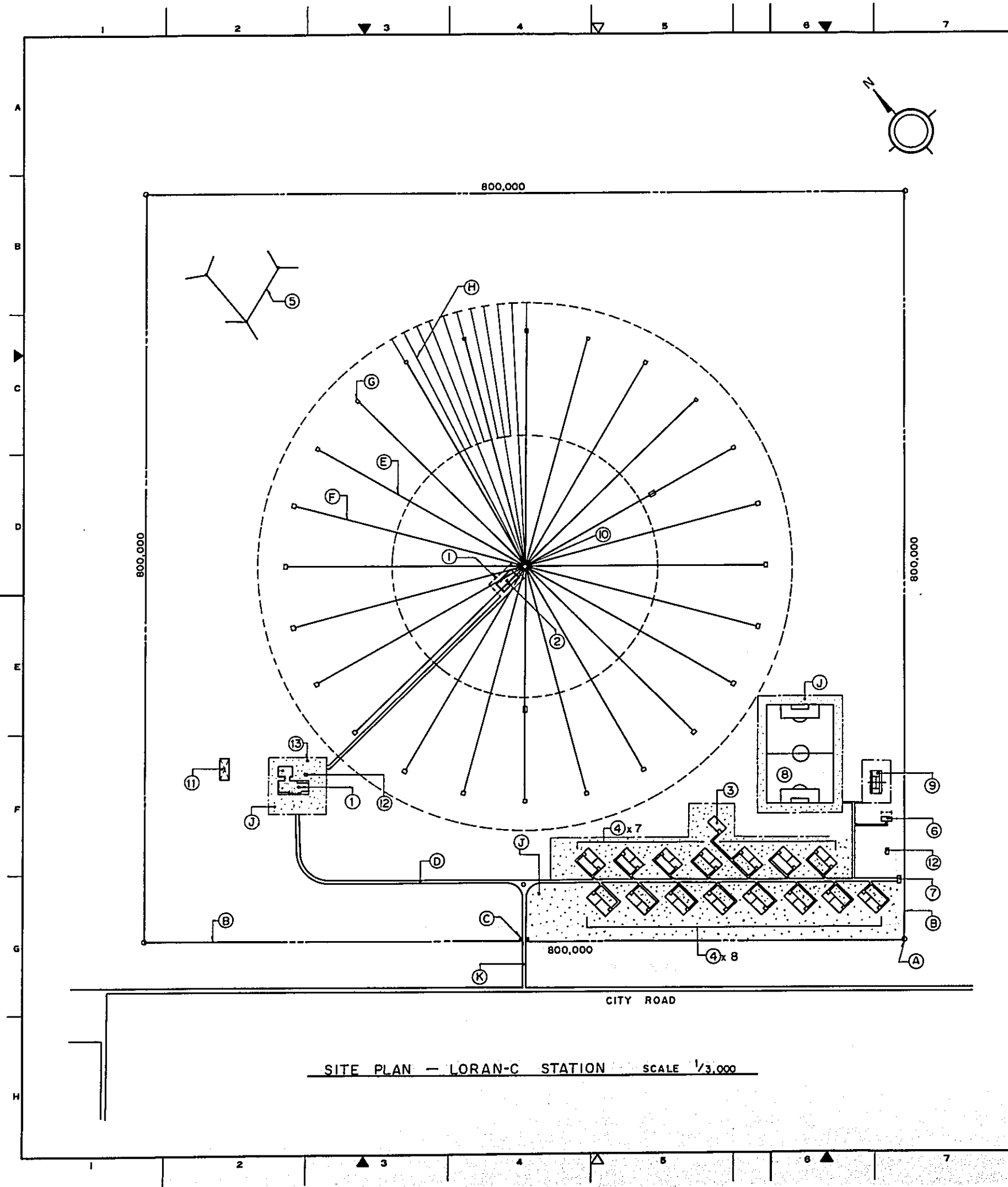
SITE PLAN
SALEHBAY

LORAN-C

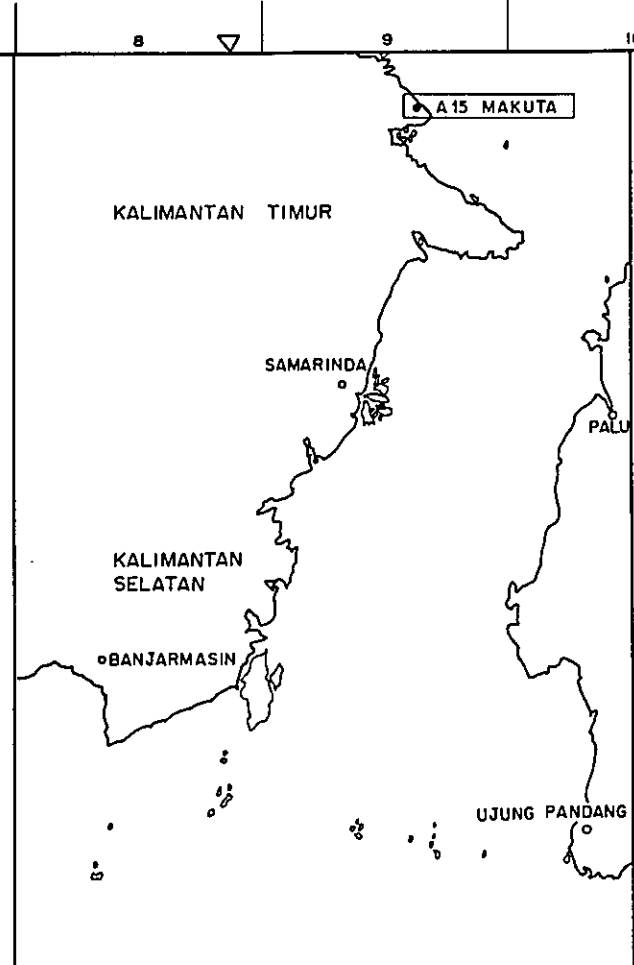
CONSULTANTS			
APPROVED	CHECKED	DESIGNED	DRAWING

SCALE	REV. No.

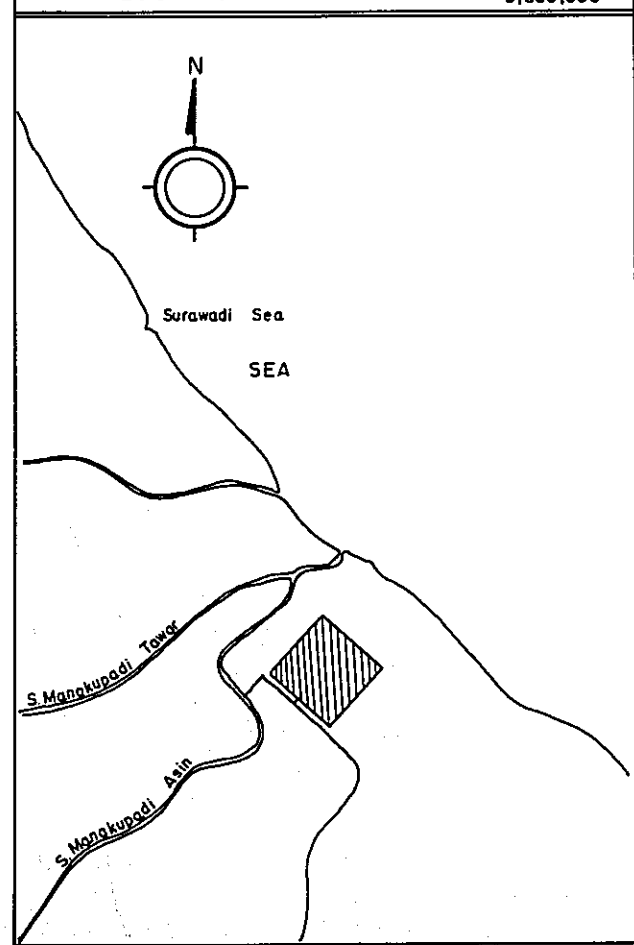
DATE	DWG. No. 016
------	---------------------



SITE PLAN - LORAN-C STATION SCALE 1/3,000



LOCATION MAP 1/5,600,000



A15 SITE PLAN 1/50,000

GENERAL NOTES

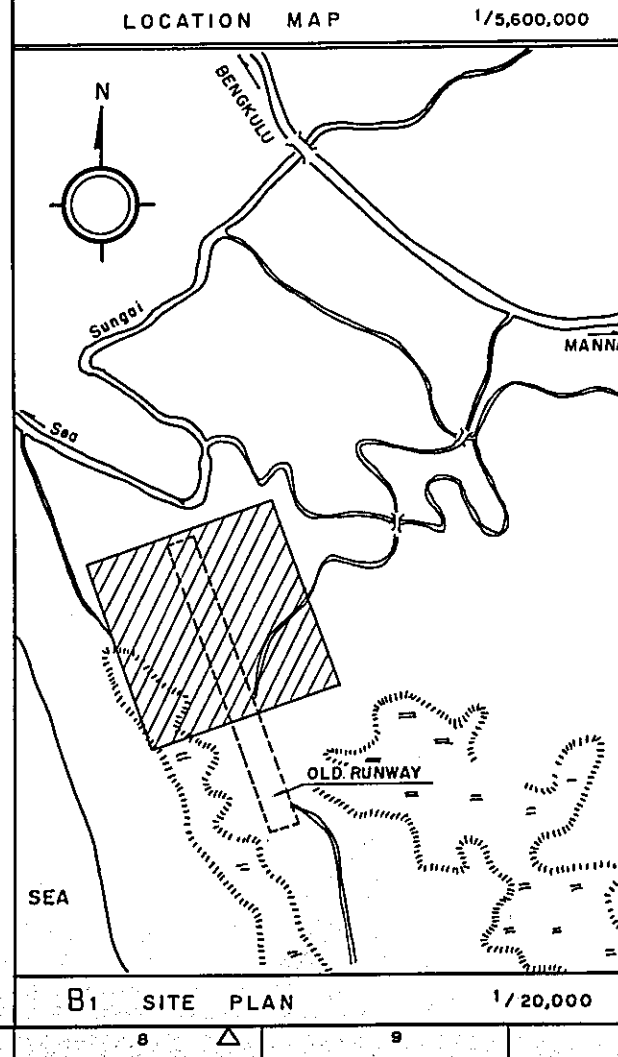
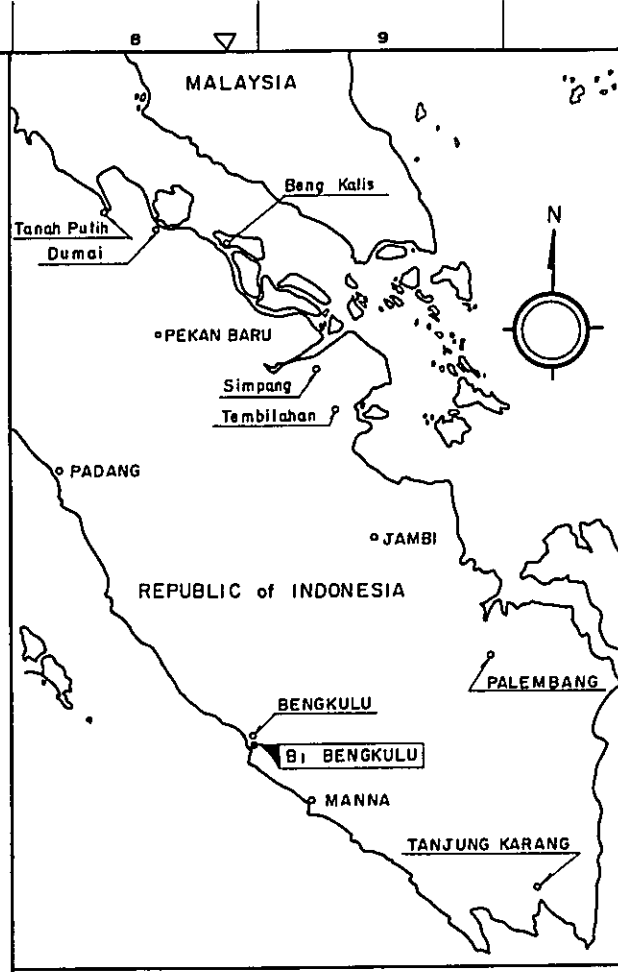
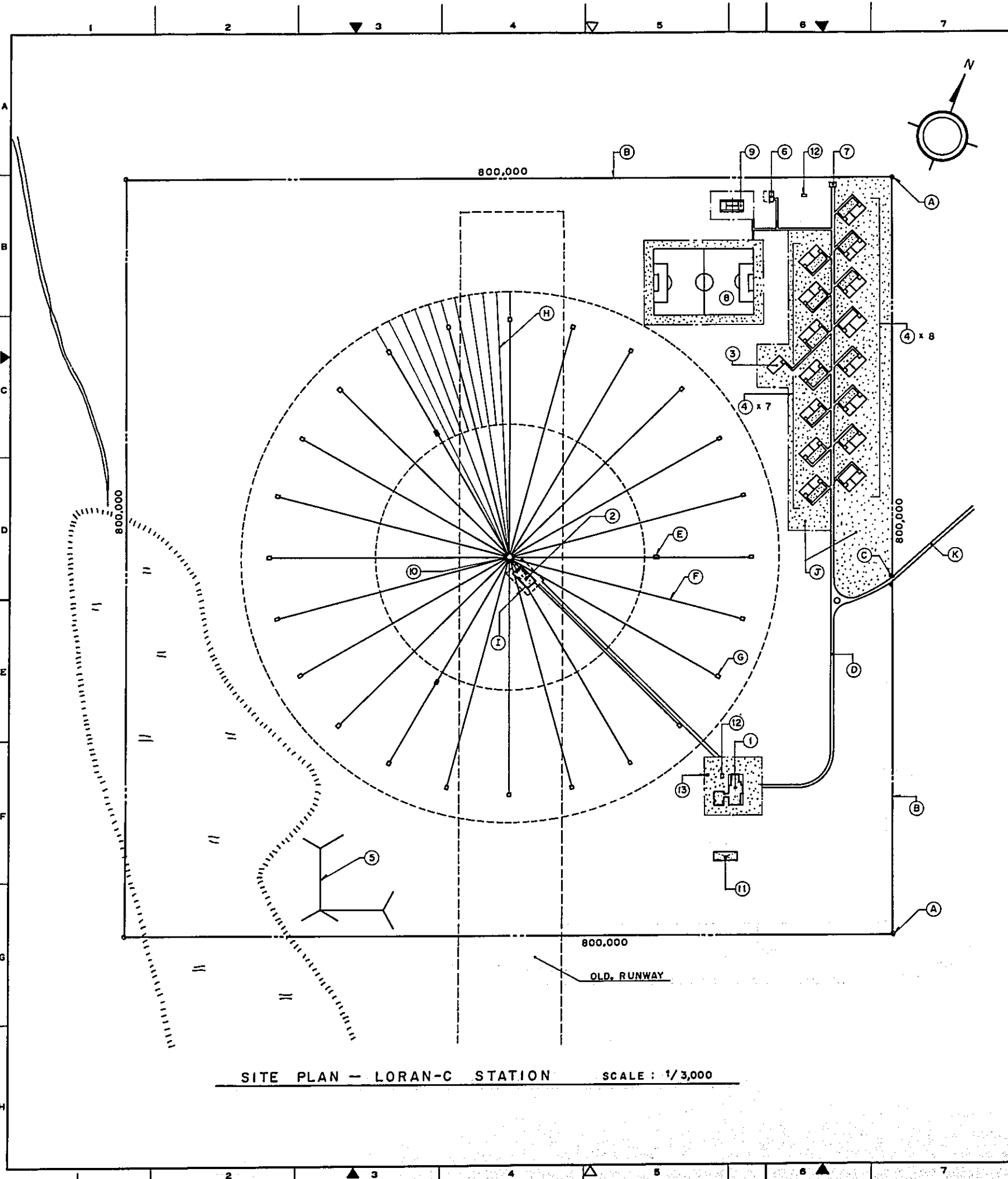
No.	DATE	DESCRIPTION	APPROVED

SITE PLAN
MAKUTA

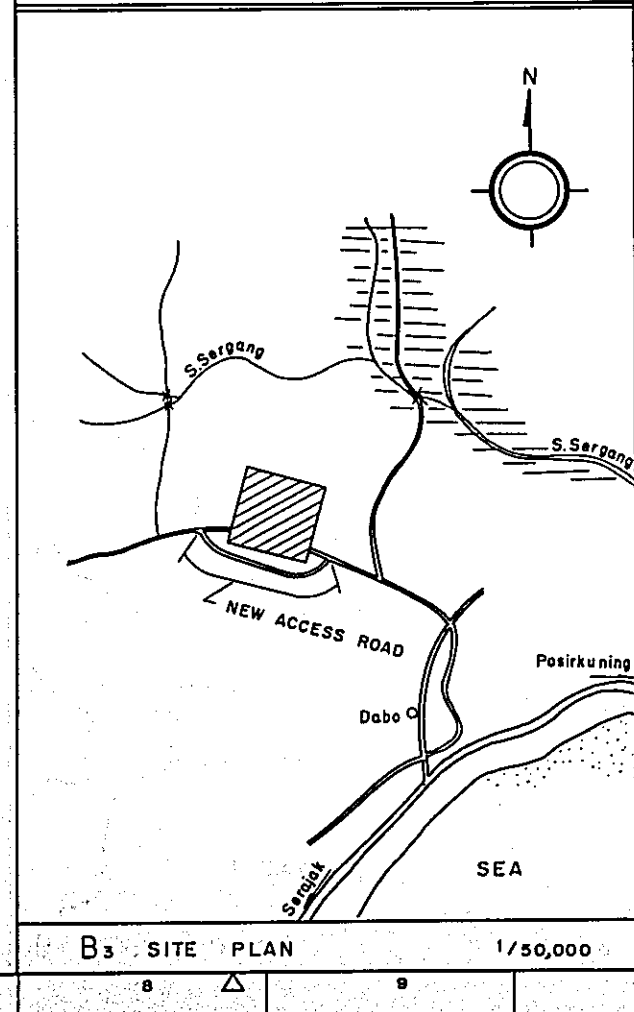
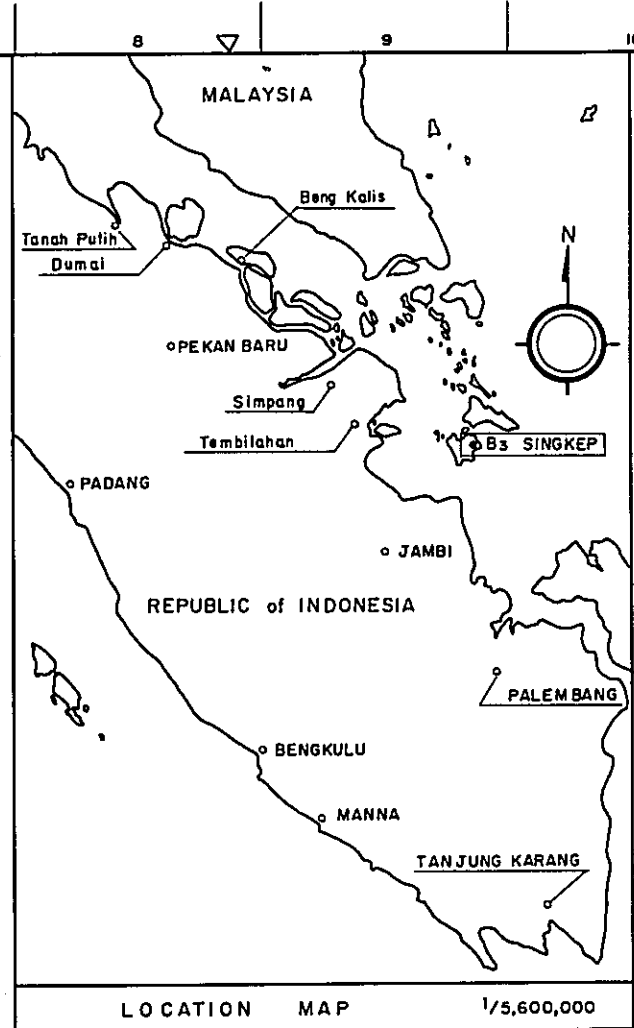
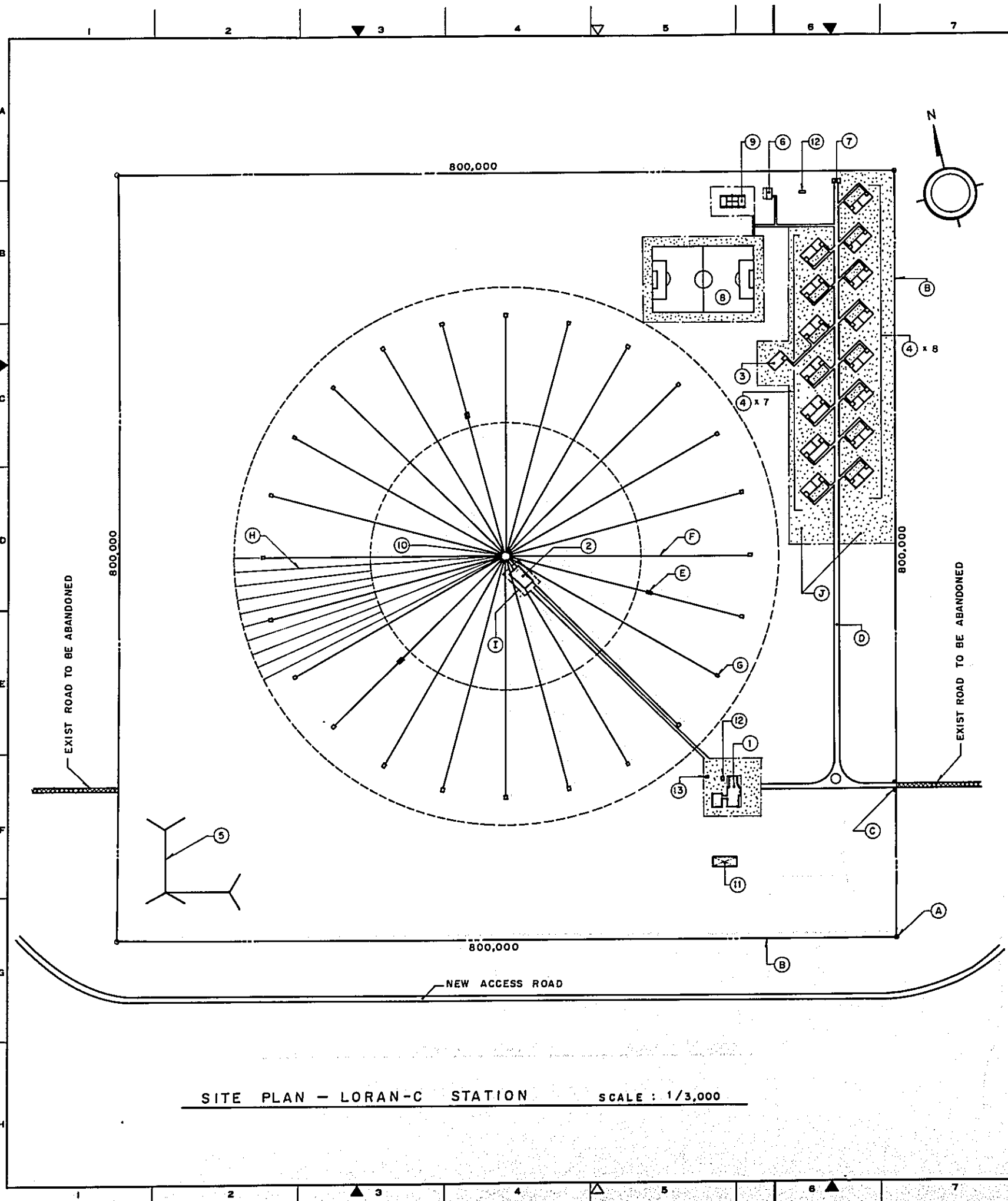
LORAN-C

CONSULTANTS			
APPROVED	CHECKED	DESIGNED	DRAWING
SCALE		REV. No.	
		A15	

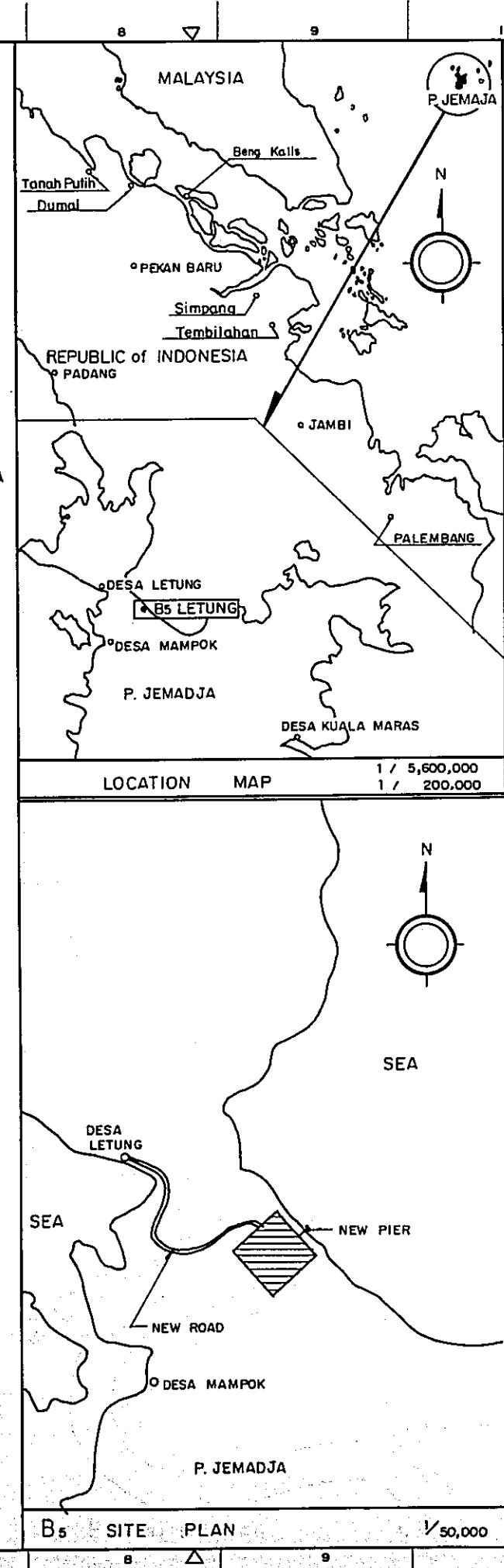
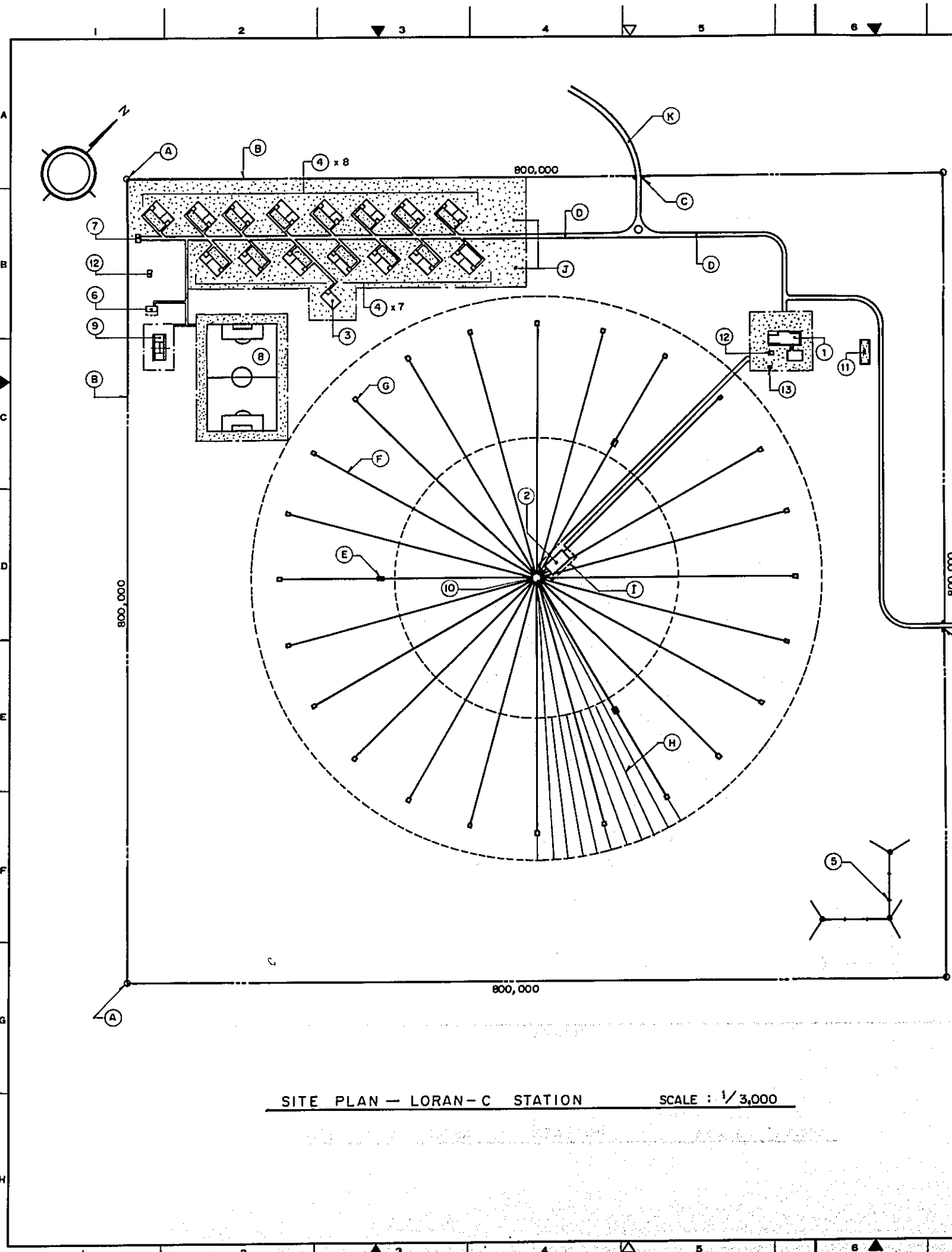
DATE	DWG. No. 017
------	--------------



GENERAL NOTES			
No.	DATE	DESCRIPTION	APPROVED
REVISION			
SITE PLAN BENG KULU			
LORAN-C			
CONSULTANTS			
APPROVED	CHECKED	DESIGNED	DRAWING
SCALE			REV. No.
			B 1
DATE			DWD. No. 018

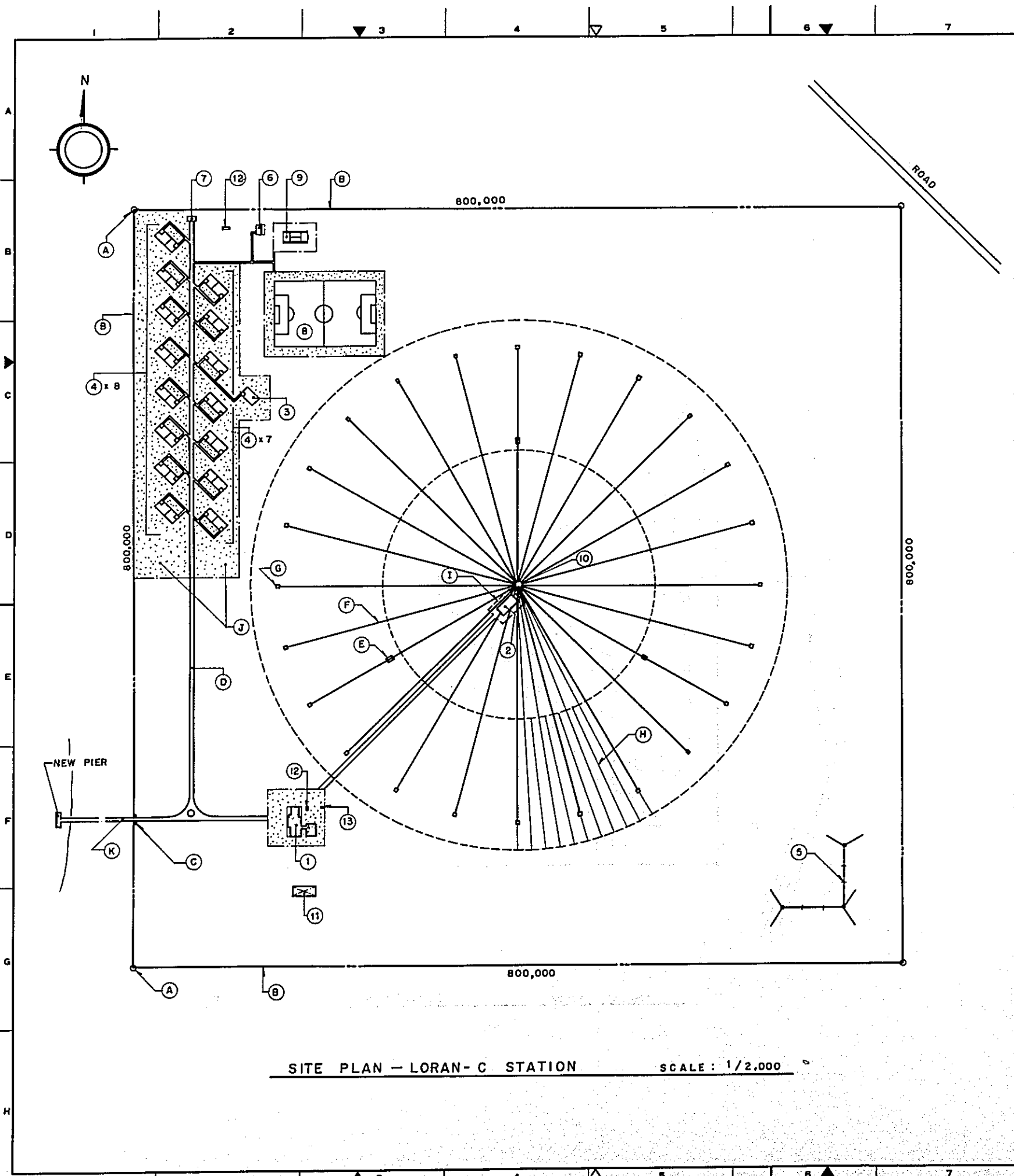


GENERAL NOTES			
	No.	DATE	APPROVED
		REVISION	
SITE PLAN SINGKEP			
LORAN-C			
CONSULTANTS			
APPROVED	CHECKED	DESIGNED	DRAWING
SCALE		REV. No.	
		B 3	
		DATE	DWG. No. 019

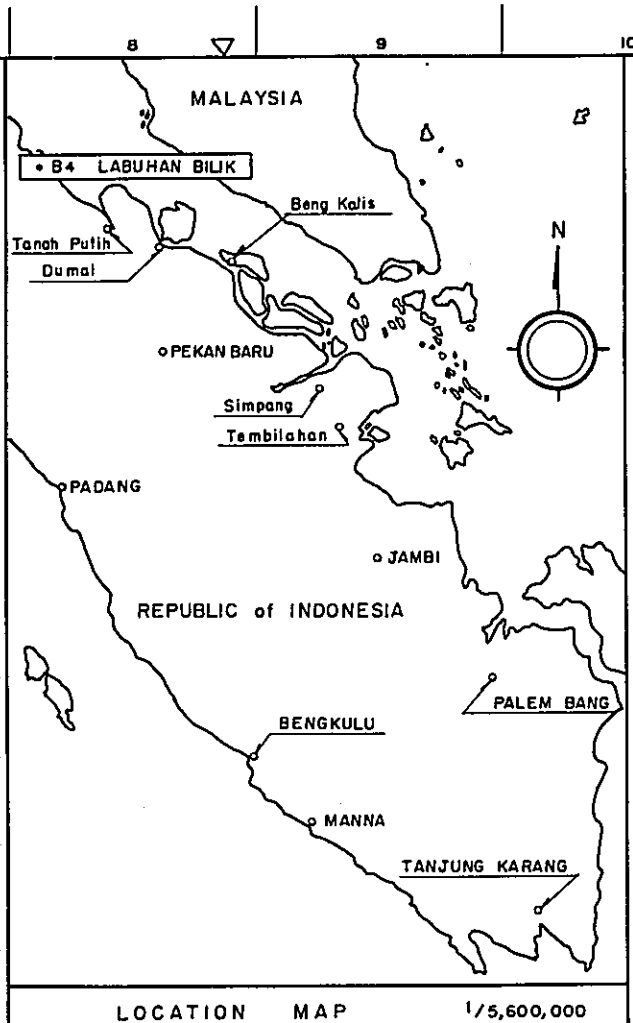


GENERAL NOTES

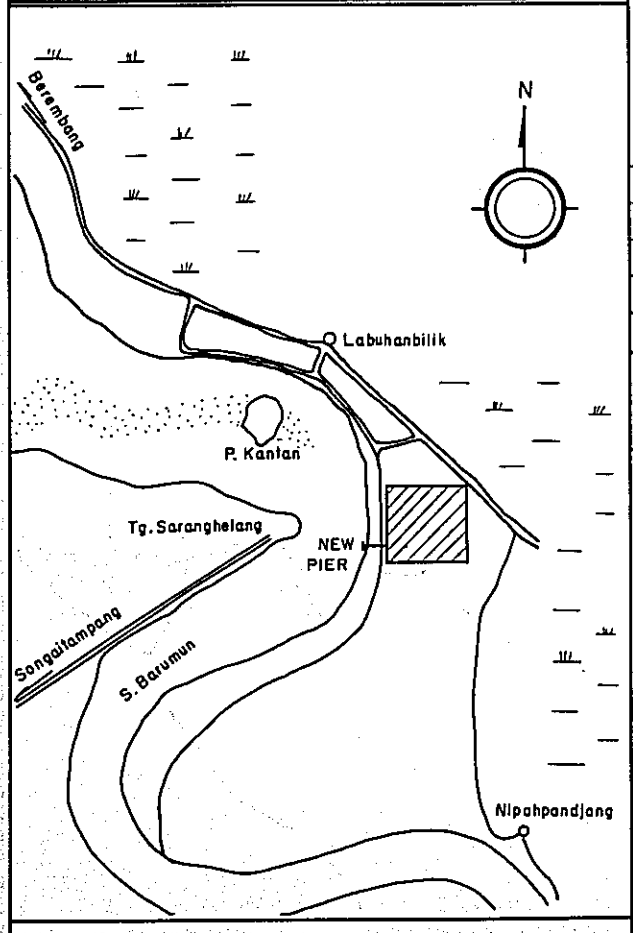
No.	DATE	DESCRIPTION	APPROVED
REVISION			
SITE PLAN LETUNG			
LORAN - C			
CONSULTANTS			
APPROVED	CHECKED	DESIGNED	DRAWING
SCALE		REV. No.	
		B 5	
DATE		DWG. No. 020	



SITE PLAN - LORAN-C STATION SCALE: 1/2,000



LOCATION MAP 1/5,600,000



B4 SITE PLAN 1/50,000

GENERAL NOTES

No.	DATE	DESCRIPTION	APPROVED
REVISION			

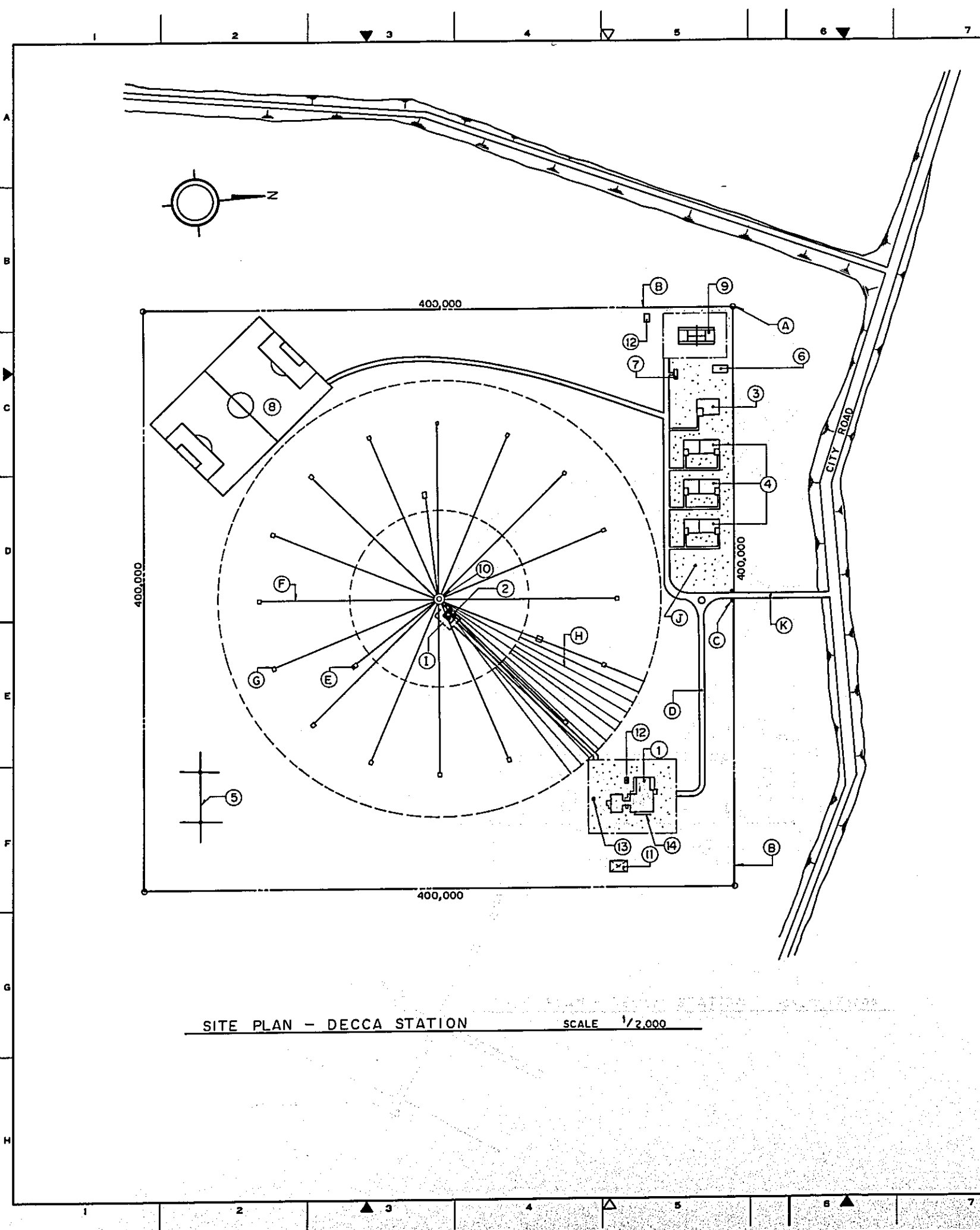
SITE PLAN LABUHAN BILIK

LORAN-C

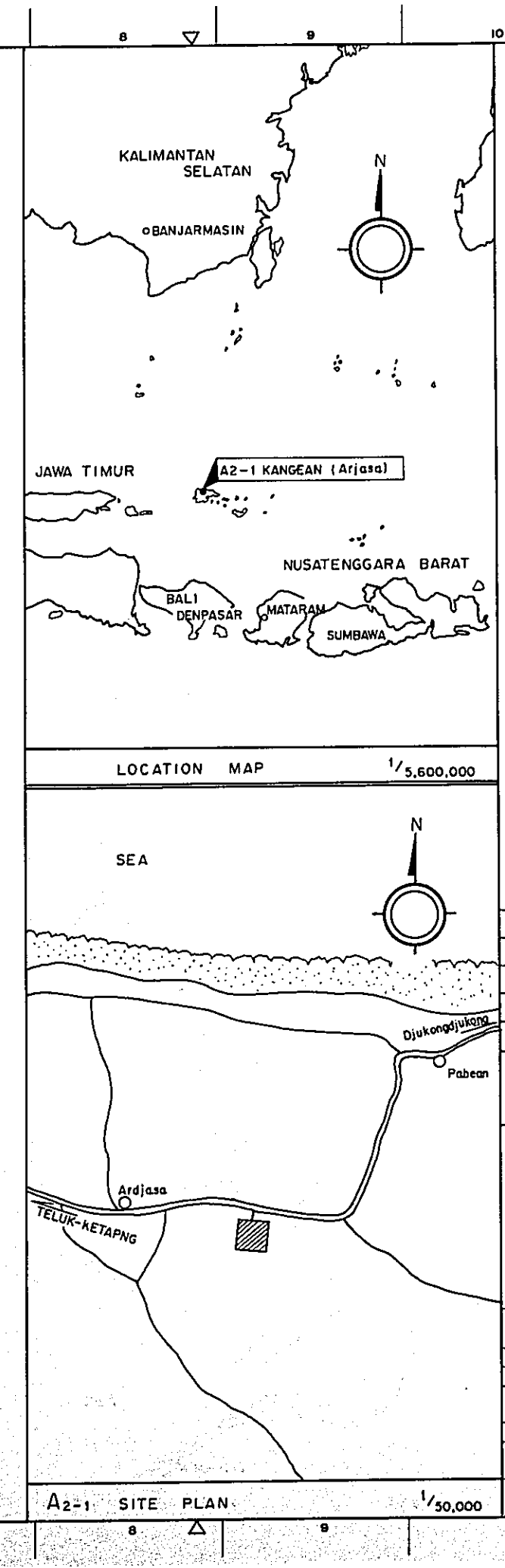
CONSULTANTS			
APPROVED	CHECKED	DESIGNED	DRAWING

SCALE	REV. No.
	B 4

DATE	DWG. No. 021
------	---------------------



SITE PLAN - DECCA STATION SCALE 1/2,000



LOCATION MAP 1/5,600,000

A2-1 SITE PLAN 1/50,000

GENERAL NOTES

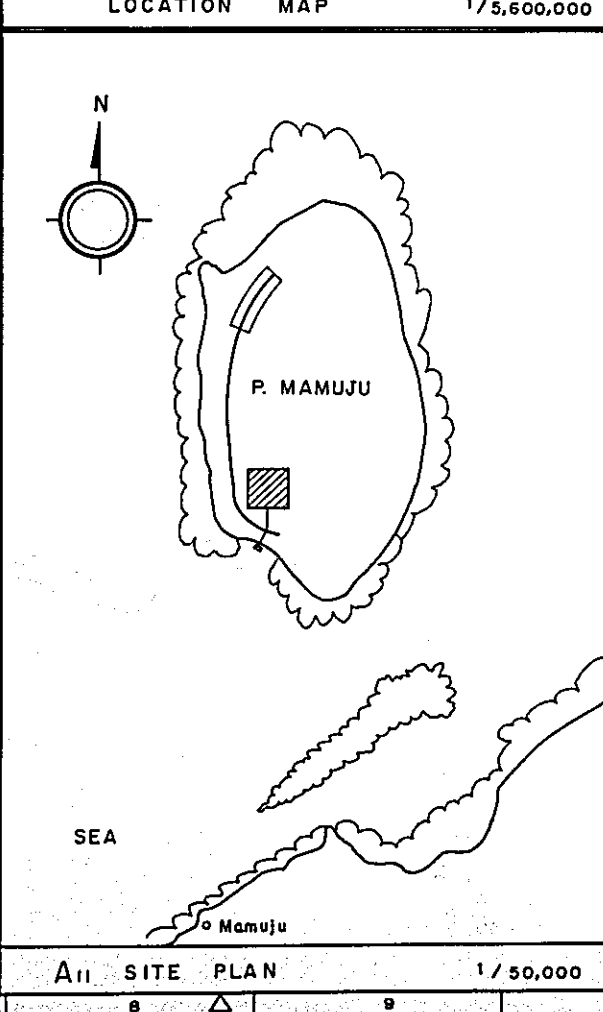
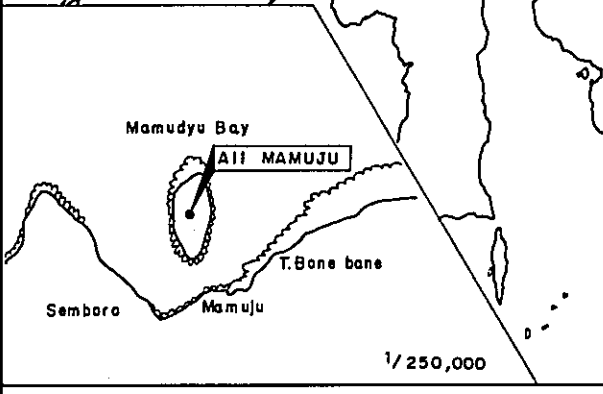
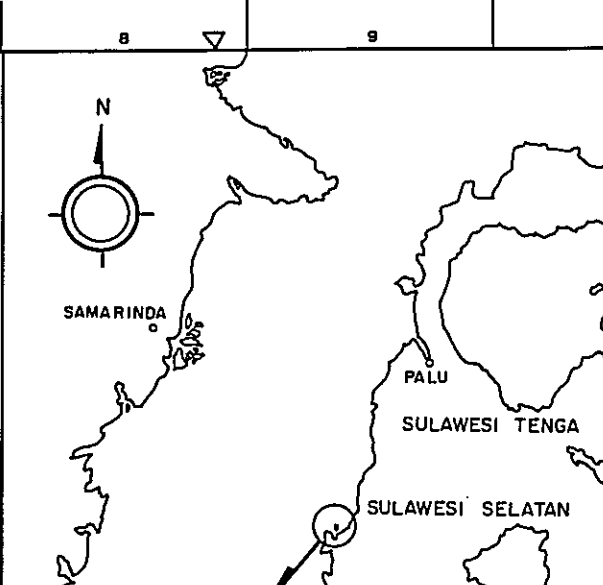
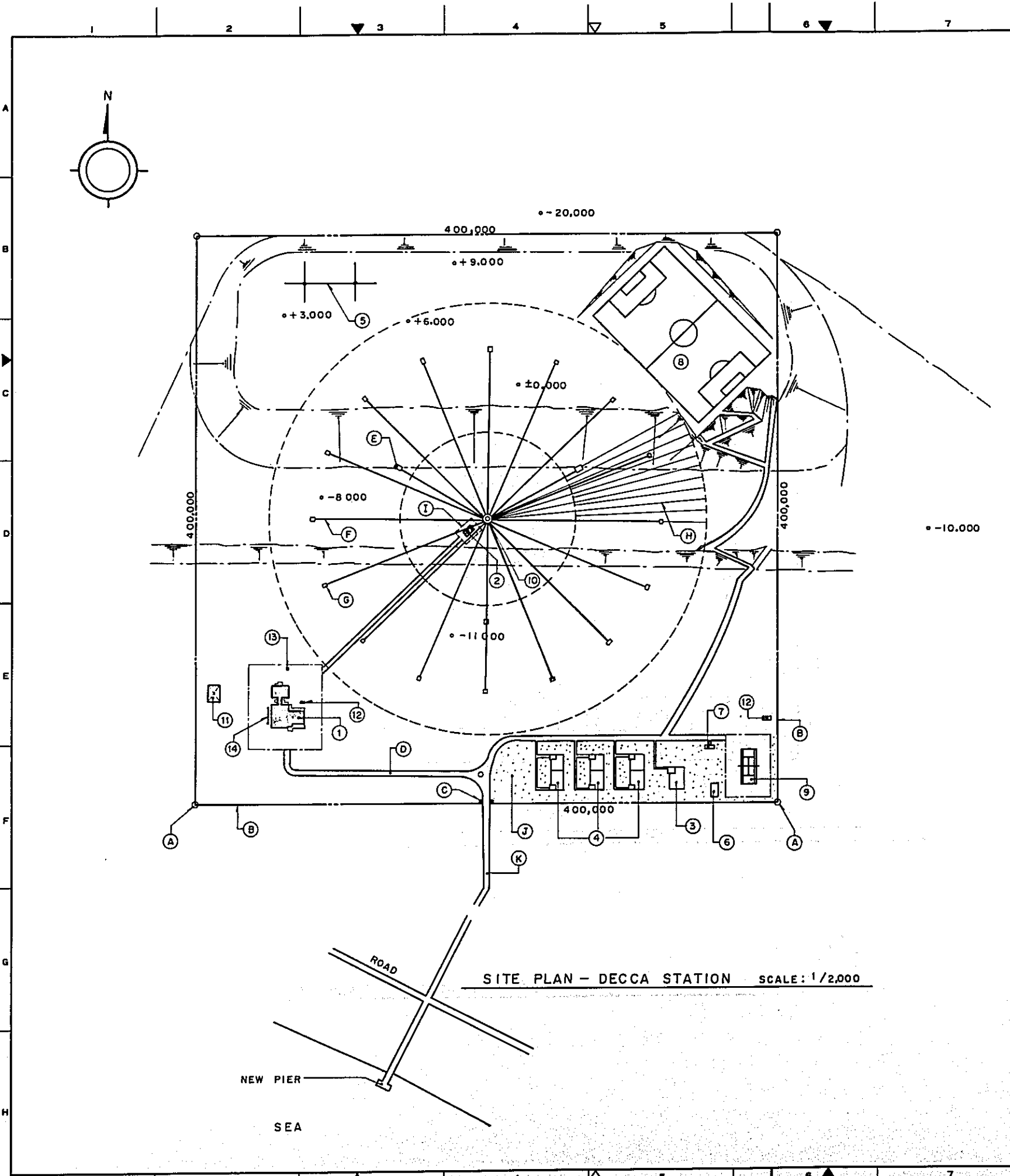
No.	DATE	DESCRIPTION	APPROVED
REVISION			

SITE PLAN
KANGEAN (Arjasa)
LOMBOK STRAIT

DECCA

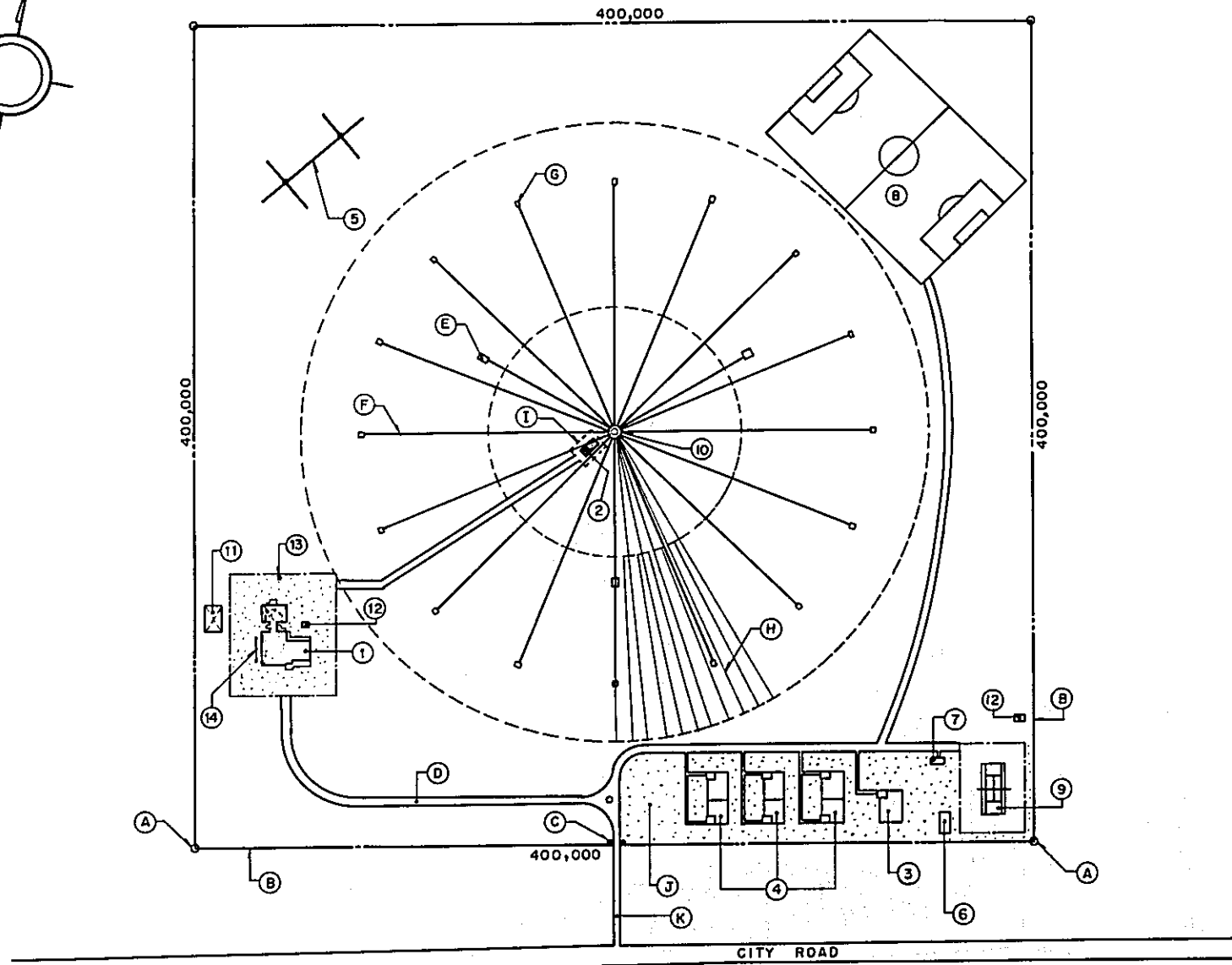
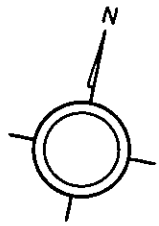
CONSULTANTS

APPROVED	CHECKED	DESIGNED	DRAWING
SCALE		REV. No.	
		A 2-1	
DATE		DWG. No. 022	

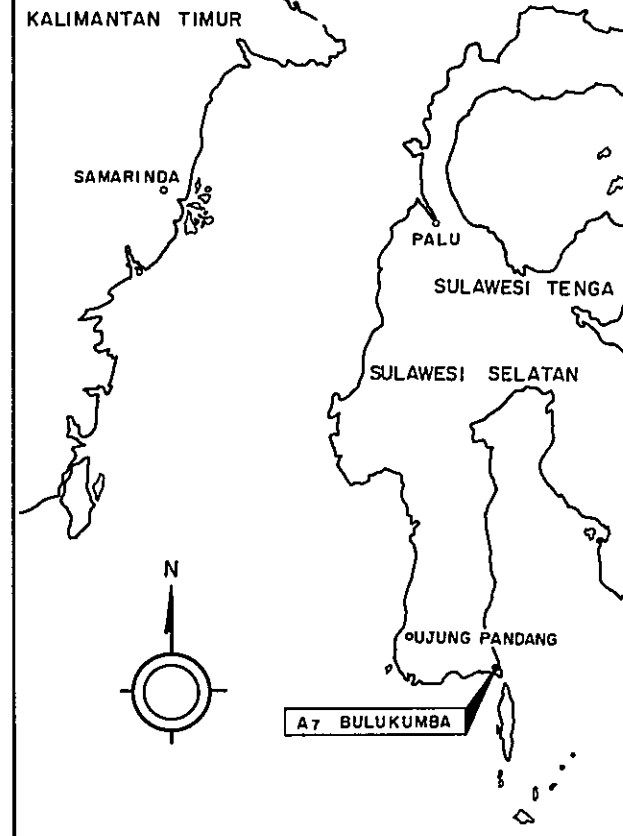


GENERAL NOTES

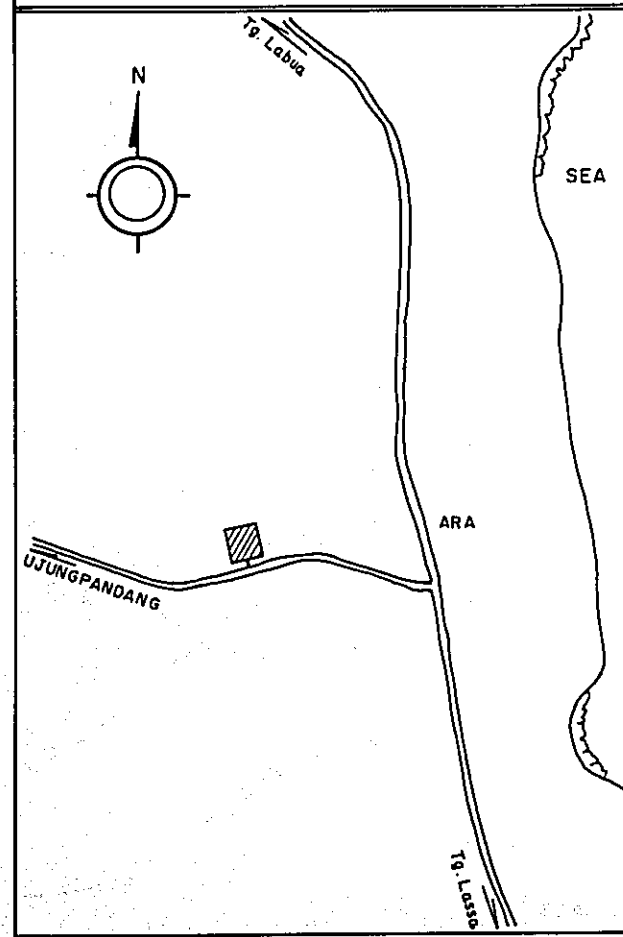
No.	DATE	DESCRIPTION	APPROVED
REVISION			
CONSULTANTS			
APPROVED	CHECKED	DESIGNED	DRAWING
SCALE		REV. No.	
		A 11	
DATE		DWG. No. 023	



SITE PLAN - DECCA STATION SCALE : 1/2,000



LOCATION MAP 1/5,600,000



A7 SITE PLAN 1/60,000

GENERAL NOTES

No.	DATE	DESCRIPTION	APPROVED

REVISION

SITE PLAN
BULUKUMBA
S. MAKASAR STRAIT

DECCA

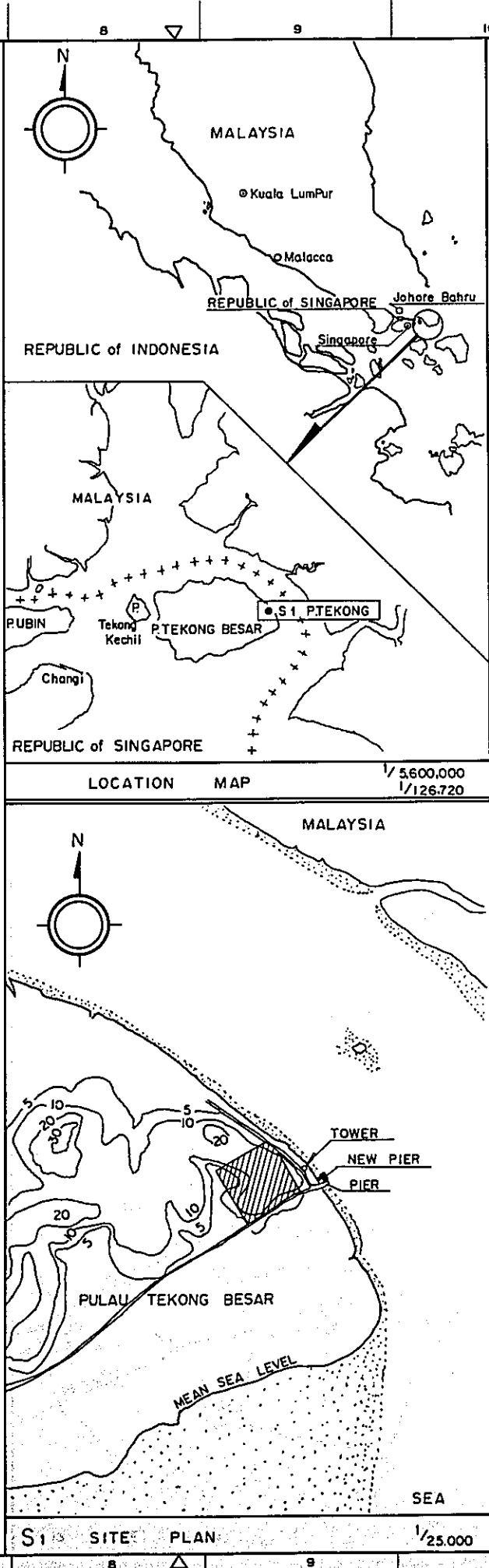
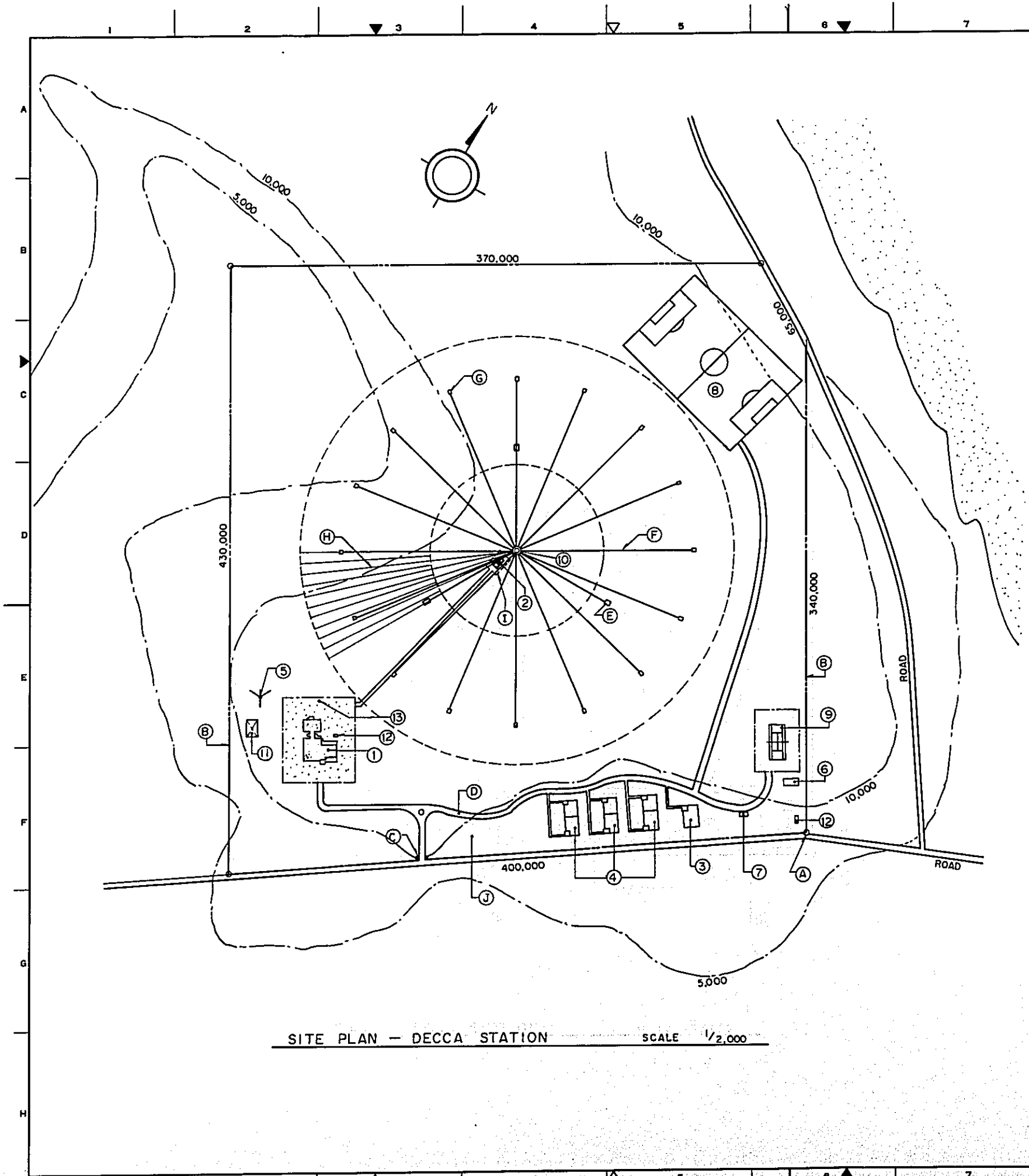
CONSULTANTS

APPROVED	CHECKED	DESIGNED	DRAWING

SCALE REV. No.

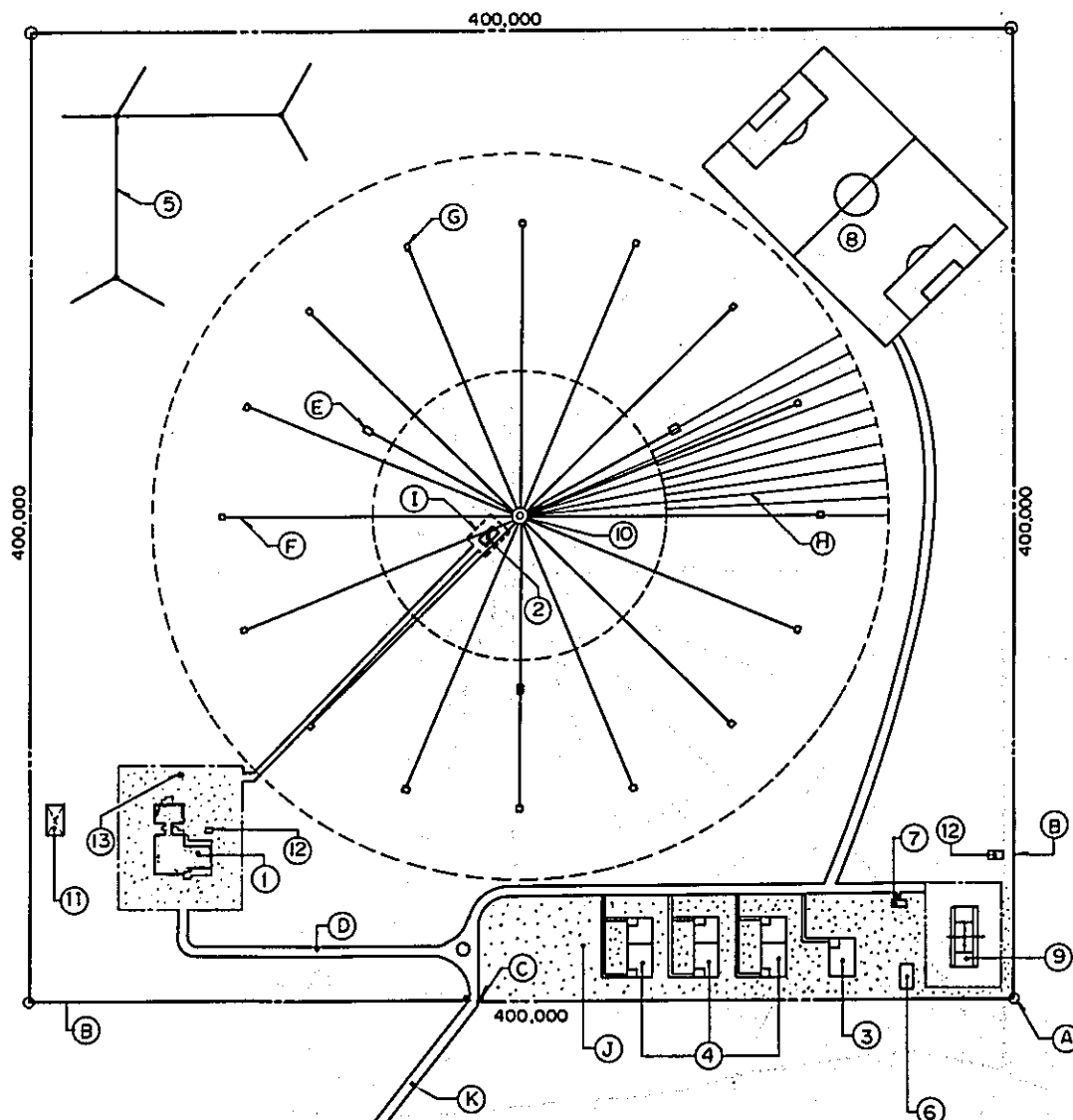
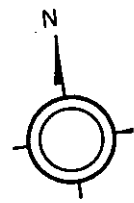
A7

DATE DWG. No. 024

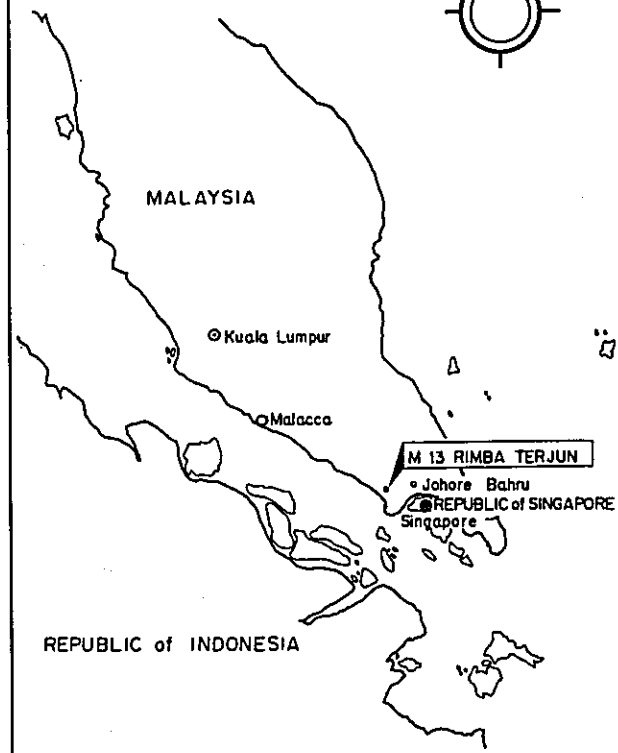


GENERAL NOTES

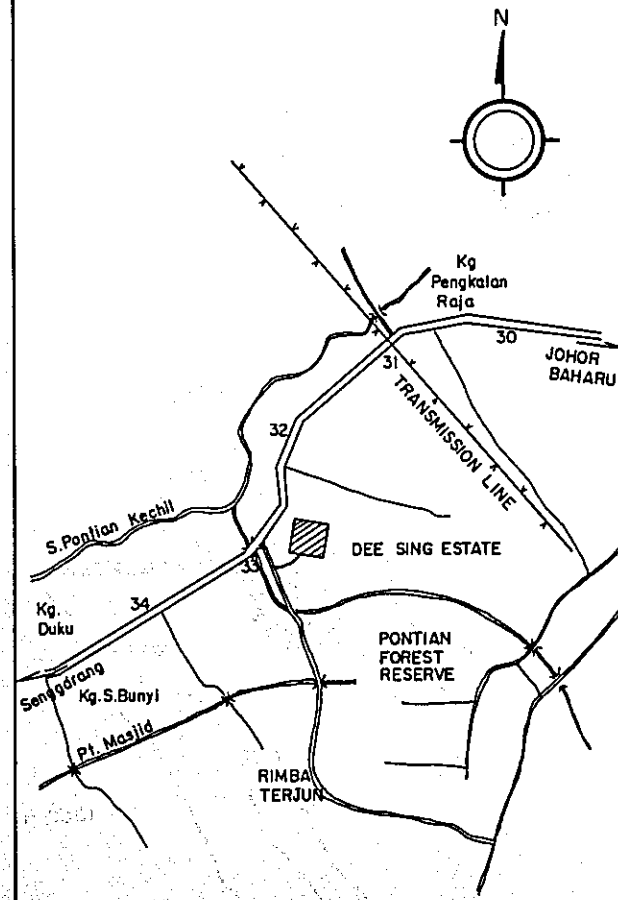
No.	DATE	DESCRIPTION	APPROVED
REVISION			
SITE PLAN P. TEKONG SINGAPORE STRAIT			
DECCA			
CONSULTANTS			
<small>APPROVED</small>	<small>CHECKED</small>	<small>DESIGNED</small>	<small>DRAWING</small>
<small>SCALE</small>		<small>REV. No.</small>	
		S 1	
<small>DATE</small>		<small>DWG. No.</small>	
		026	



SITE PLAN — DECCA STATION SCALE 1/2,000



LOCATION MAP 1/5,600,000



M13 SITE PLAN 1/63,360

GENERAL NOTES

No.	DATE	DESCRIPTION	APPROVED
REVISION			

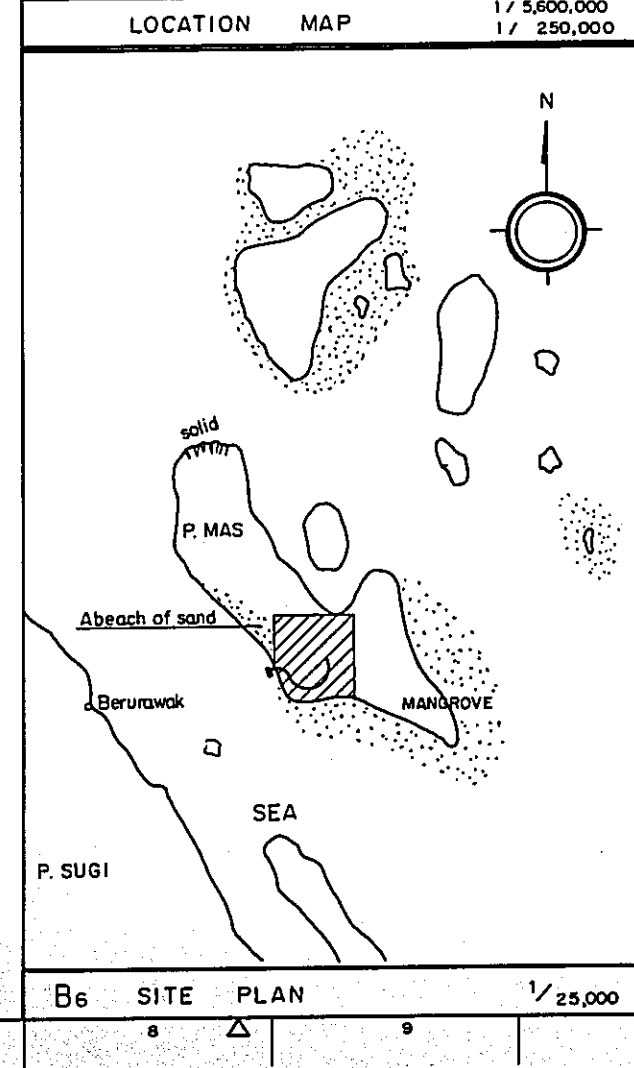
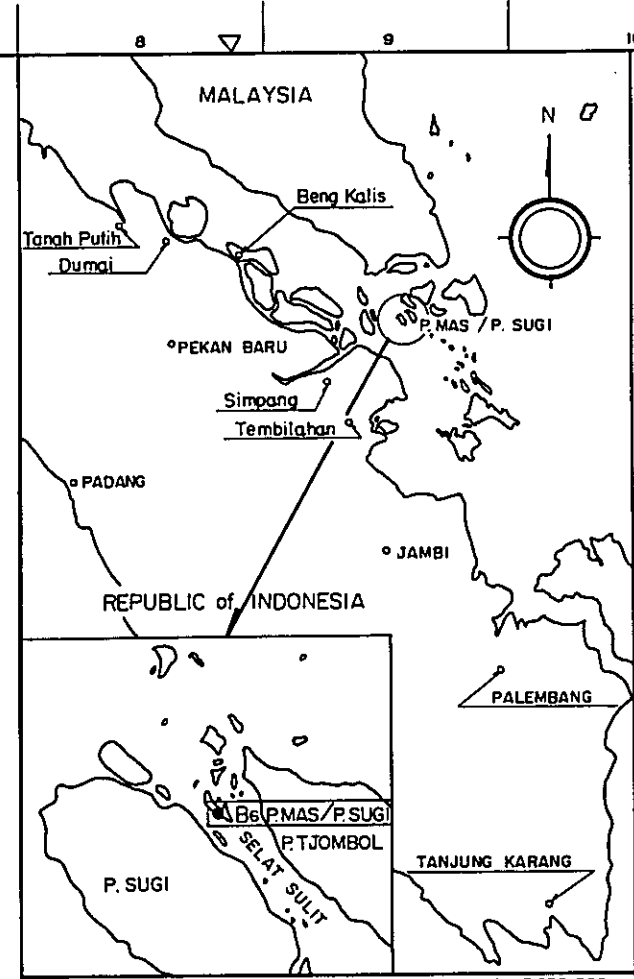
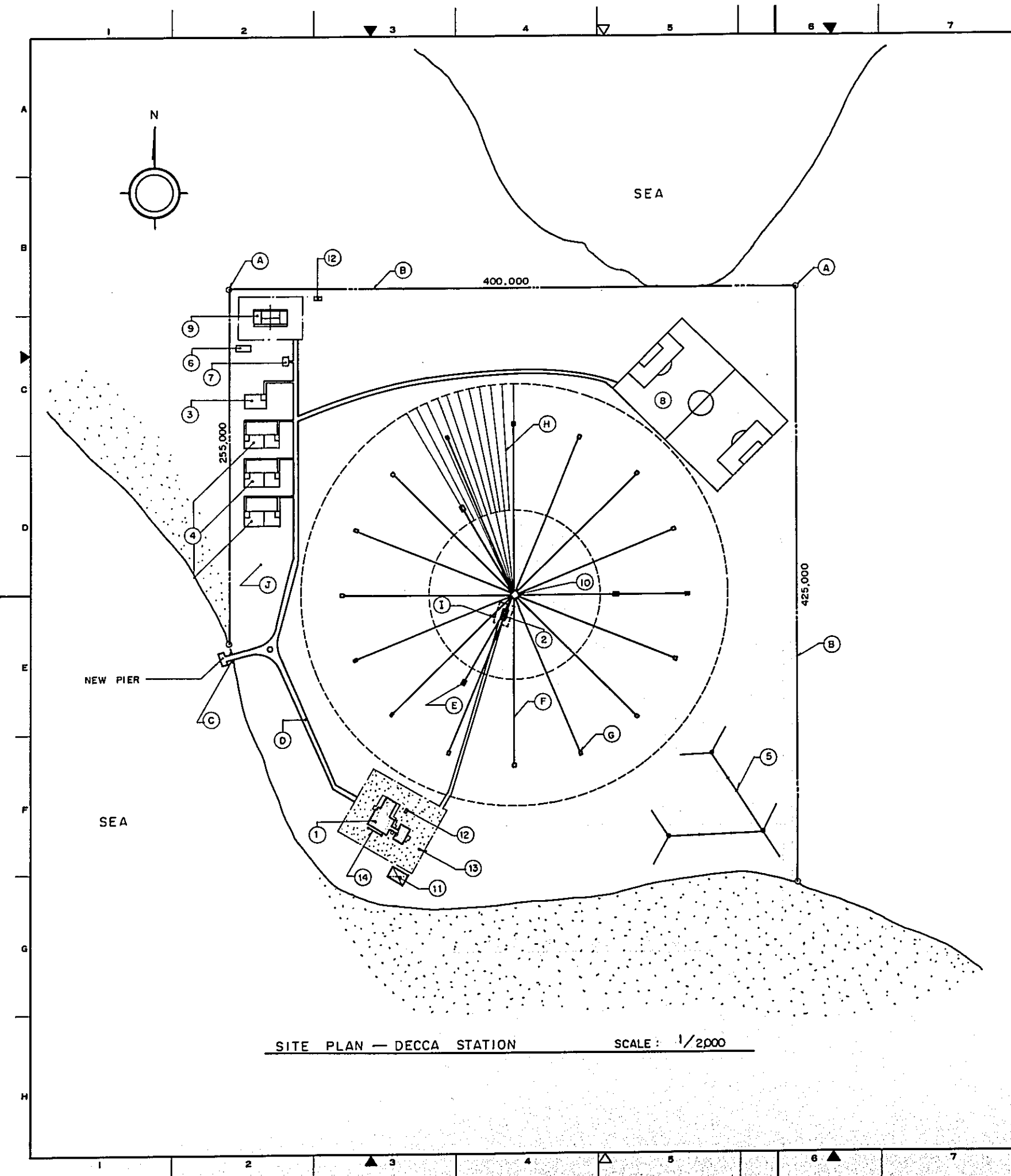
SITE PLAN
RIMBA TERJUN
SINGAPORE STRAIT

DECCA

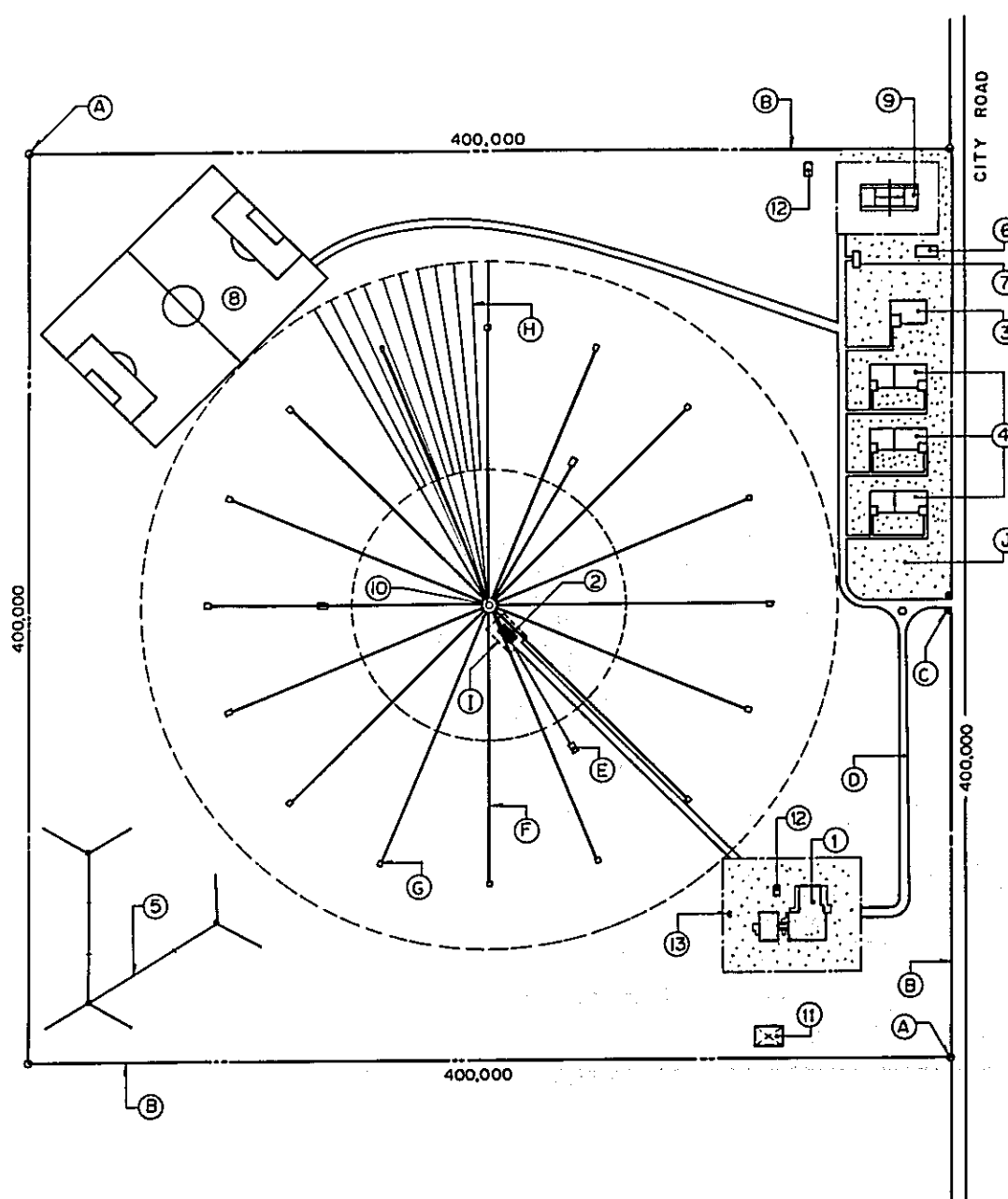
CONSULTANT'S			
APPROVED	CHECKED	DESIGNED	DRAWING

SCALE	REV. No.
	M 13

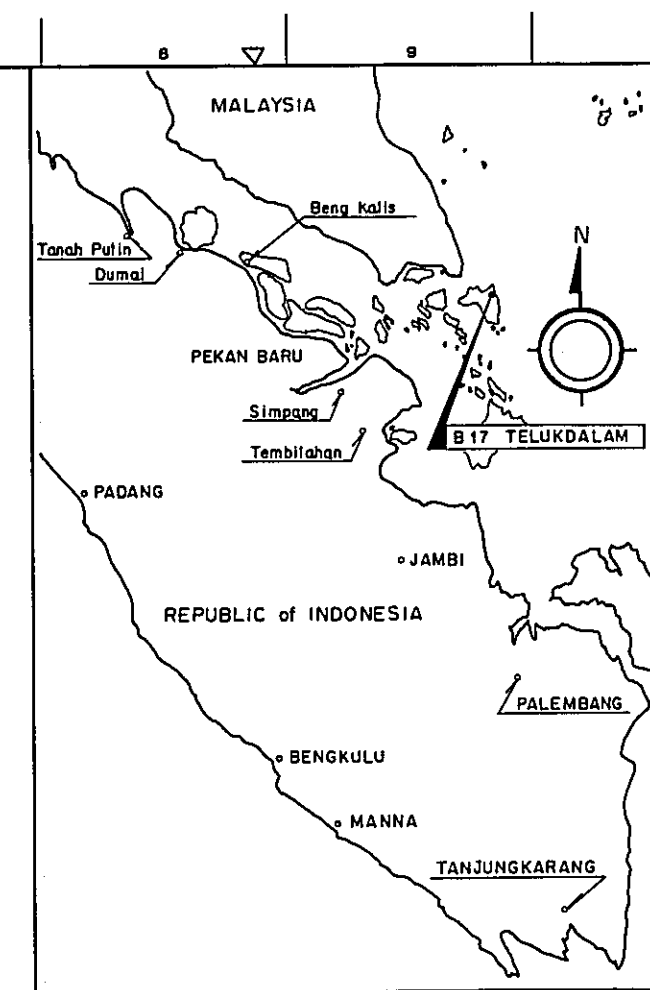
DATE	DWG. No. 027
------	--------------



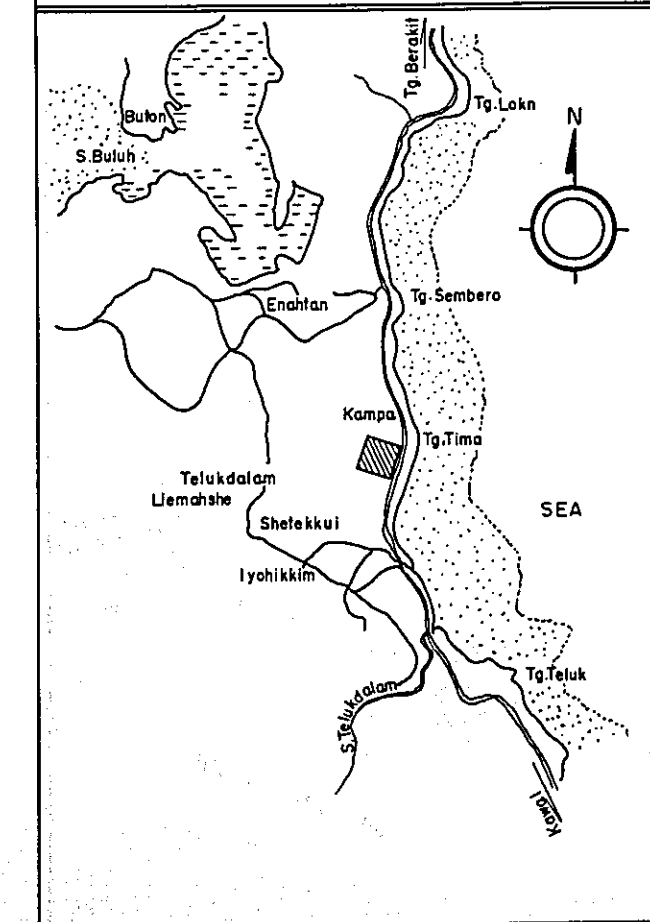
GENERAL NOTES		
REVISION		
CONSULTANTS		
APPROVED	CHECKED	DESIGNED
SCALE	REV. No.	
B 6		
DATE		DWG. No. 028



SITE PLAN - DECCA STATION SCALE: 1/2,000



LOCATION MAP 1/5,600,000



B17 SITE PLAN 1/63,360

GENERAL NOTES

No.	DATE	DESCRIPTION	APPROVED

REVISION

SITE PLAN
TELUKDALM
SINGAPORE STRAIT

DECCA

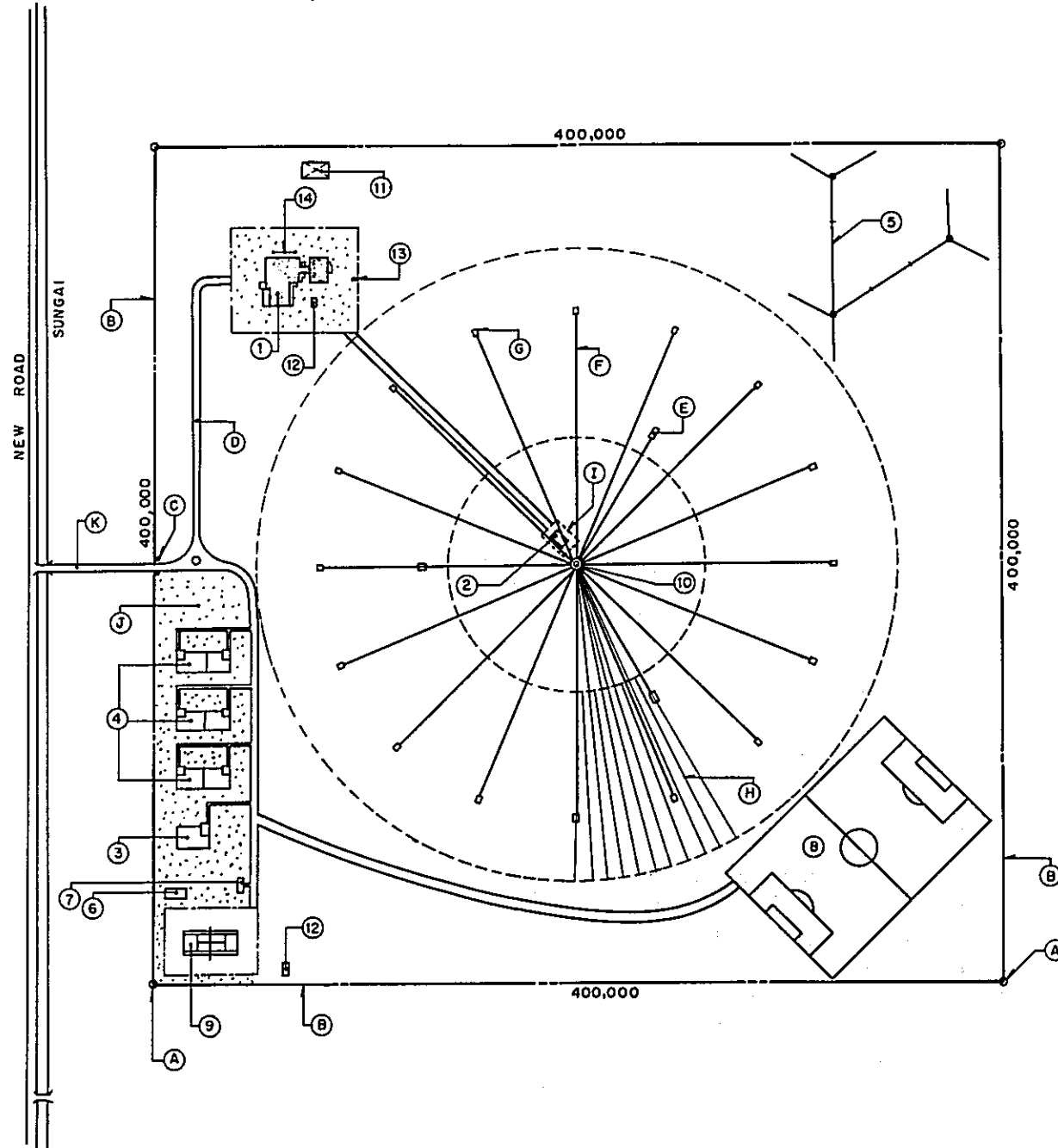
CONSULTANTS

APPROVED	CHECKED	DESIGNED	DRAWING

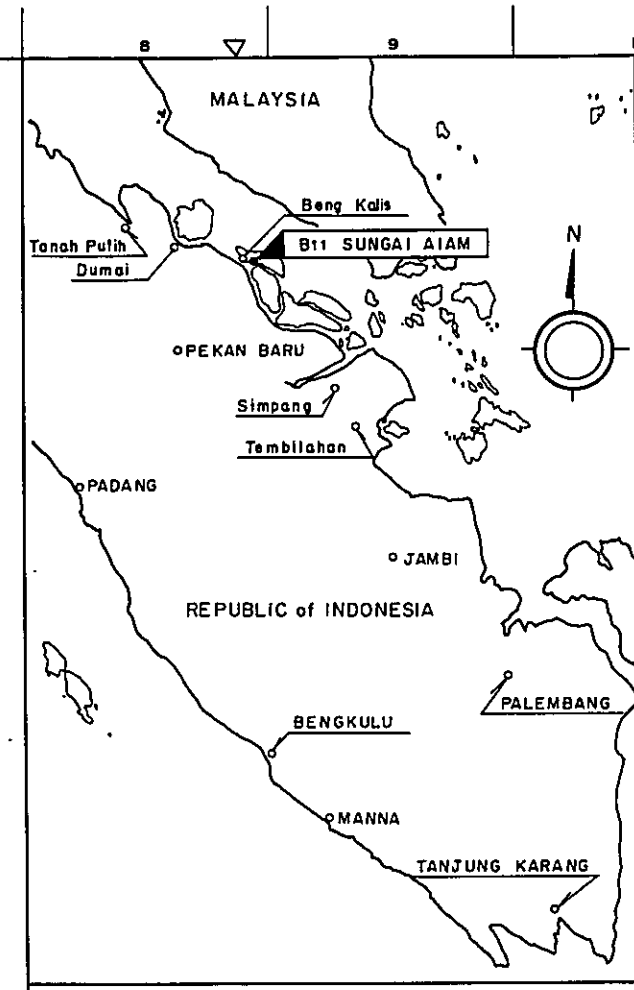
SCALE REV. No.

B 17

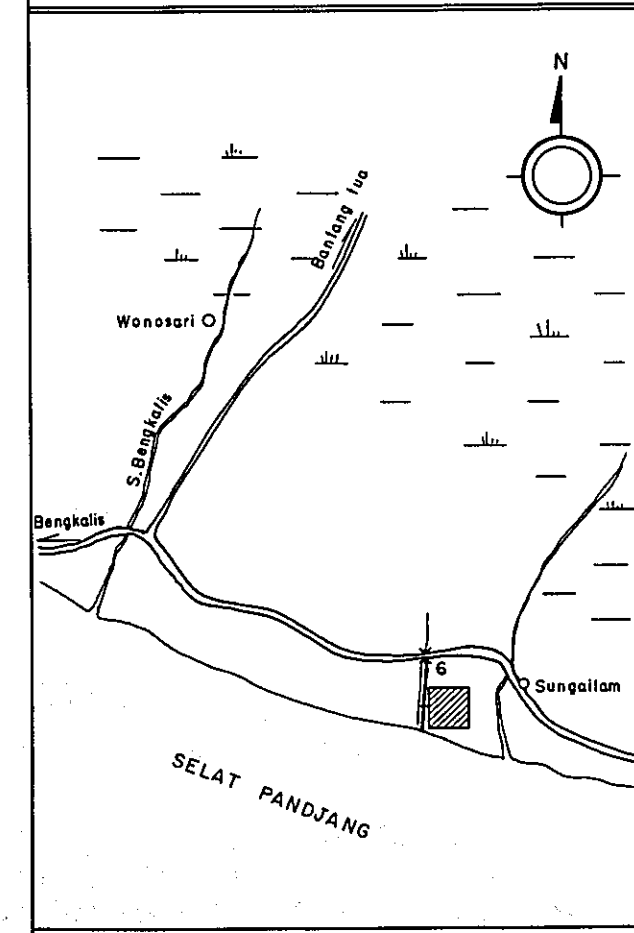
DATE DWG. No. 029



SITE PLAN - DECCA STATION SCALE: 1/2,000



LOCATION MAP 1/5,600,000



B11 SITE PLAN 1/50,000

GENERAL NOTES

No.	DATE	DESCRIPTION	APPROVED

REVISION

SITE PLAN
SUNGAI AIAM
MALACCA STRAIT.S.

DECCA

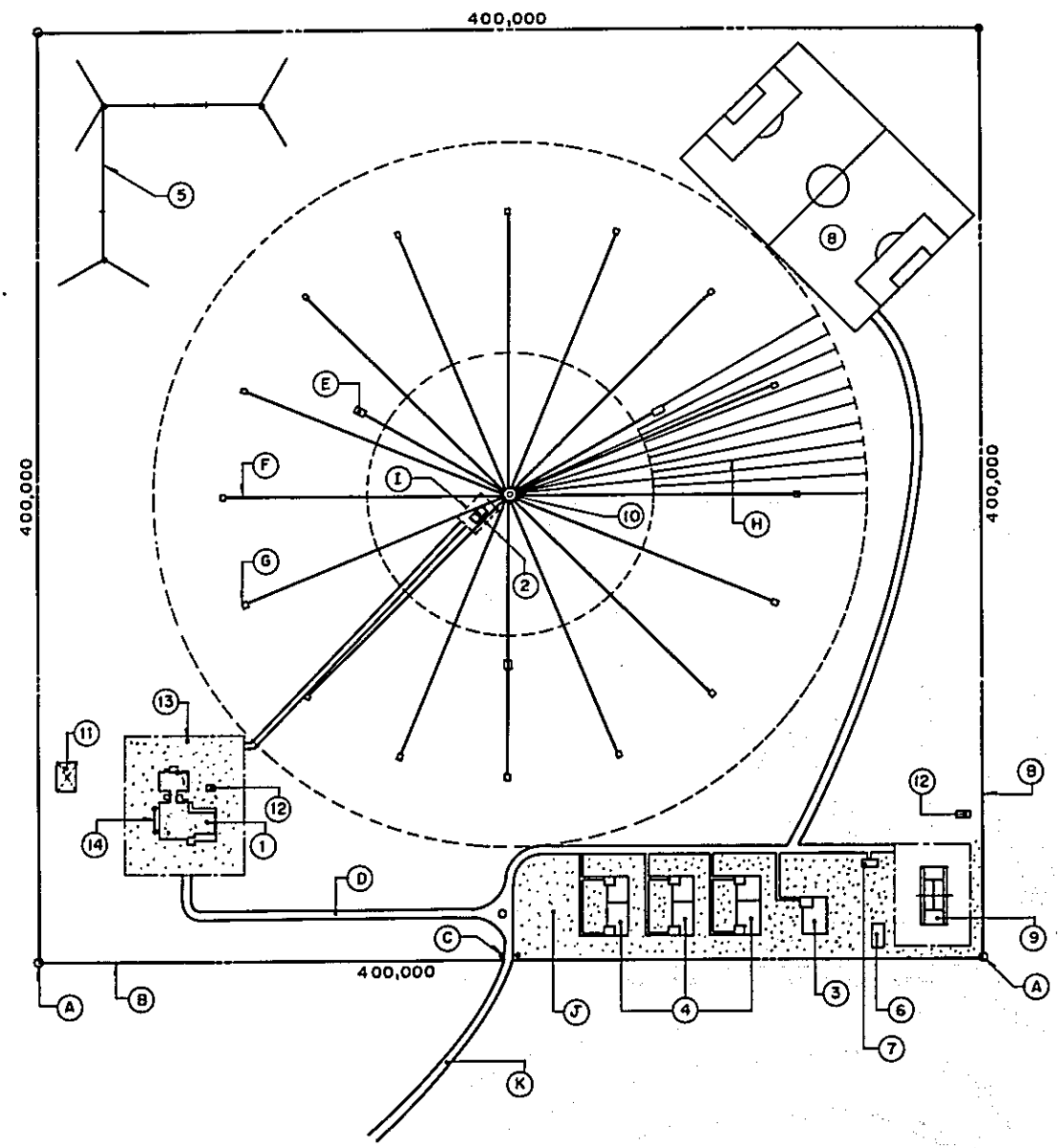
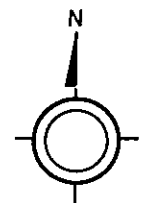
CONSULTANTS

APPROVED	CHECKED	DESIGNED	DRAWING

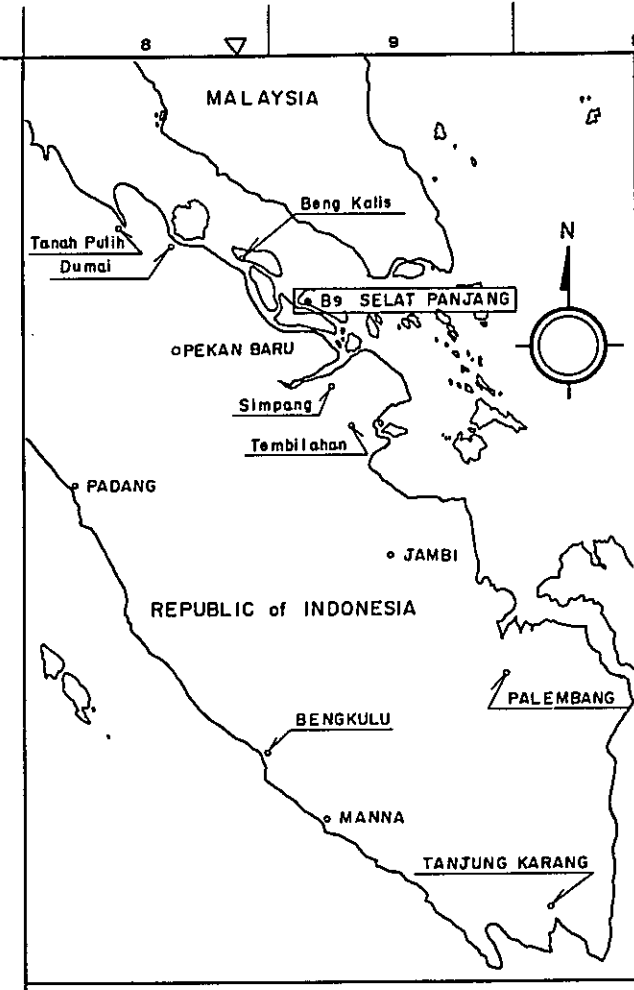
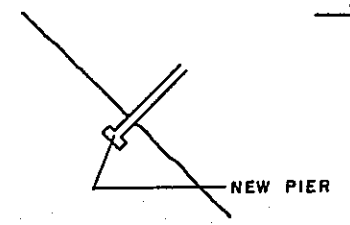
SCALE REV. No.

B 11

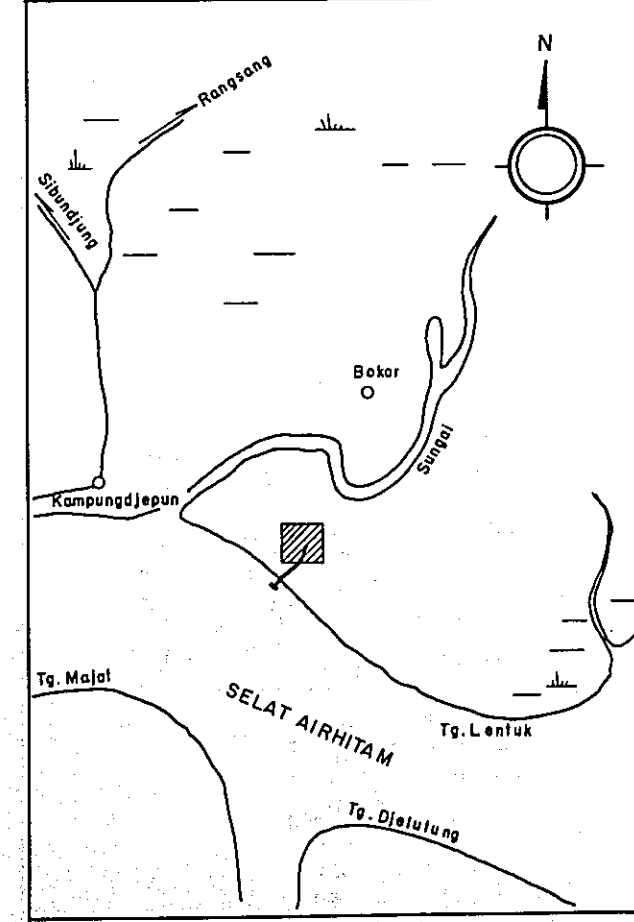
DATE DWG. No. 030



SITE PLAN - DECCA STATION SCALE: 1/2,000



LOCATION MAP 1/5,600,000



B9 SITE PLAN 1/50,000

GENERAL NOTES

No.	DATE	DESCRIPTION	APPROVED

REVISION

SITE PLAN
SELAT PANJANG
MALACCA STRAIT.S.

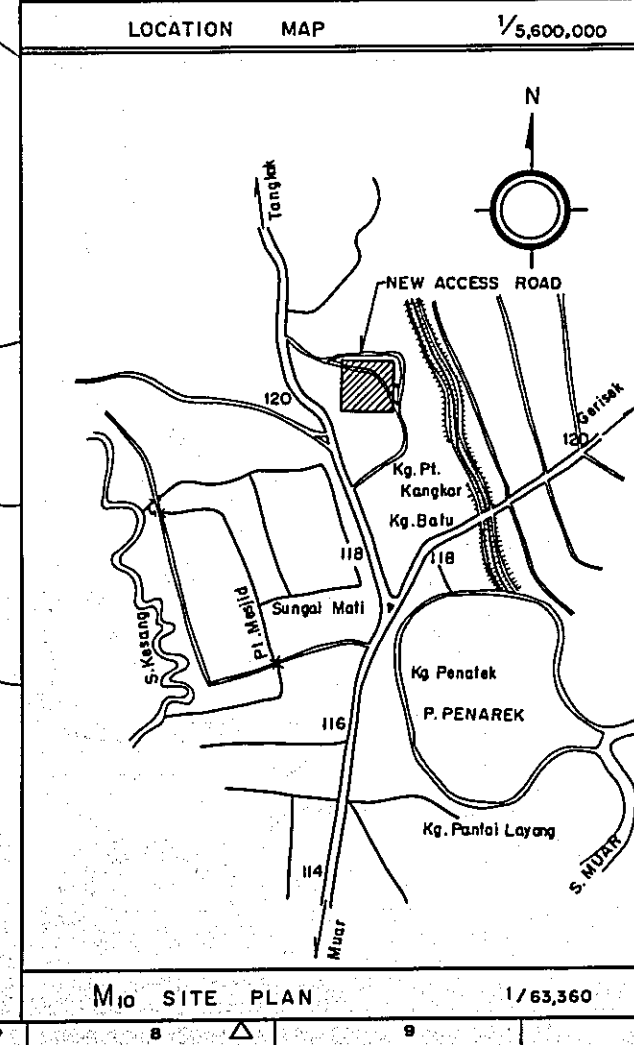
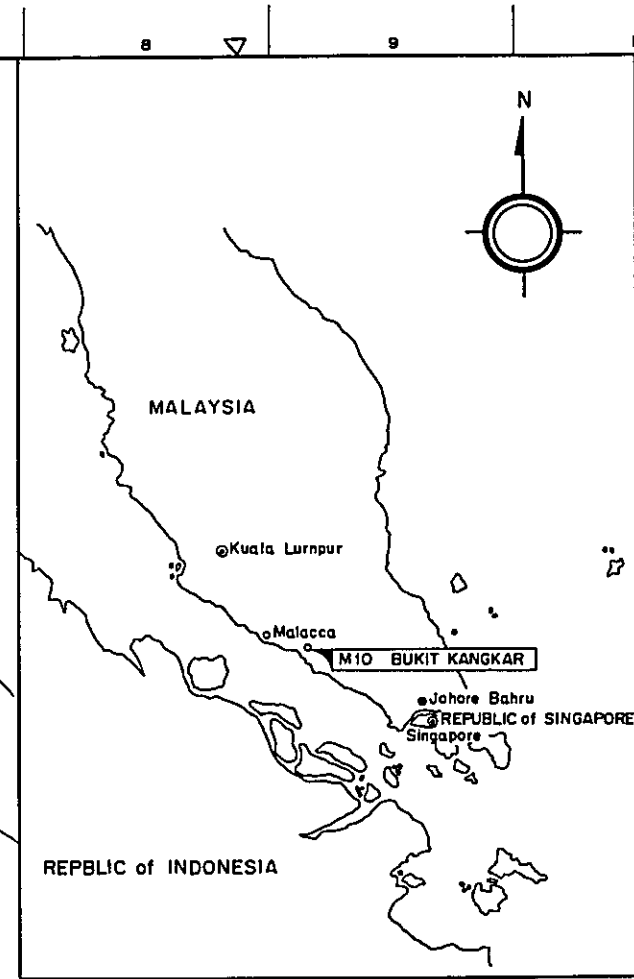
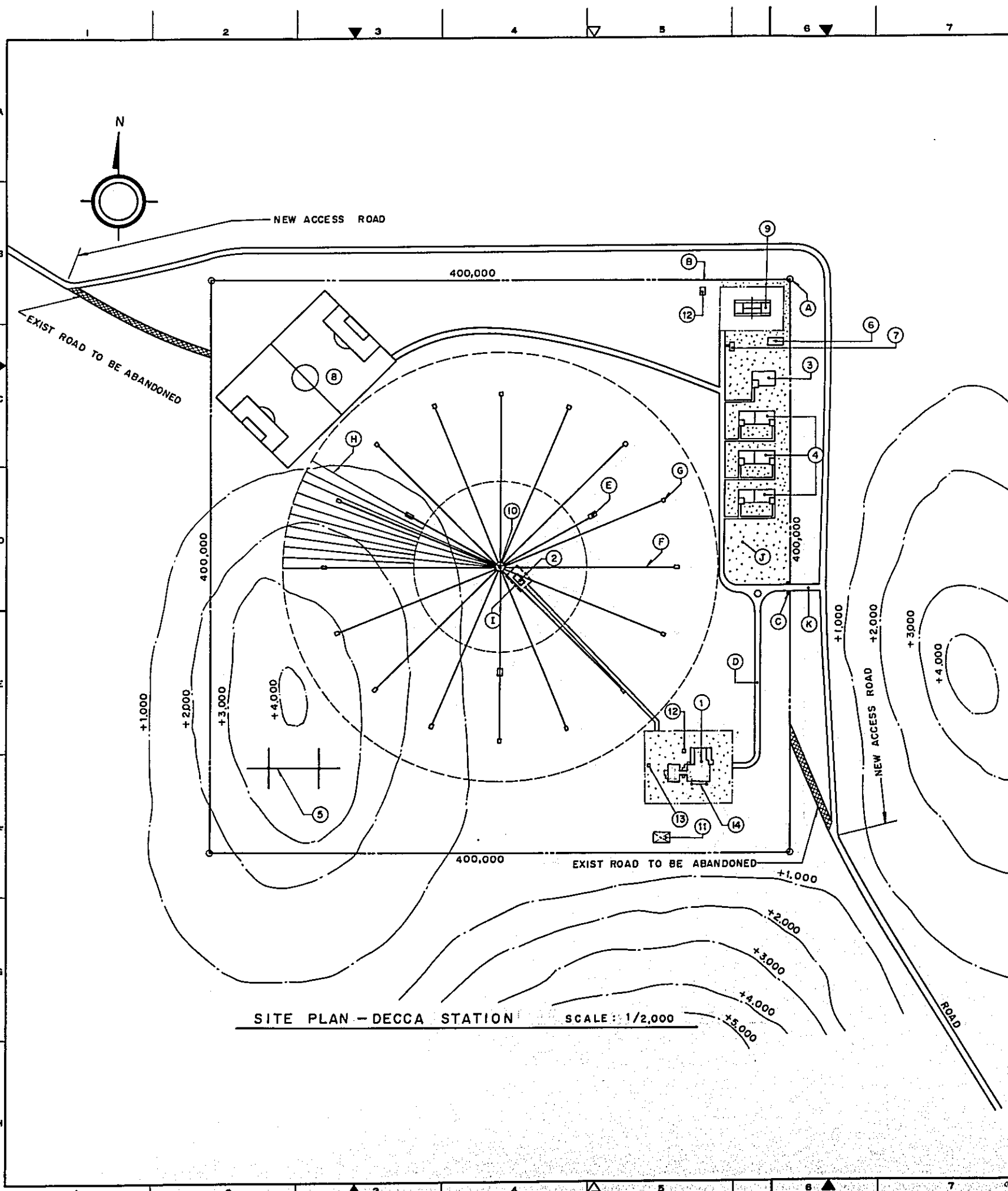
DECCA

CONSULTANTS			
APPROVED	CHECKED	DESIGNED	DRAWING

SCALE REV. No.

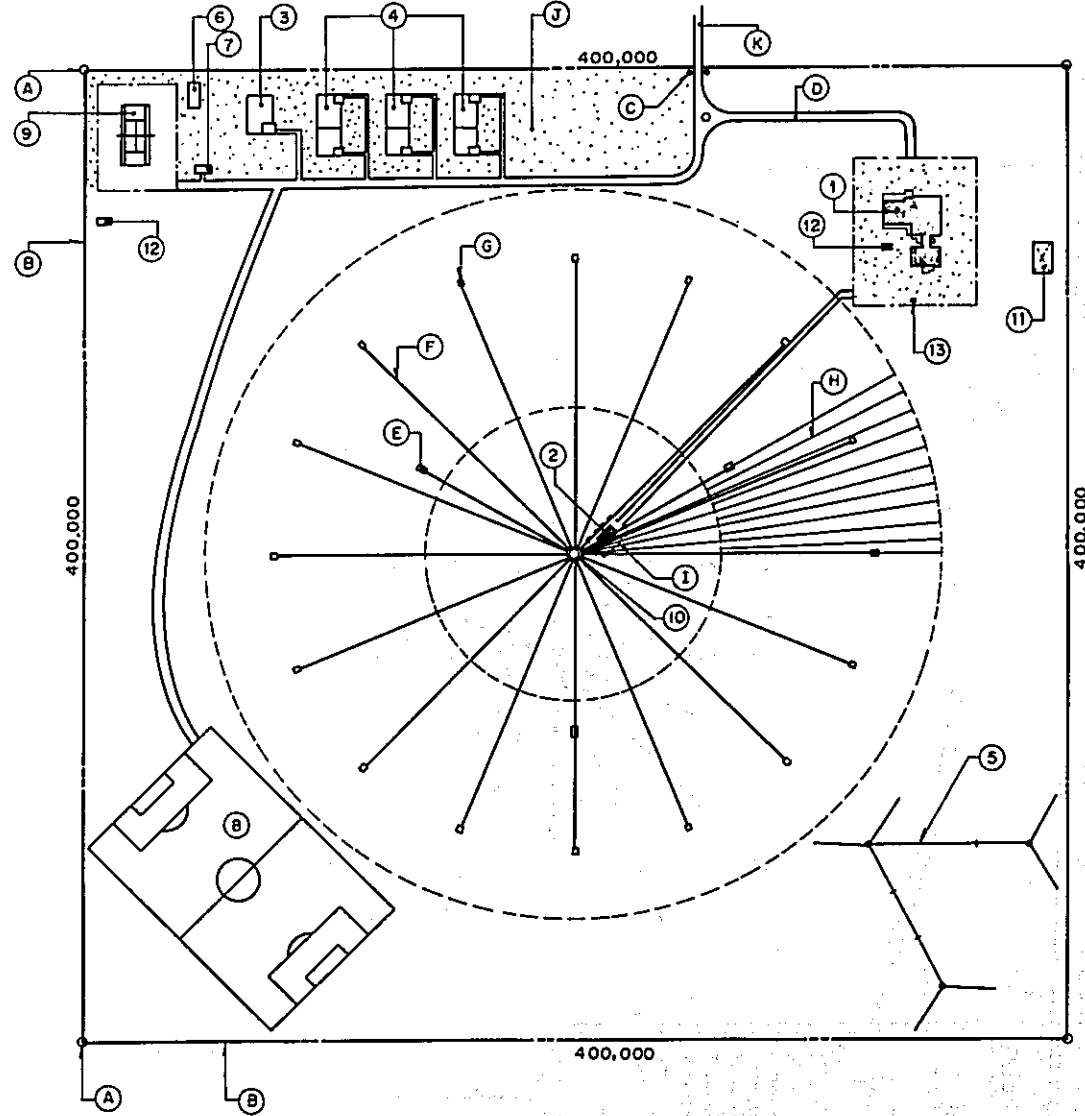
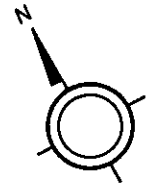
B9

DATE	DWG. No. 031
------	--------------

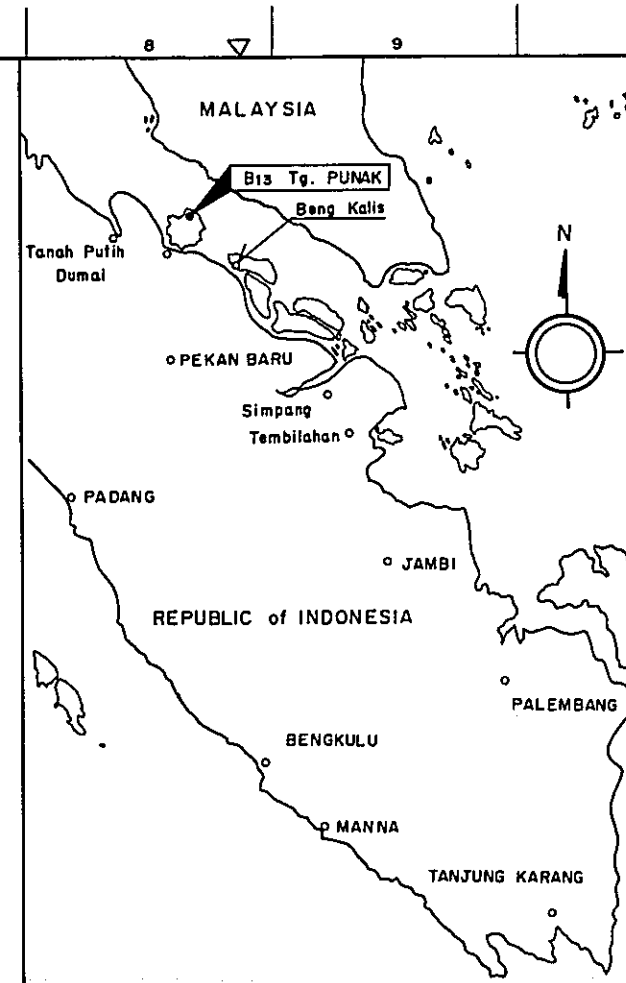


GENERAL NOTES

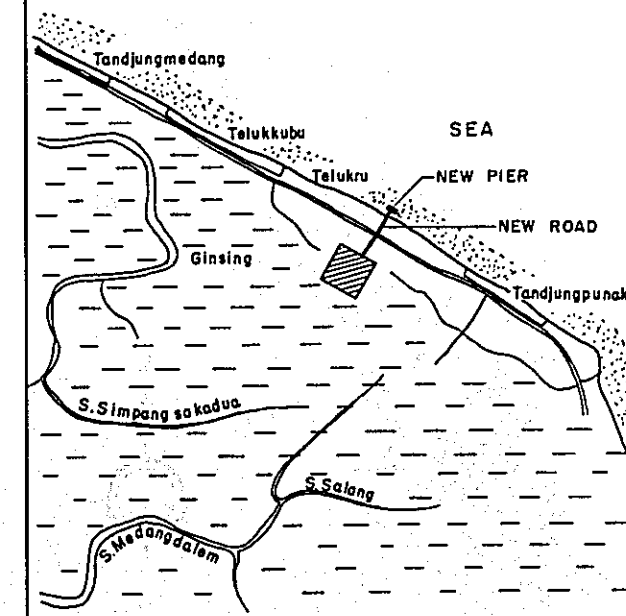
No.	DATE	DESCRIPTION	APPROVED
REVISION			
SITE PLAN BUKIT KANGKAR MALACCA STRAIT. S.			
DECCA			
CONSULTANTS			
APPROVED	CHECKED	DESIGNED	DRAWING
SCALE		REV. No.	
		M 10	
DATE		DWG. No. 032	



SITE PLAN - DECCA STATION SCALE : 1/2,000



LOCATION MAP 1/5,600,000



B13 SITE PLAN 1/50,000

GENERAL NOTES

No.	DATE	DESCRIPTION	APPROVED

REVISION

SITE PLAN
Tg. PUNAK
MALACCA STRAIT.S.

DECCA

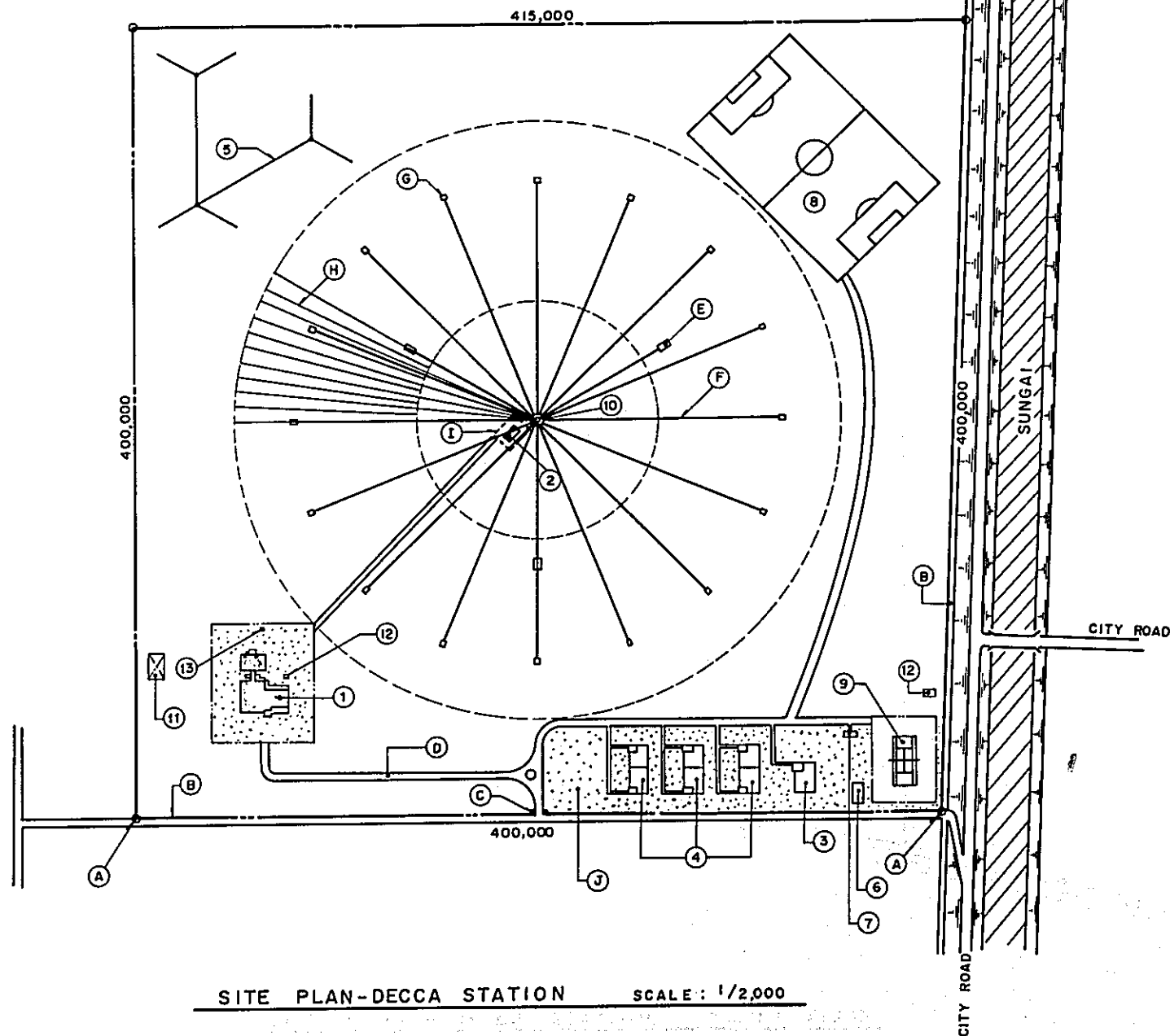
CONSULTANTS

APPROVED	CHECKED	DESIGNED	DRAWING

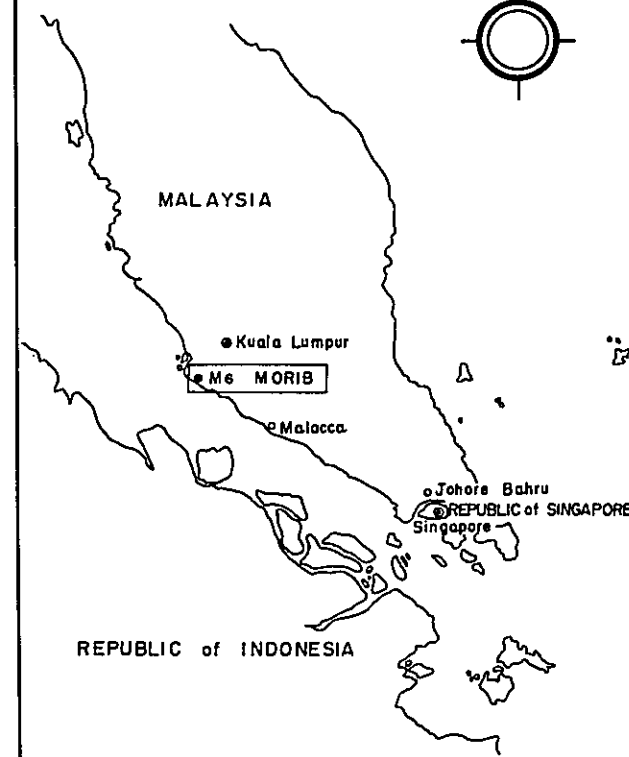
SCALE REV. No.

B 13

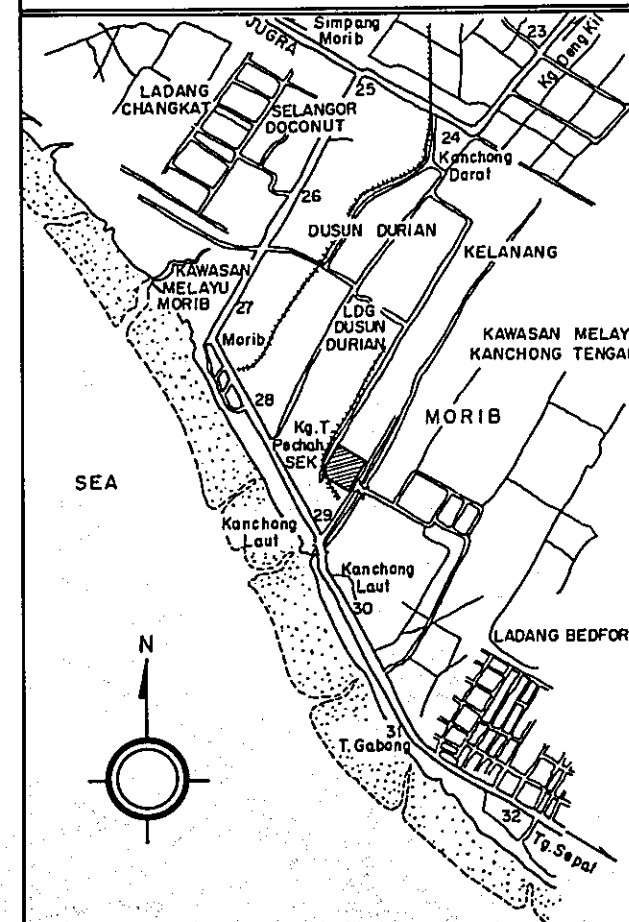
DATE DWO. No. 033



SITE PLAN-DECCA STATION SCALE: 1/2,000



LOCATION MAP 1/5,600,000



M6 SITE PLAN 1/63,380

GENERAL NOTES

No.	DATE	DESCRIPTION	APPROVED
REVISION			

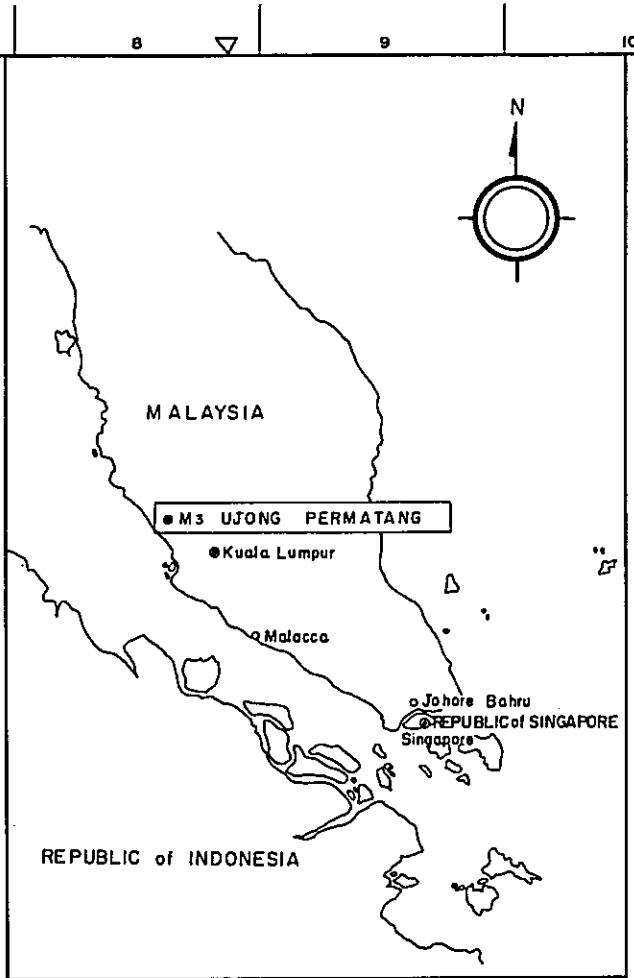
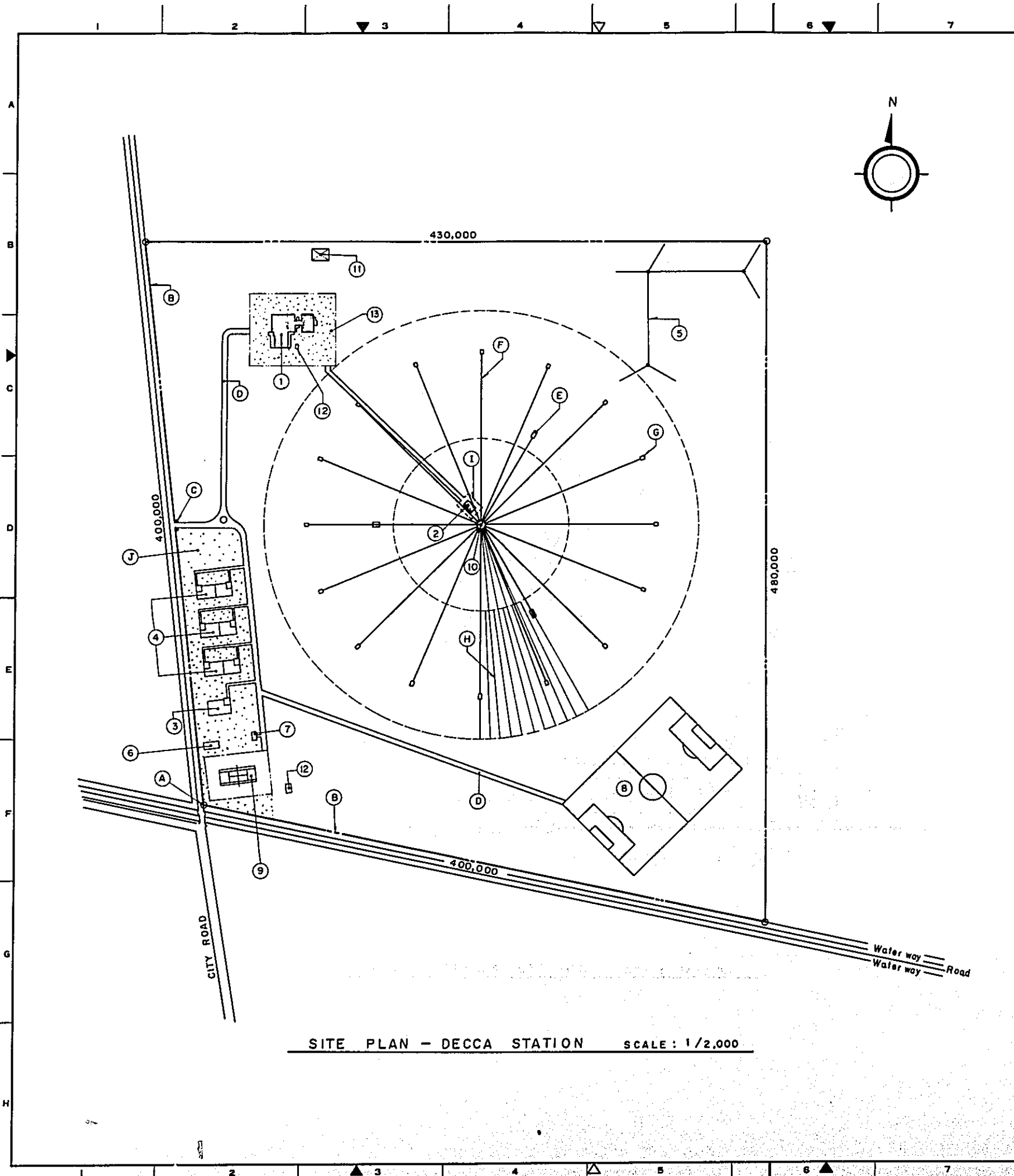
SITE PLAN
MORIB
MALACCA STRAIT. N.

DECCA

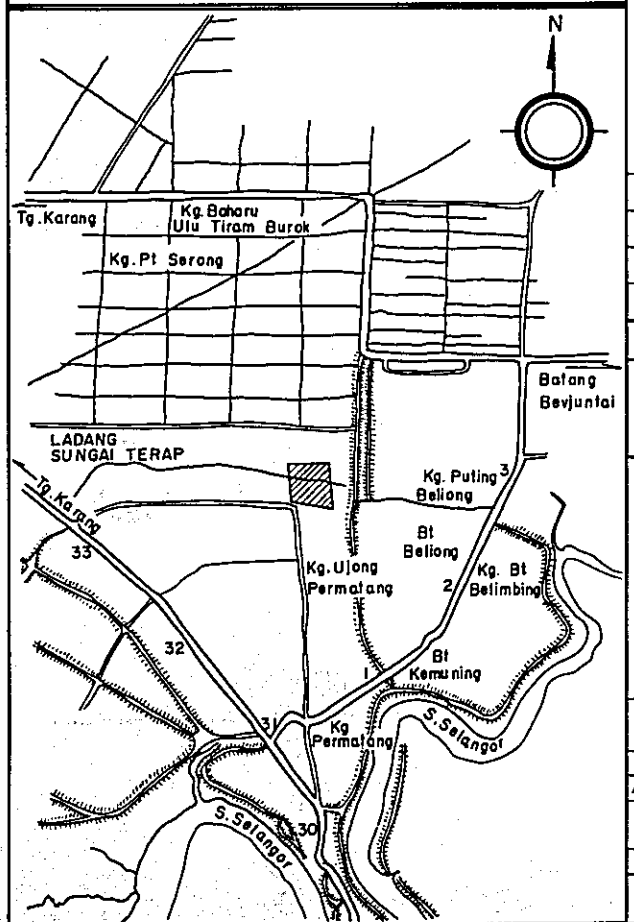
CONSULTANTS			
APPROVED	CHECKED	DESIGNED	DRAWING

SCALE	REV. No.
	M 6

DATE	DWG. No.
	034



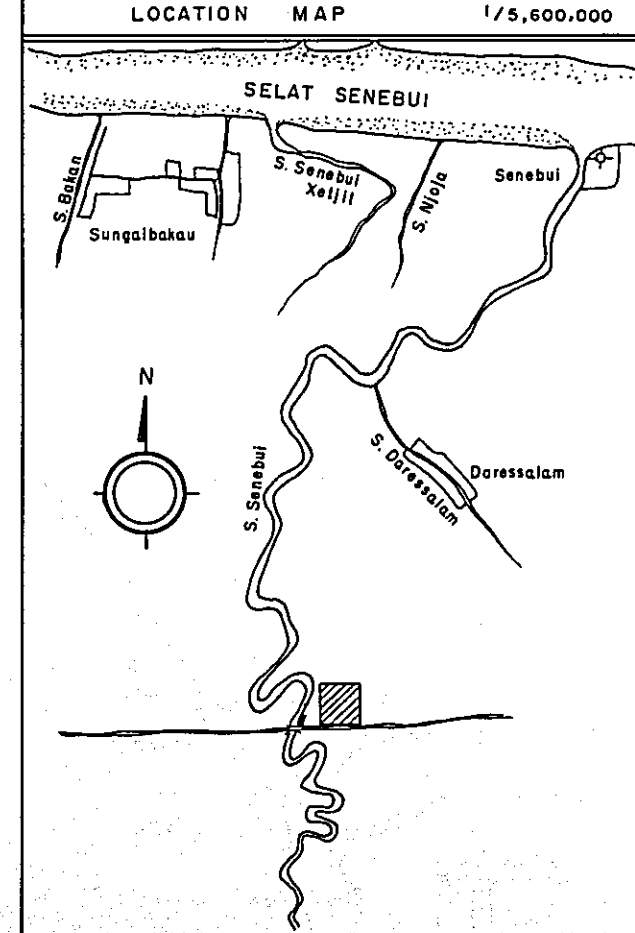
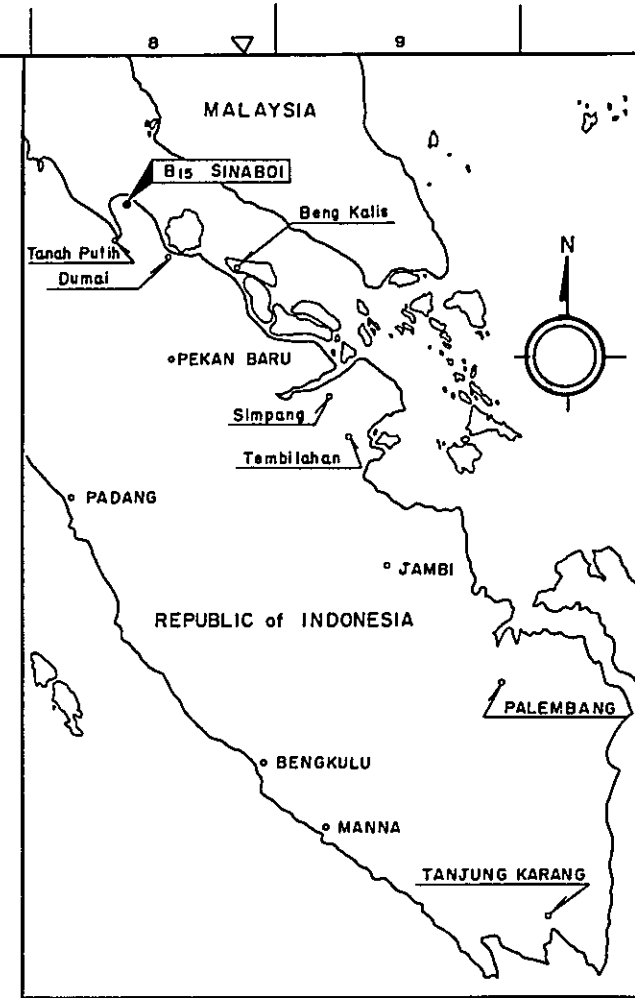
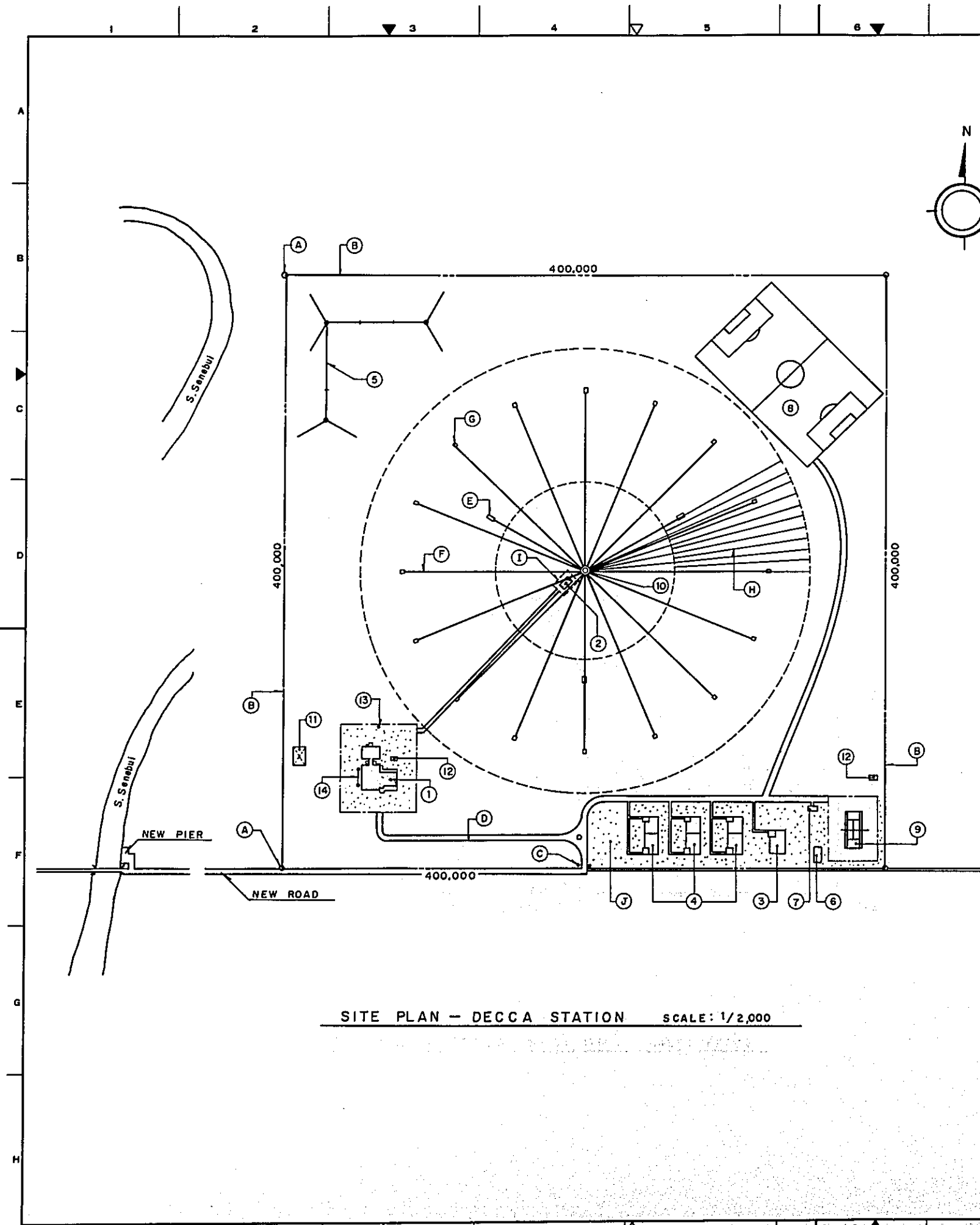
LOCATION MAP 1/5,600,000



M3 SITE PLAN 1/63,360

GENERAL NOTES

No.	DATE	DESCRIPTION	APPROVED
REVISION			
SITE PLAN UJONG PERMATANG MALACCA STRAIT.N.			
DECCA			
CONSULTANTS			
APPROVED	CHECKED	DESIGNED	DRAWING
SCALE		REV. No.	
		M 3	
DATE	DWG. No. 035		



GENERAL NOTES

No.	DATE	DESCRIPTION	APPROVED

REVISION

**SITE PLAN
SINABOI
MALACCA STRAIT.N.**

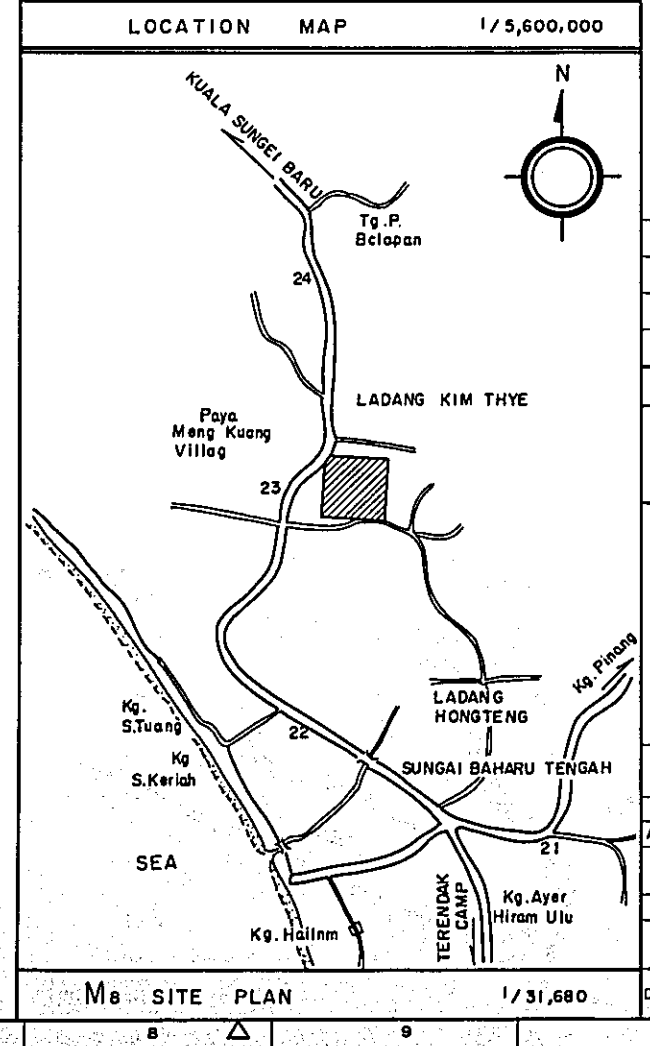
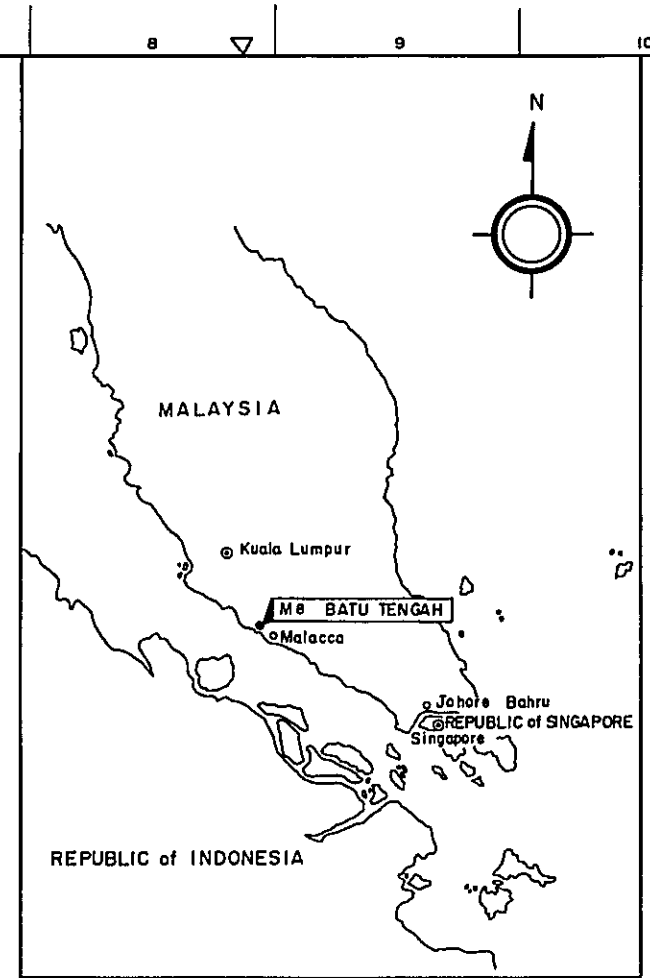
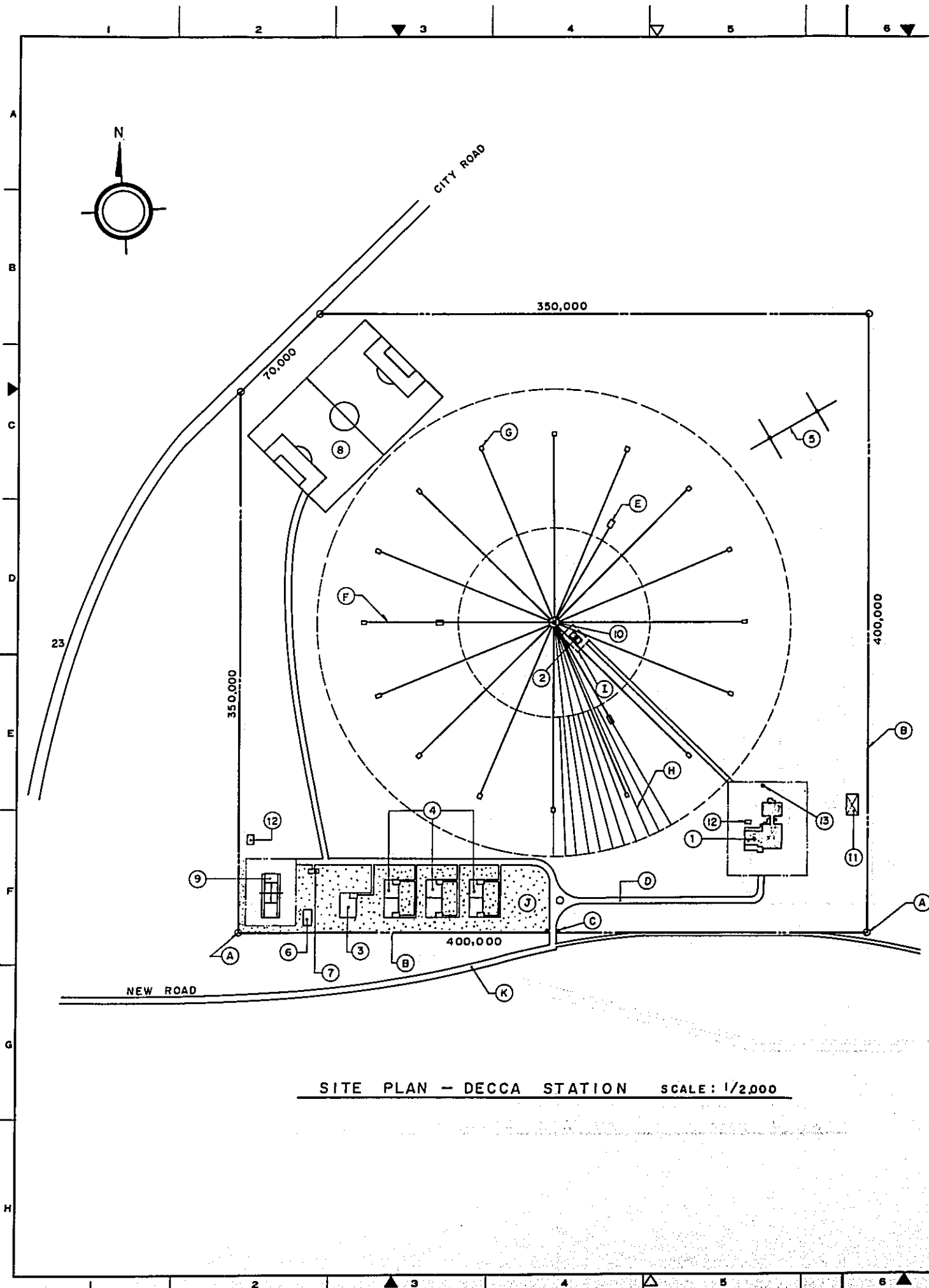
DECCA

CONSULTANTS

APPROVED	CHECKED	DESIGNED	DRAWING

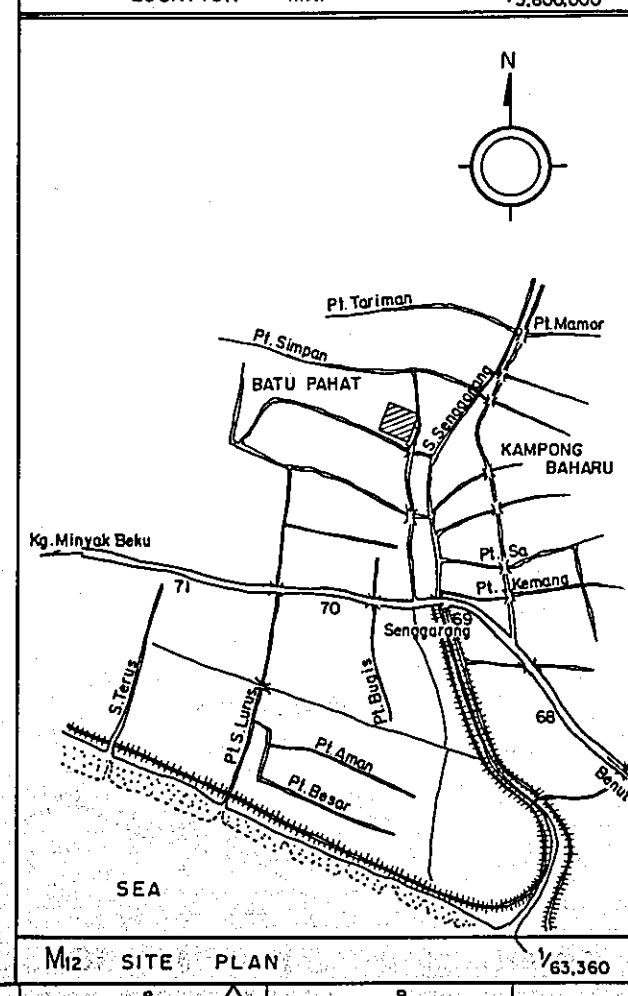
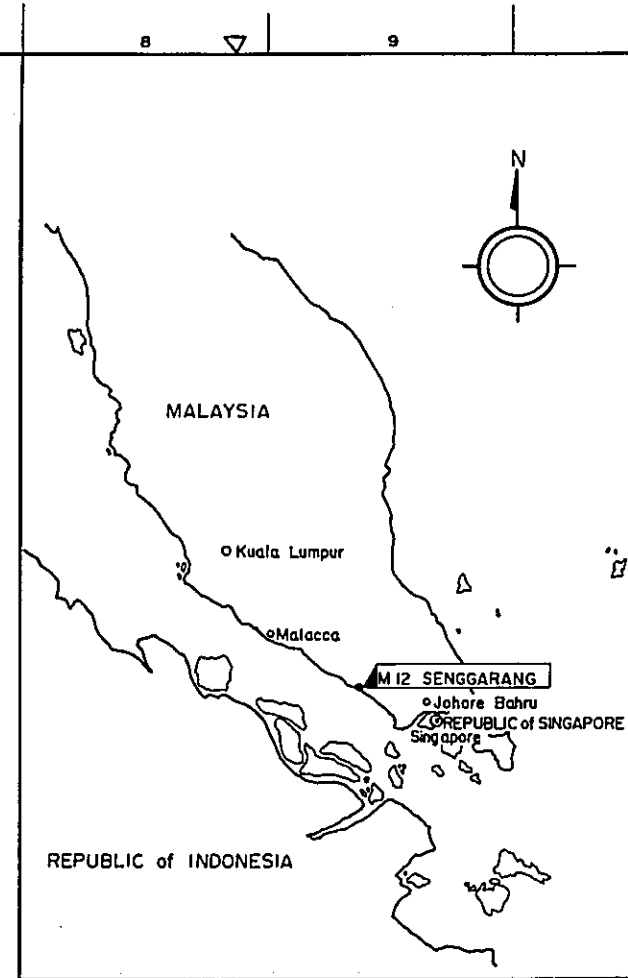
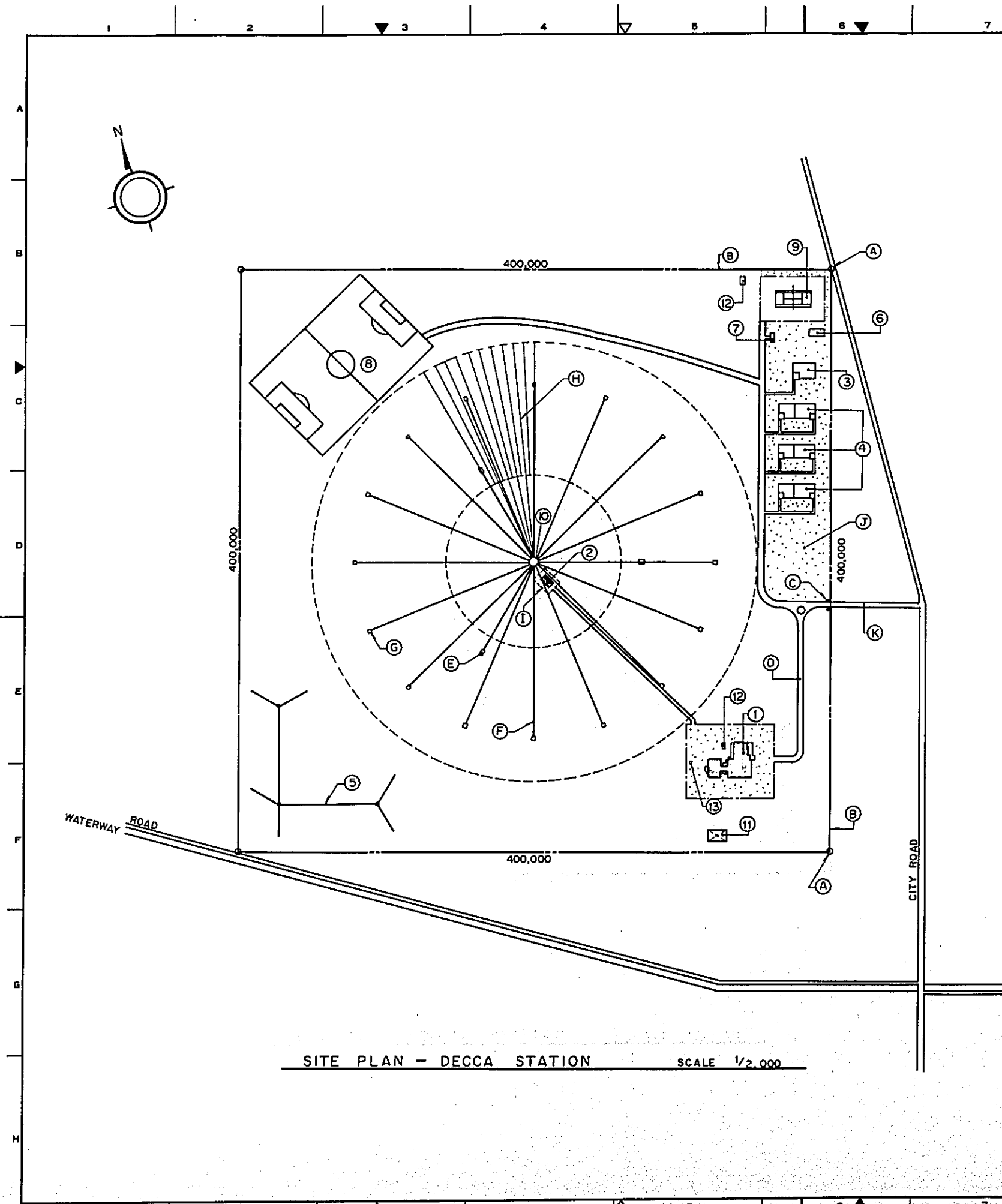
SCALE REV. No.
B 15

DATE DWG. No. **036**



GENERAL NOTES

No.	DATE	DESCRIPTION	APPROVED
REVISION			
SITE PLAN BATU TENGAH MALACCA STRAIT.N.			
DECCA			
CONSULTANTS			
APPROVED	CHECKED	DESIGNED	DRAWING
SCALE		REV. No.	
		M 8	
		DWG. No. 037	



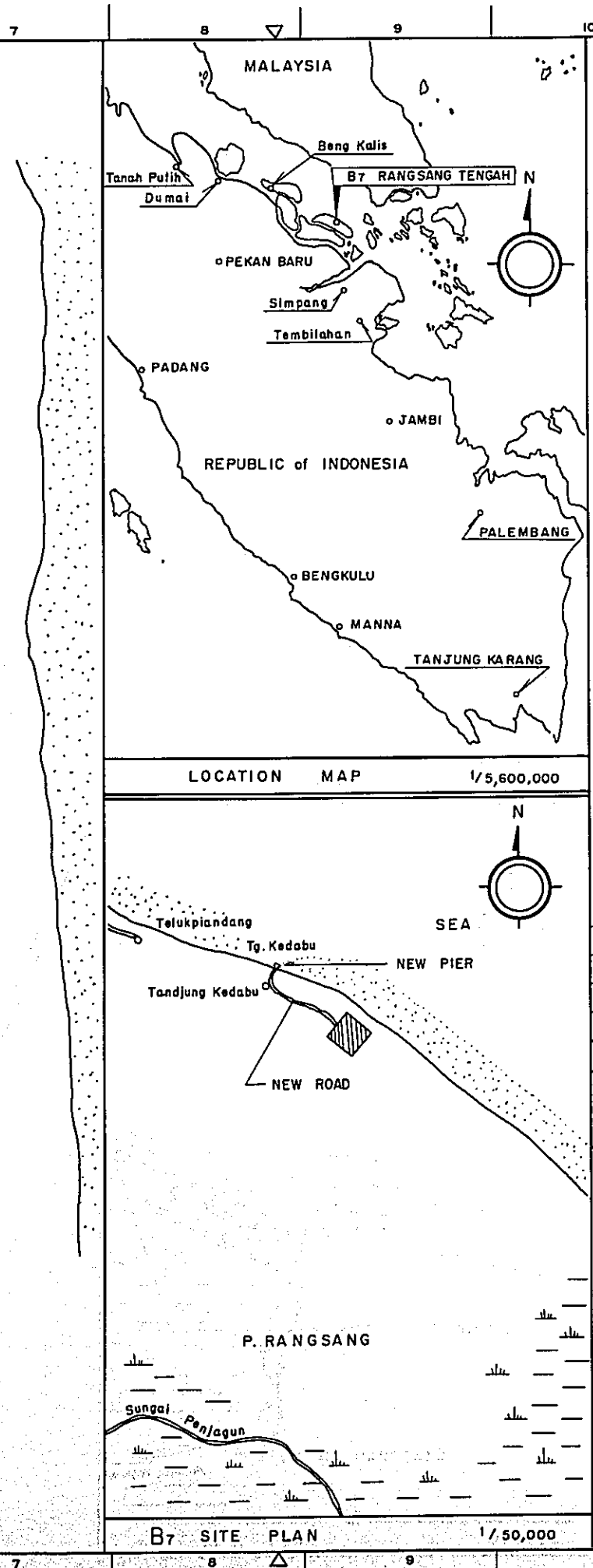
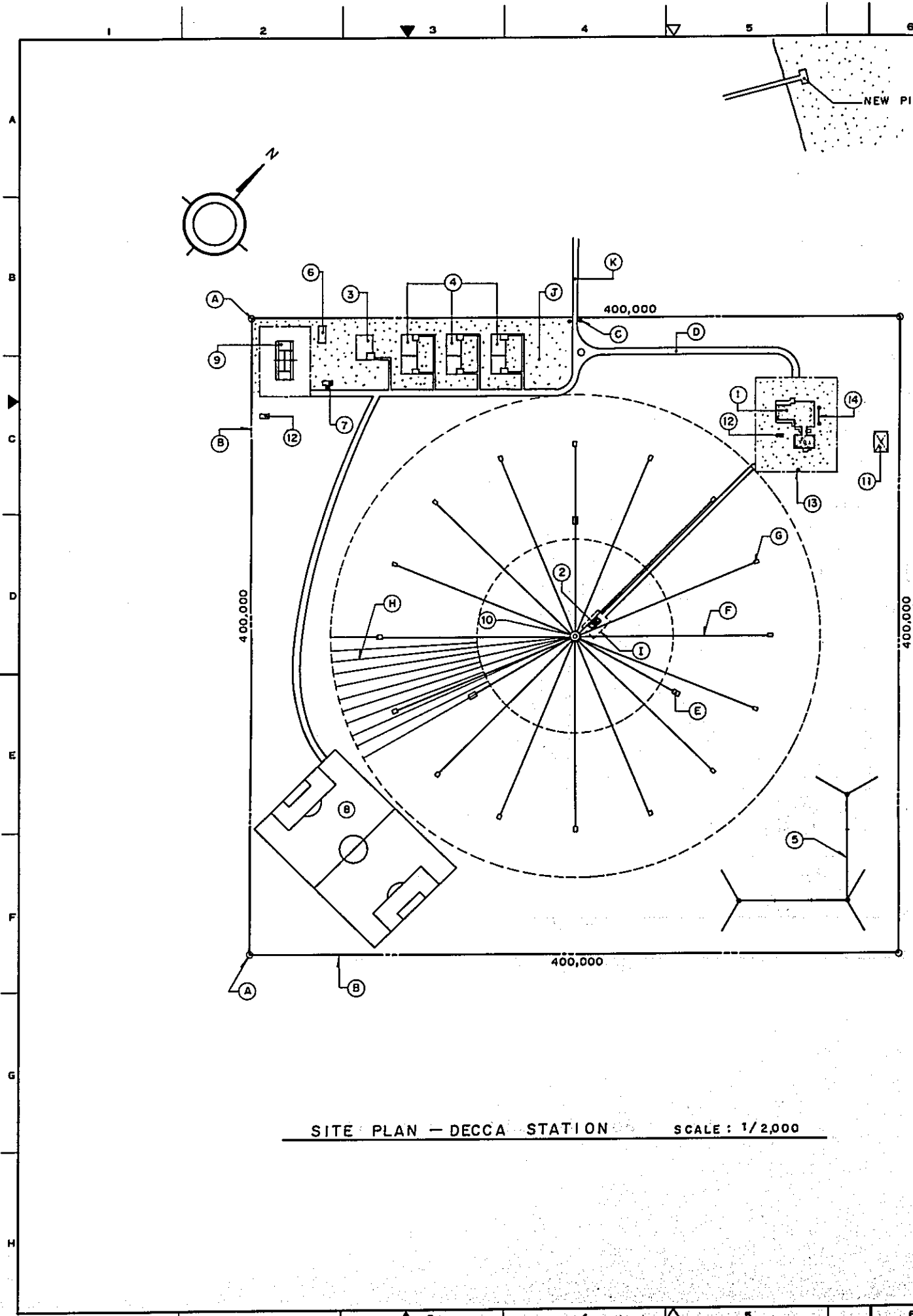
GENERAL NOTES

No.	DATE	DESCRIPTION	APPROVED
REVISION			

**SITE PLAN
SENGGARANG
MALACCA STRAIT. S.**

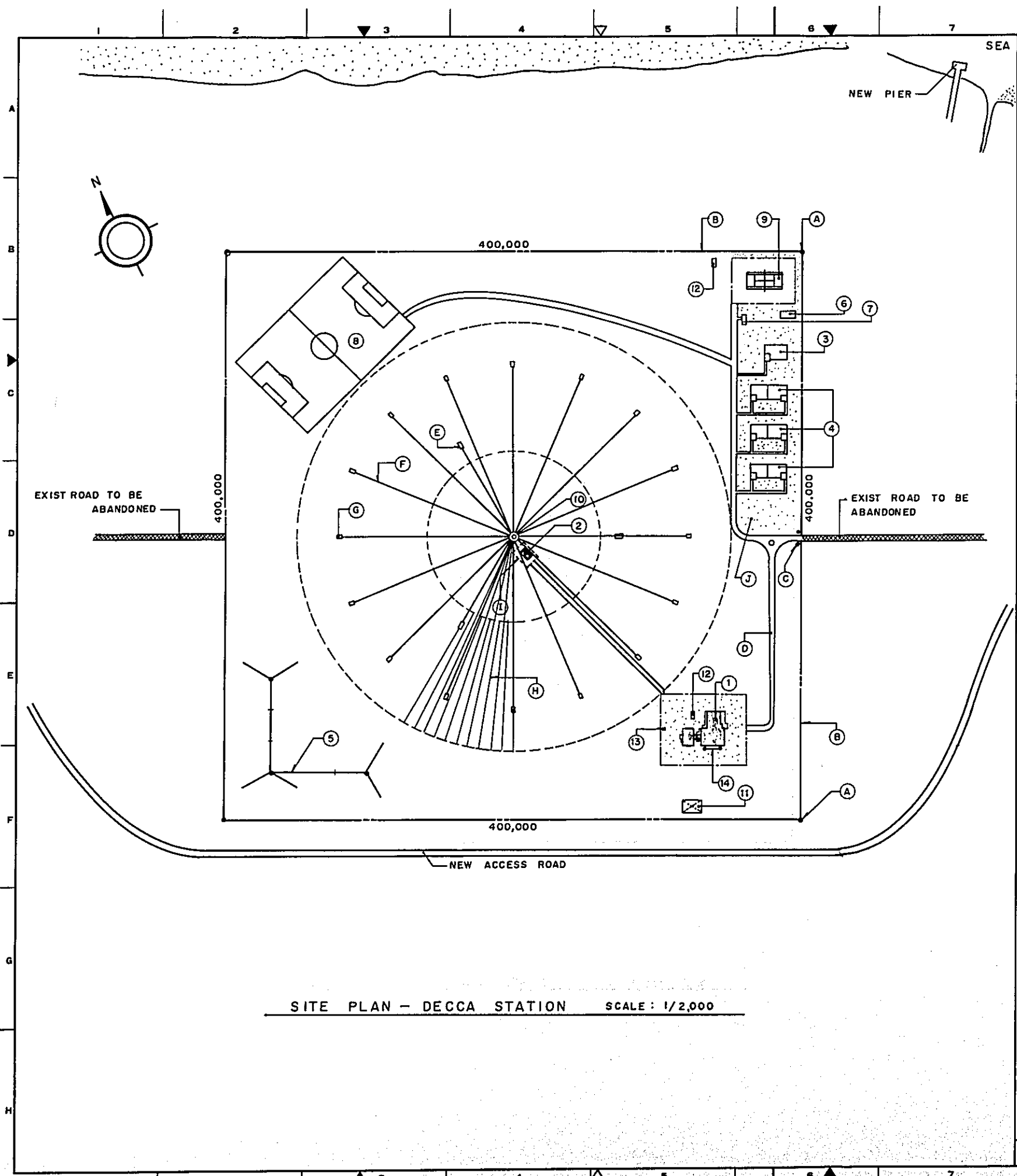
DECCA

CONSULTANTS			
APPROVED	CHECKED	DESIGNED	DRAWING
SCALE		REV. No.	
		M 12	
DATE	DWG. No. 038		

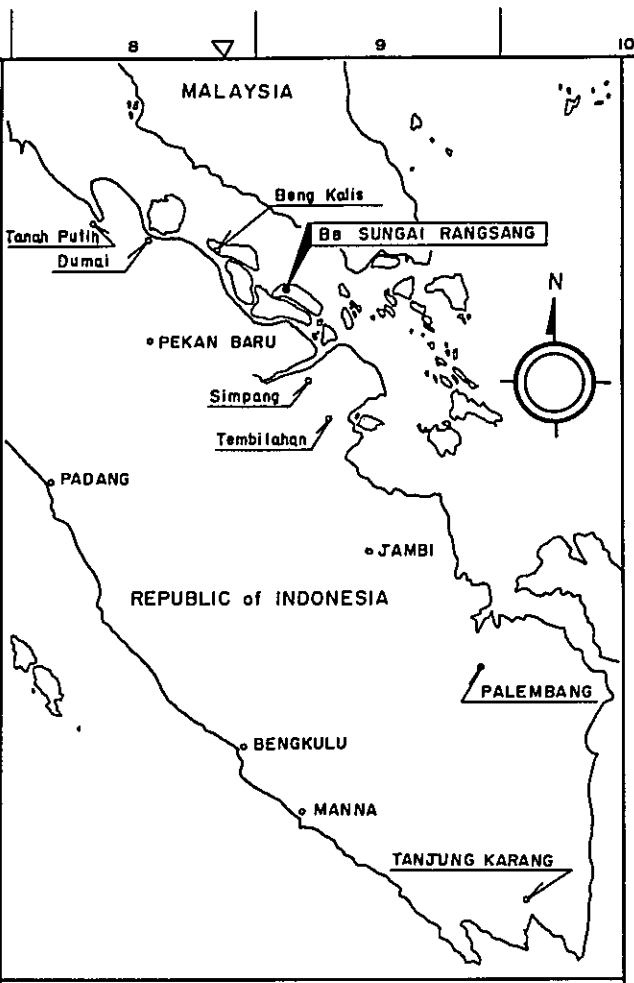


GENERAL NOTES

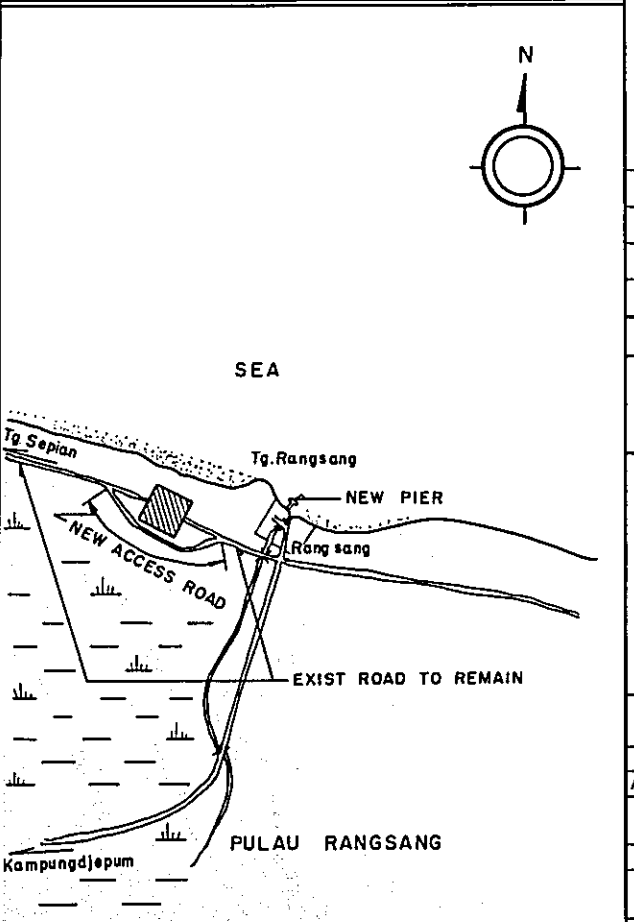
No.	DATE	DESCRIPTION	APPROVED
REVISION			
SITE PLAN RANGSANG TENGAH MALACCA STRAIT. S.			
DECCA			
CONSULTANTS			
APPROVED	CHECKED	DESIGNED	DRAWING
SCALE		REV. No.	
		B 7	
DATE		DWG. No. 039	



SITE PLAN - DECCA STATION SCALE: 1/2,000



LOCATION MAP 1/5,600,000



B8 SITE PLAN 1/50,000

GENERAL NOTES

No.	DATE	DESCRIPTION	APPROVED
REVISION			

SITE PLAN
SUNGAI RANGSANG
MALACCA STRAIT. S.

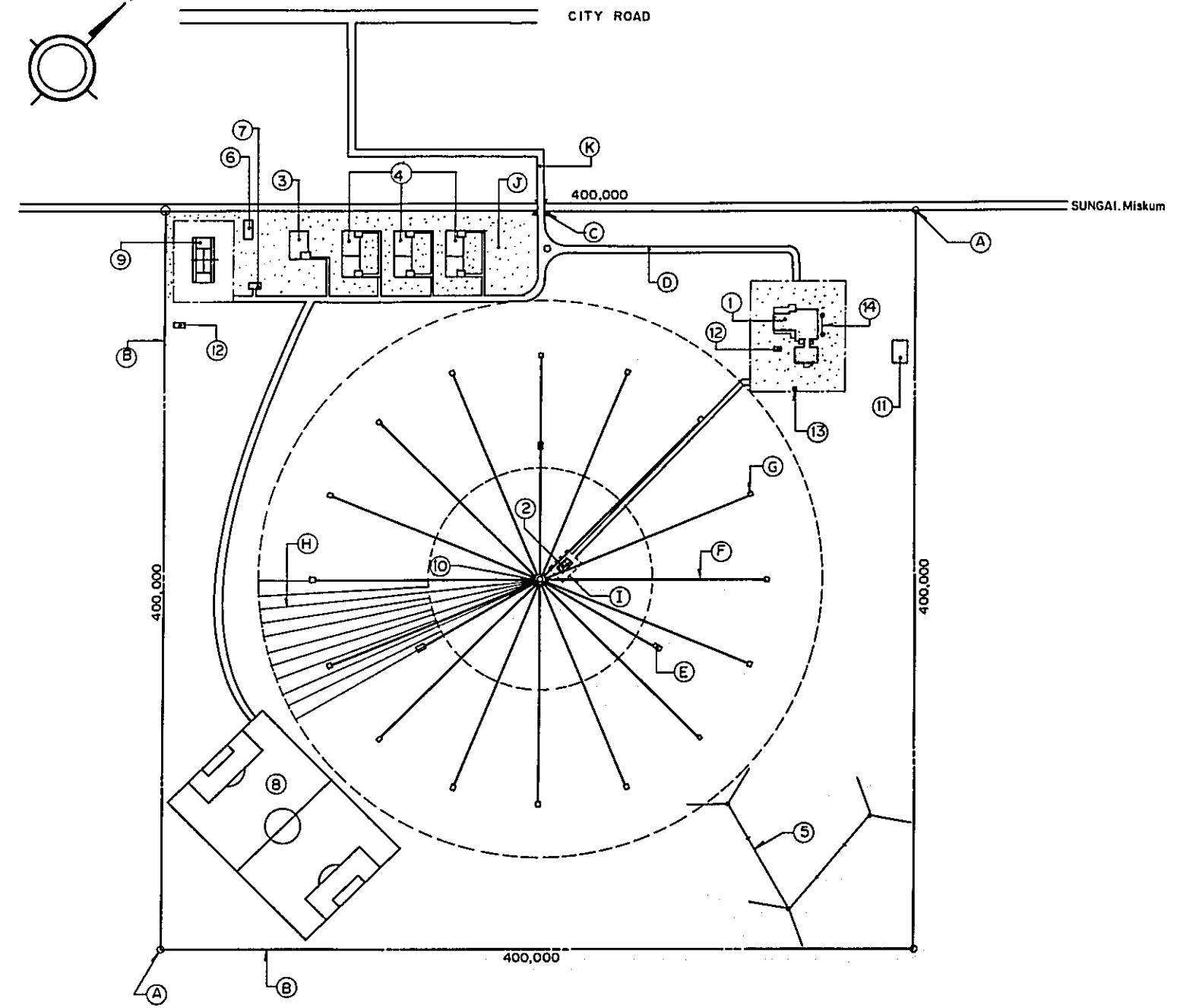
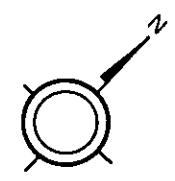
DECCA

CONSULTANTS

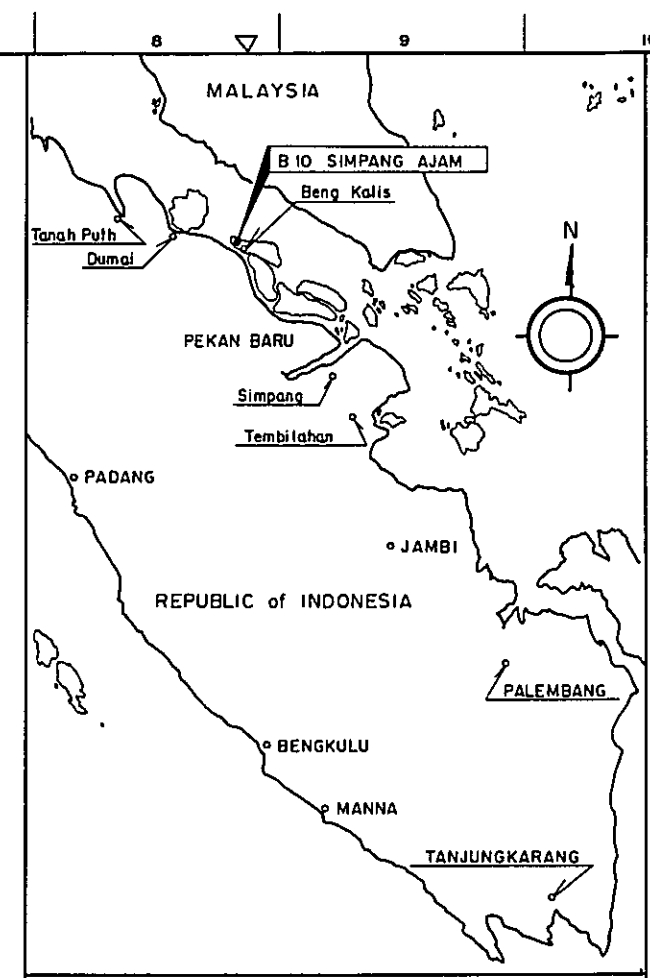
APPROVED	CHECKED	DESIGNED	DRAWING

SCALE REV. No.
B 8

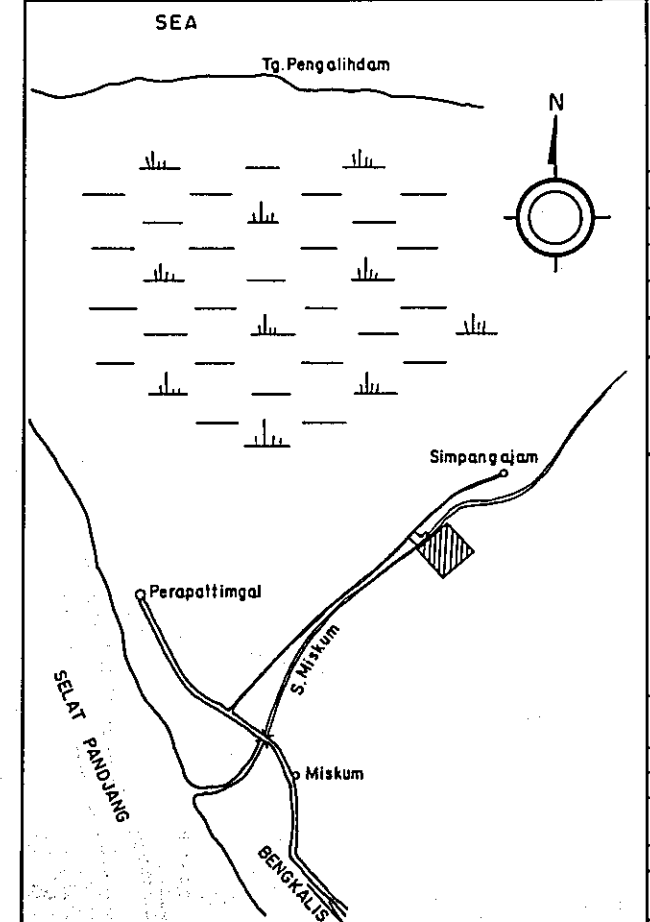
DATE DWG. No. 040



SITE PLAN - DECCA STATION SCALE : 1/2000



LOCATION MAP 1/5,600,000



Bio SITE PLAN 1/50,000

GENERAL NOTES

No.	DATE	DESCRIPTION	APPROVED
REVISION			

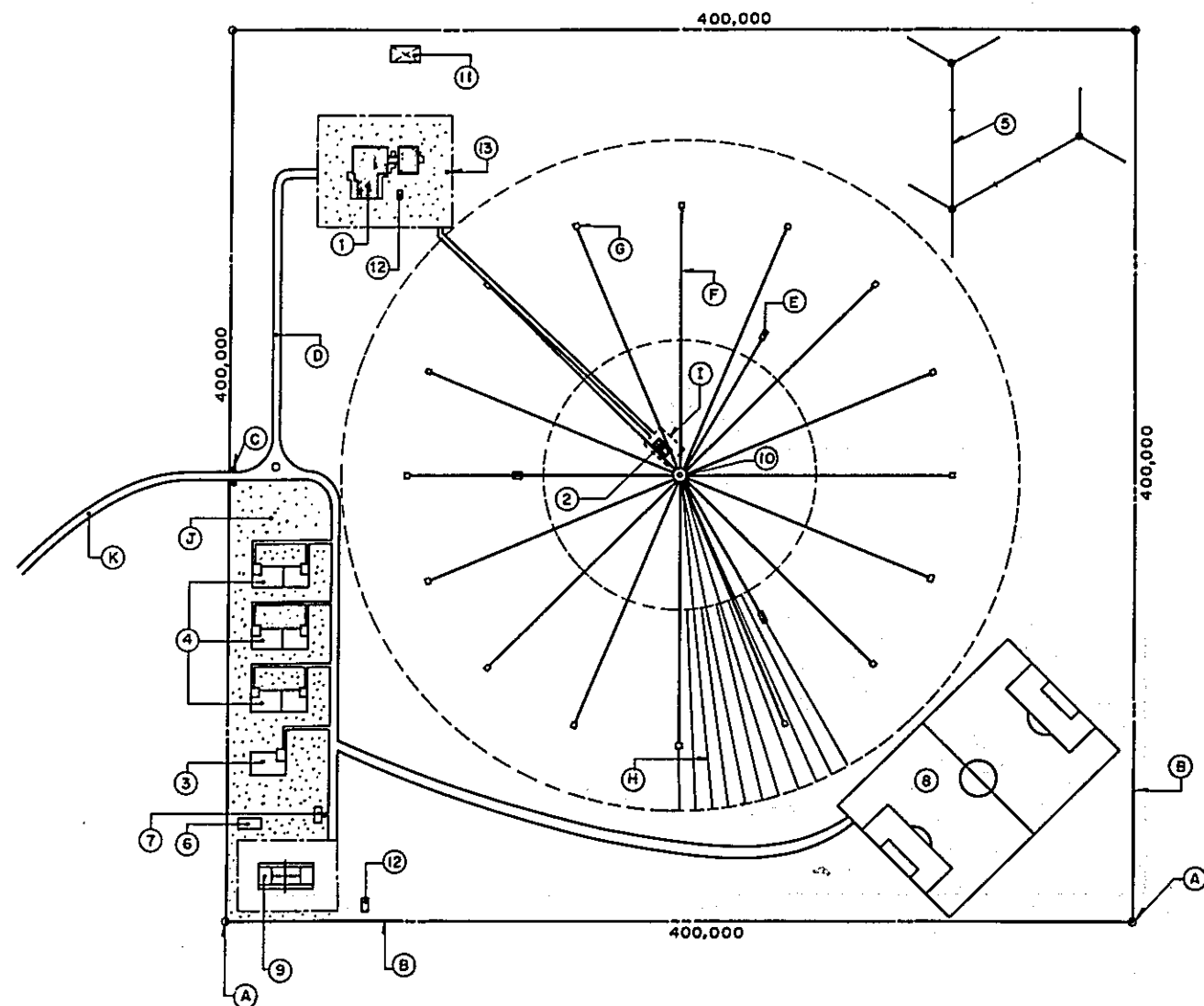
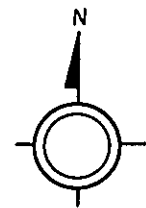
SITE PLAN
SIMPANG AJAM
MALACCA STRAIT.S.

DECCA

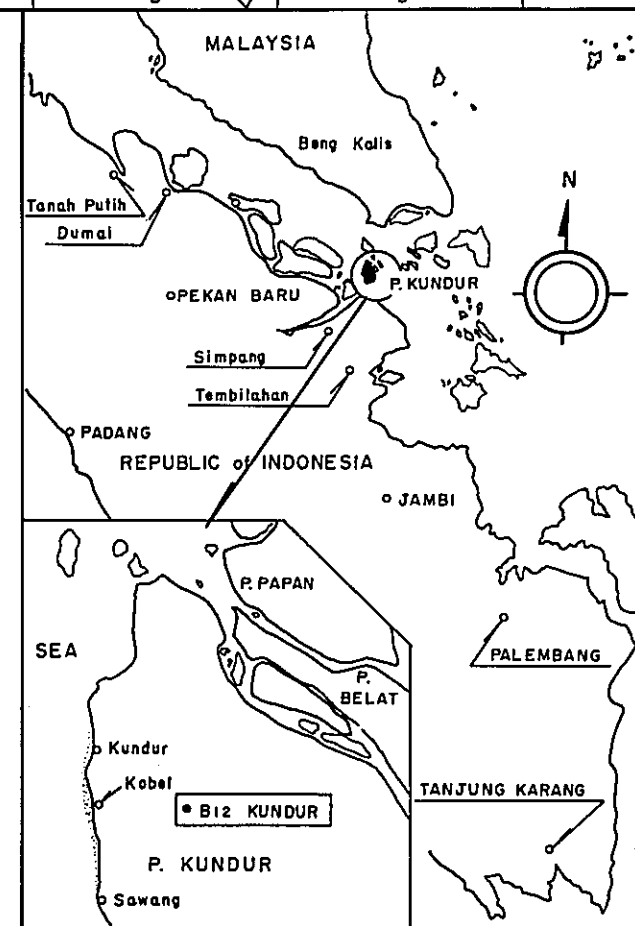
CONSULTANTS			
APPROVED	CHECKED	DESIGNED	DRAWING

SCALE	REV. No.
	B 10

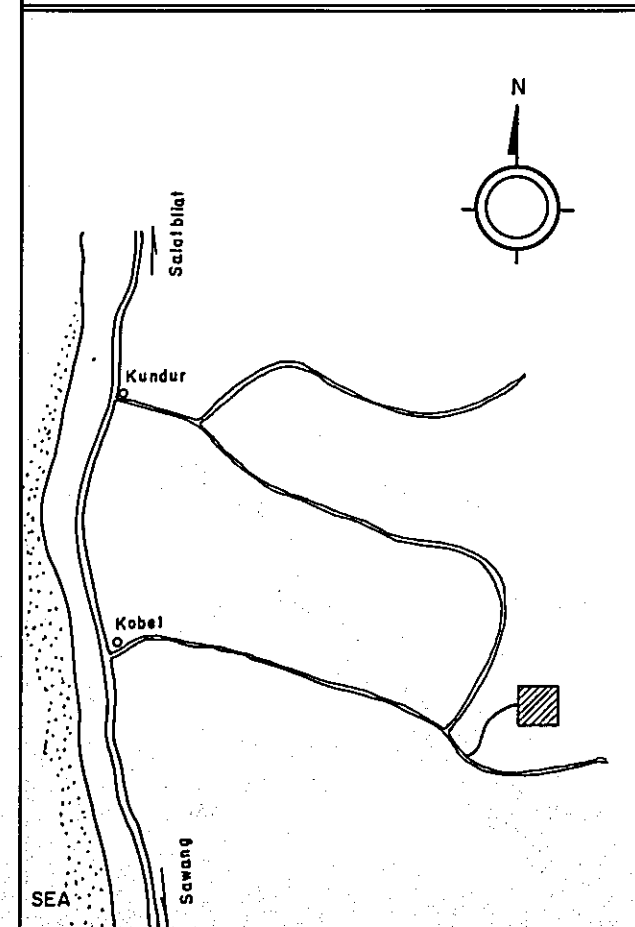
DATE	DWG. No. 041
------	--------------



SITE PLAN - DECCA STATION SCALE : 1/2,000



LOCATION MAP 1/5,600,000



B12 SITE PLAN 1/50,000

GENERAL NOTES

No.	DATE	DESCRIPTION	APPROVED

REVISION

SITE PLAN
KUNDUR
MALACCA STRAIT.S.

DECCA

CONSULTANTS

APPROVED	CHECKED	DESIGNED	DRAWING

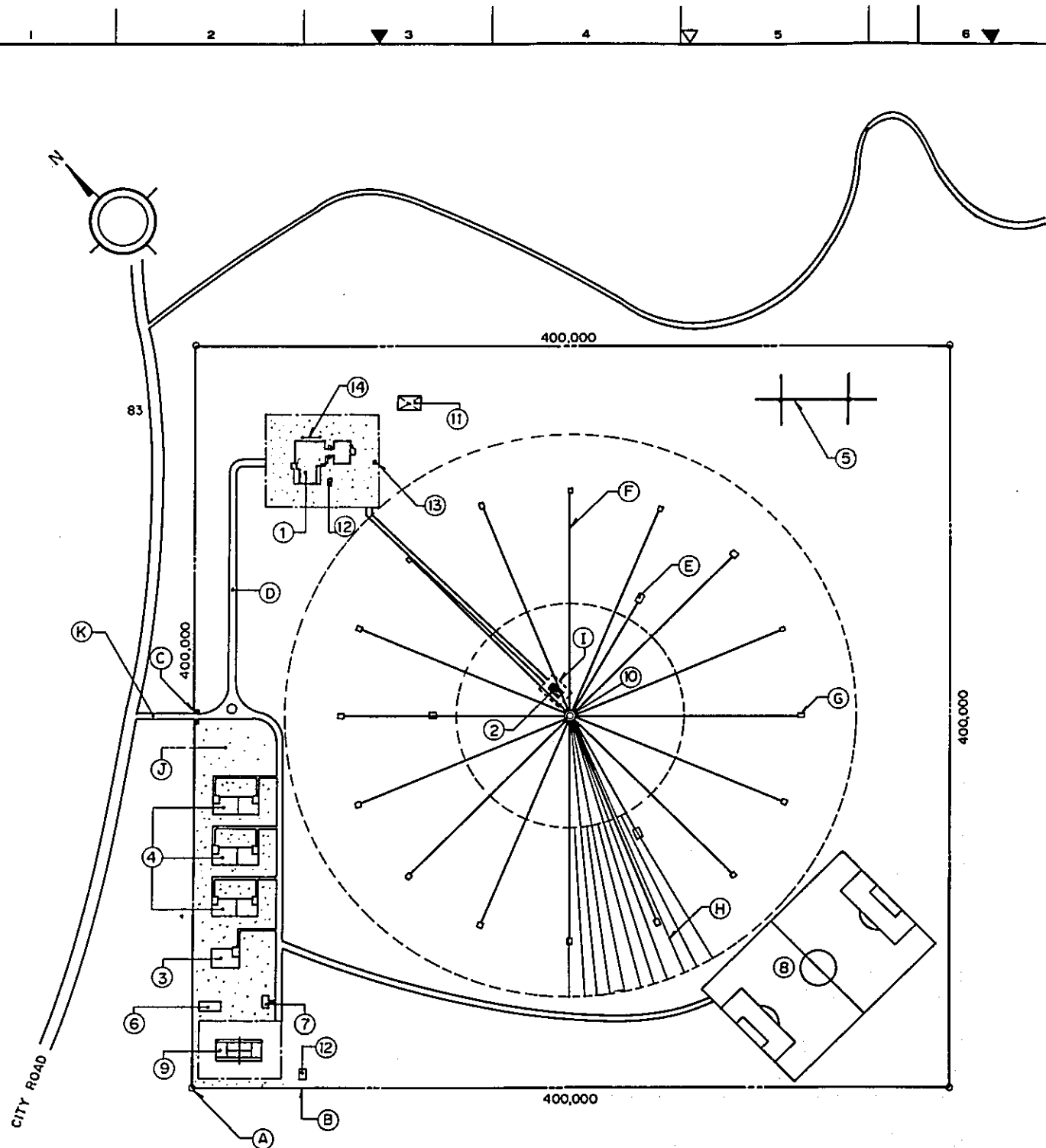
SCALE

REV. No.

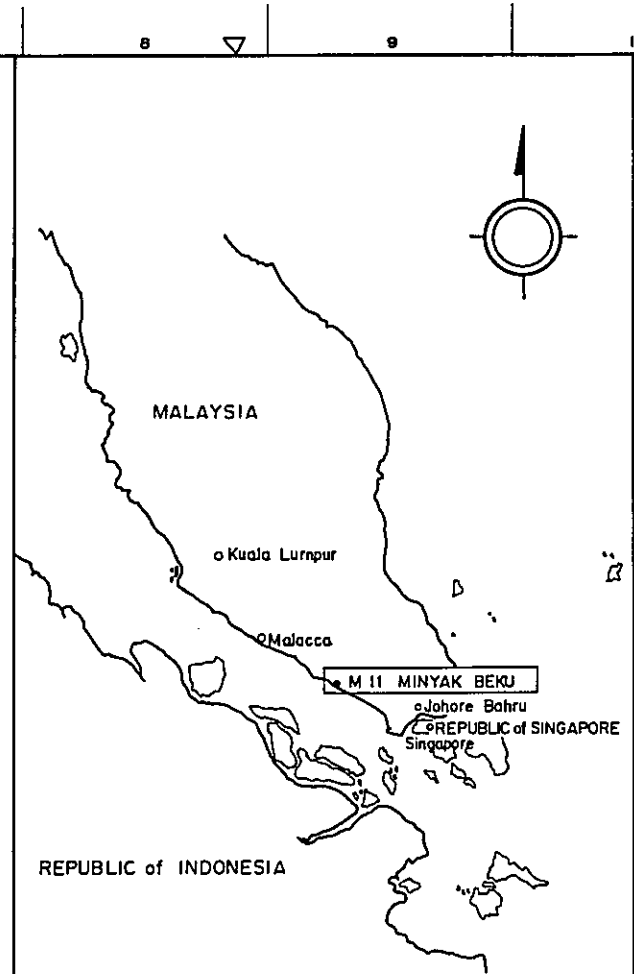
B 12

DATE

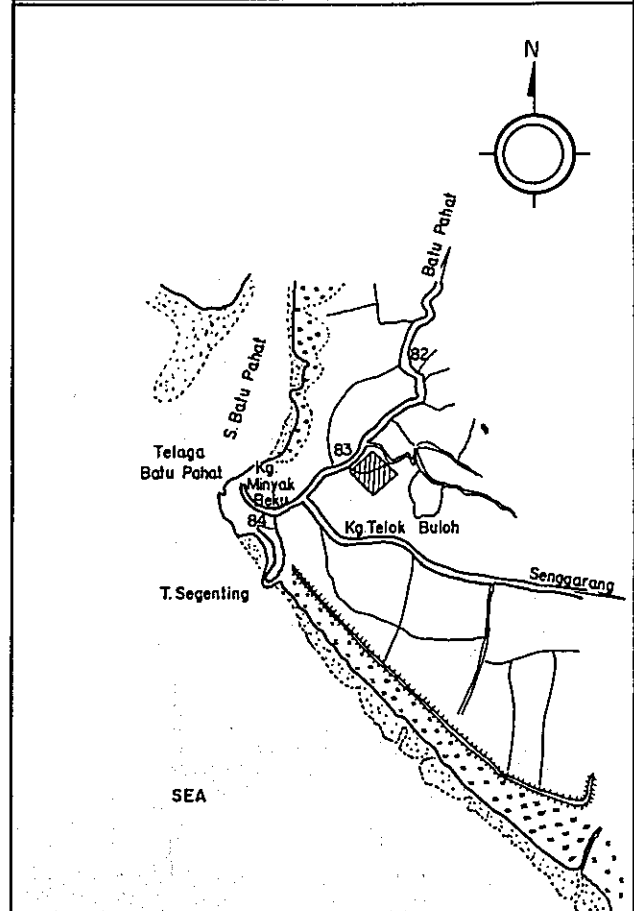
DWG. No. 042



SITE PLAN - DECCA STATION SCALE 1/2,000



LOCATION MAP 1/5,600,000



M11 SITE PLAN 1/63,360

GENERAL NOTES

No.	DATE	DESCRIPTION	APPROVED
REVISION			

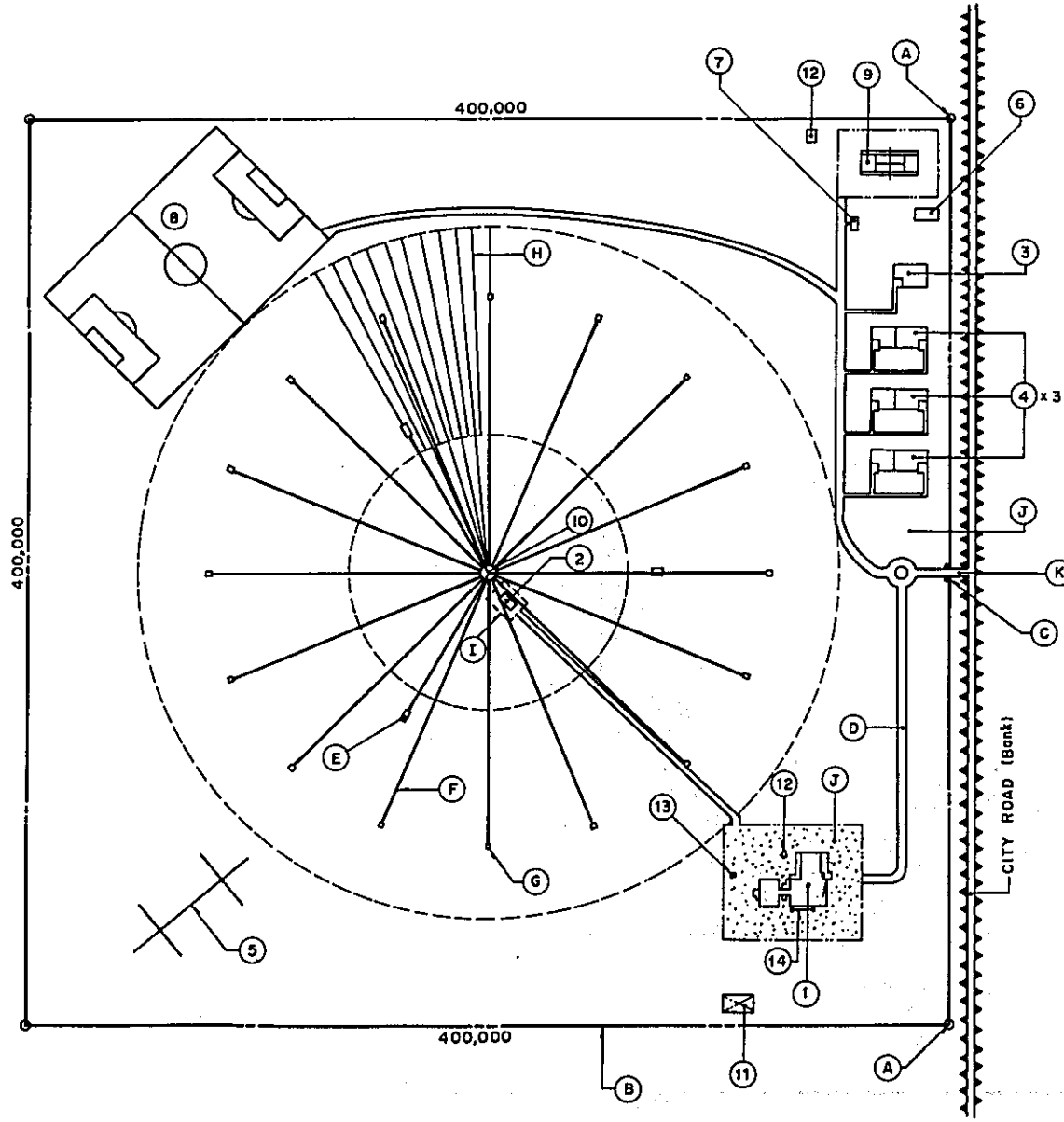
SITE PLAN
MINYAK BEKU
MALACCA STRAIT. S.

DECCA

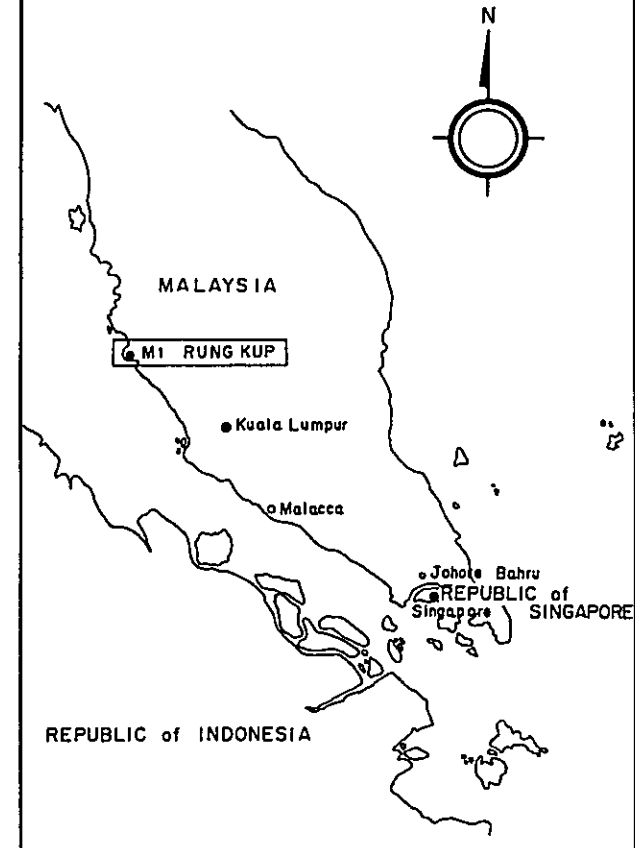
CONSULTANTS			
APPROVED	CHECKED	DESIGNED	DRAWING

SCALE	REV. No.

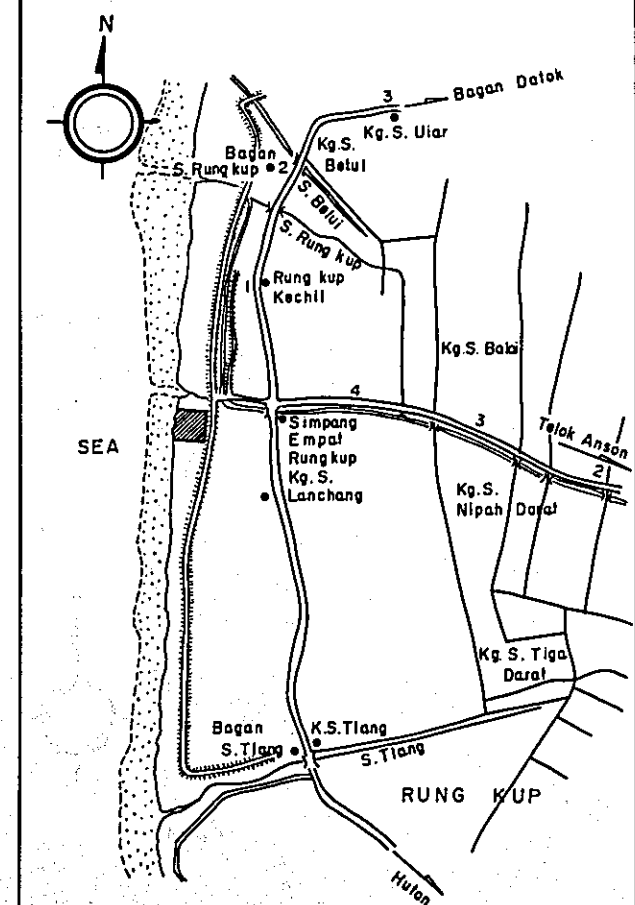
DATE	DWG. No.
	043



SITE PLAN - DECCA STATION SCALE: 1/2,000



LOCATION MAP 1/5,600,000



M1 SITE PLAN 1/63,360

GENERAL NOTES

No.	DATE	DESCRIPTION	APPROVED

REVISION

SITE PLAN
RUNGKUP
MALACCA STRAIT. N.

DECCA

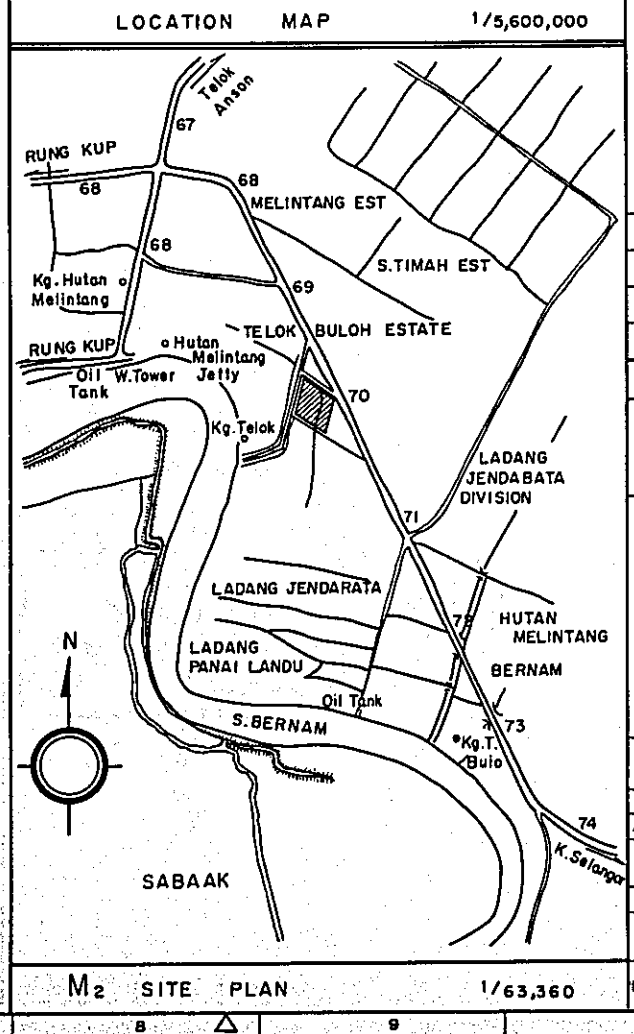
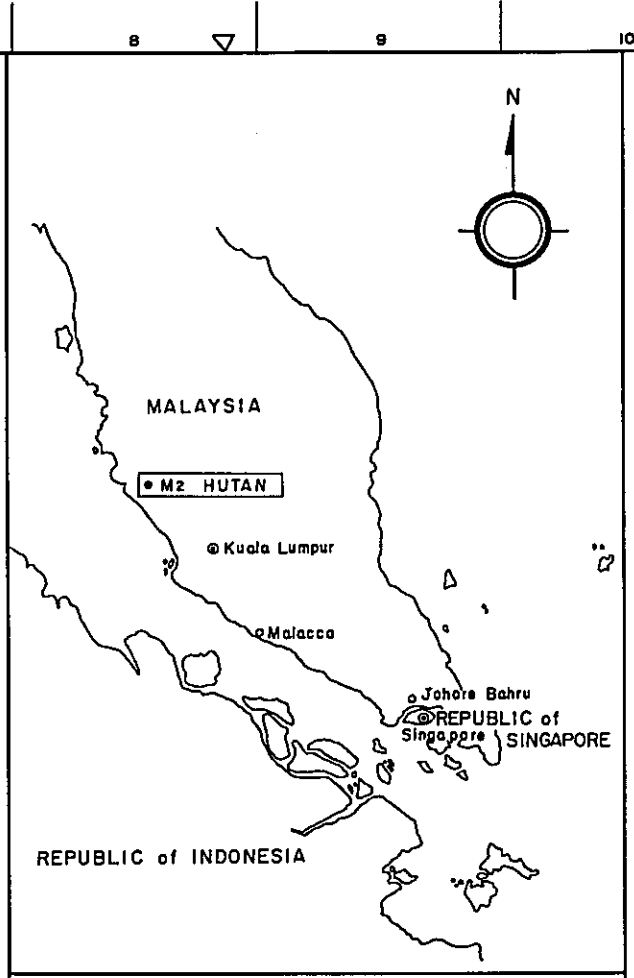
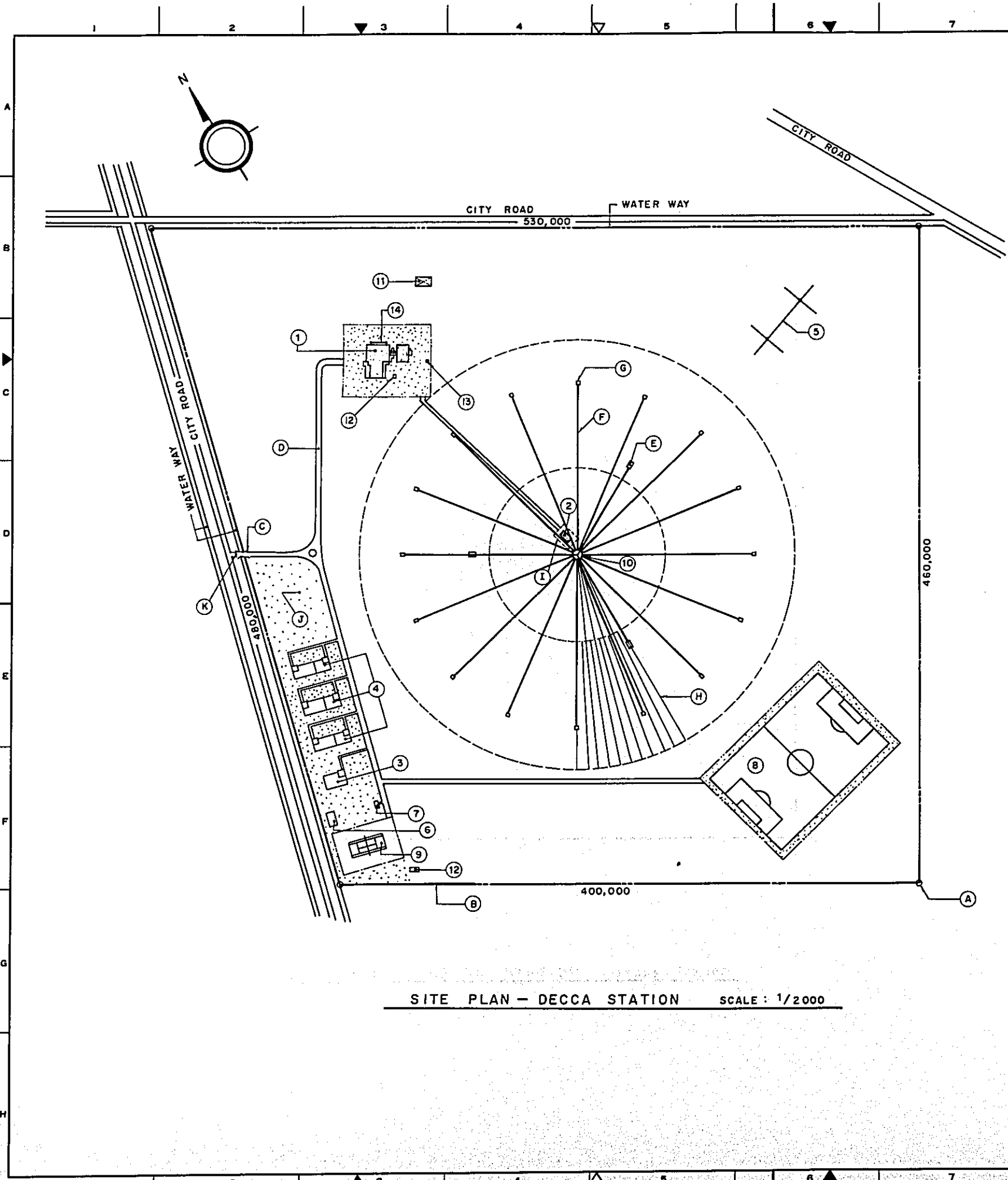
CONSULTANTS

APPROVED	CHECKED	DESIGNED	DRAWING

SCALE REV. No.

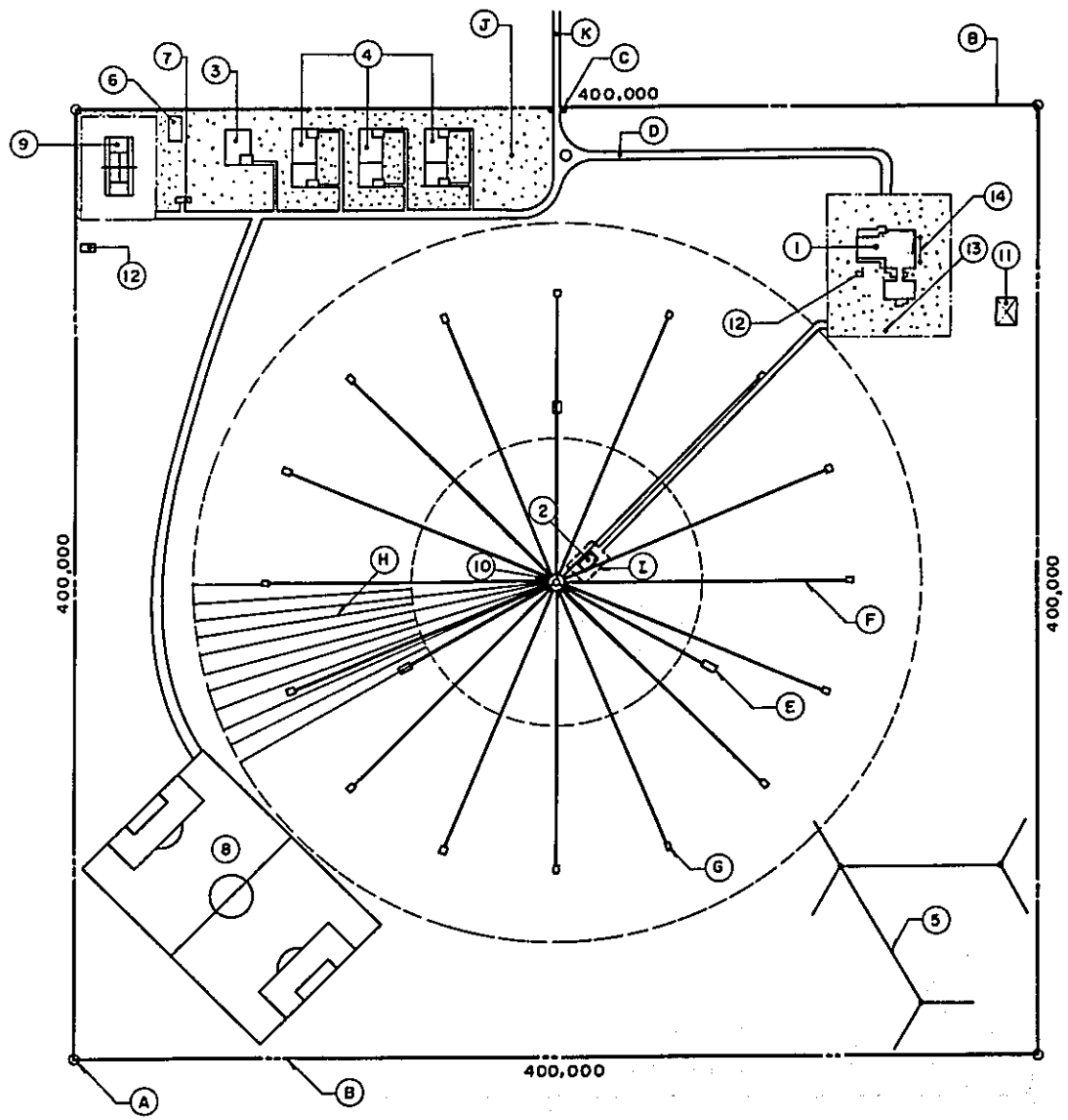
M 1

DATE DWG. No. 044

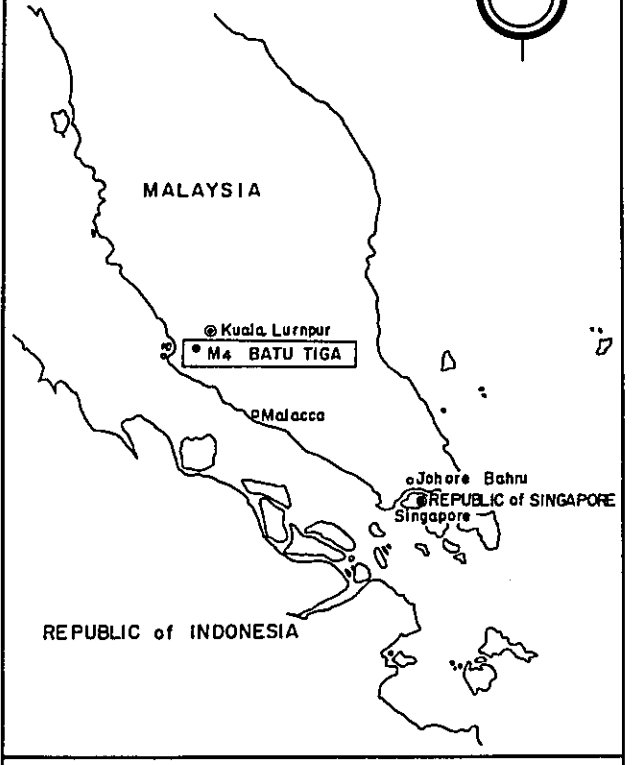


GENERAL NOTES

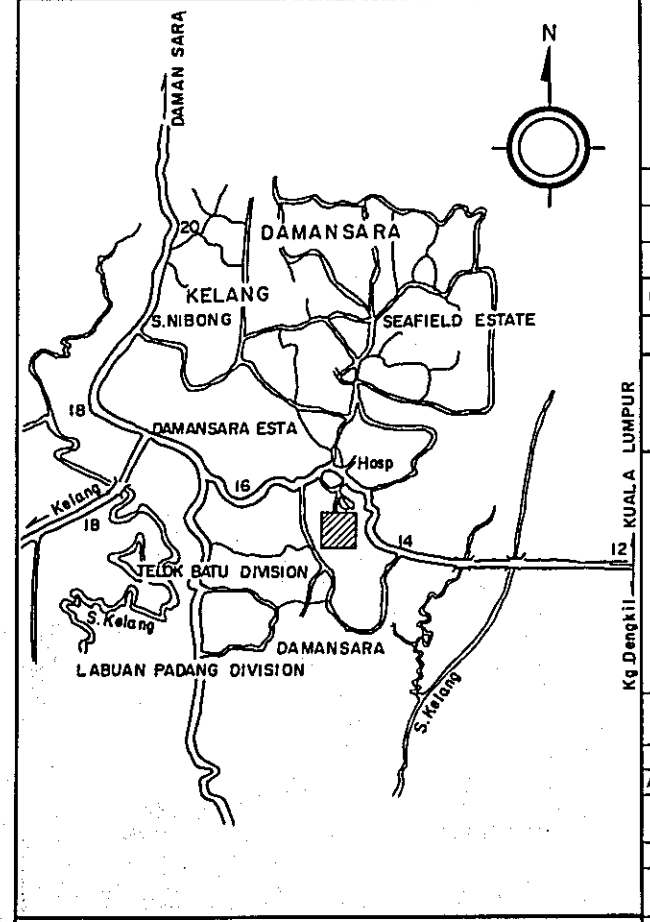
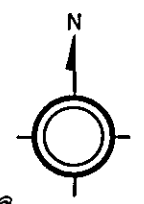
No.	DATE	DESCRIPTION	APPROVED
REVISION			
SITE PLAN HUTAN MALACCA STRAIT. N. DECCA			
CONSULTANTS			
APPROVED	CHECKED	DESIGNED	DRAWING
SCALE		REV. No.	
		M 2	
DATE		DWG. No. 045	



SITE PLAN - DECCA STATION SCALE: 1/2,000



LOCATION MAP 1/5,600,000



M4 SITE PLAN 1/63,360

GENERAL NOTES

No.	DATE	DESCRIPTION	APPROVED
REVISION			

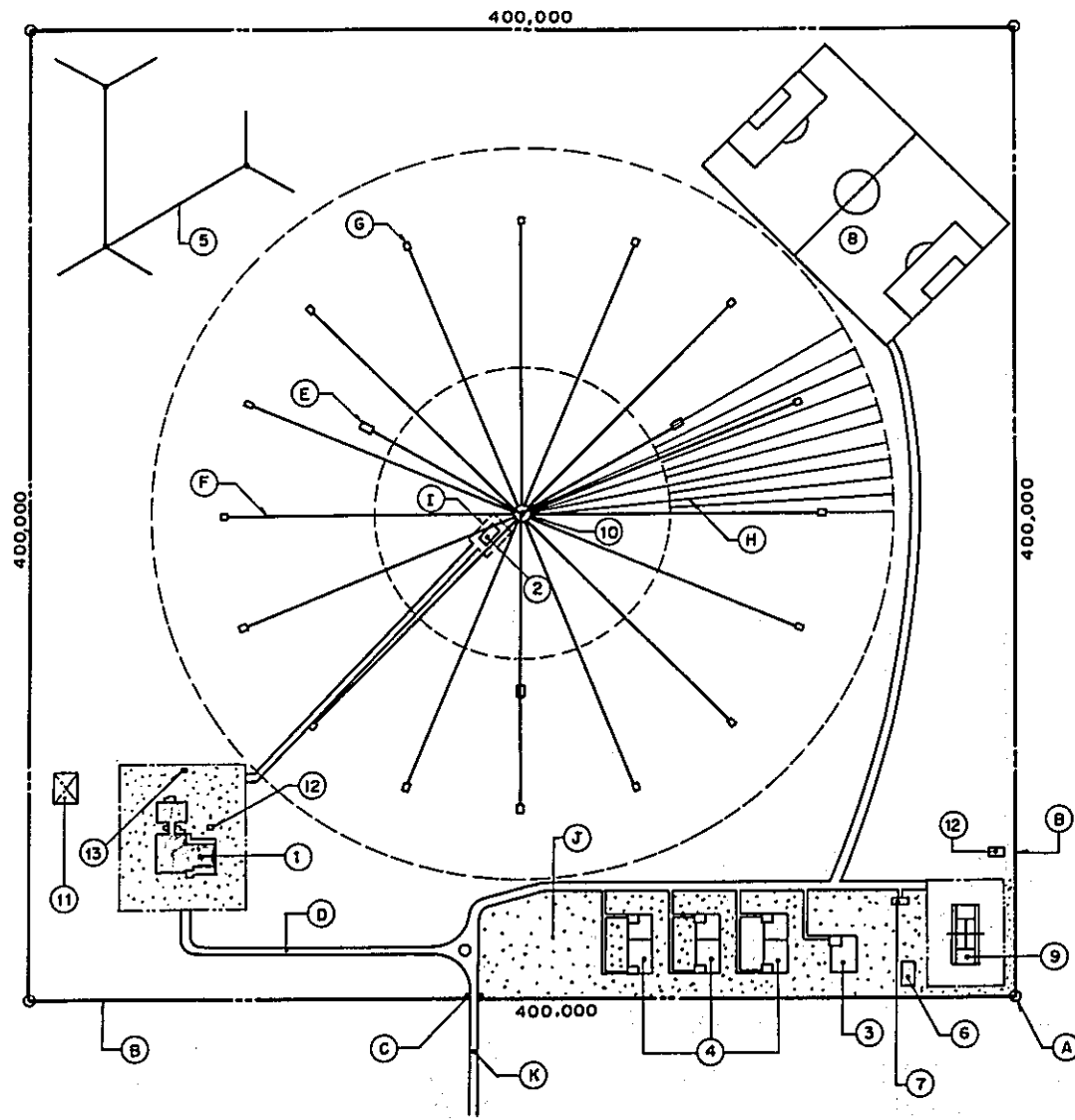
**SITE PLAN
BATU TIGA
MALACCA STRAIT.N.**

DECCA

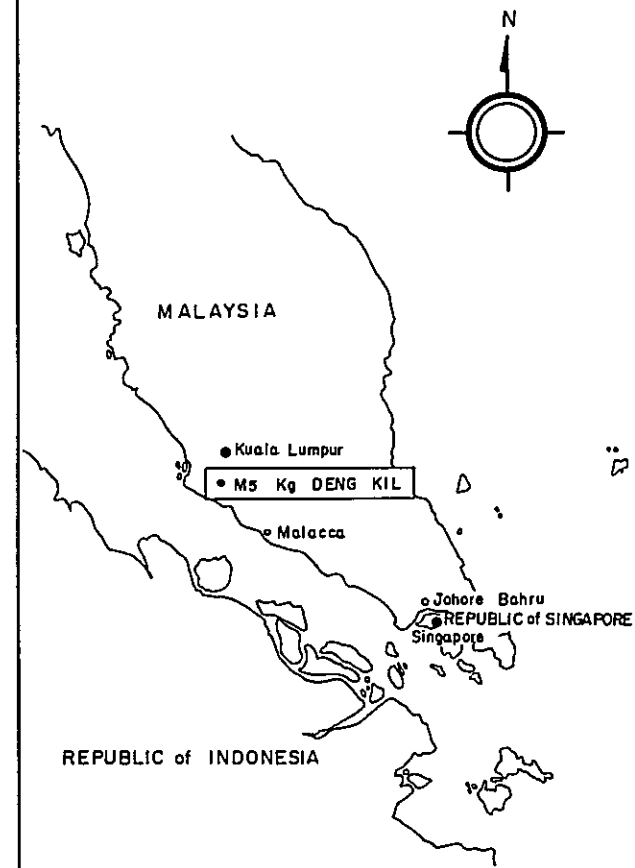
CONSULTANTS			
APPROVED	CHECKED	DESIGNED	DRAWING

SCALE	REV. No.
	M 4

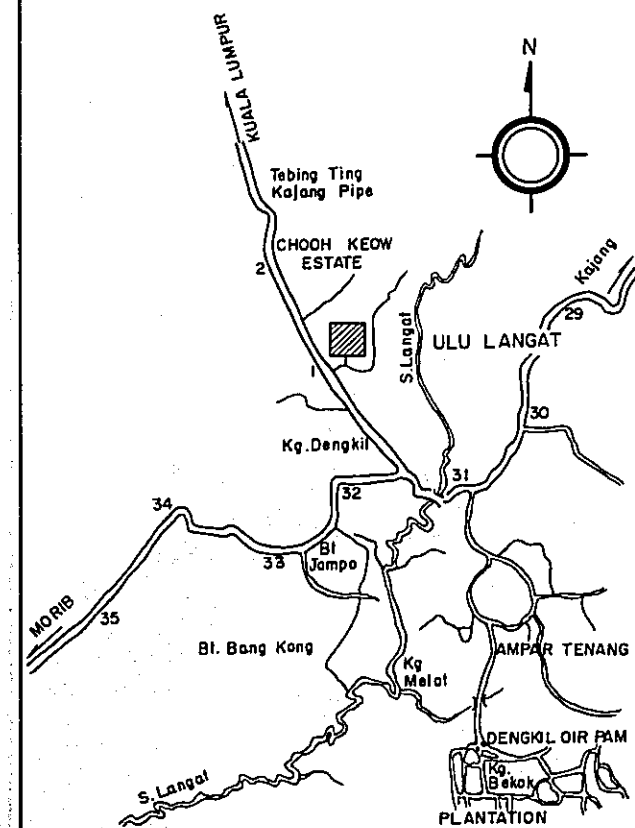
DATE	DWG. No.
	046



SITE PLAN - DECCA STATION SCALE : 1/2,000



LOCATION MAP 1/5,600,000



M5 SITE PLAN 1/63,360

GENERAL NOTES

No.	DATE	DESCRIPTION	APPROVED
REVISION			

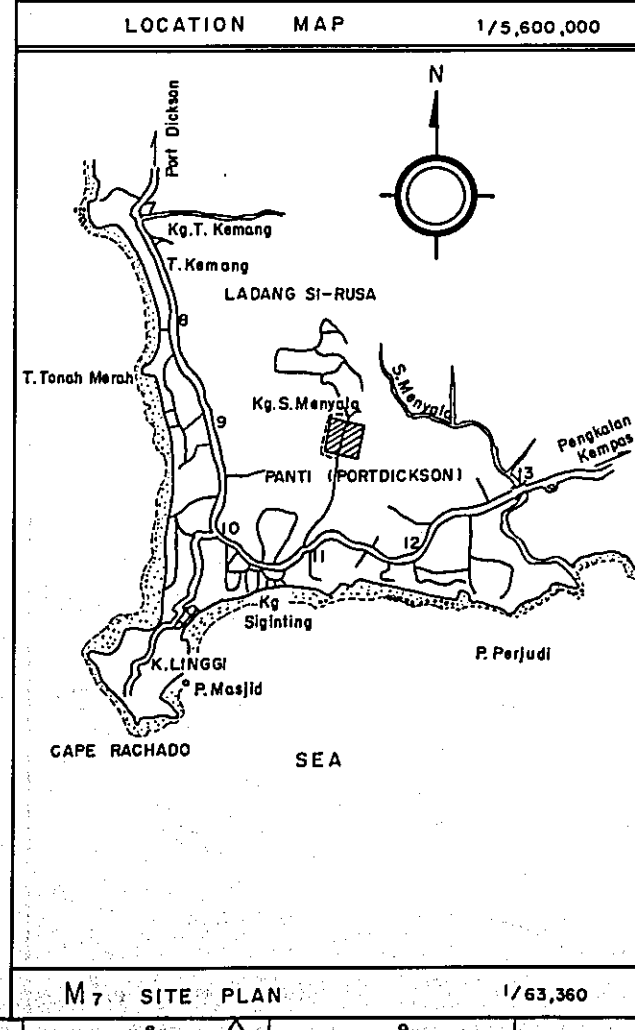
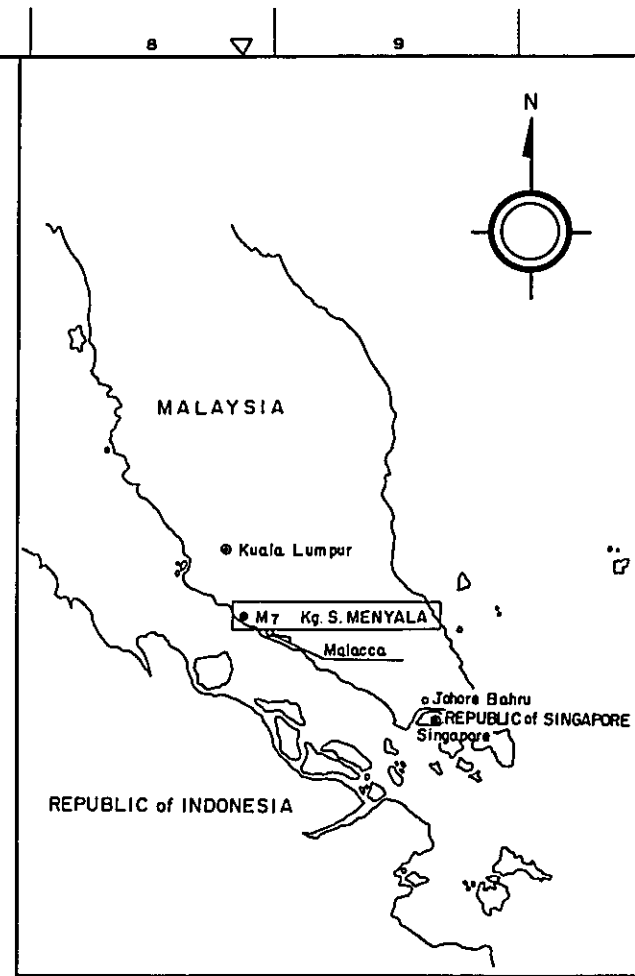
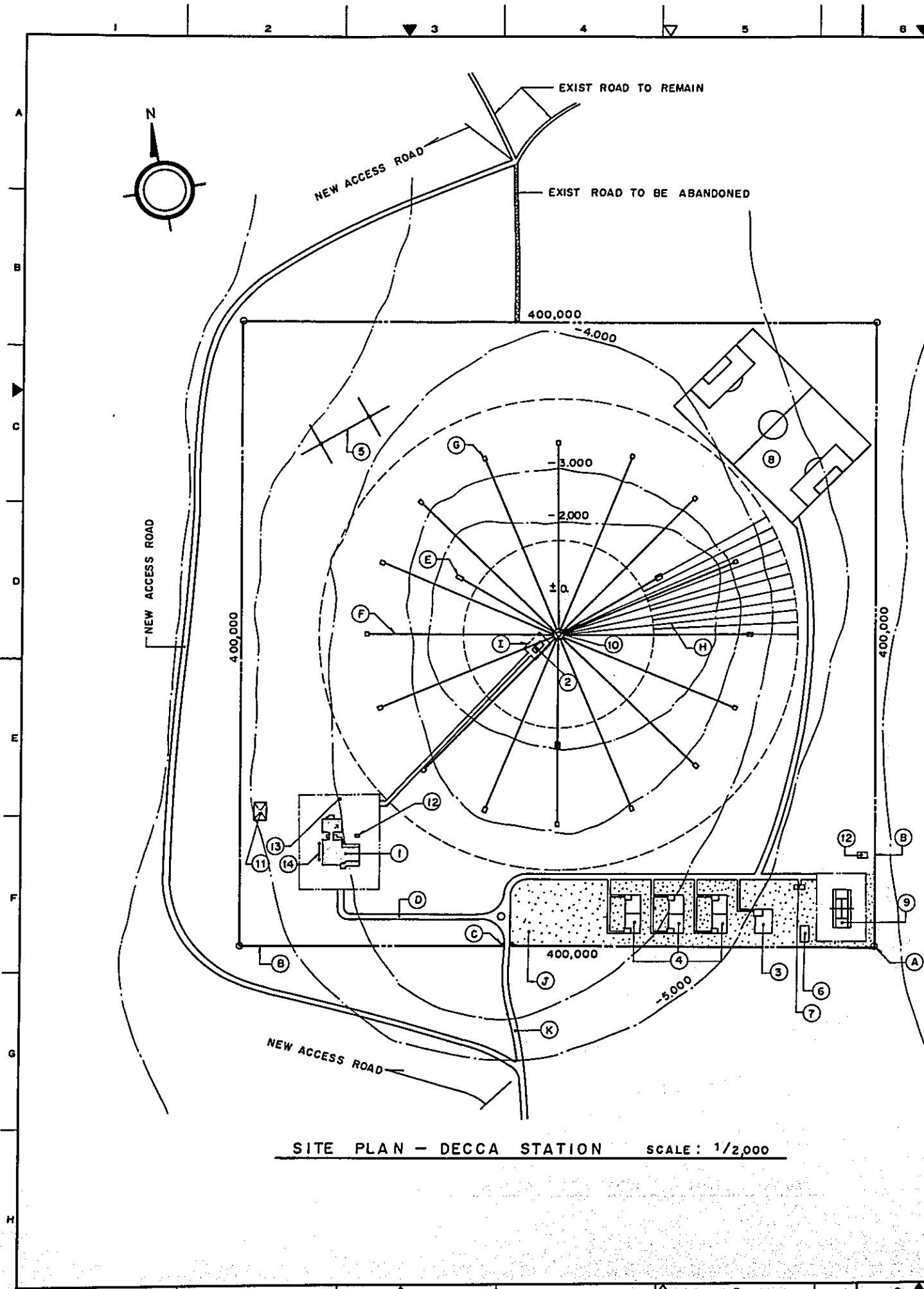
SITE PLAN
Kg. DENG KIL
MALACCA STRAIT.N.

DECCA

CONSULTANTS			
APPROVED	CHECKED	DESIGNED	DRAWING

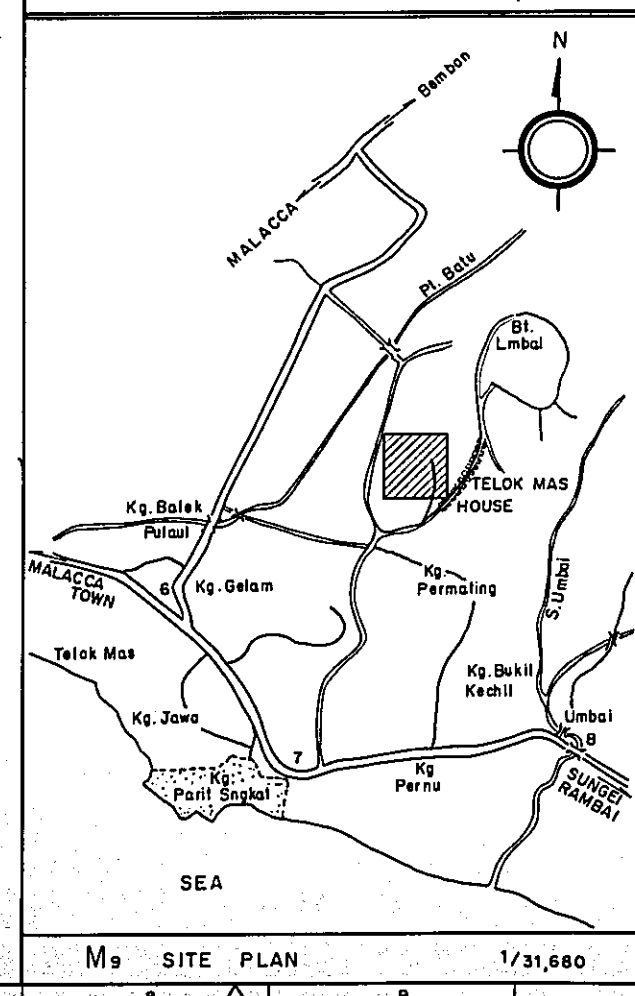
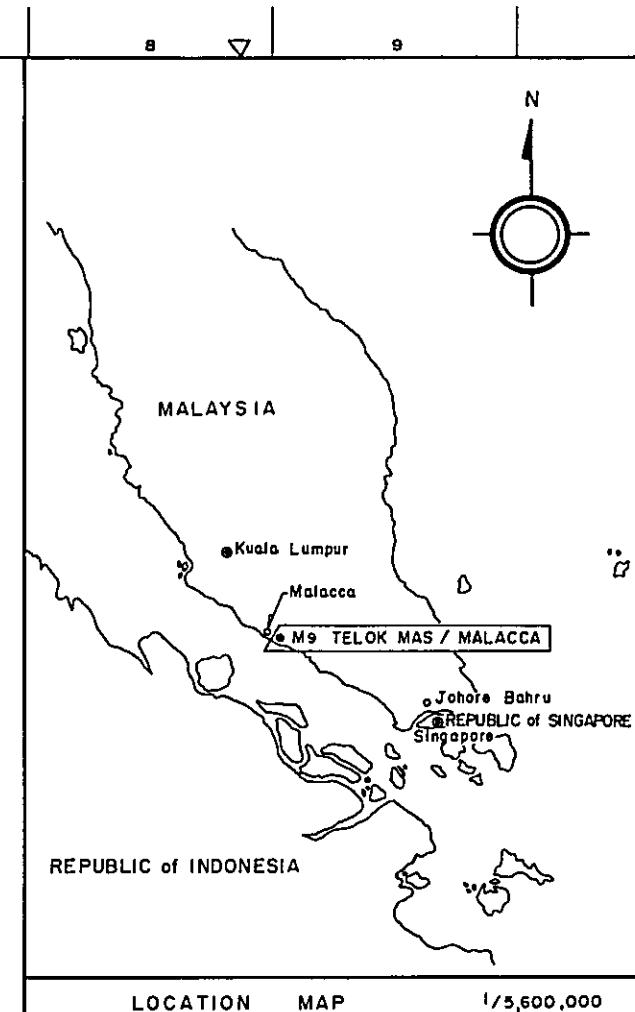
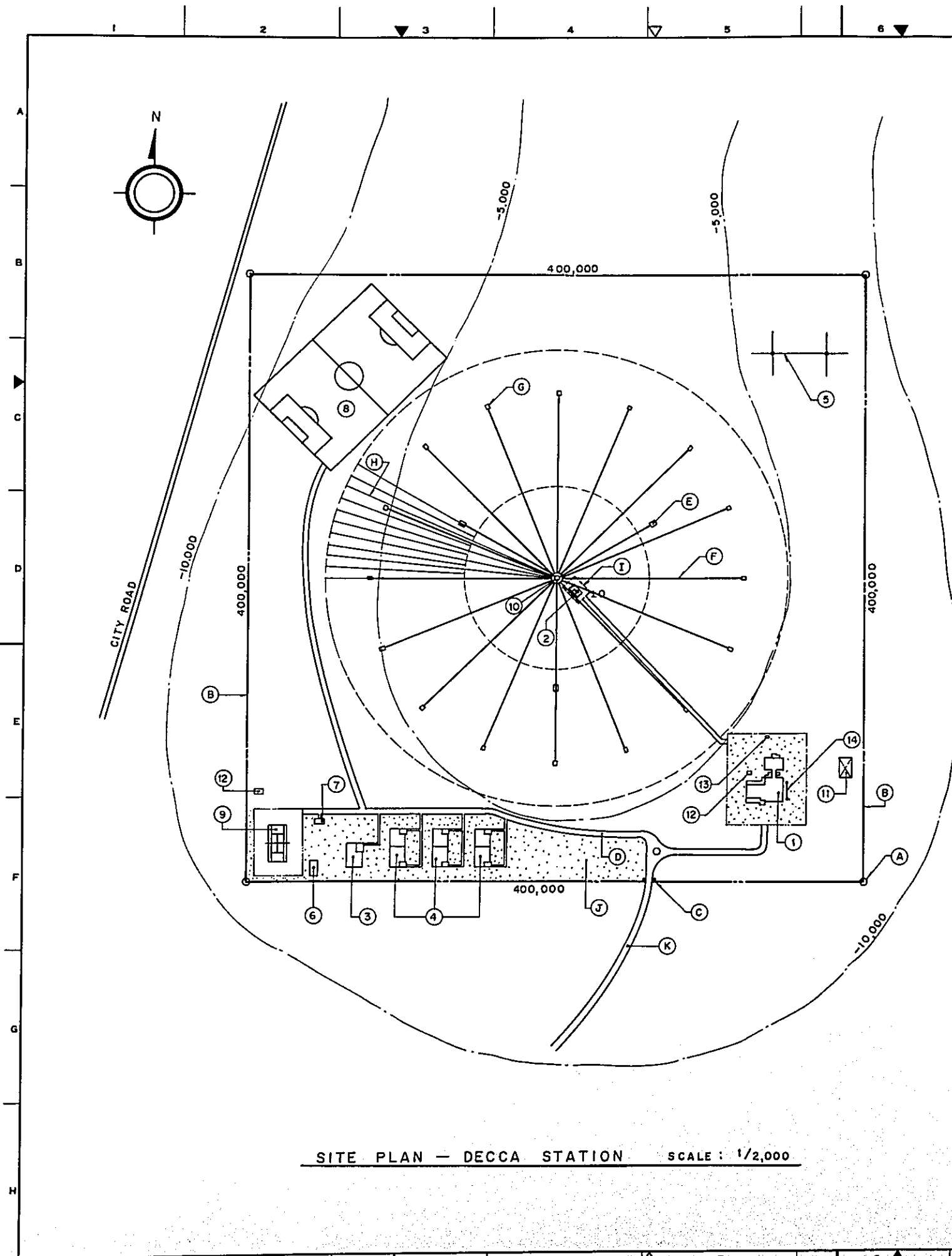
SCALE REV. No.
M 5

DATE	DWG. No. 047
------	---------------------



GENERAL NOTES

No.	DATE	DESCRIPTION	APPROVED
REVISION			
SITE PLAN			
Kg. S. MENYALA			
MALACCA STRAIT. N.			
DECCA			
CONSULTANTS			
APPROVED	CHECKED	DESIGNED	DRAWING
SCALE		REV. No.	
		M7	
DATE		DWG. No. 048	



GENERAL NOTES

No.	DATE	DESCRIPTION	APPROVED
REVISION			
SITE PLAN TELOKMAS/MALACCA MALACCA STRAIT. N.			
DECCA			
CONSULTANTS			
APPROVED	CHECKED	DESIGNED	DRAWING
SCALE		REV. No.	
		M 9	
		DATE	DWG. No. 049

