

SITE PLAN

—MALACCA/SINGAPORE STRAITS—

L100
64.7
SDC


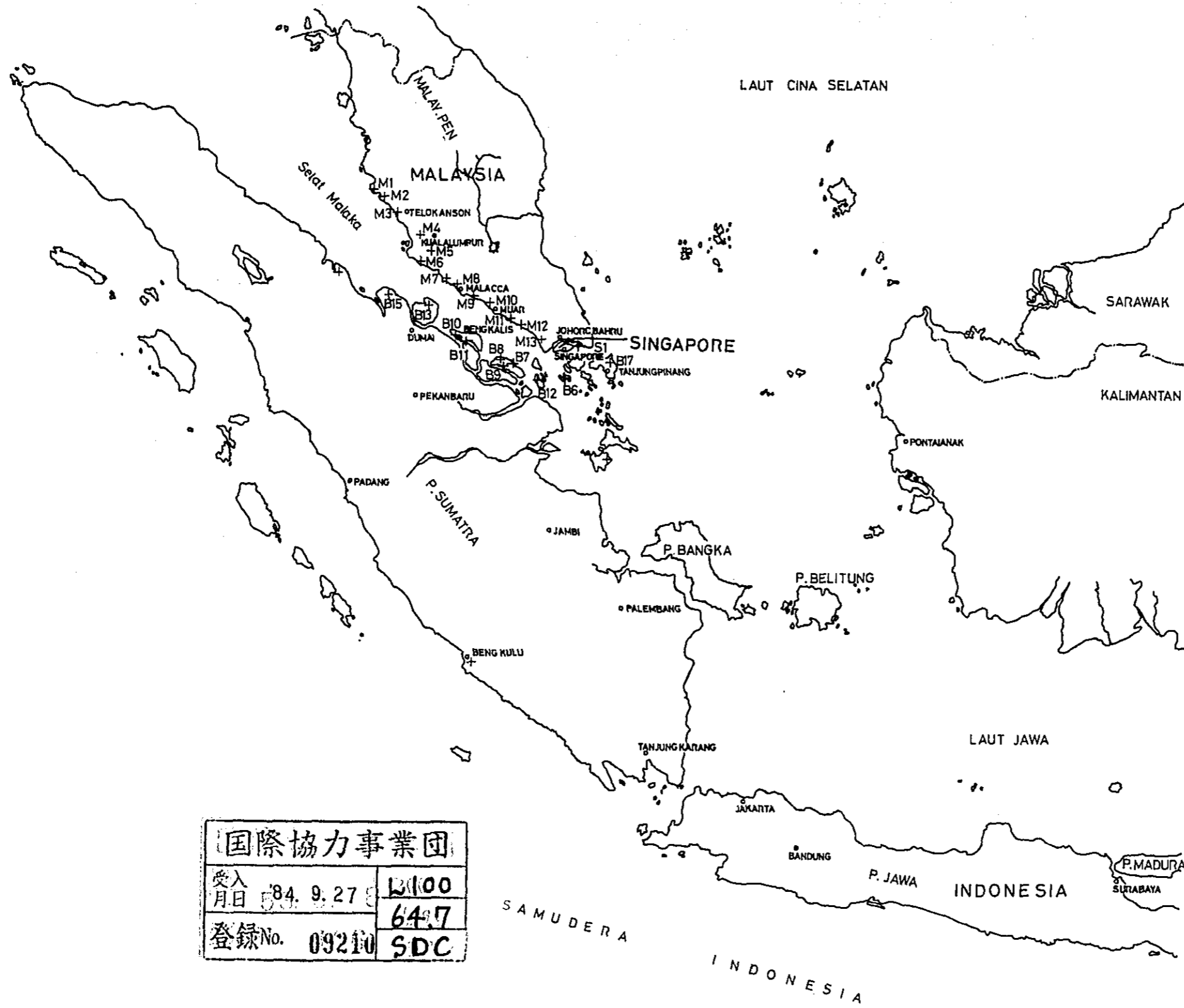



CHART SHOWING LOCATIONS OF POSSIBLE SITES



GENERAL NOTES

SYMBOL NO.	SITE
S 1	P.TEKONG
M 13	RIMBA TERJUN
B 6	P.MAS / P.SUGI
B 17	TELUKDALAM
B 11	SUNGAI AIAM
B 9	SELAT PANJANG
M 10	BUKIT KANGKAR
B 13	Tg.PUNAK
M 6	MORIB
M 3	UJONG PERMATANG
B 15	SINABOI
M 8	BATUTENGAH
M 12	SENGGARANG
B 7	RANGSANG TENGAH
B 8	SUNGAI RANGSANG
B 10	SIMPANGAJAM
B 12	KUNDUR
M 11	MINYAK BEKU
M 1	RUNG KUP
M 2	HUTAN
M 4	BATU TIGA
M 5	Kg.DENG KIL
M 7	Kg.MENYALA
M 9	TELOKMAS / MELACCA



国際協力事業団
 受入 月日 84. 9. 27
 登録No. 09210
 W100
 647
 SDC

No.	DATE	DESCRIPTION	APPROVED

REVISION

CONSULTANTS			
APPROVED	CHECKED	DESIGNED	DRAWING

SCALE	REV. No.
-------	----------

DATE	DWG. No.
------	----------

SITE PLAN

SCHEDULE OF DRAWING

RING NO	DRAWING NO	DESCRIPTION OF DRAWING
1	025	STANDARD SITE PLAN DECCA
2	026	SITE PLAN P. TEKONG SINGAPORE STRAIT DECCA
3	027	” RIMBA TERJUM ” ”
4	028	” P. MAS / P. SUGI ” ”
5	029	” TELUKDALM ” ”
6	030	” SUNGAI AIAM MALACCA STRAIT. S ”
7	031	” SELAT PANJANG ” ”
8	032	” BUKIT KANGKAR ” ”
9	033	” Tg. PUNAK ” ”
10	034	” MORIB MALACCA STRAIT. N ”
11	035	” UJONG PERMATANG ” ”
12	036	” SINABOI ” ”
13	037	” BATU TENGAH ” ”
14	038	” SENGGARANG MALACCA STRAIT. S ”
15	039	” RANGSANG TENGAH ” ”
16	040	” SUNGAI RANGSANG ” ”
17	041	” SIMPANG AJAM ” ”
18	042	” KUNDUR ” ”
19	043	” MINYAK BEKU ” ”
20	044	” RUNGKUP MALACCA STRAIT. N ”
21	045	” HUTAN ” ”
22	046	” BATU. TIGA ” ”
23	047	” Kg. DENG KIL ” ”
24	048	” Kg. S. MENYALA ” ”
25	049	” TELOKMAS / MALACCA ” ”

GENERAL NOTES

No.	DATE	DESCRIPTION	APPROVED

REVISION

CONSULTANTS			
APPROVED	CHECKED	DESIGNED	DRAWING

SCALE	REV. No.

DATE	DWG. No.

SITE PLAN

SCHEDULE OF DRAWING

RING NO	DRAWING NO	DESCRIPTION OF DRAWING
19	019	SITE PLAN SINGKEP LORAN - C
20	020	" LETUNG "
21	021	" LABUHAN BILIK "

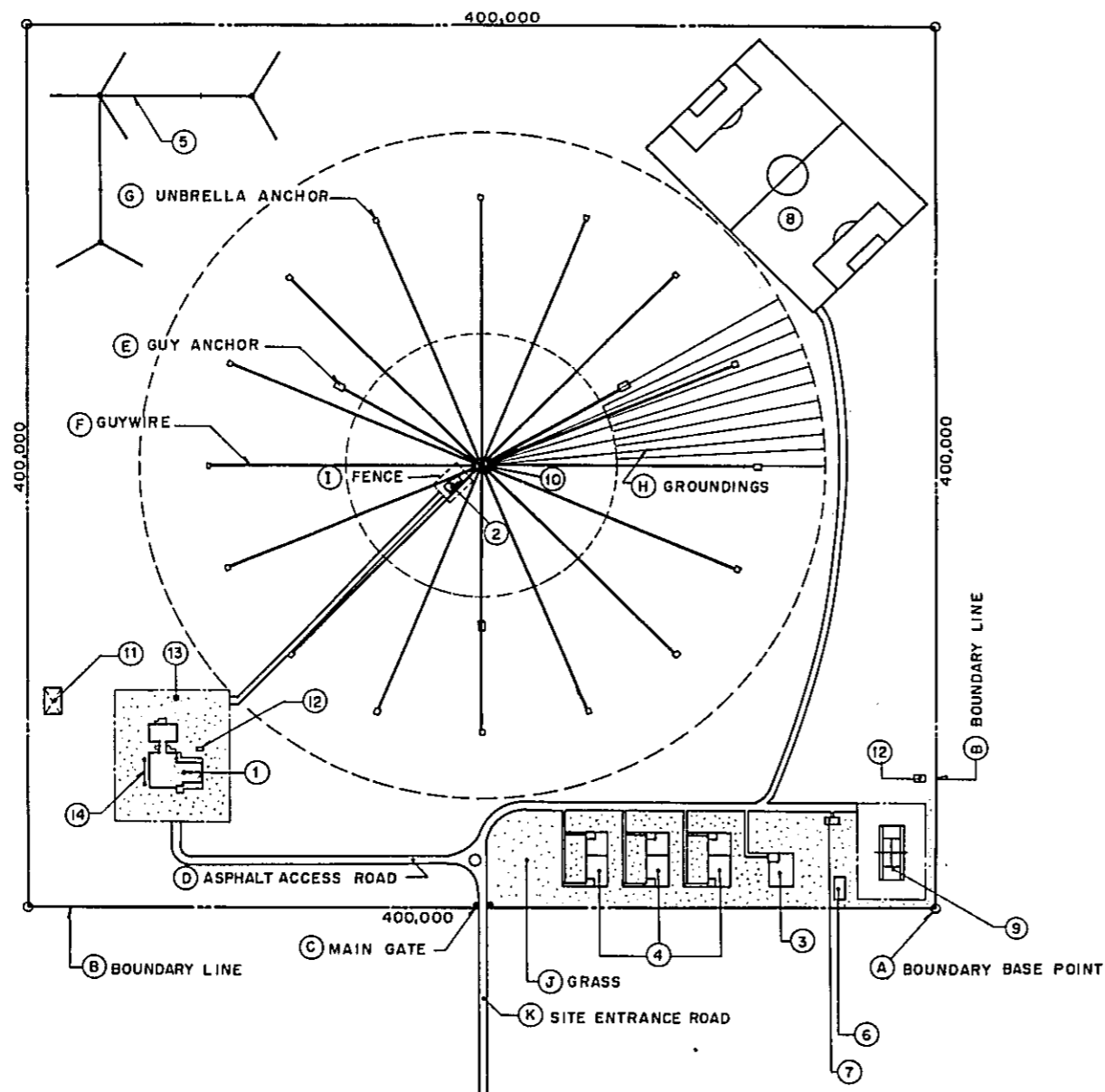
GENERAL NOTES

No.	DATE	DESCRIPTION	APPROVED		
REVISION					
CONSULTANTS					
APPROVED	CHECKED	DESIGNED	DRAWING		
SCALE			REV. No.		
DATE			DWD. No.		

GENERAL NOTES

SITE PLAN - DECCA STATION

ITEM NO.	BLDG NAME
①	DECCA STATION
②	COIL HOUSE
③	TYPE - A QUARTER
④	TYPE - B & C QUARTER
⑤	COMMUNICATION AERIAL
⑥	WATER SOURCE STATION
⑦	GAS CYLINDER STORAGE
⑧	SOCCER COURT
⑨	TENNIS COURT
⑩	TRANSMISSION AERIAL
⑪	FUEL OIL STORAGE TANK
⑫	SEPTIC TANK
⑬	INCINERATOR
⑭	DECCA RECEIVING AERIAL
Ⓐ	BOUNDARY BASE POINT
Ⓑ	BOUNDARY LINE
Ⓒ	MAIN GATE
Ⓓ	ASPHALT ACCESS ROAD
Ⓔ	GUY ANCHOR
Ⓕ	GUY WIRE
Ⓖ	UNBRELLA ANCHOR
Ⓗ	GROUNDINGS
Ⓘ	FENCE
Ⓝ	GRASS
Ⓚ	SITE ENTRANCE ROAD



SITE PLAN - DECCA STATION SCALE: 1/2,000

No.	DATE	DESCRIPTION	APPROVED

REVISION

STANDARD SITE PLAN

DECCA

CONSULTANTS

APPROVED	CHECKED	DESIGNED	DRAWING

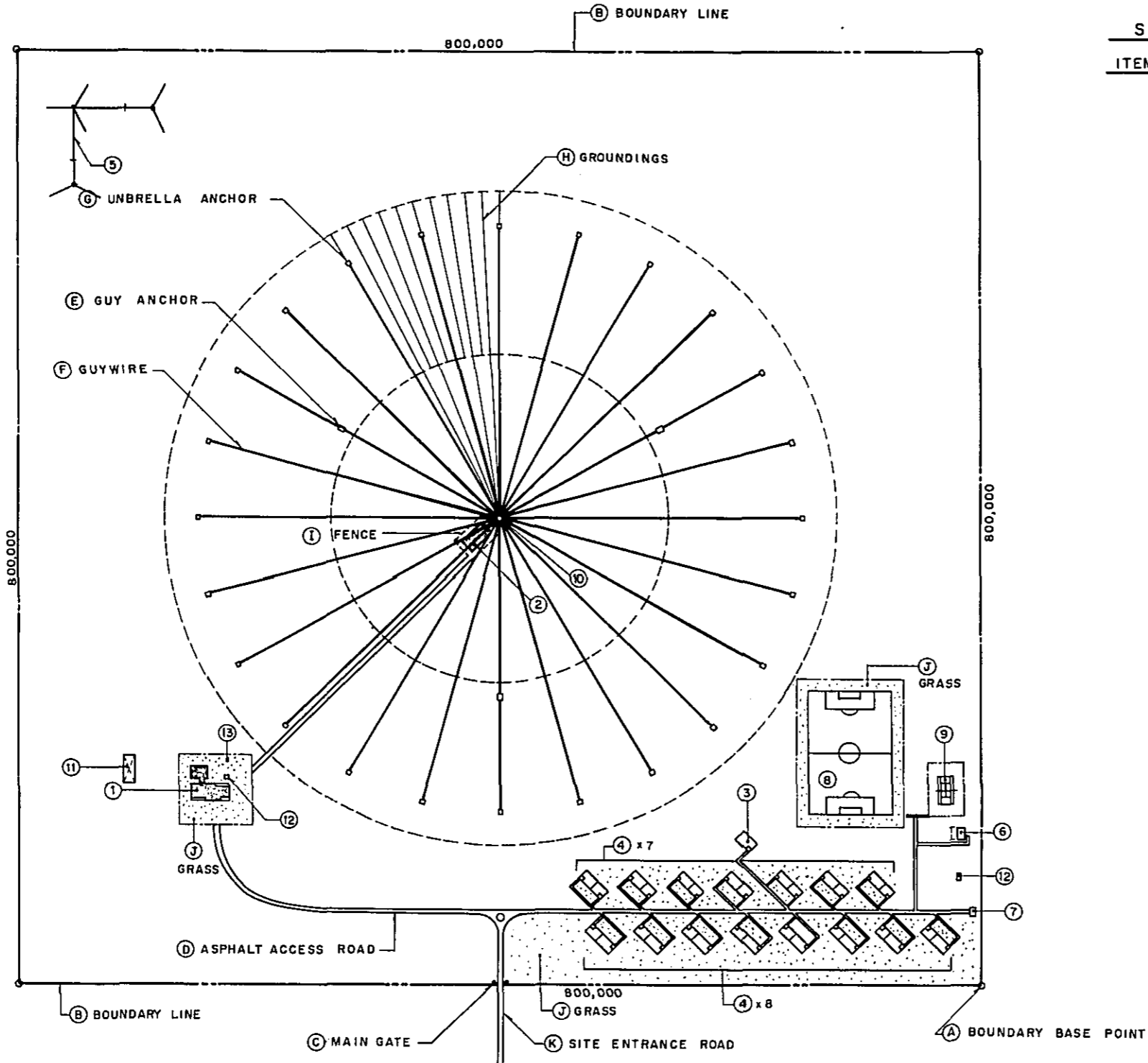
SCALE REV. No.

DATE DWG. No. 025

GENERAL NOTES

SITE PLAN - LORAN C STATION

ITEM NO.	BLDG NAME
①	LORAN-C STATION
②	TRANSMITTER BUILDING
③	TYPE - A QUARTER
④	TYPE B & C QUARTER
⑤	COMMUNICATION AERIAL
⑥	WATER SOURCE STATION
⑦	GAS CYLINDER STORAGE
⑧	SOCCER COURT
⑨	TENNIS COURT
⑩	TRANSMISSION AERIAL
⑪	FUEL OIL STORAGE TANK
⑫	SEPTIC TANK
⑬	INCINERATOR
⑭	_____
(A)	BOUNDARY BASE POINT
(B)	BOUNDARY LINE
(C)	MAIN GATE
(D)	ASPHALT ACCESS ROAD
(E)	GUY ANCHOR
(F)	GUY WIRE
(G)	UMBRELLA ANCHOR
(H)	GROUNDINGS
(I)	FENCE
(J)	GRASS
(K)	SITE ENTRANCE ROAD



SITE PLAN - LORAN-C STATION SCALE : 1/3 000

No.	DATE	DESCRIPTION	APPROVED

REVISION

STANDARD SITE PLAN

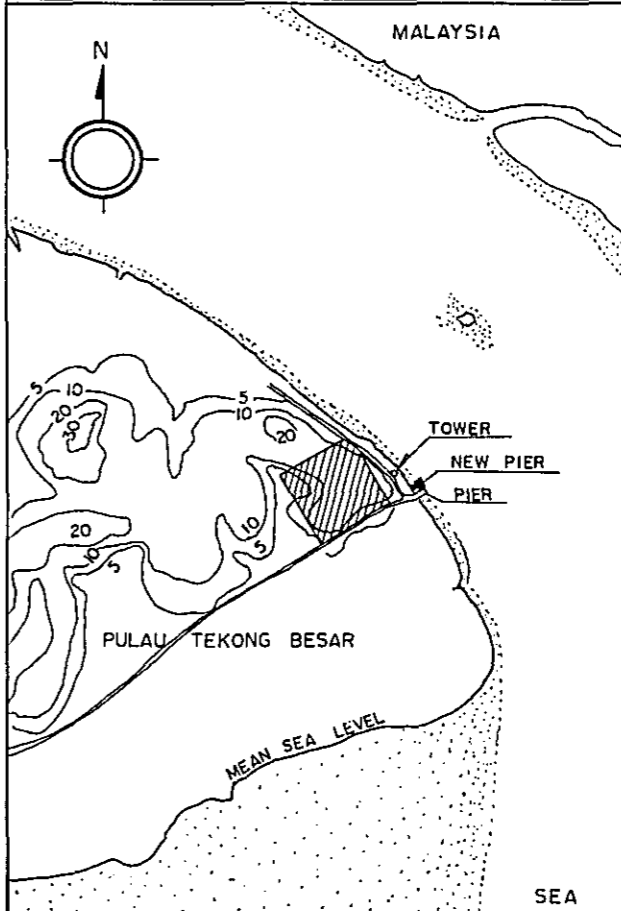
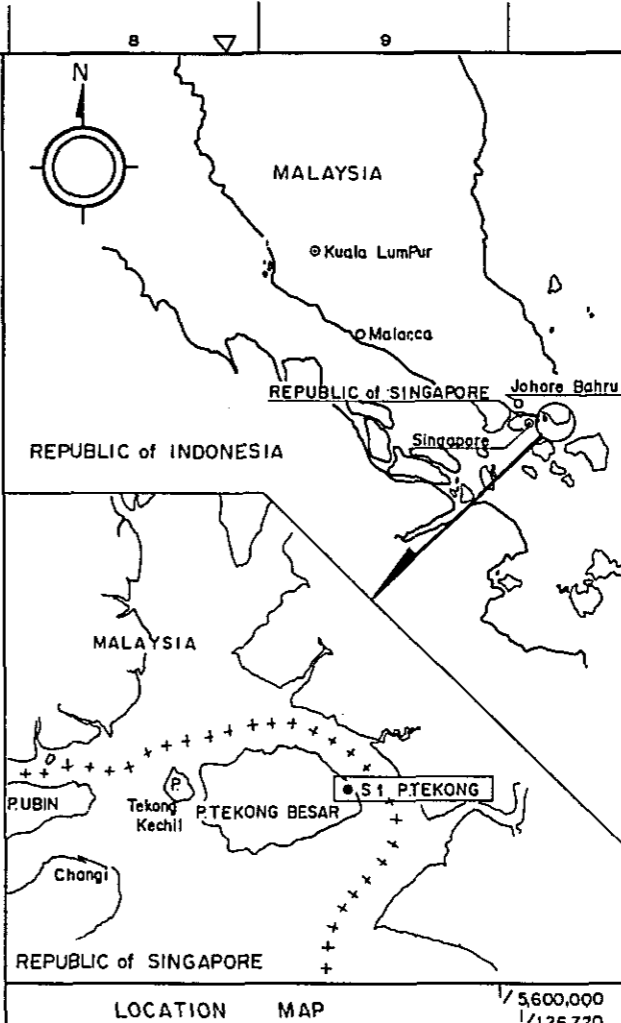
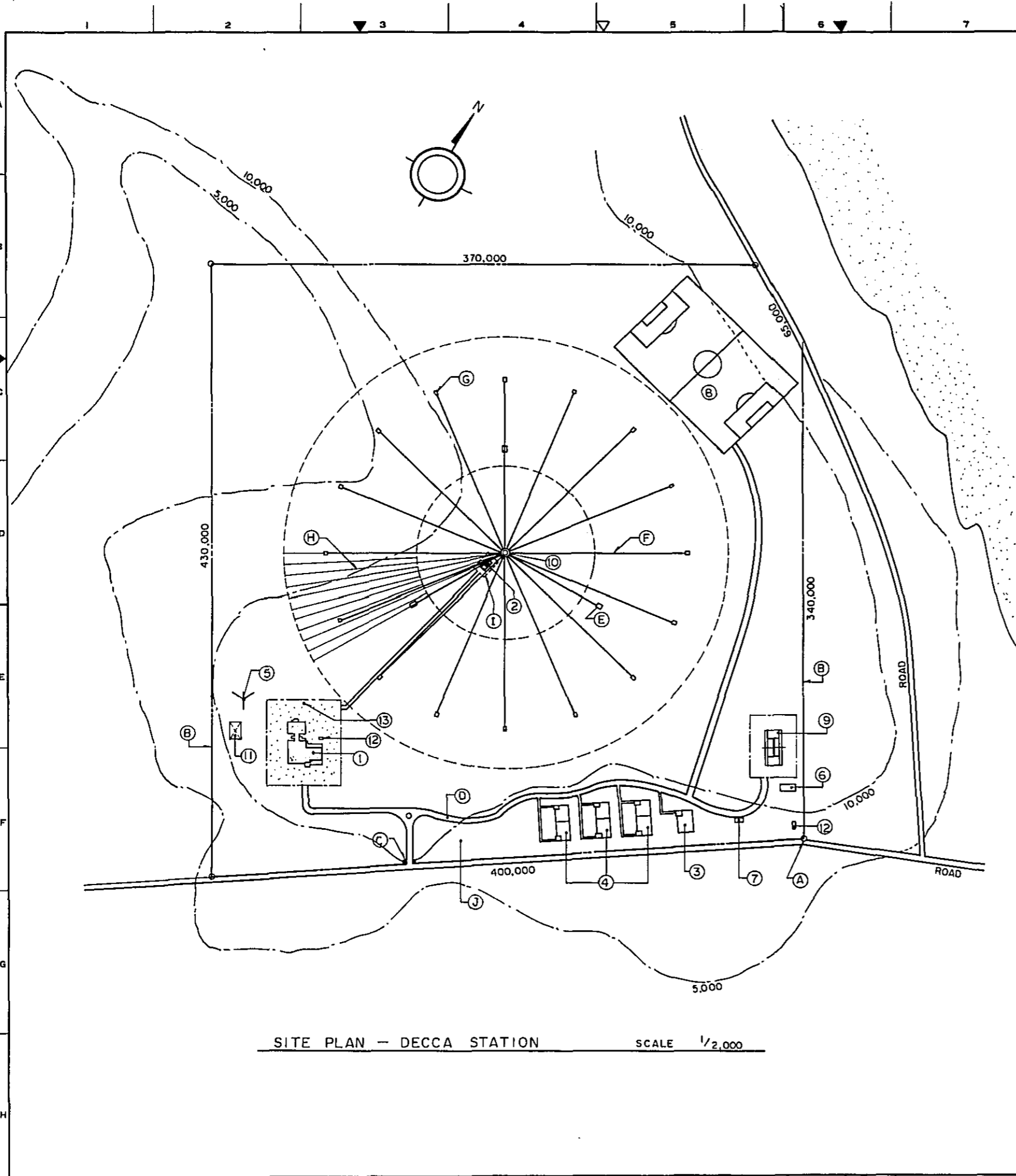
LORAN - C

CONSULTANTS

APPROVED	CHECKED	DESIGNED	DRAWING

SCALE	REV. No.

DATE	DWG. No.
	002



GENERAL NOTES

No.	DATE	DESCRIPTION	APPROVED

REVISION

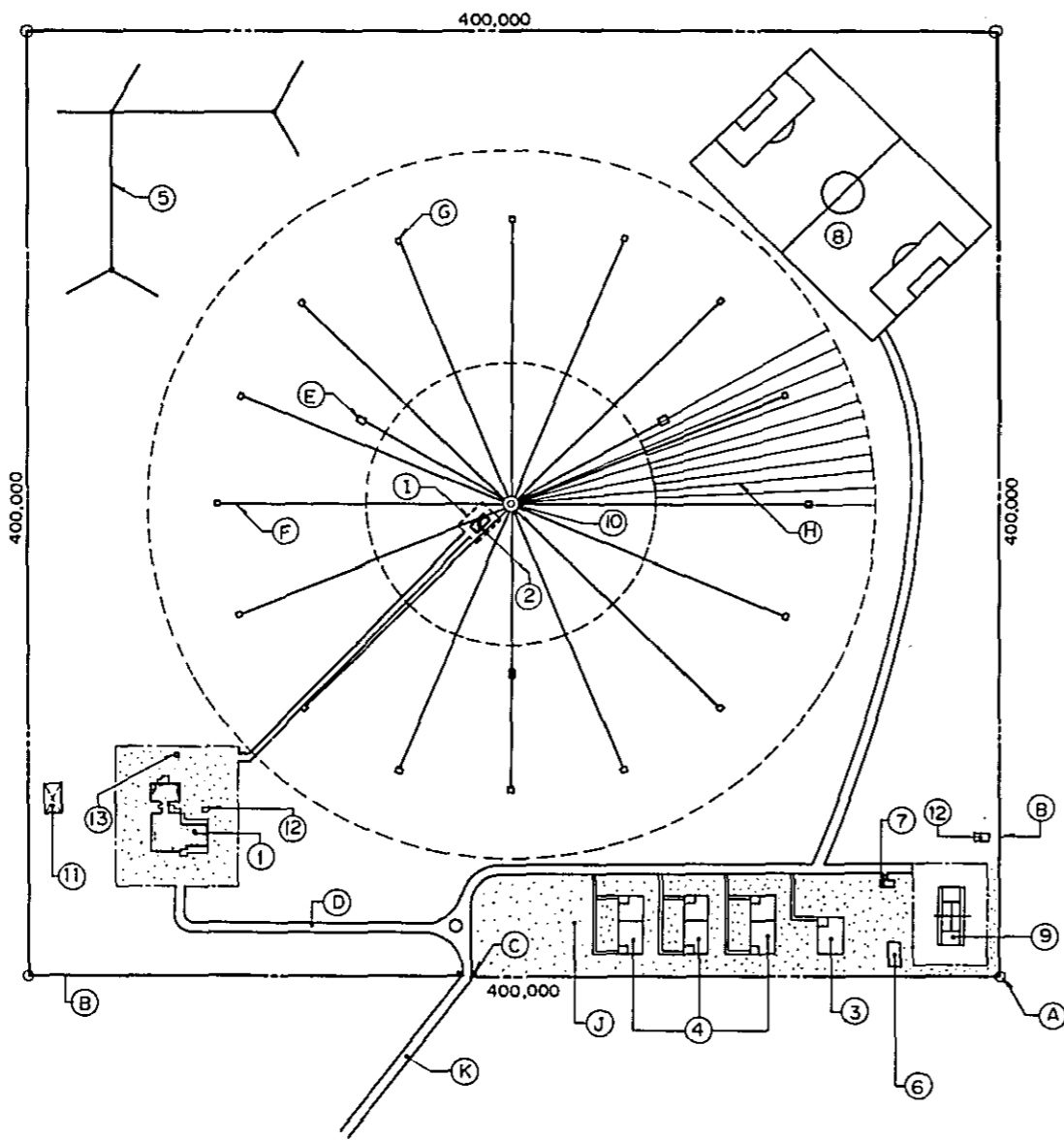
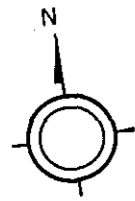
**SITE PLAN
P. TEKONG
SINGAPORE STRAIT**

DECCA

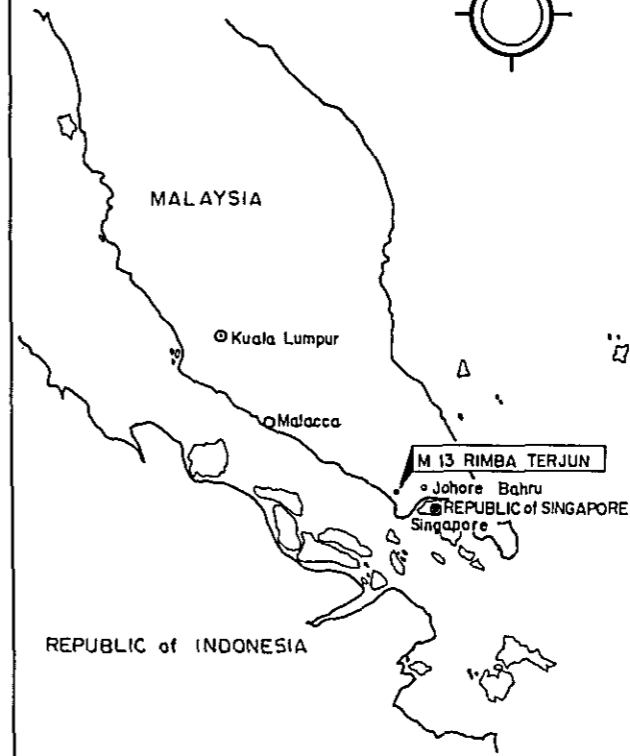
CONSULTANTS			
APPROVED	CHECKED	DESIGNED	DRAWING

SCALE	REV. No.
	S 1

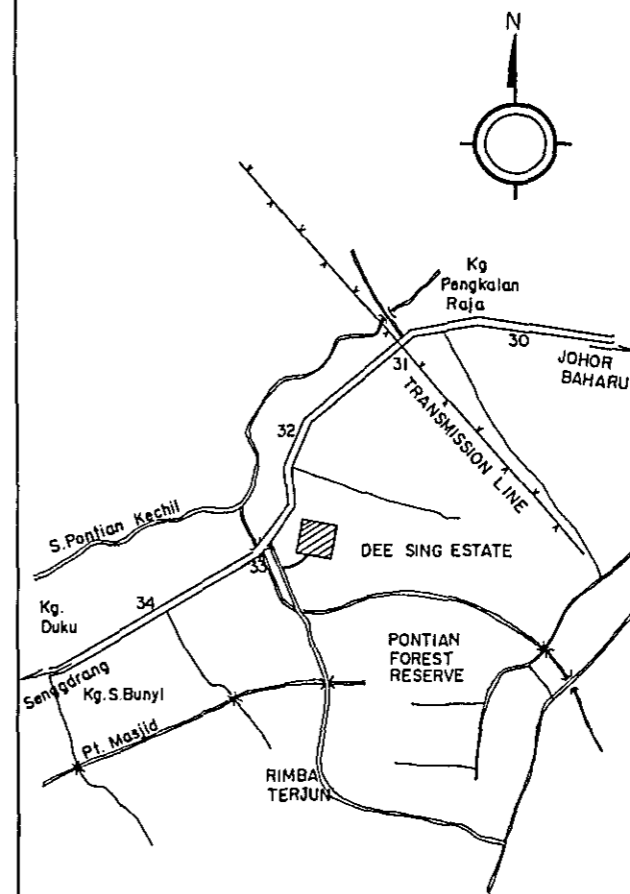
S 1	SITE PLAN	1/25,000	DATE	DWG. No. 026
-----	-----------	----------	------	---------------------



SITE PLAN — DECCA STATION SCALE 1/2,000



LOCATION MAP 1/5,600,000



M 13 SITE PLAN 1/63,360

GENERAL NOTES

No.	DATE	DESCRIPTION	APPROVED
REVISION			

SITE PLAN
RIMBA TERJUM
SINGAPORE STRAIT

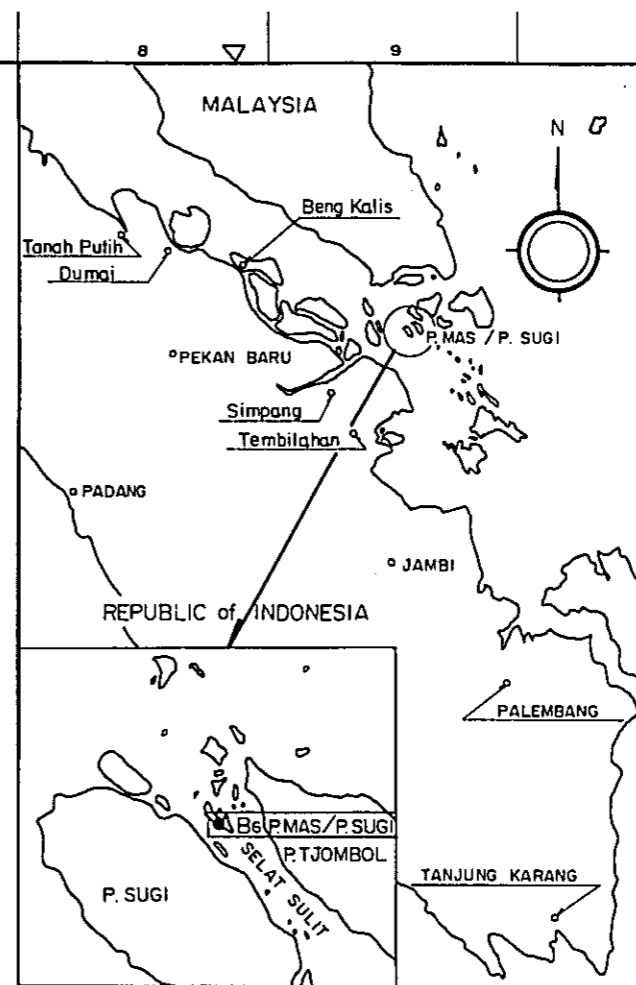
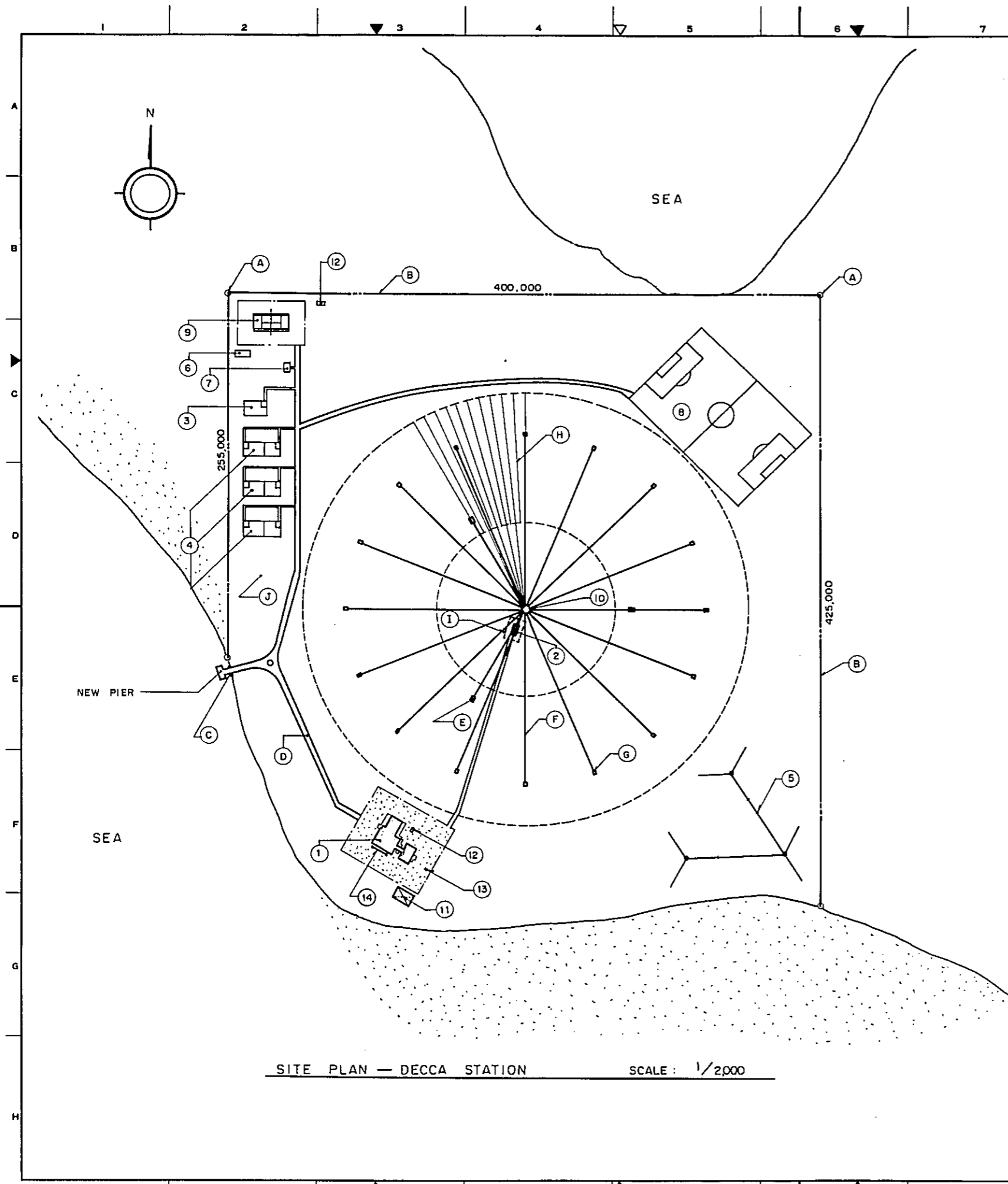
DECCA

CONSULTANTS			
APPROVED	CHECKED	DESIGNED	DRAWING

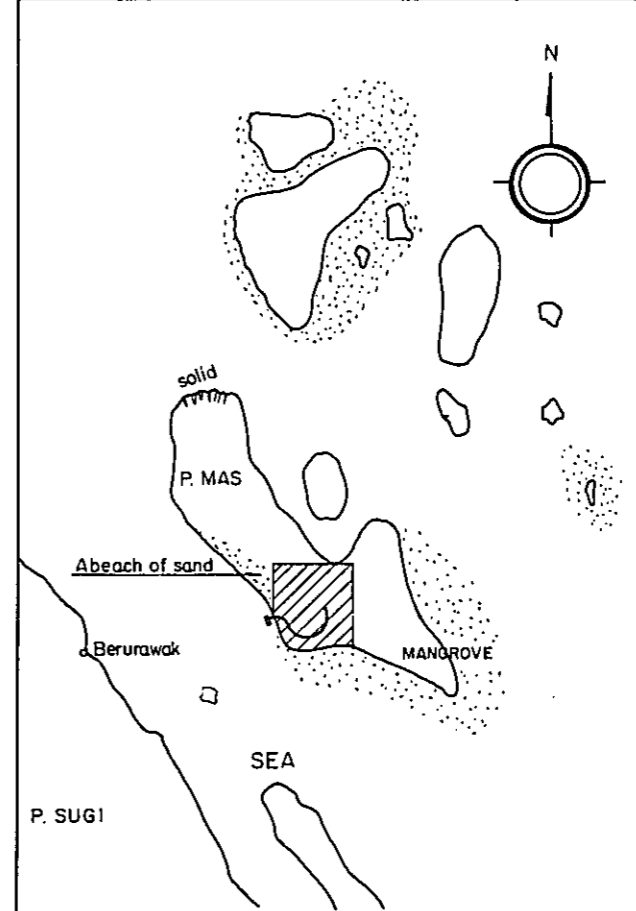
SCALE REV. No.

M 13

DATE DWG. No. 027



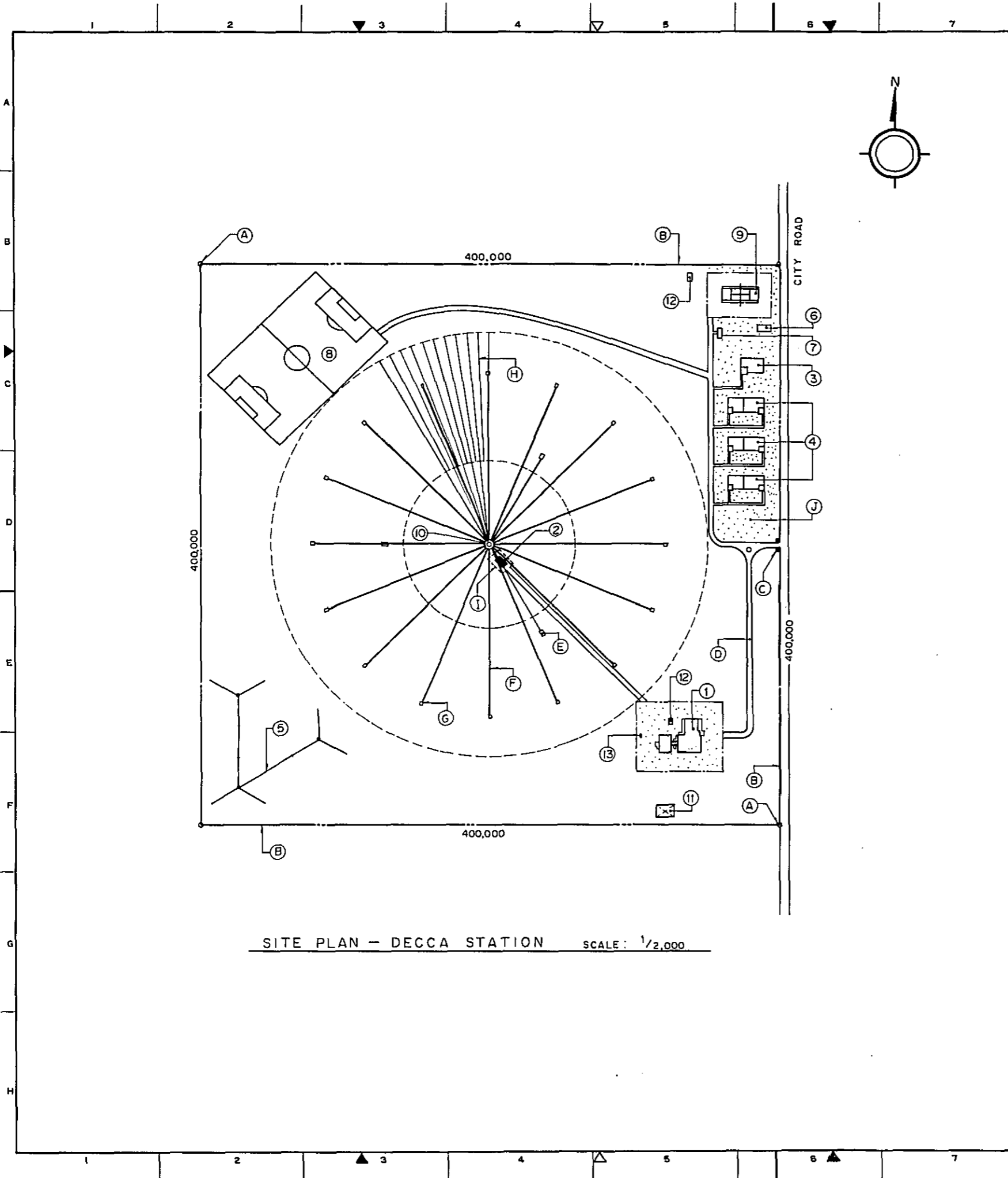
LOCATION MAP 1 / 5,600,000
1 / 250,000



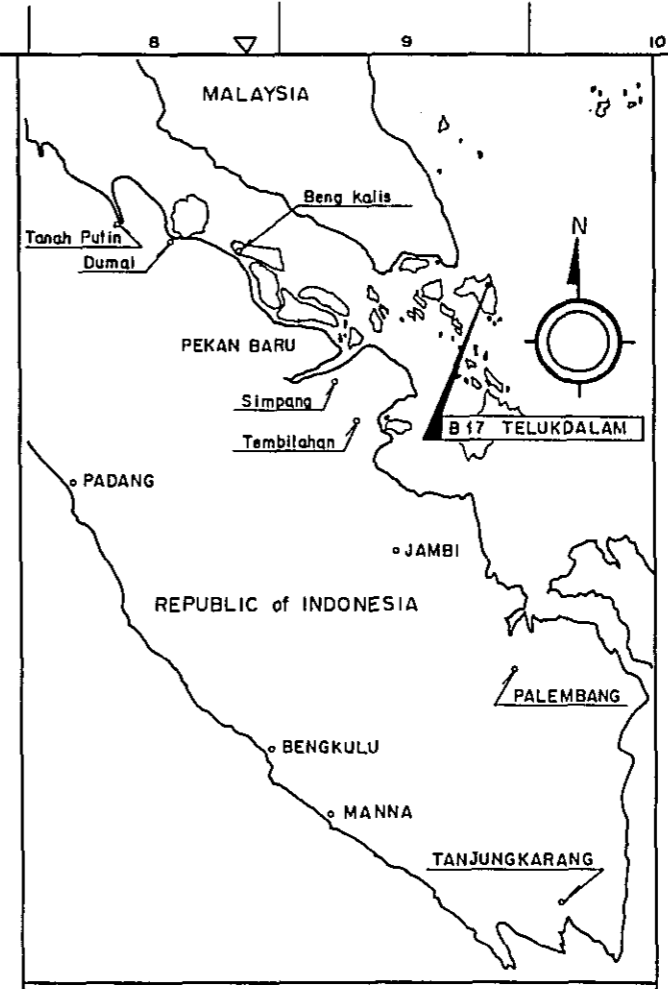
B6 SITE PLAN 1/25,000

GENERAL NOTES

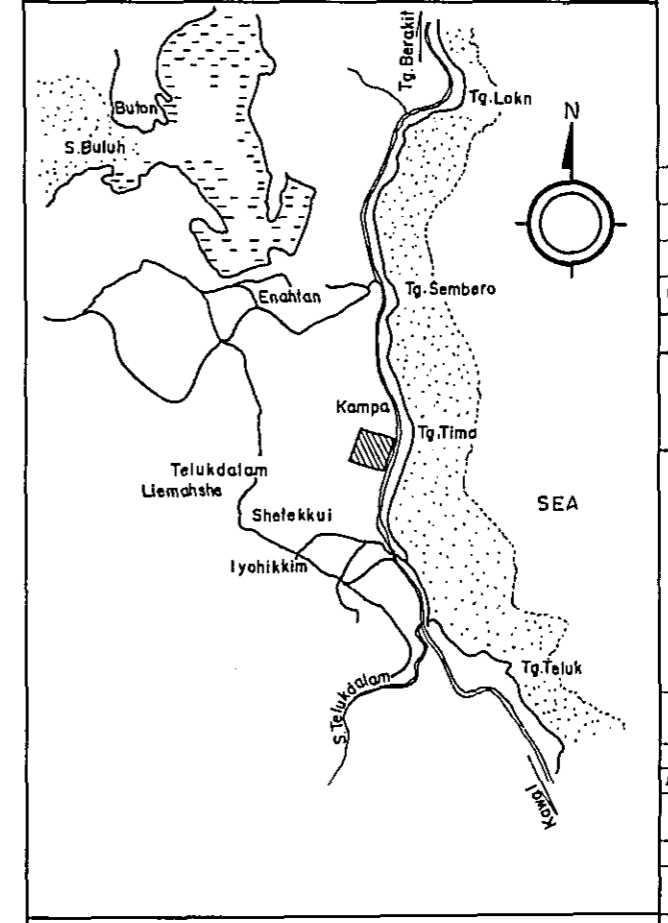
No.	DATE	DESCRIPTION	APPROVED
REVISION			
SITE PLAN P. MAS/P. SUGI SINGAPORE STRAIT			
DECCA			
CONSULTANTS			
APPROVED	CHECKED	DESIGNED	DRAWING
SCALE		REV. No.	
		B 6	
		DATE	DWG. No. 028



SITE PLAN - DECCA STATION SCALE: 1/2,000



LOCATION MAP 1/5,600,000



B17 SITE PLAN 1/63,360

GENERAL NOTES

No.	DATE	DESCRIPTION	APPROVED
REVISION			

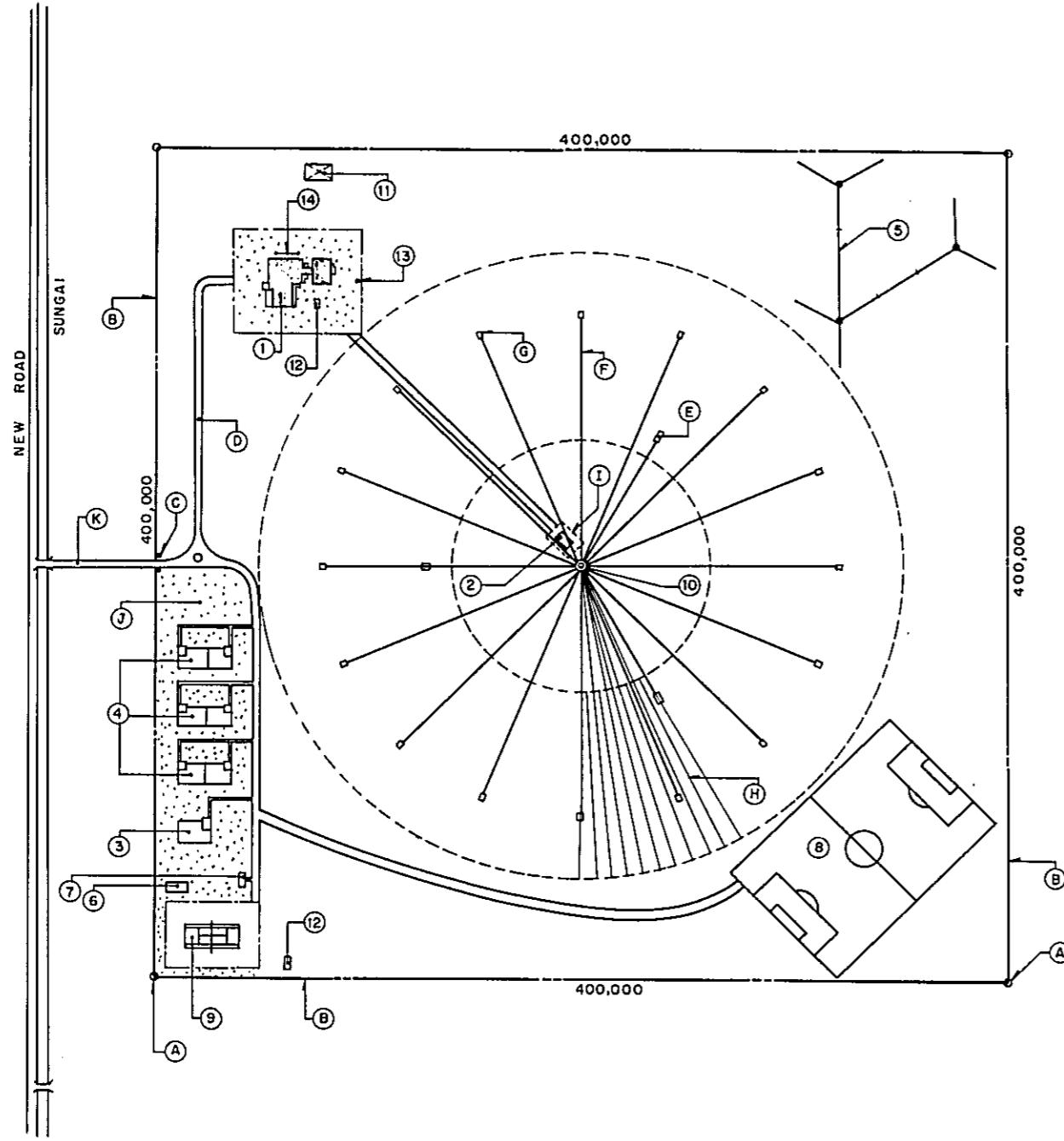
SITE PLAN
TELUKDALM
SINGAPORE STRAIT

DECCA

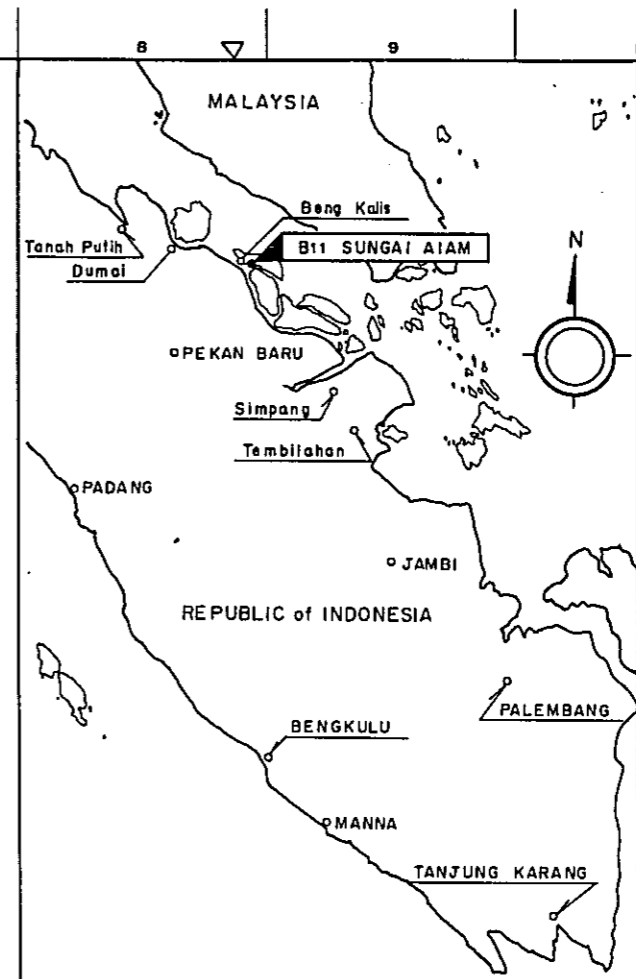
CONSULTANTS			
APPROVED	CHECKED	DESIGNED	DRAWING

SCALE	REV. No.
	B 17

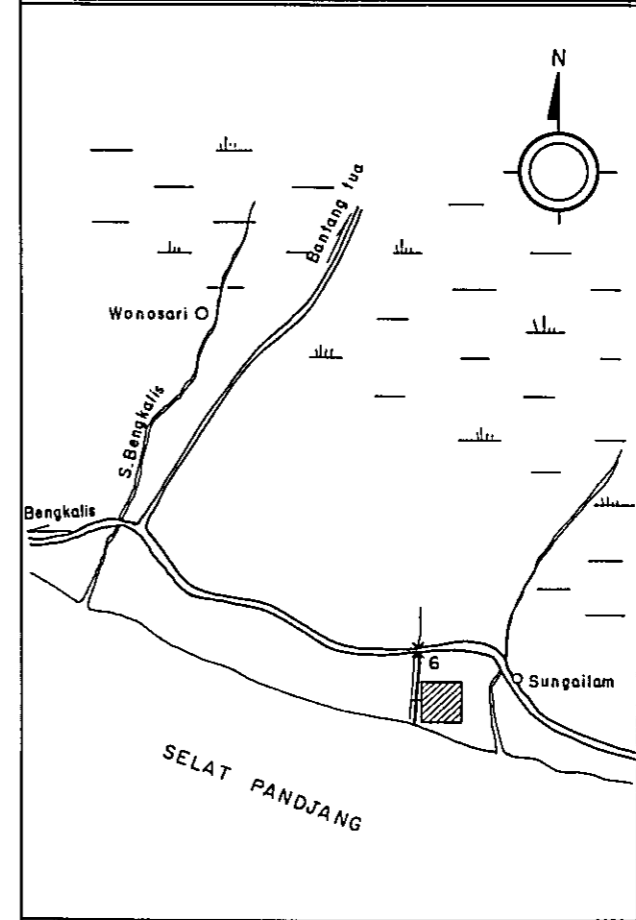
DATE	DWG. No. 029
------	--------------



SITE PLAN - DECCA STATION SCALE: 1/2,000



LOCATION MAP 1/5,600,000



B₁₁ SITE PLAN 1/50,000

GENERAL NOTES

No.	DATE	DESCRIPTION	APPROVED
REVISION			

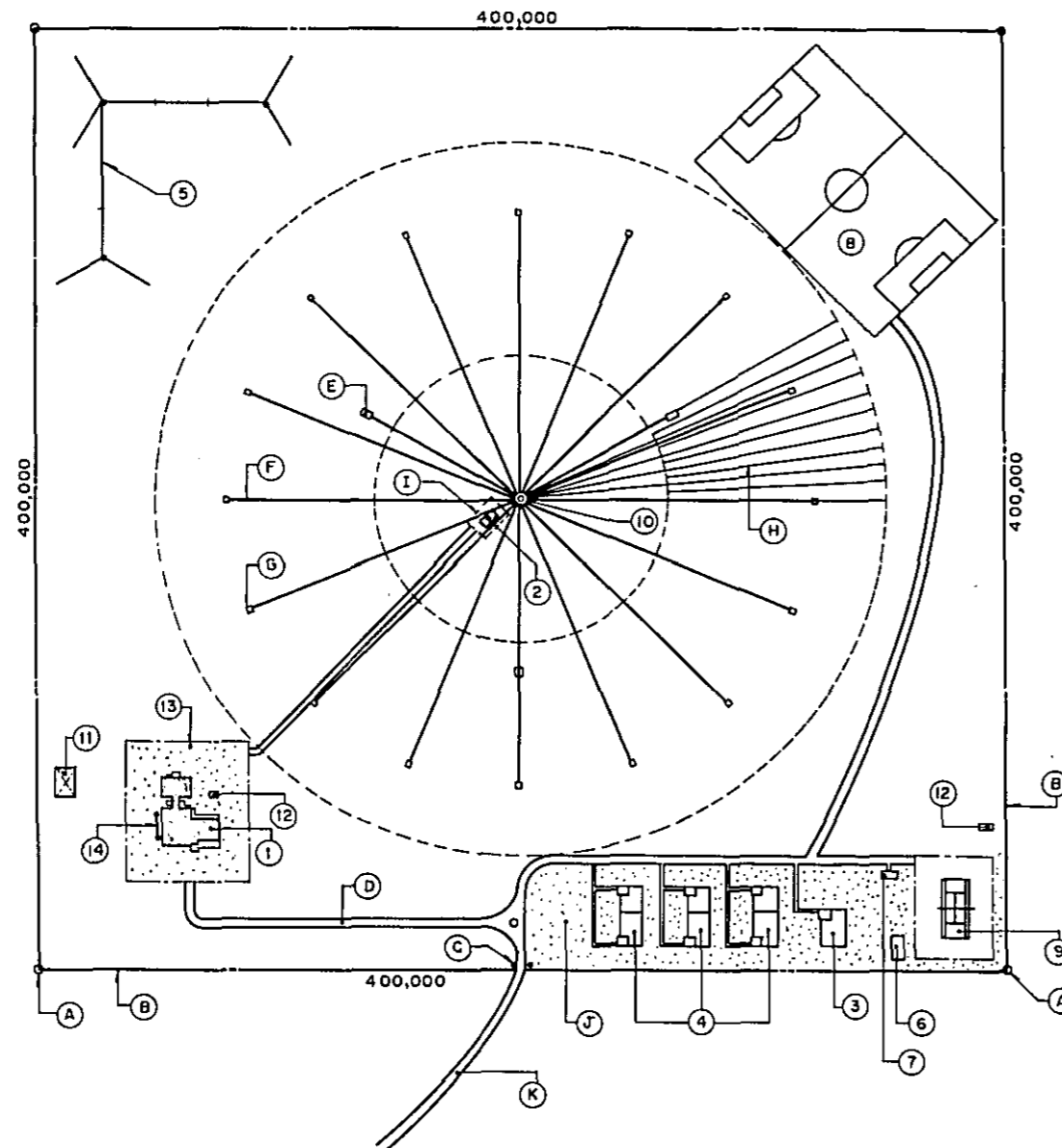
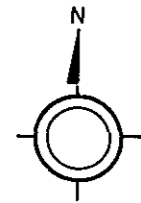
SITE PLAN
SUNGAI AIAM
MALACCA STRAIT.S.

DECCA

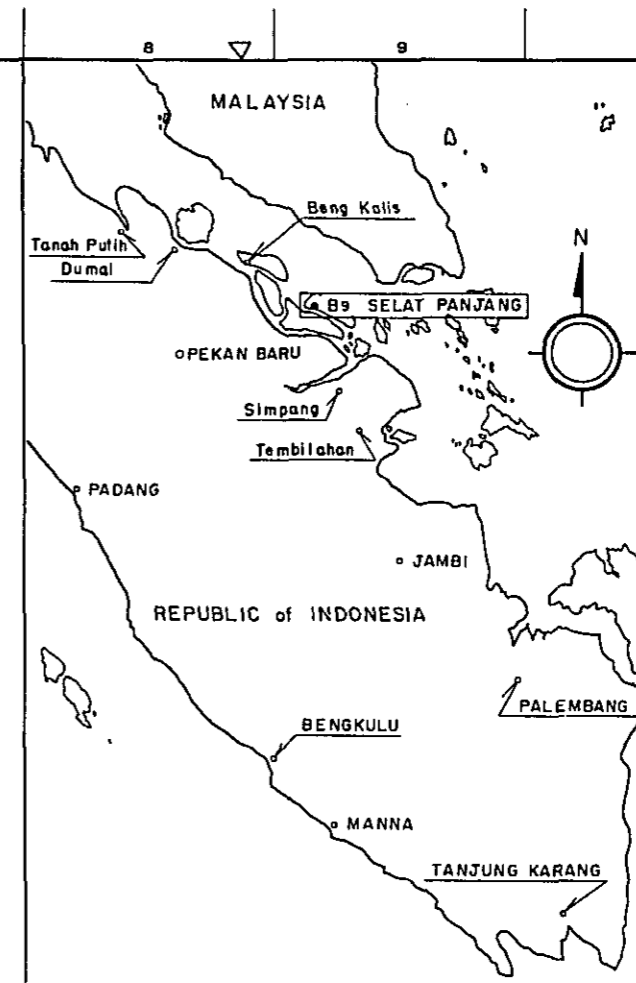
CONSULTANTS			
APPROVED	CHECKED	DESIGNED	DRAWING

SCALE	REV. No.

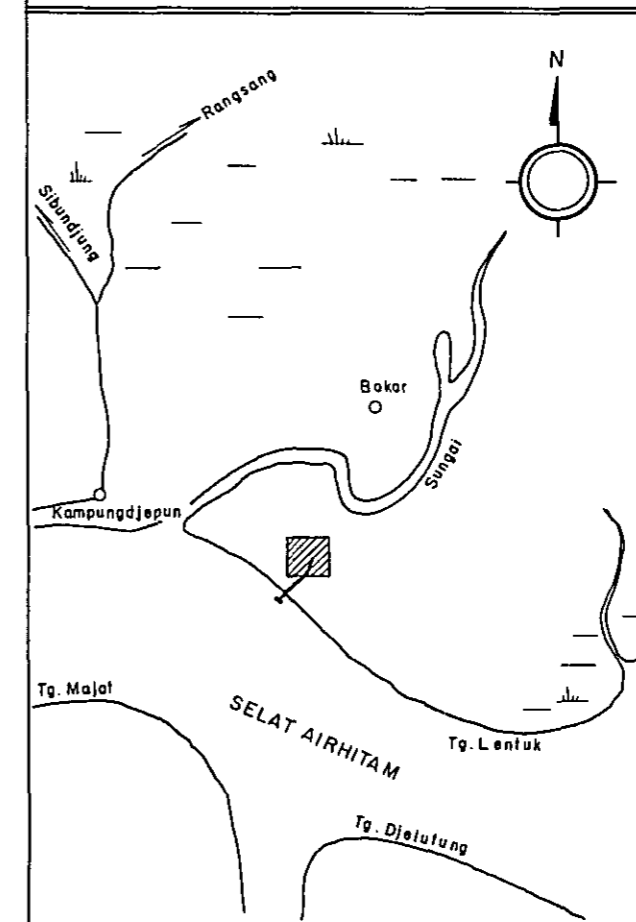
DATE	DWG. No. 030
------	---------------------



SITE PLAN - DECCA STATION SCALE: 1/2,000



LOCATION MAP 1/5,600,000



B9 SITE PLAN 1/50,000

GENERAL NOTES

No.	DATE	DESCRIPTION	APPROVED

REVISION

SITE PLAN
SELAT PANJANG
MALACCA STRAIT.S.

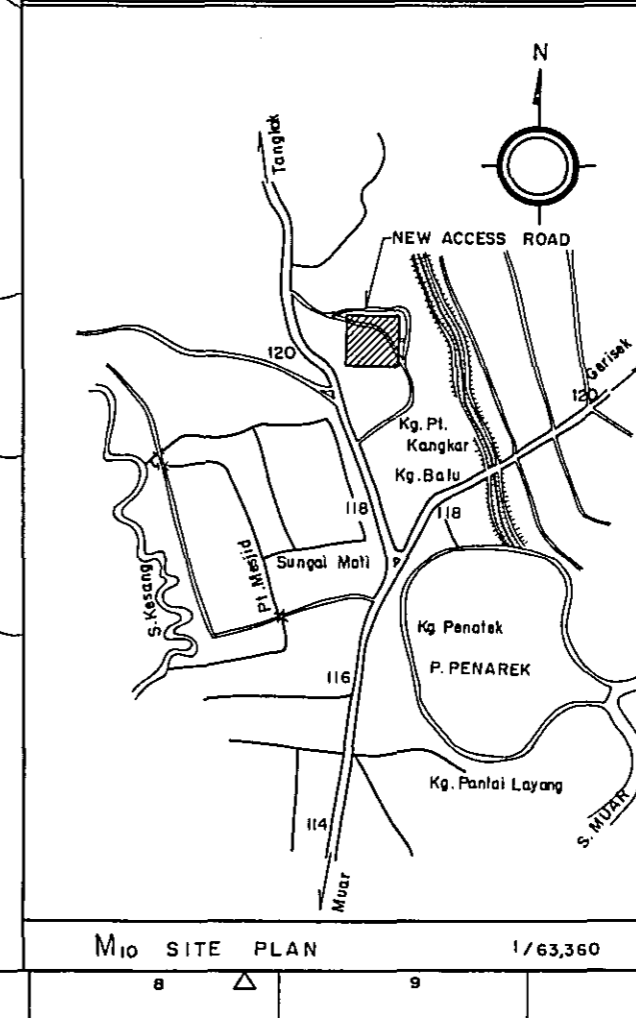
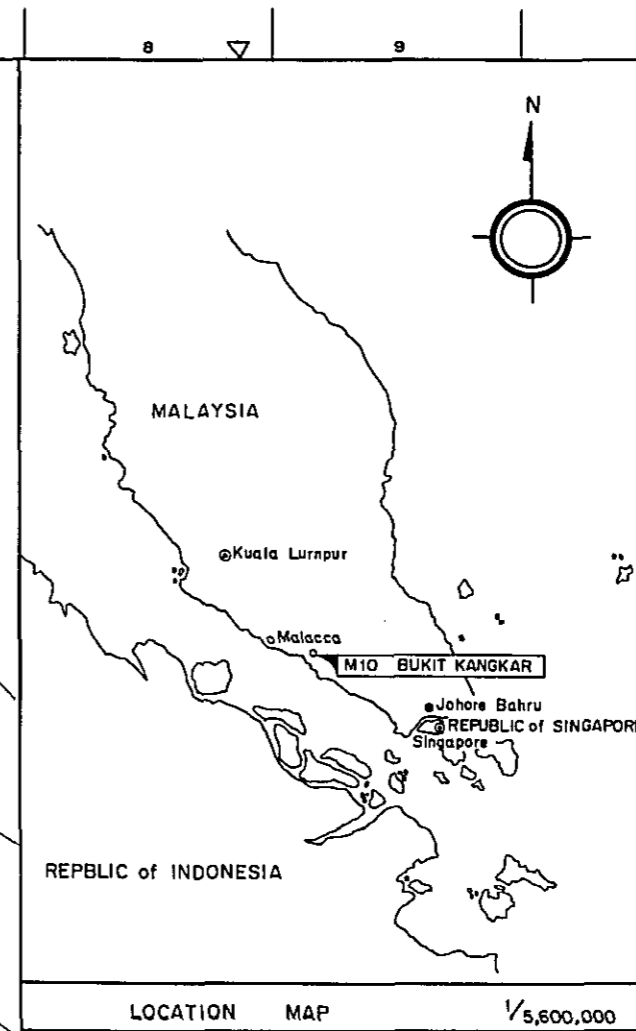
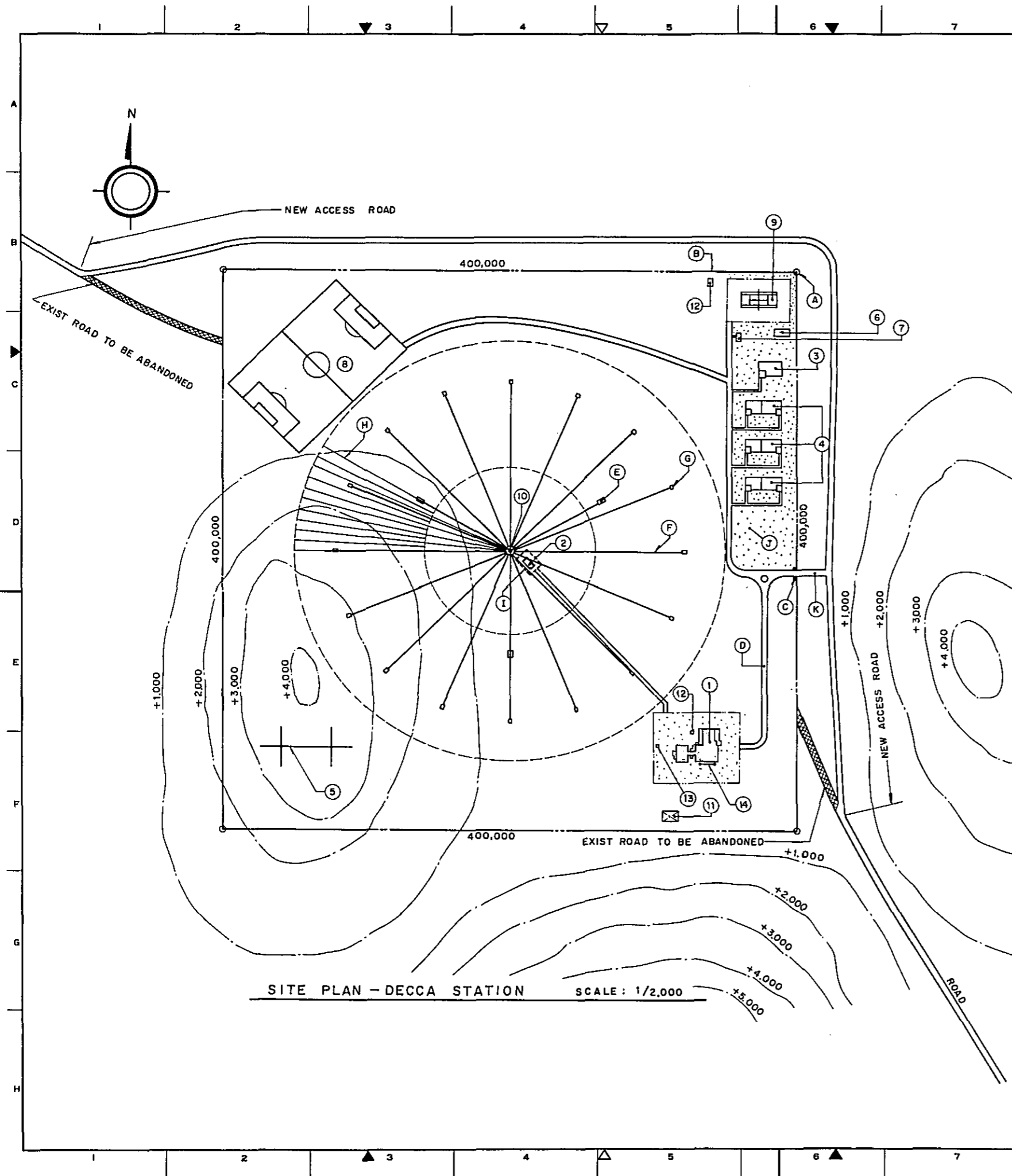
DECCA

CONSULTANTS

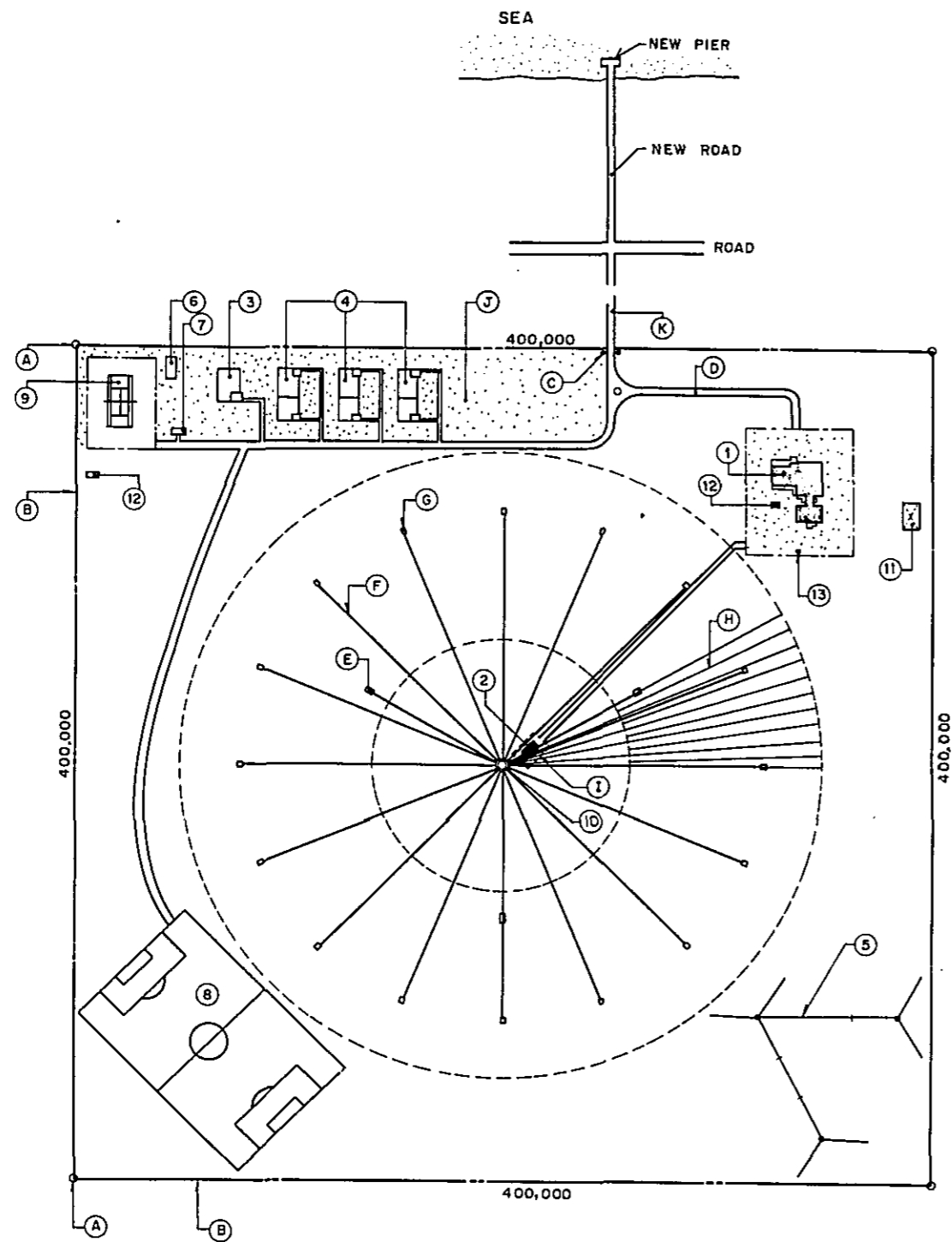
APPROVED	CHECKED	DESIGNED	DRAWING

SCALE REV. No.
B 9

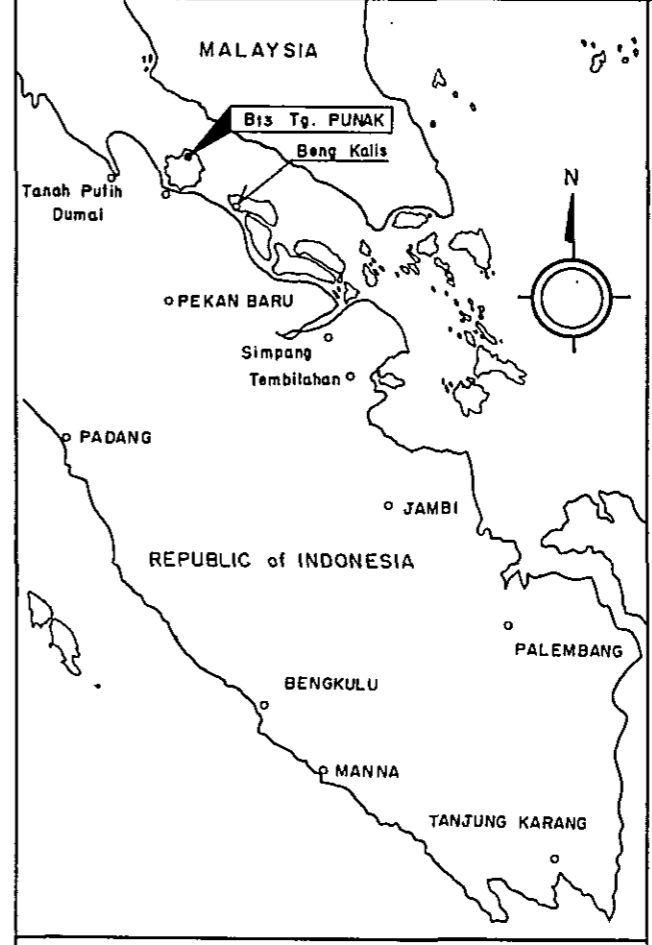
DATE DWG. No. **031**



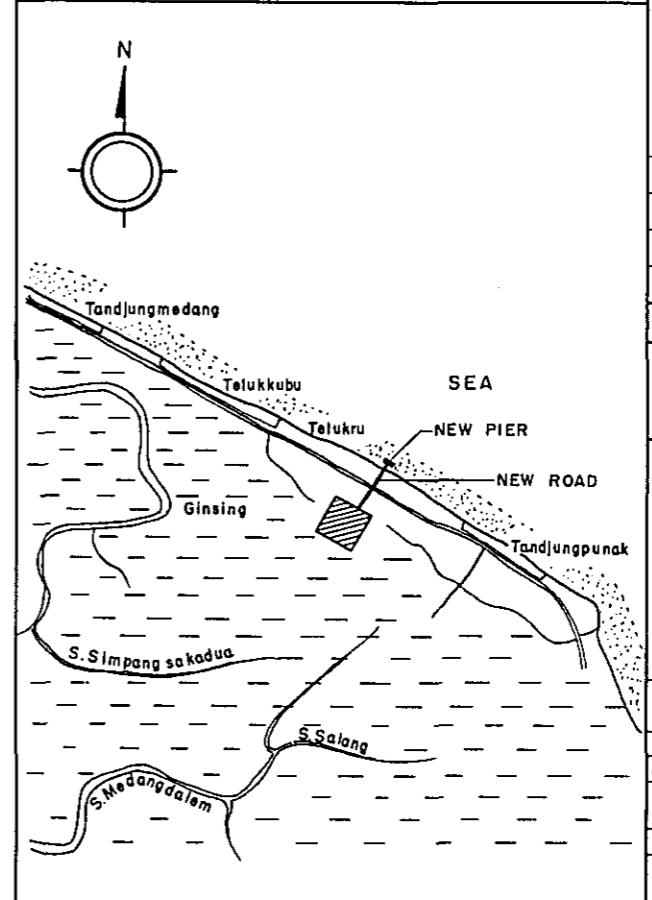
GENERAL NOTES			
No.	DATE	DESCRIPTION	APPROVED
REVISION			
SITE PLAN BUKIT KANGKAR MALACCA STRAIT. S.			
DECCA			
CONSULTANTS			
APPROVED	CHECKED	DESIGNED	DRAWING
SCALE		REV. No.	
		M 10	
DATE	DWG. No.		032



SITE PLAN - DECCA STATION SCALE : 1/2,000



LOCATION MAP 1/5,600,000



B13 SITE PLAN 1/50,000

GENERAL NOTES

No.	DATE	DESCRIPTION	APPROVED
REVISION			

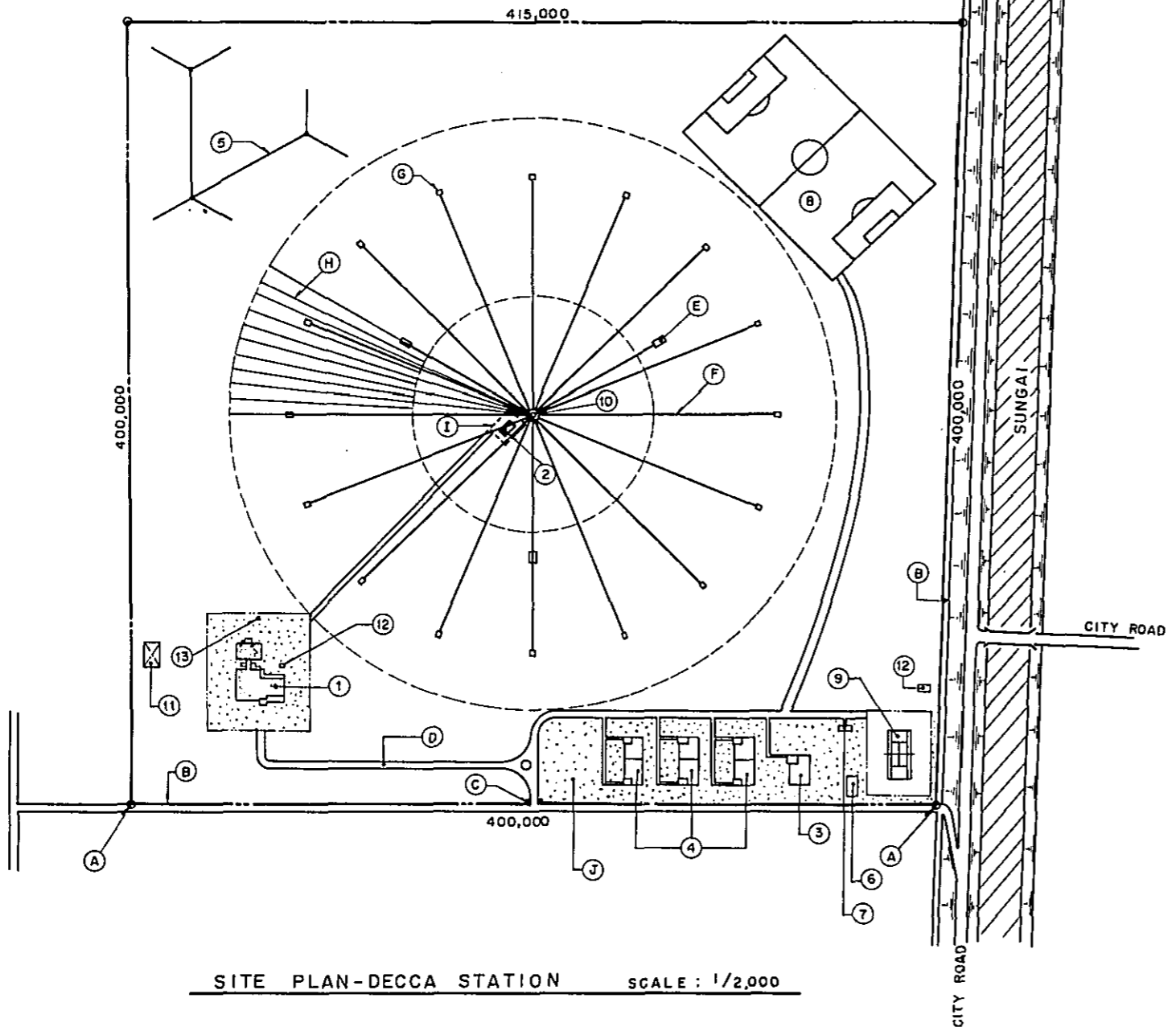
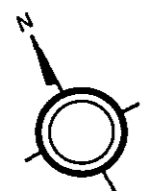
SITE PLAN
Tg. PUNAK
MALACCA STRAIT. S.

DECCA

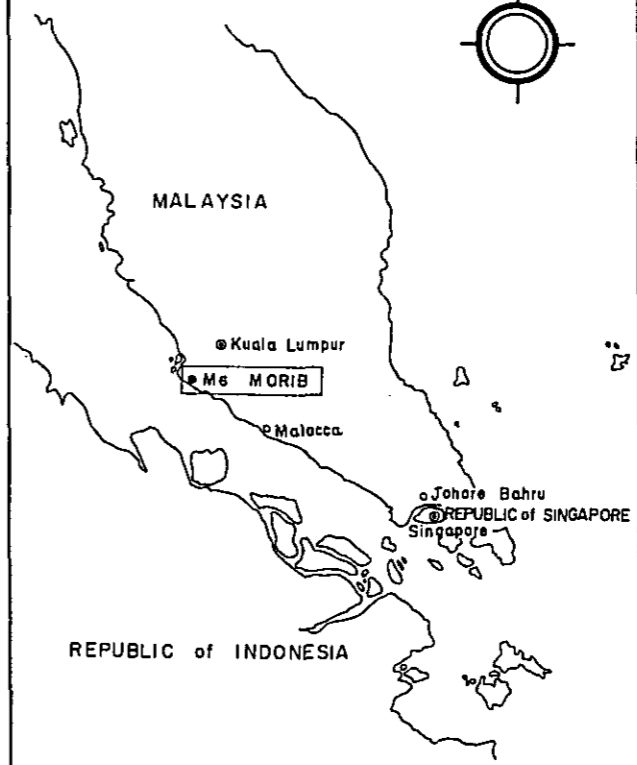
CONSULTANTS			
APPROVED	CHECKED	DESIGNED	DRAWING

SCALE	REV. No.
	B 13

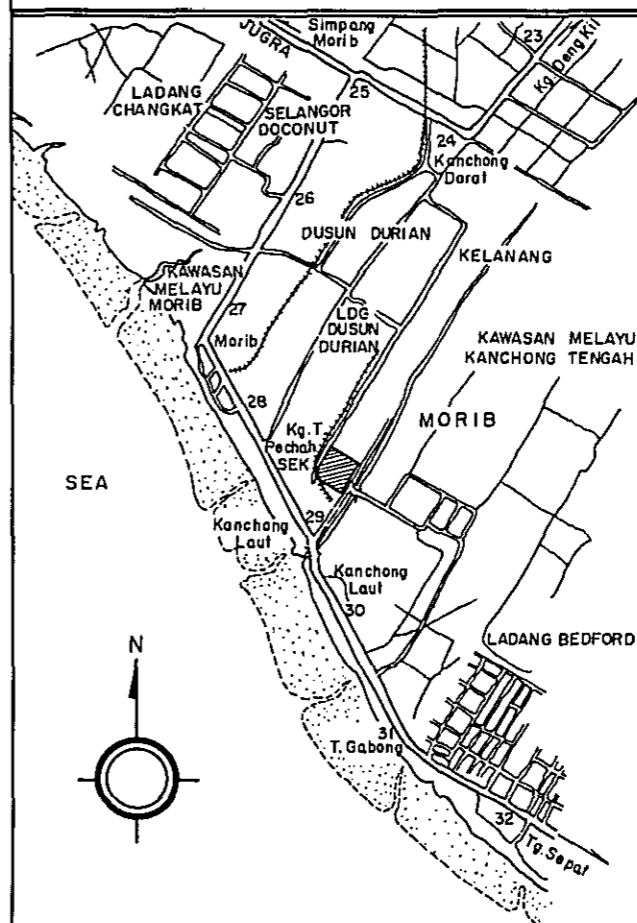
DATE	DWG. No. 033
------	---------------------



SITE PLAN-DECCA STATION SCALE: 1/2,000



LOCATION MAP 1/5,600,000



M6 SITE PLAN 1/63,380

GENERAL NOTES

No.	DATE	DESCRIPTION	APPROVED

REVISION

SITE PLAN
MORIB
MALACCA STRAIT. N.

DECCA

CONSULTANTS

APPROVED	CHECKED	DESIGNED	DRAWING

SCALE

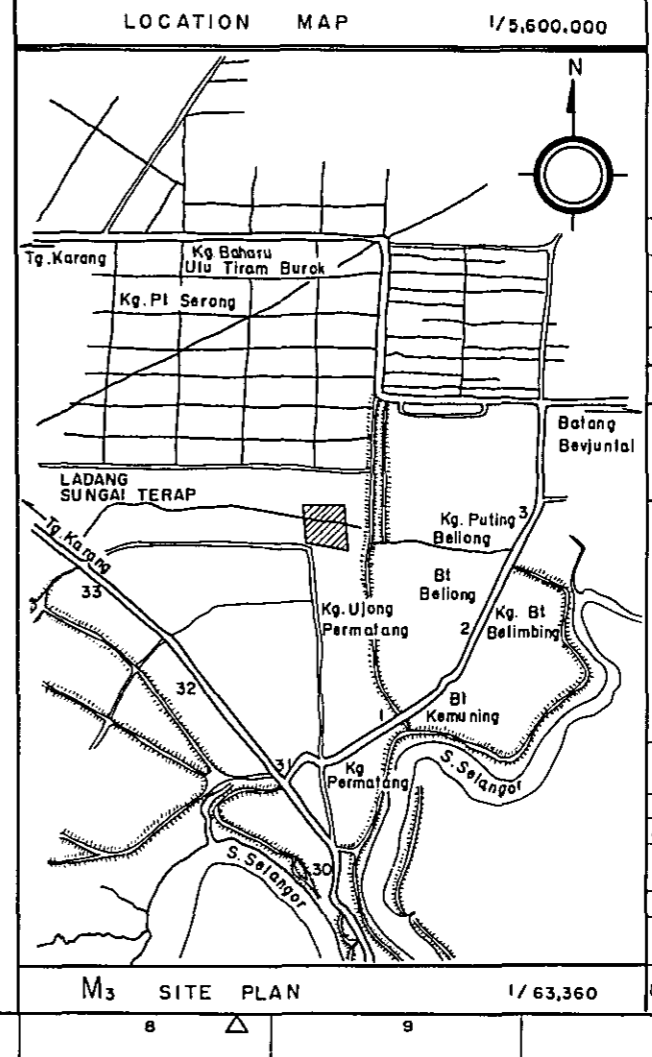
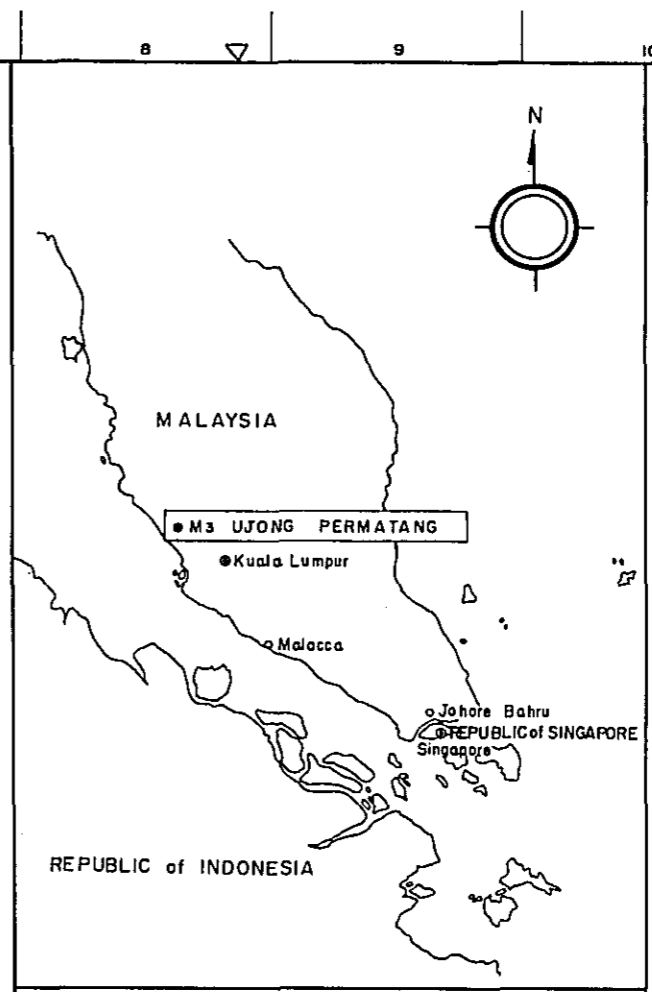
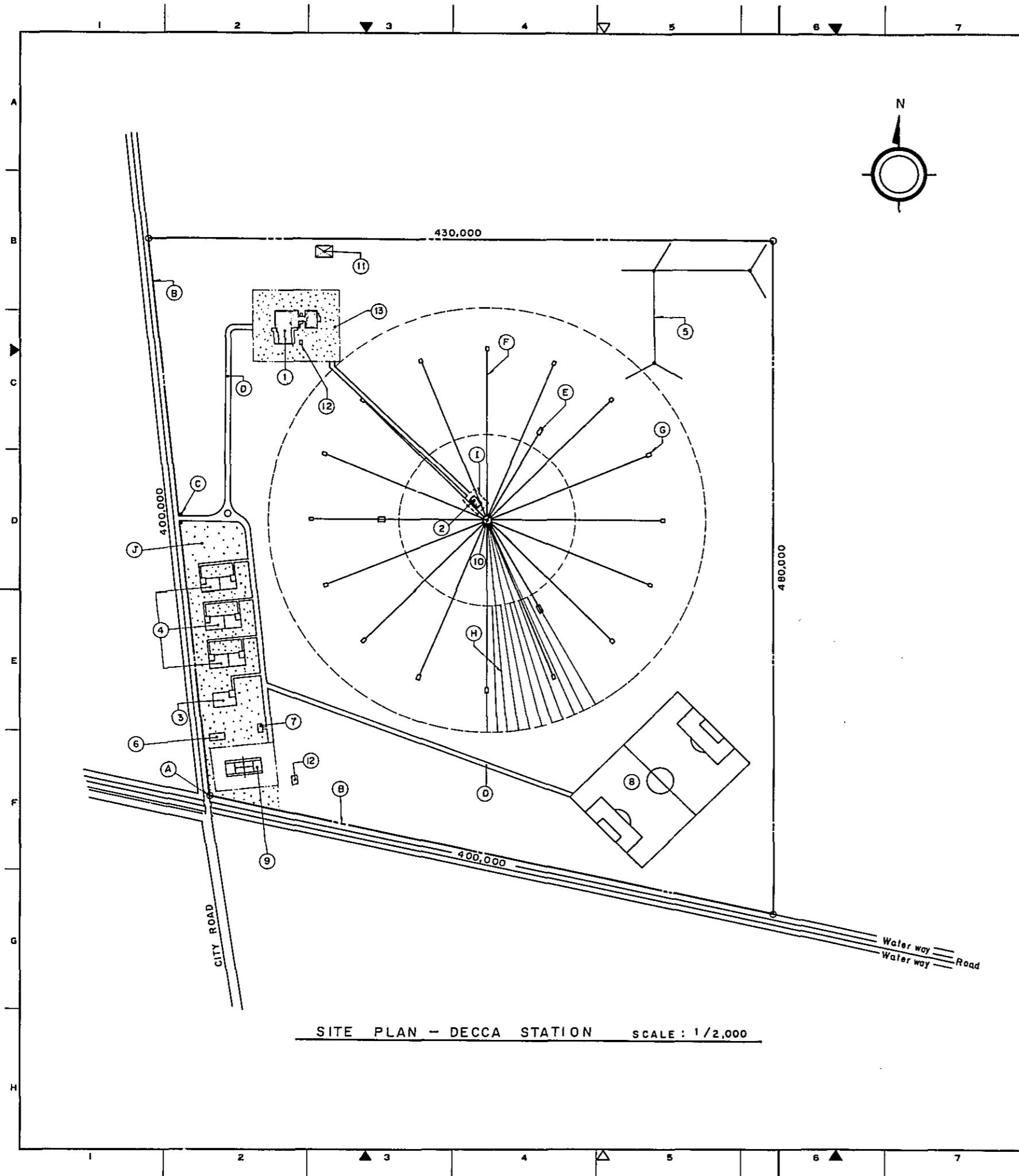
REV. No.

M 6

DATE

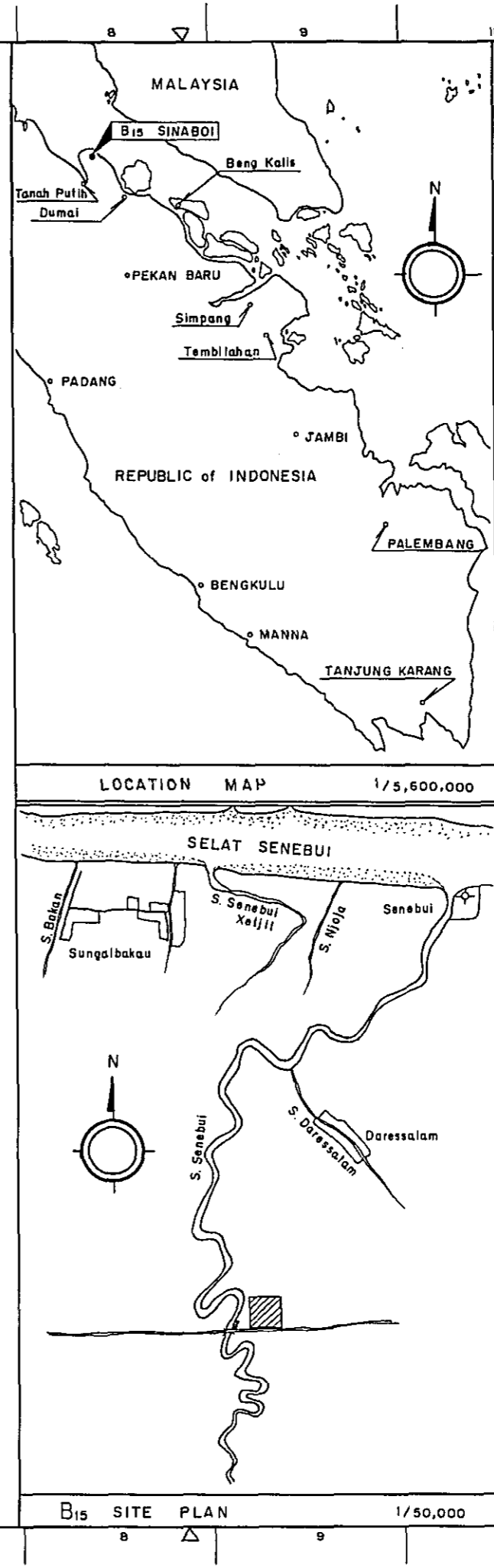
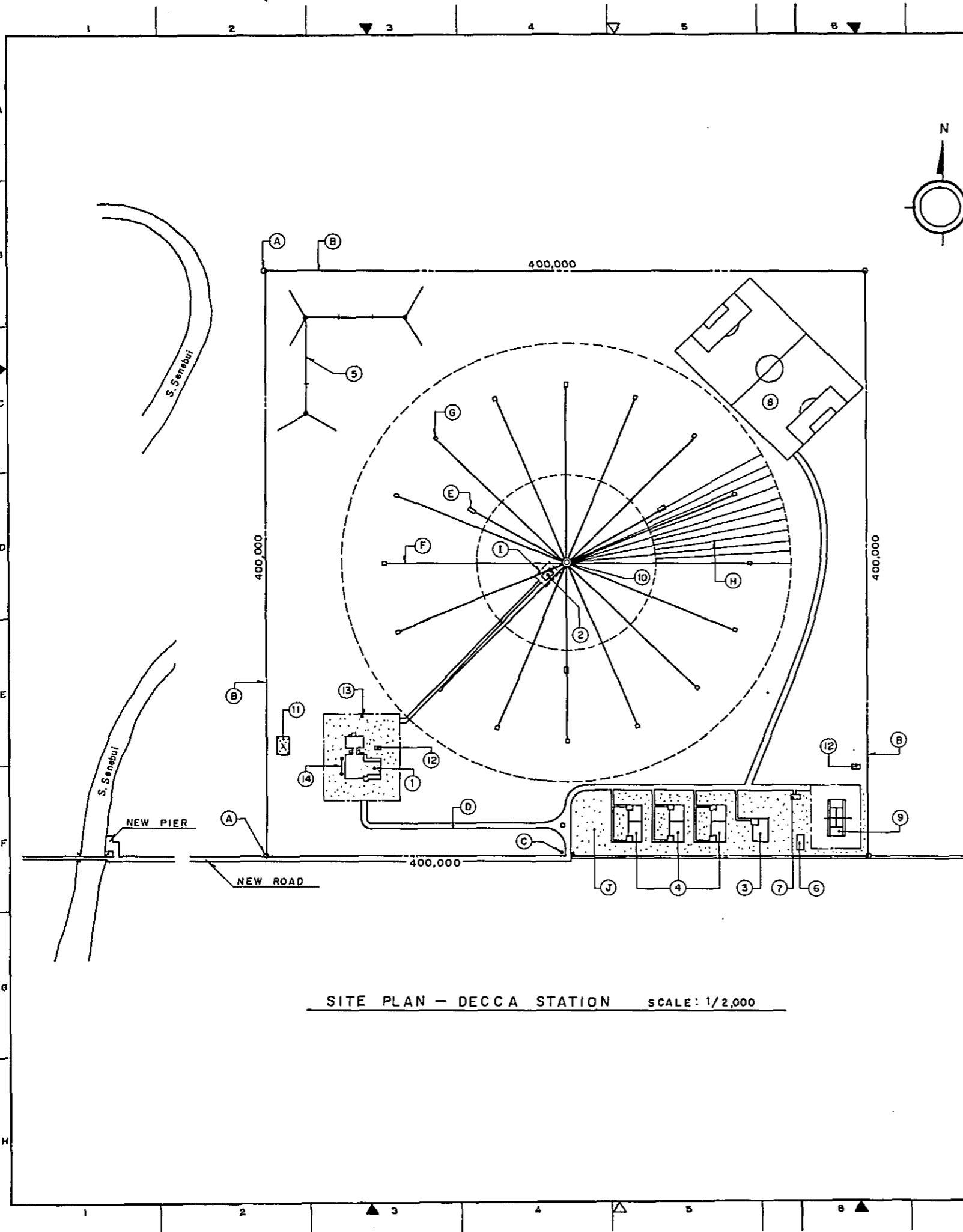
DWG. No. 034





GENERAL NOTES

No.	DATE	DESCRIPTION	APPROVED
REVISION			
<p>SITE PLAN UJONG PERMATANG MALACCA STRAIT.N.</p> <p style="text-align: center; font-size: 1.2em;">DECCA</p>			
CONSULTANTS			
APPROVED	CHECKED	DESIGNED	DRAWING
SCALE		REV. No.	
		M 3	
DATE			DWG. No. 035



GENERAL NOTES

No.	DATE	DESCRIPTION	APPROVED
REVISION			

**SITE PLAN
SINABOI
MALACCA STRAIT.N.**

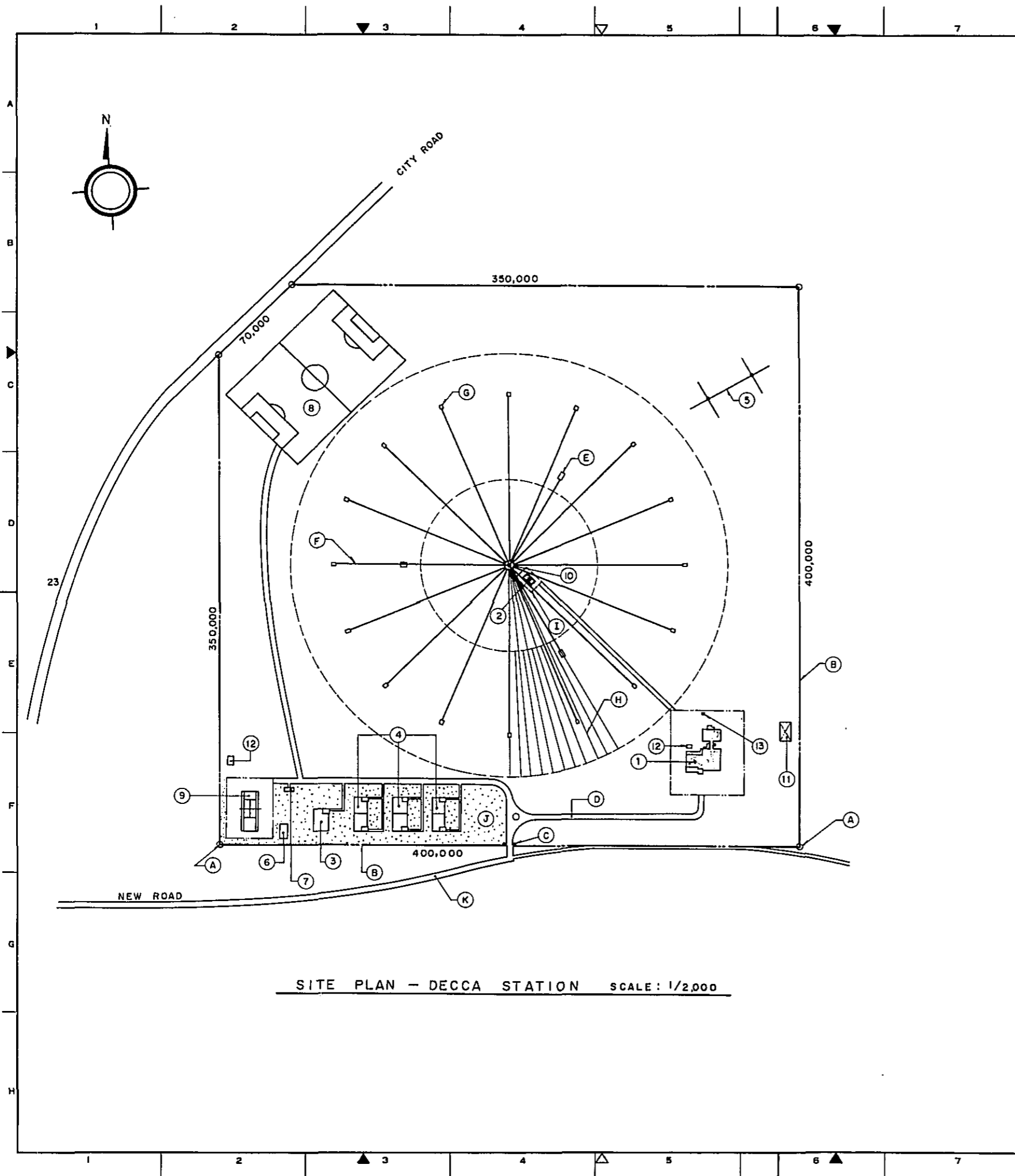
DECCA

CONSULTANTS			
APPROVED	CHECKED	DESIGNED	DRAWING
SCALE		REV. No.	

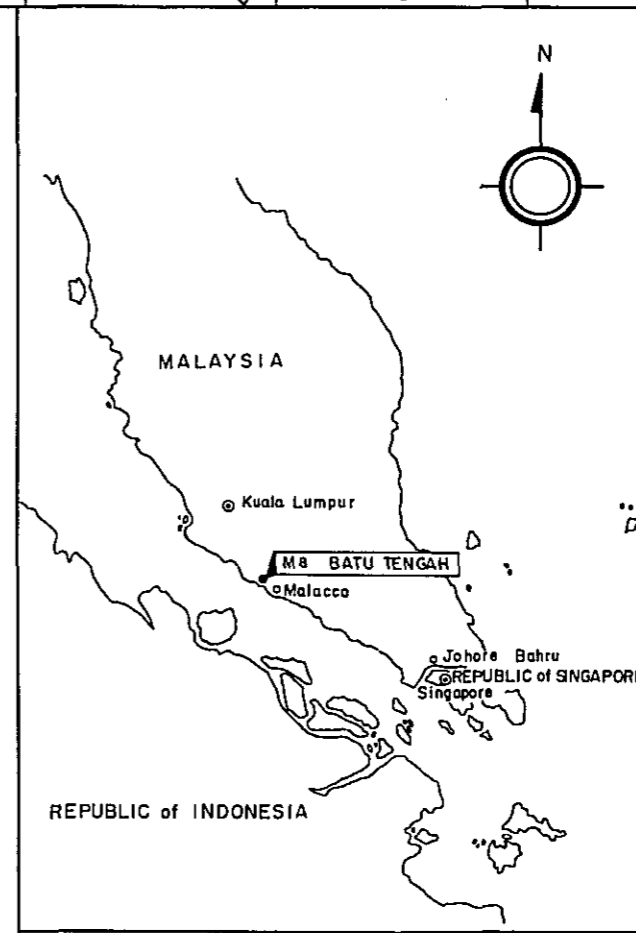
B 15

B15 SITE PLAN 1/50,000

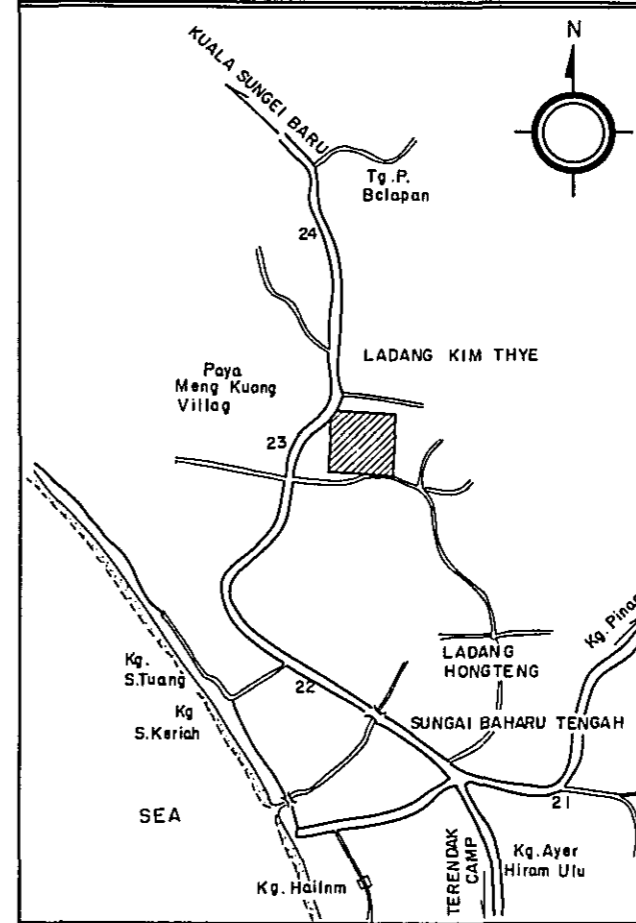
DATE DWG. No. **036**



SITE PLAN - DECCA STATION SCALE: 1/2,000



LOCATION MAP 1/5,600,000

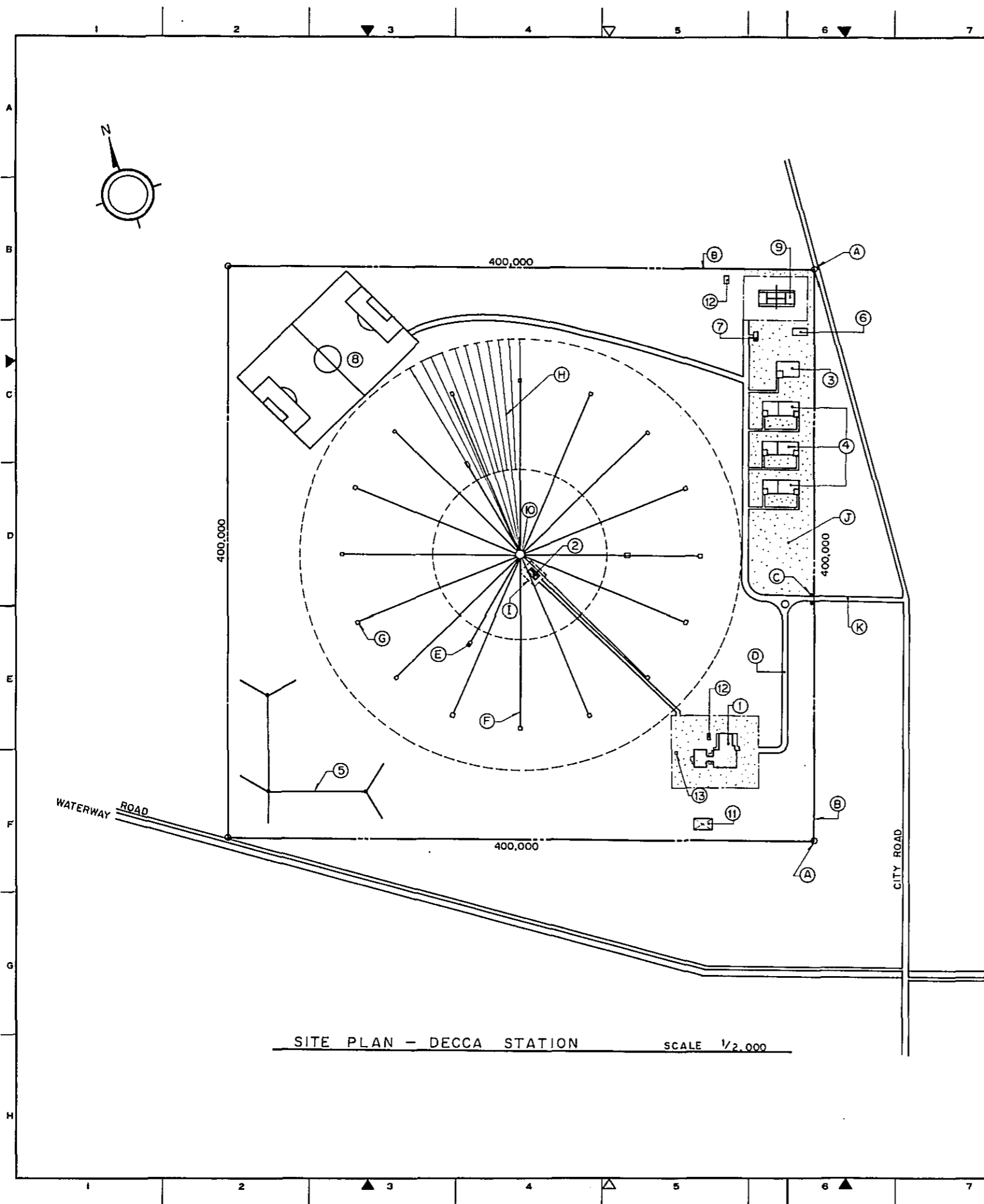


M8 SITE PLAN 1/31,680

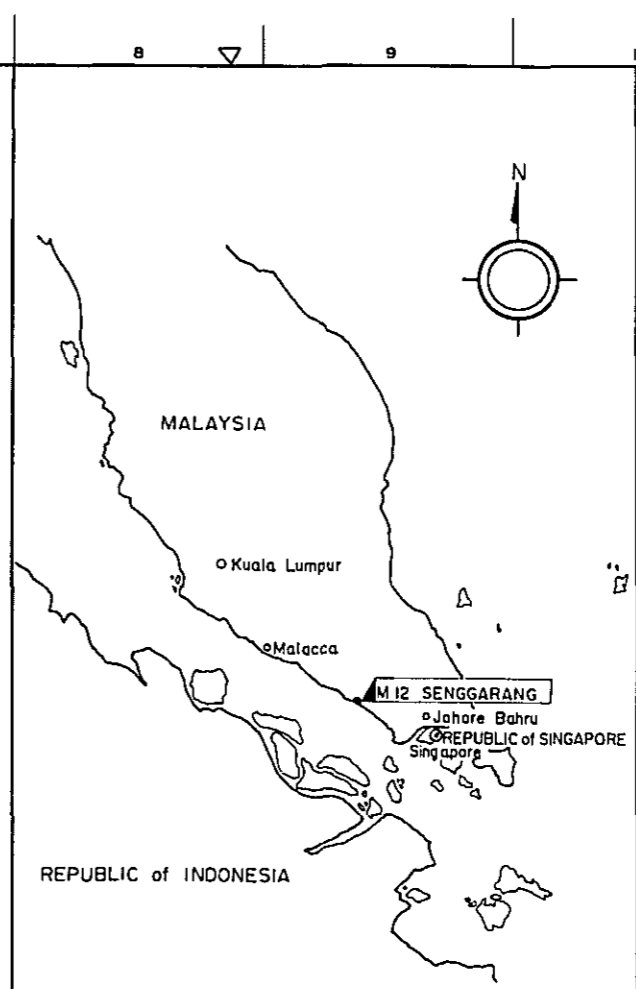
GENERAL NOTES

No.	DATE	DESCRIPTION	APPROVED
REVISION			
SITE PLAN BATU TENGAH MALACCA STRAIT.N.			
DECCA			
CONSULTANTS			
APPROVED	CHECKED	DESIGNED	DRAWING
SCALE		REV. No.	
		M 8	
DATE	DWG. No. 037		

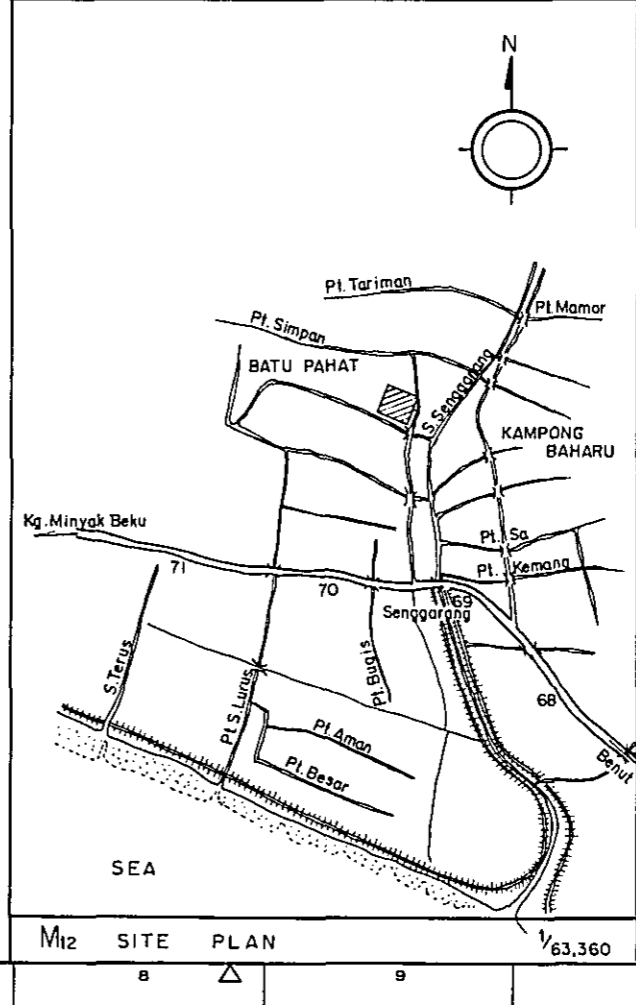
13



SITE PLAN - DECCA STATION SCALE 1/2,000



LOCATION MAP 1/5,600,000



M12 SITE PLAN 1/63,360

GENERAL NOTES

No.	DATE	DESCRIPTION	APPROVED

REVISION

SITE PLAN
SENGGARANG
MALACCA STRAIT. S.

DECCA

CONSULTANTS

APPROVED	CHECKED	DESIGNED	DRAWING

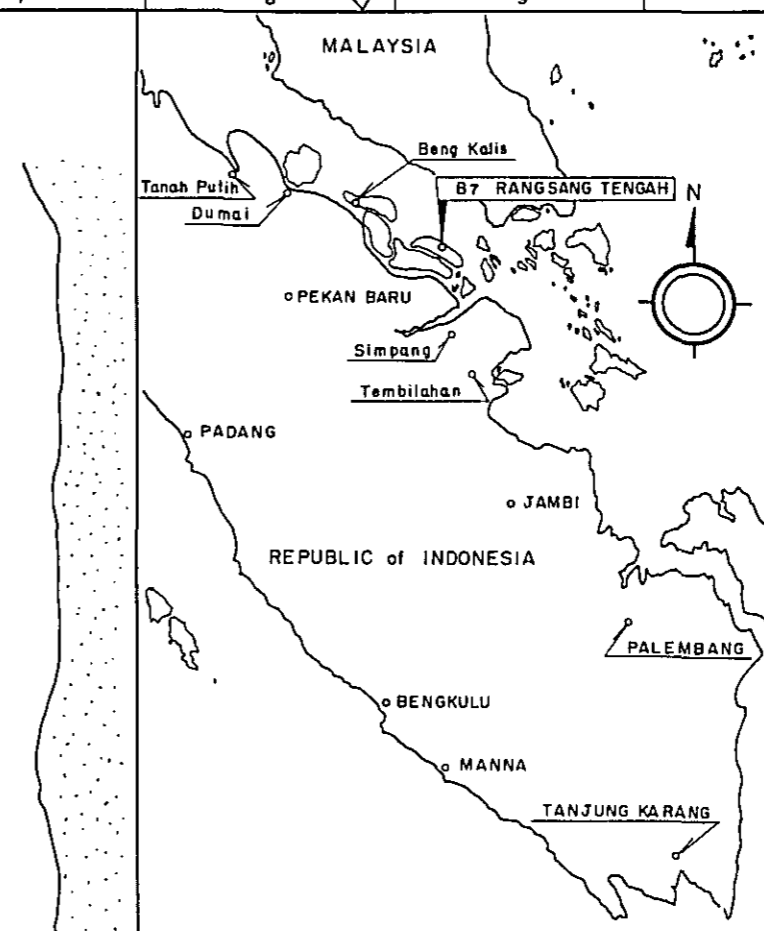
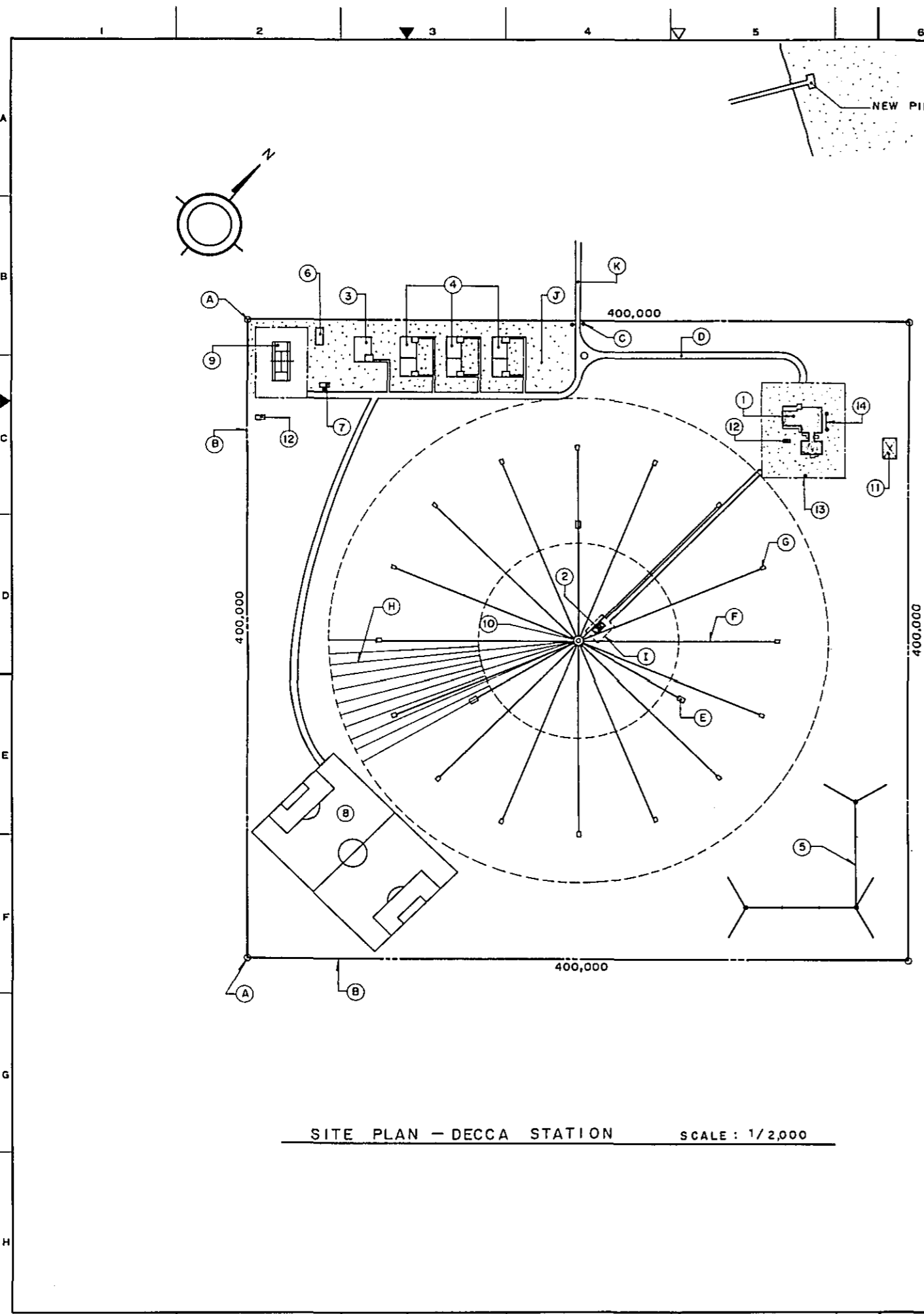
SCALE

REV. No.

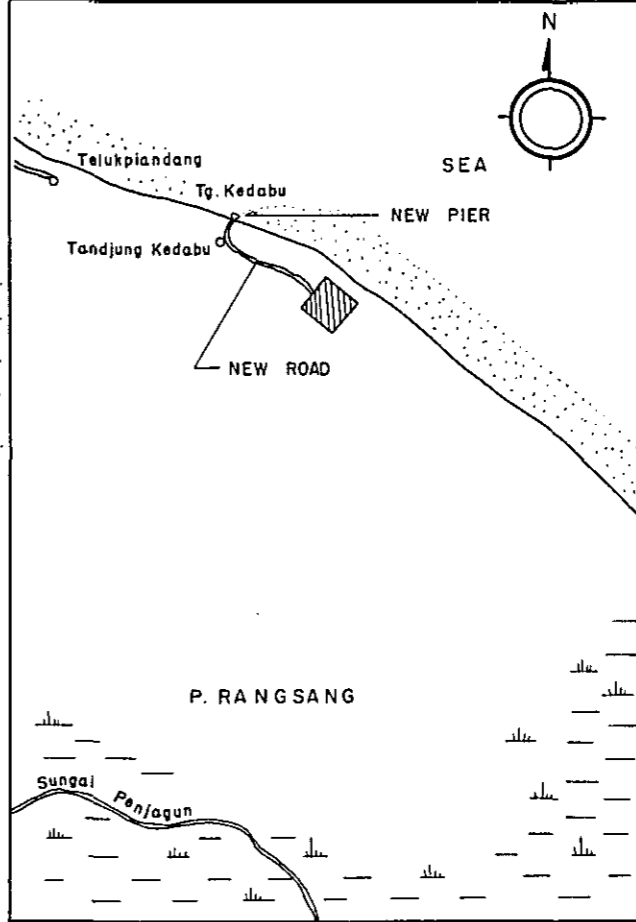
M 12

DATE

DWG. No. 038



LOCATION MAP 1/5,600,000



B7 SITE PLAN 1/50,000

GENERAL NOTES

No.	DATE	DESCRIPTION	APPROVED

REVISION

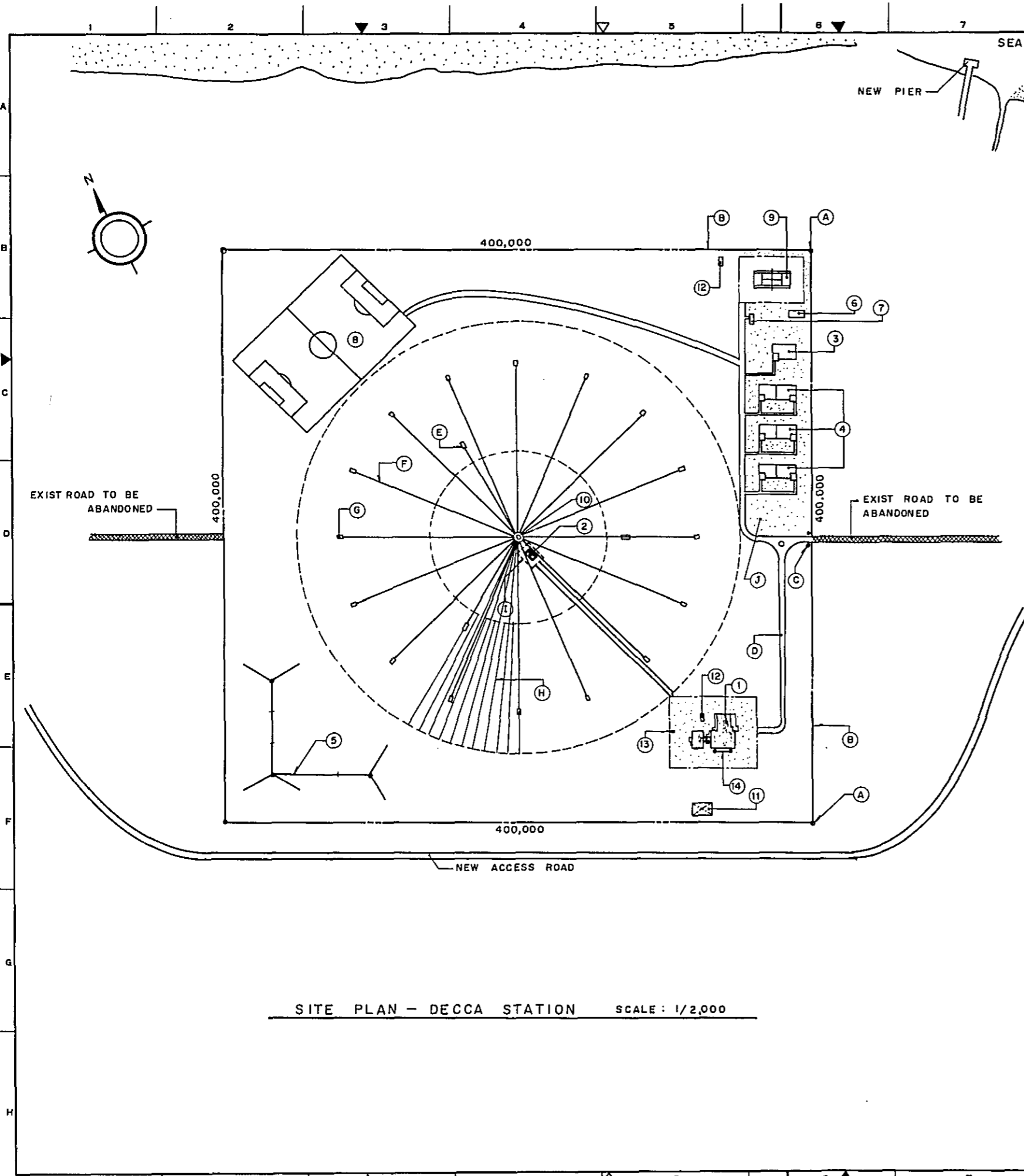
SITE PLAN
RANGSANG TENGAH
MALACCA STRAIT. S.

DECCA

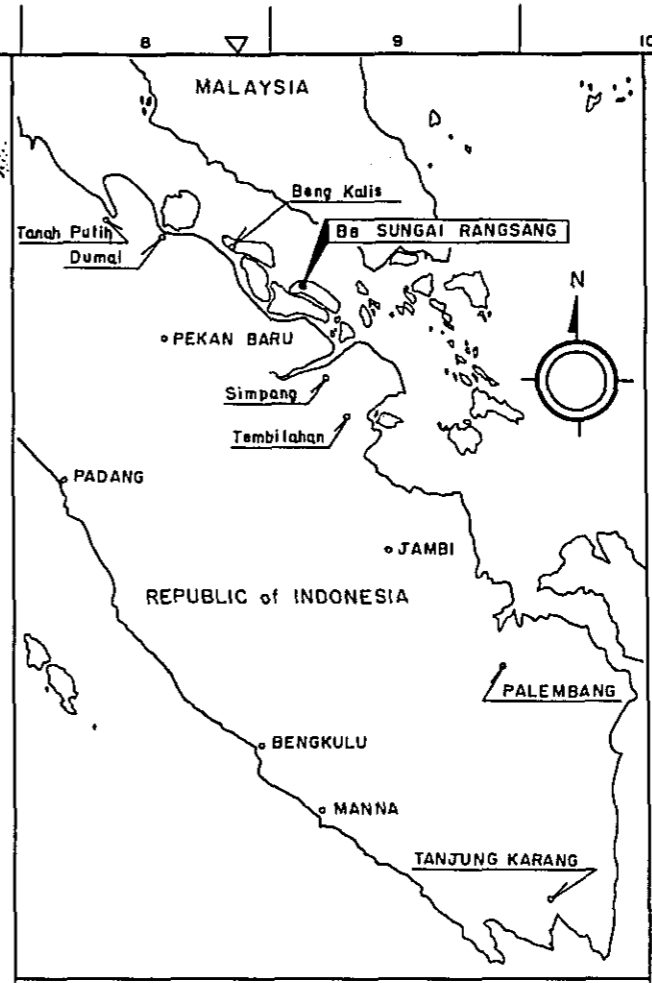
CONSULTANTS			
APPROVED	CHECKED	DESIGNED	DRAWING

SCALE	REV. No.
	B7

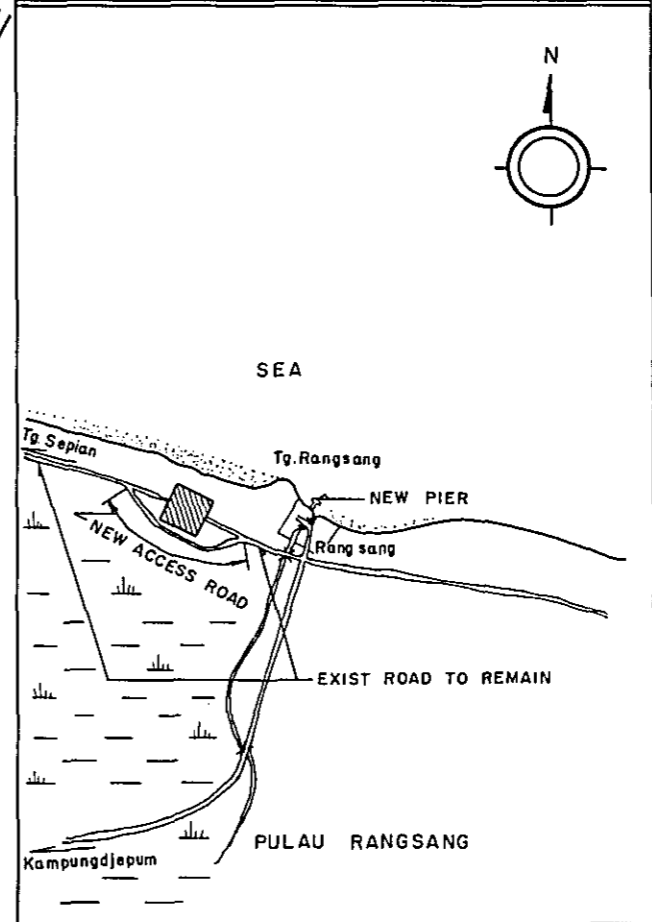
DATE	DWG. No. 039
------	--------------



SITE PLAN - DECCA STATION SCALE: 1/2,000



LOCATION MAP 1/5,600,000



B8 SITE PLAN 1/50,000

GENERAL NOTES

No.	DATE	DESCRIPTION	APPROVED
REVISION			

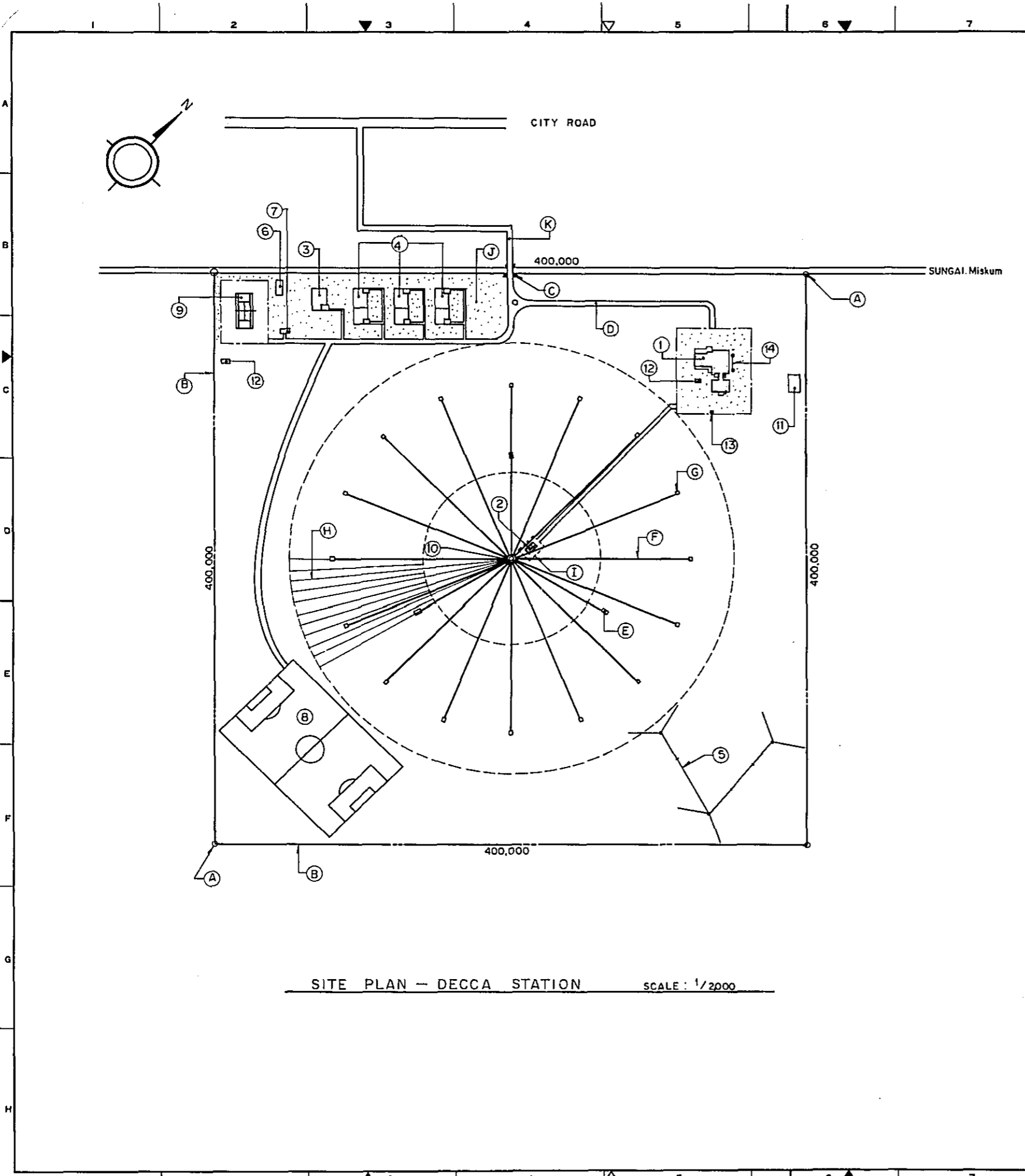
SITE PLAN
SUNGAI RANGSANG
MALACCA STRAIT. S.

DECCA

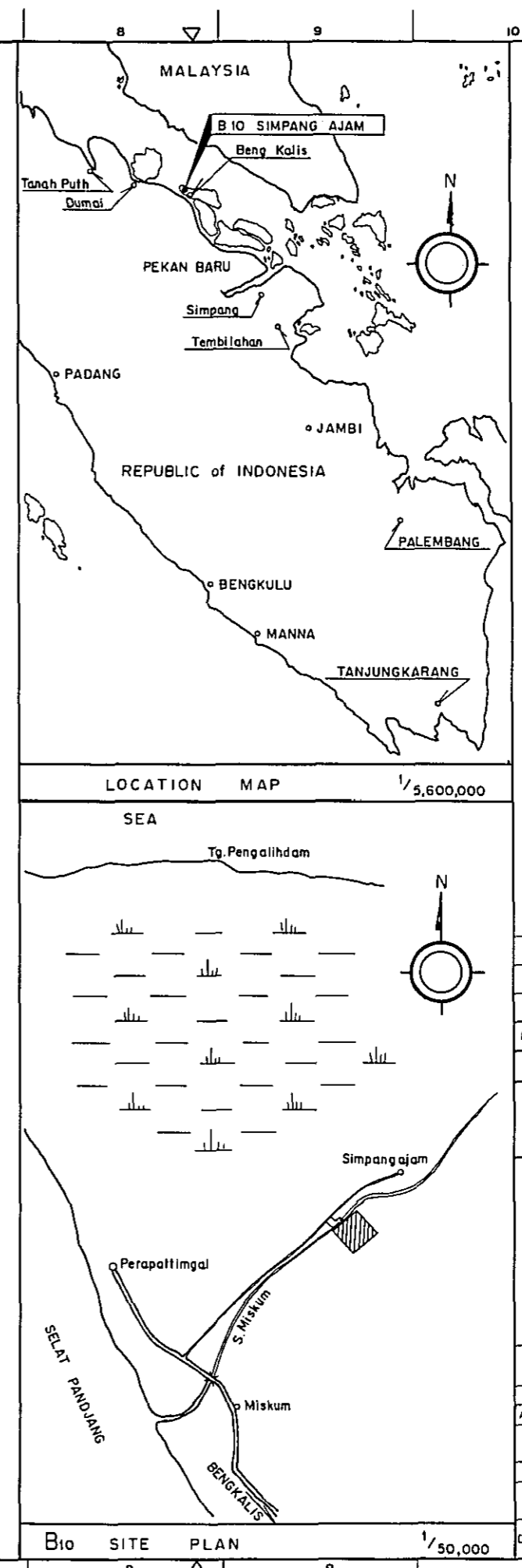
CONSULTANTS			
APPROVED	CHECKED	DESIGNED	DRAWING

SCALE	REV. No.
	B 8

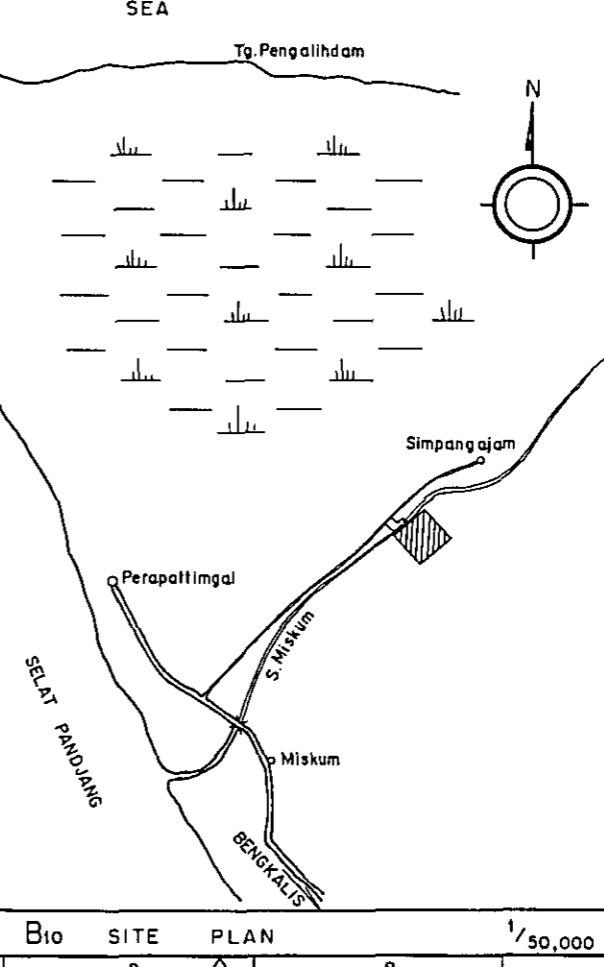
DATE	DWG. No. 040
------	---------------------



SITE PLAN - DECCA STATION SCALE: 1/2000



LOCATION MAP 1/5,600,000



B10 SITE PLAN 1/50,000

GENERAL NOTES

No.	DATE	DESCRIPTION	APPROVED
REVISION			

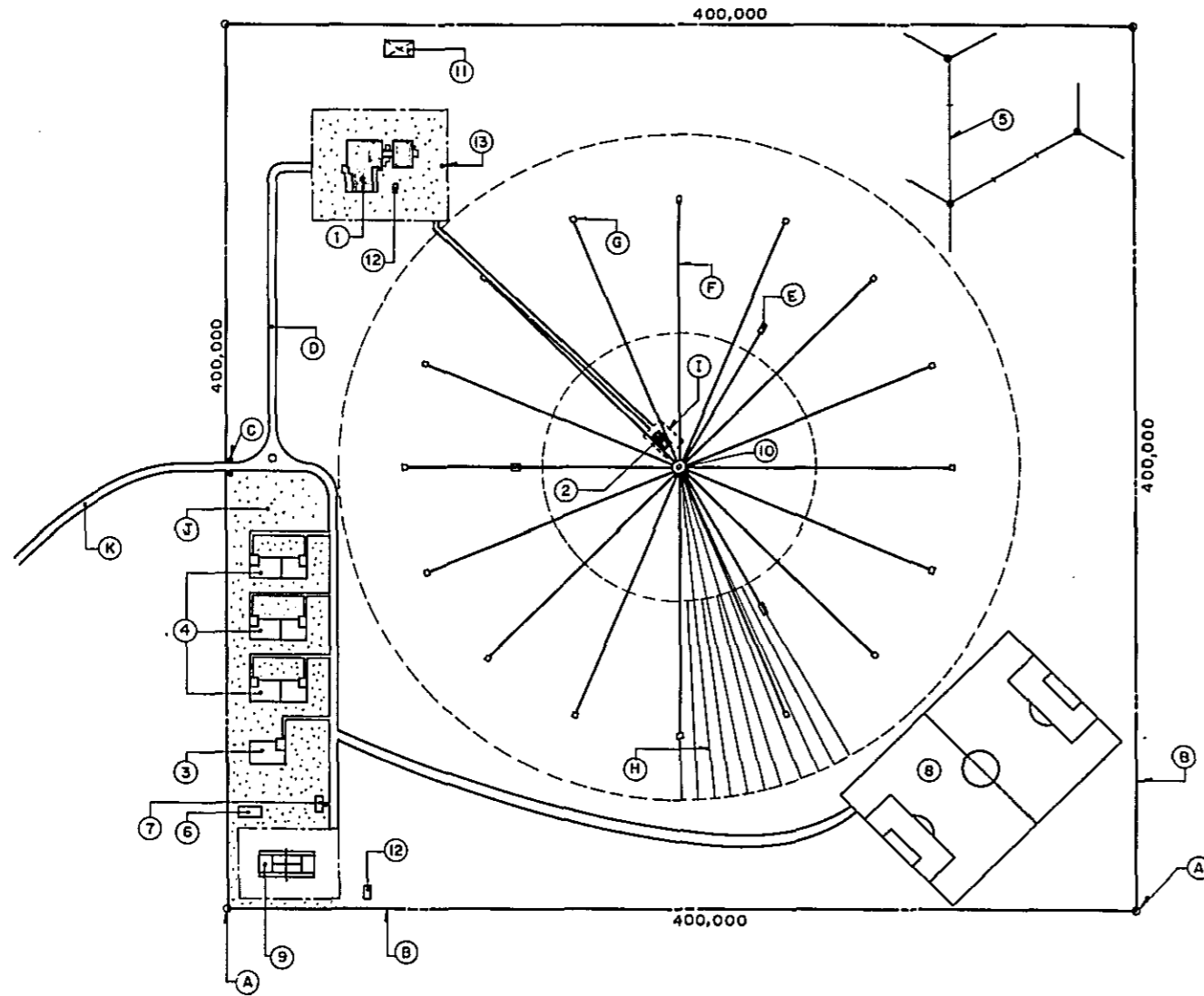
SITE PLAN
SIMPANG AJAM
MALACCA STRAIT.S.

DECCA

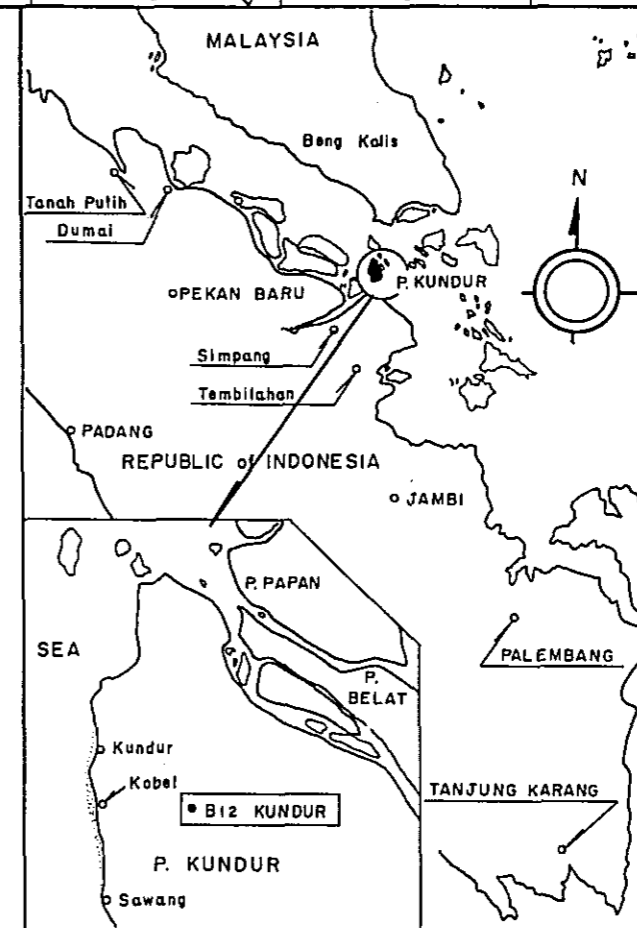
CONSULTANTS			
APPROVED	CHECKED	DESIGNED	DRAWING

SCALE	REV. No.
	B 10

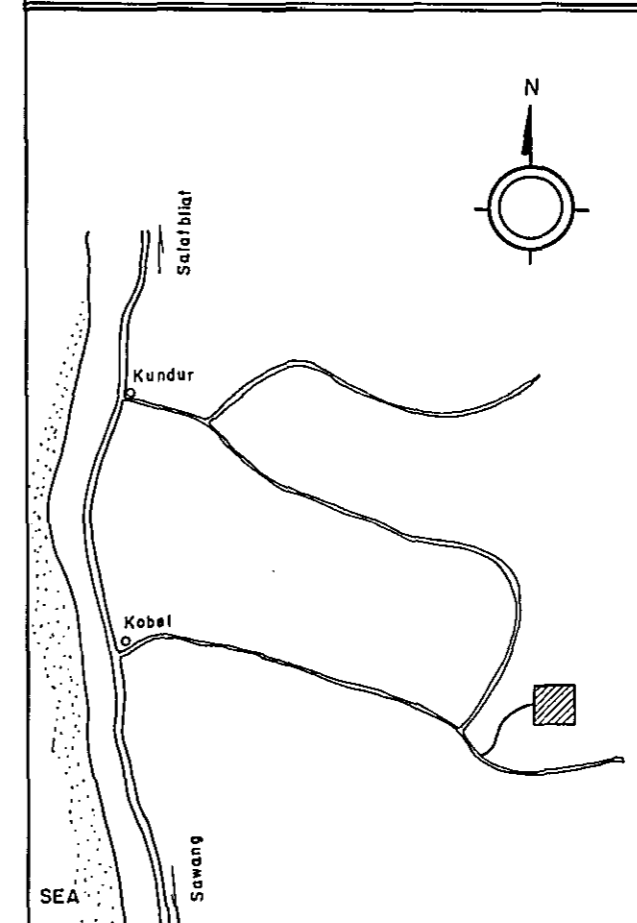
DATE	DWG. No. 041
------	---------------------



SITE PLAN - DECCA STATION SCALE : 1/2,000



LOCATION MAP 1/5,600,000



B12 SITE PLAN 1/50,000

GENERAL NOTES

No.	DATE	DESCRIPTION	APPROVED
REVISION			

SITE PLAN
KUNDUR
MALACCA STRAIT.S.

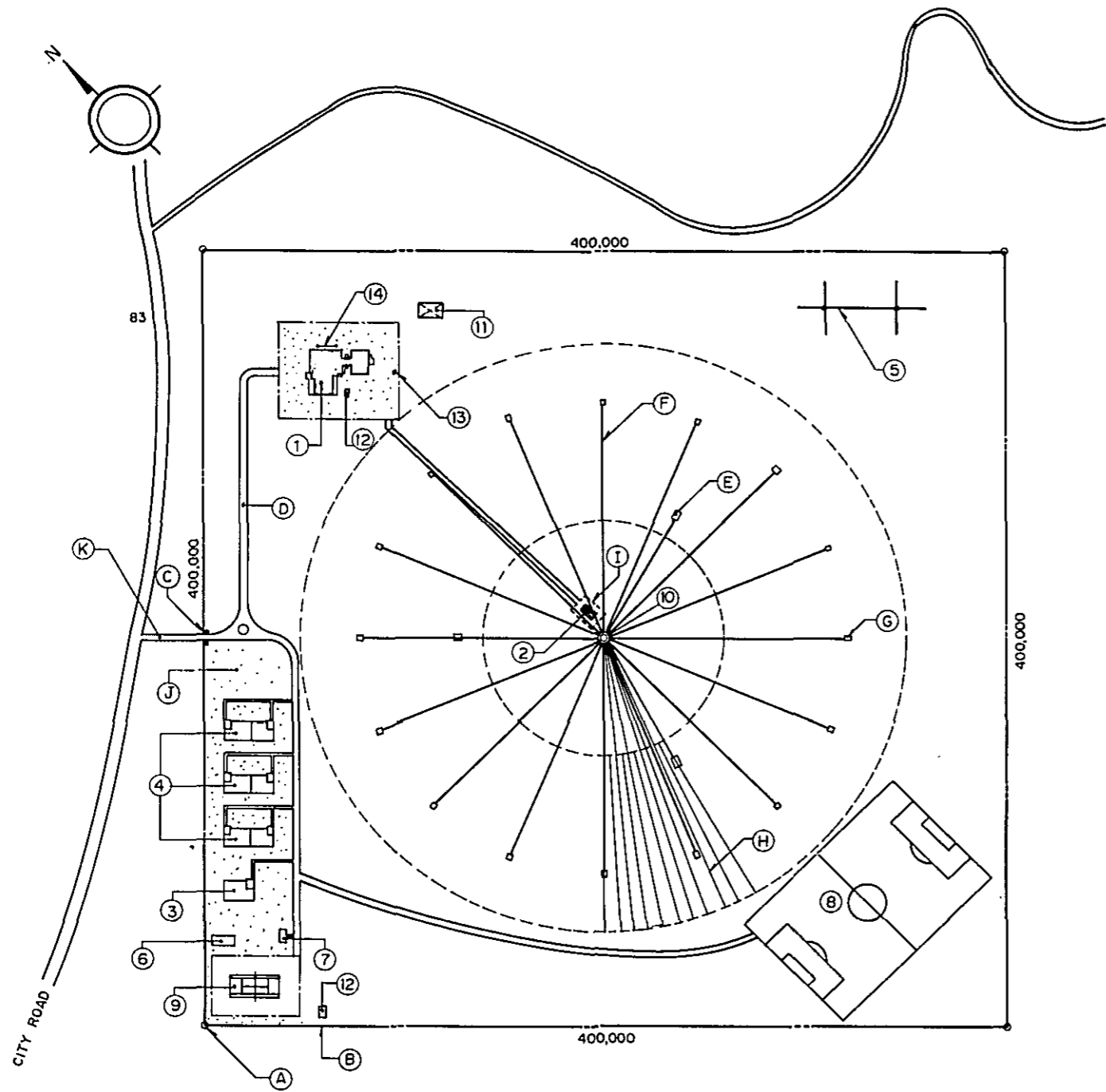
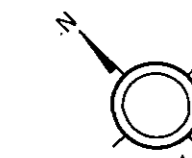
DECCA

CONSULTANTS			
APPROVED	CHECKED	DESIGNED	DRAWING

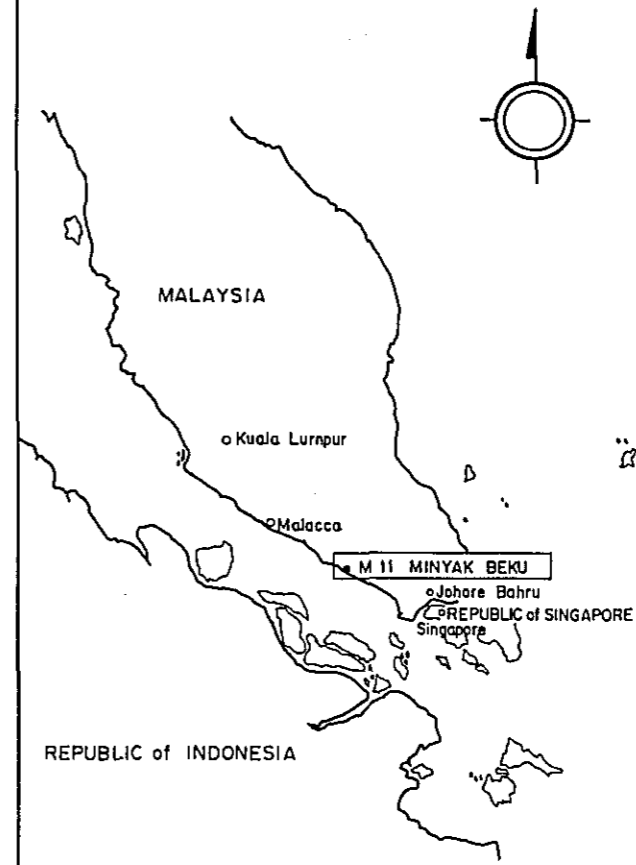
SCALE REV. No.

B 12

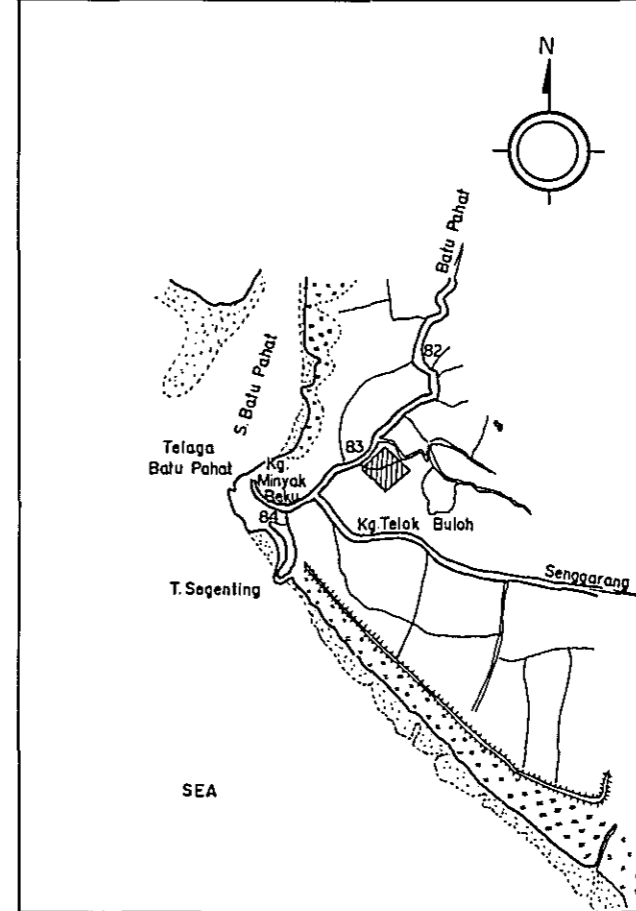
DATE DWG. No. 042



SITE PLAN - DECCA STATION SCALE 1/2,000



LOCATION MAP 1/5,600,000



M 11 SITE PLAN 1/63,360

GENERAL NOTES

No.	DATE	DESCRIPTION	APPROVED
REVISION			

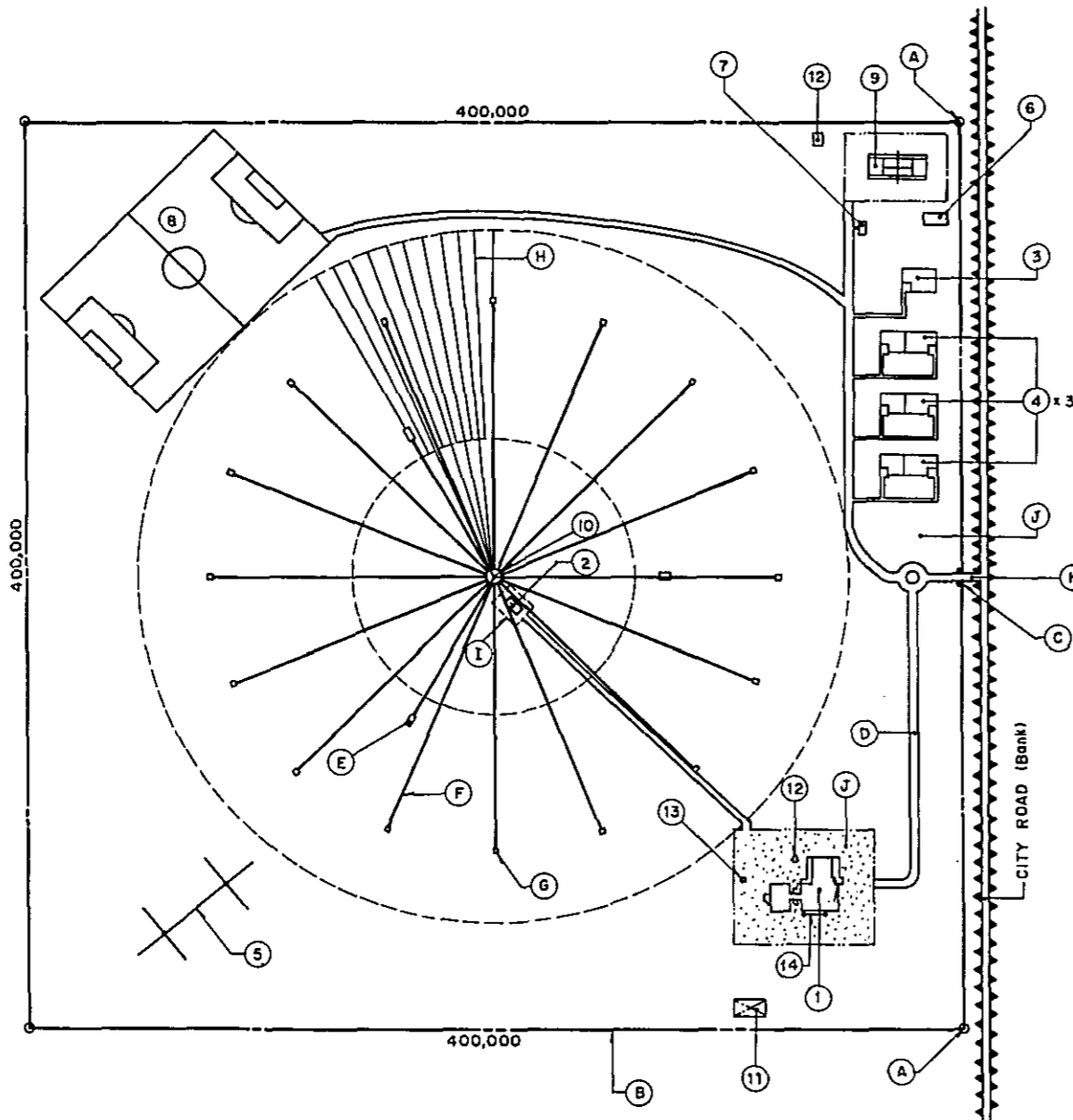
SITE PLAN
MINYAK BEKU
MALACCA STRAIT. S.

DECCA

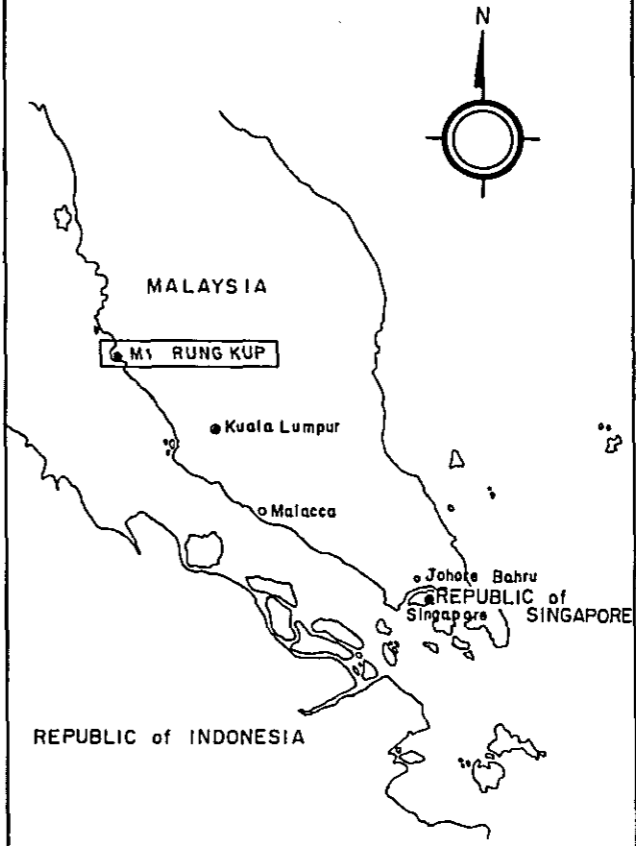
CONSULTANTS			
APPROVED	CHECKED	DESIGNED	DRAWING

SCALE	REV. No.
	M 11

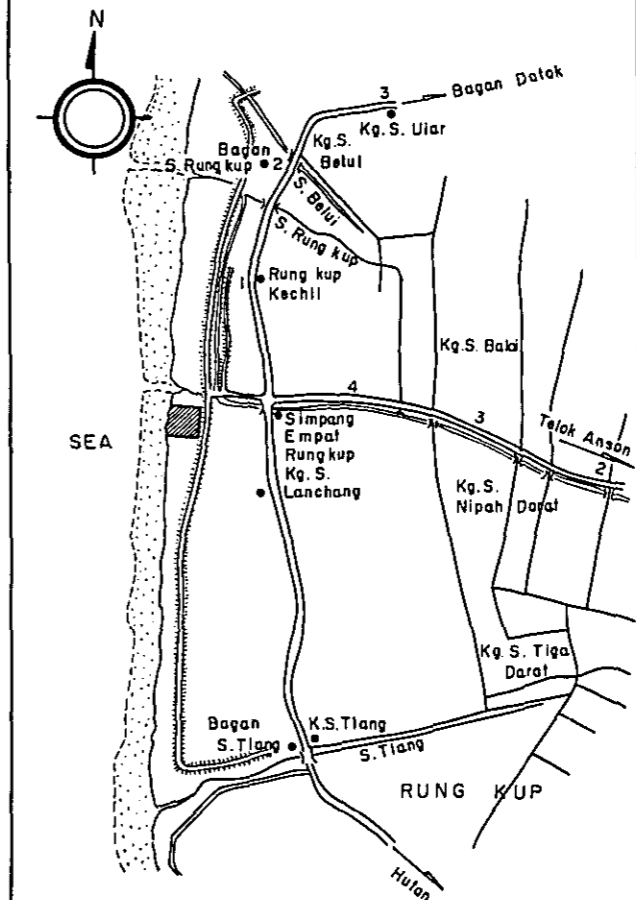
DATE	DWG. No.
	043



SITE PLAN - DECCA STATION SCALE: 1/2,000



LOCATION MAP 1/5,600,000



M1 SITE PLAN 1/63,360

GENERAL NOTES

No.	DATE	DESCRIPTION	APPROVED

REVISION

SITE PLAN
RUNGKUP
MALACCA STRAIT. N.

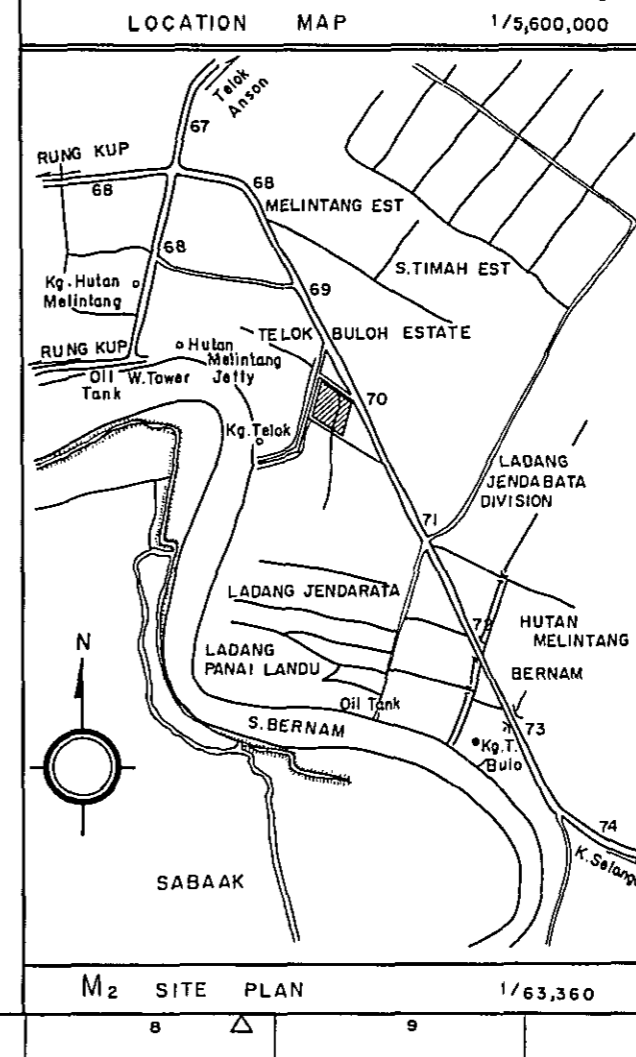
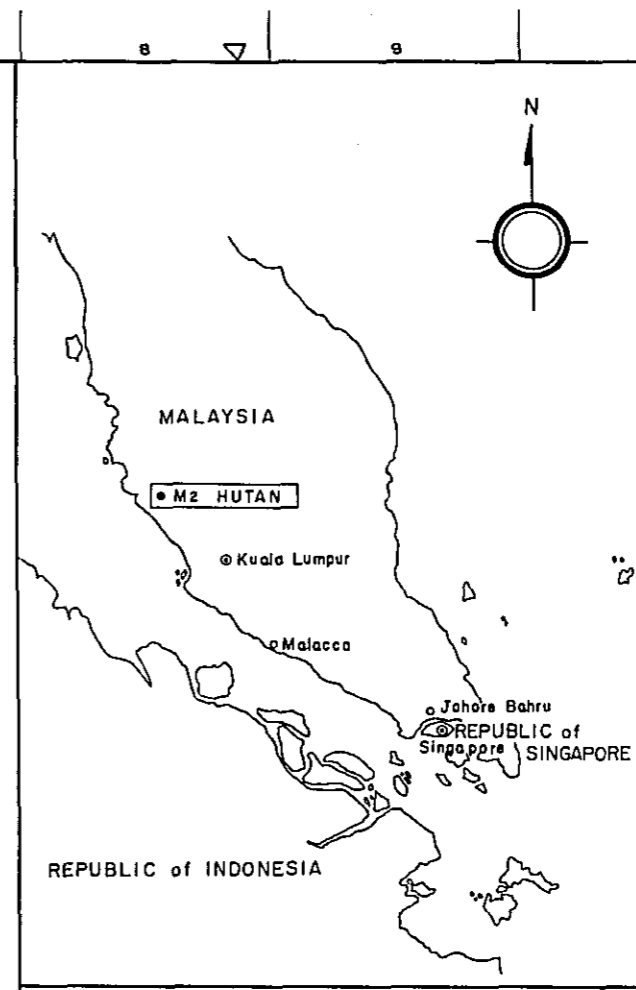
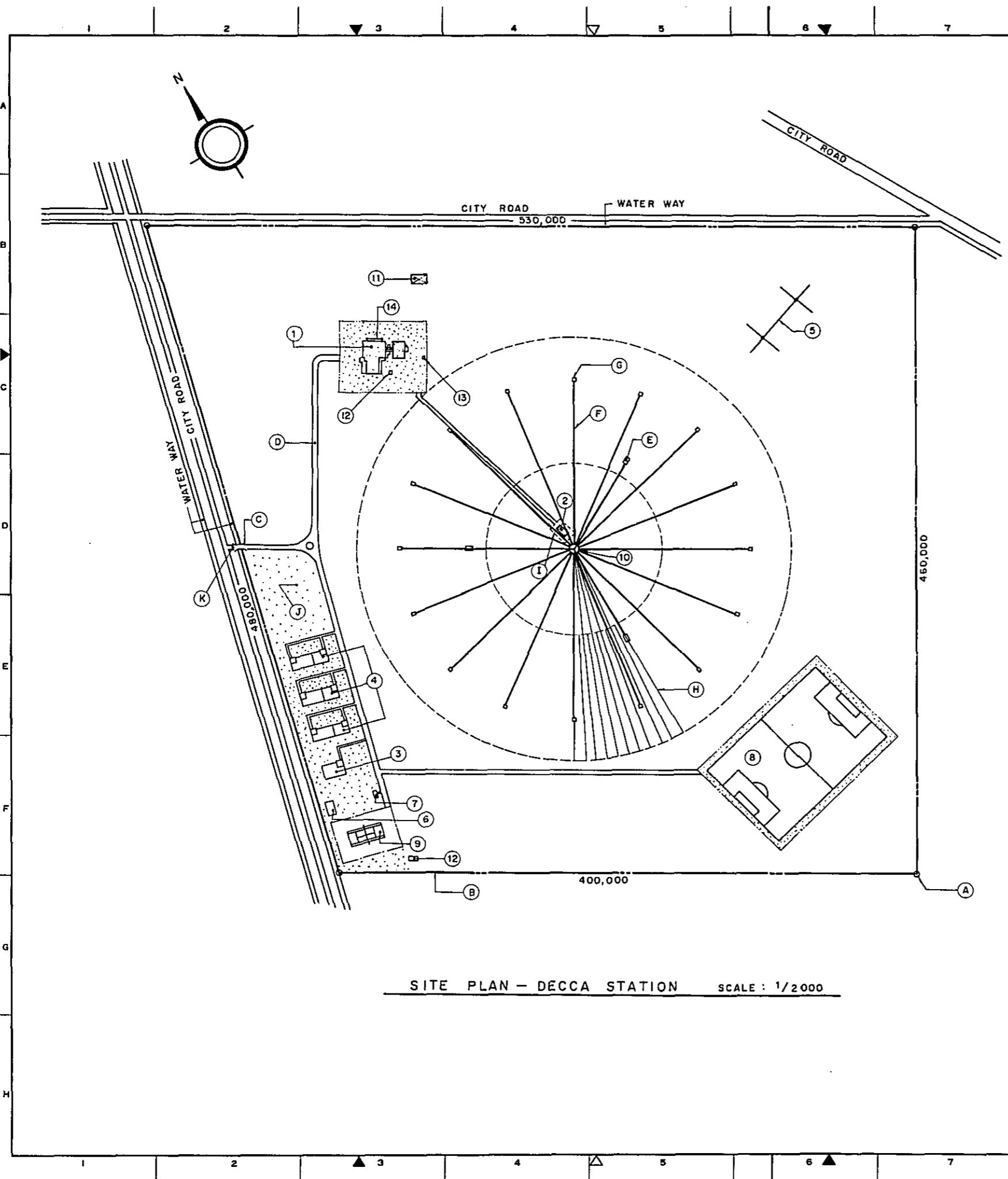
DECCA

CONSULTANTS			
APPROVED	CHECKED	DESIGNED	DRAWING

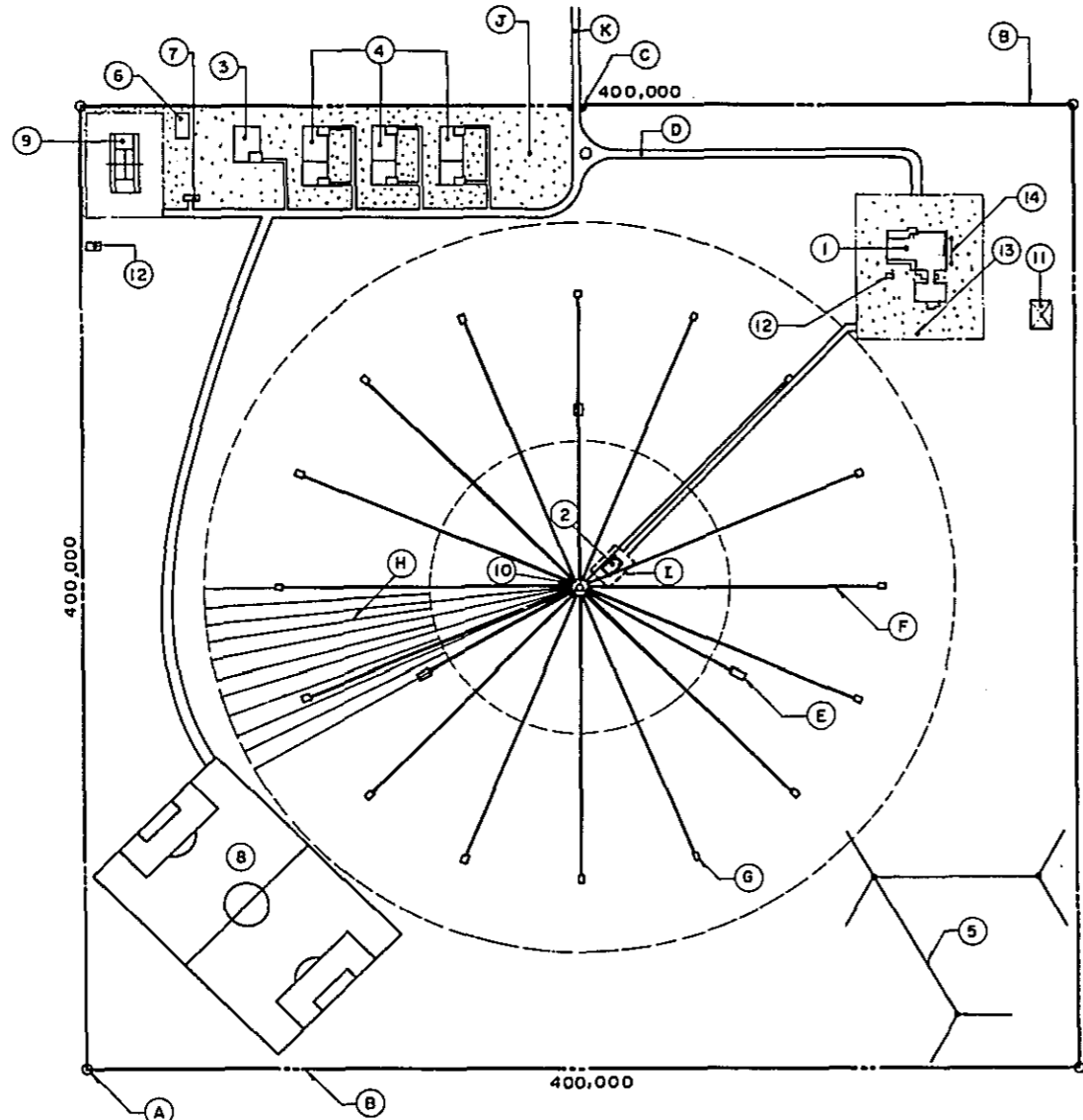
SCALE REV. No.

M 1

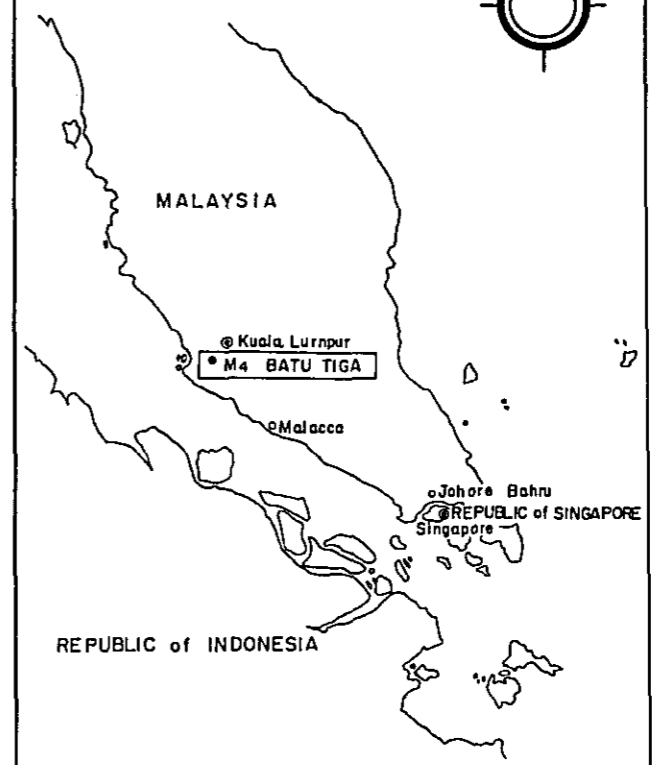
DATE DWG. No. 044



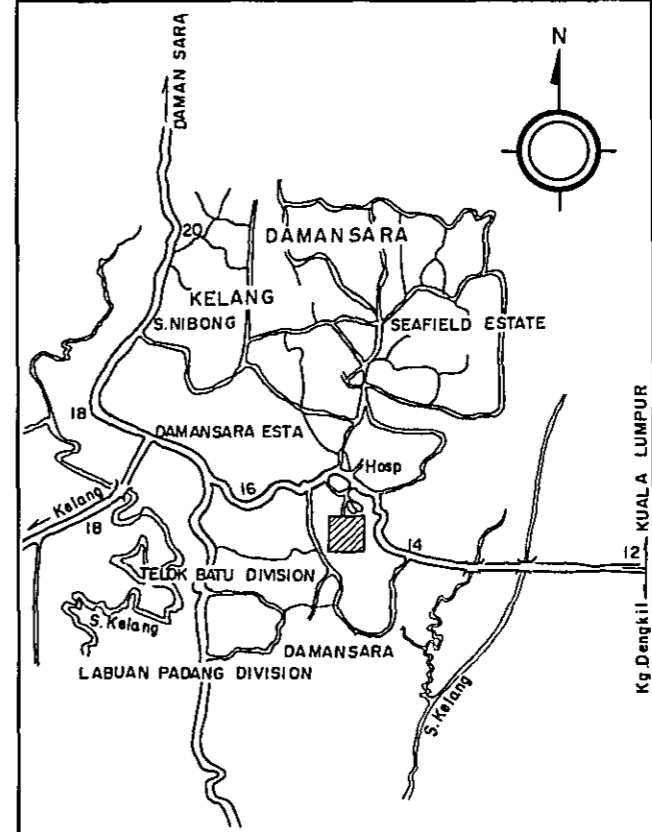
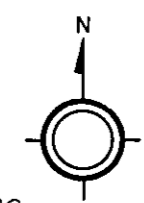
GENERAL NOTES			
No.	DATE	DESCRIPTION	APPROVED
REVISION			
<p style="font-size: 1.2em; margin: 0;">SITE PLAN HUTAN MALACCA STRAIT. N.</p> <p style="font-size: 1.5em; margin: 0;">DECCA</p>			
CONSULTANTS			
APPROVED	CHECKED	DESIGNED	DRAWING
SCALE	REV. No.		
	M 2		
DATE	DWG. No. 045		



SITE PLAN - DECCA STATION SCALE: 1/2,000



LOCATION MAP 1/5,600,000



M4 SITE PLAN 1/63,360

GENERAL NOTES

No.	DATE	DESCRIPTION	APPROVED
REVISION			

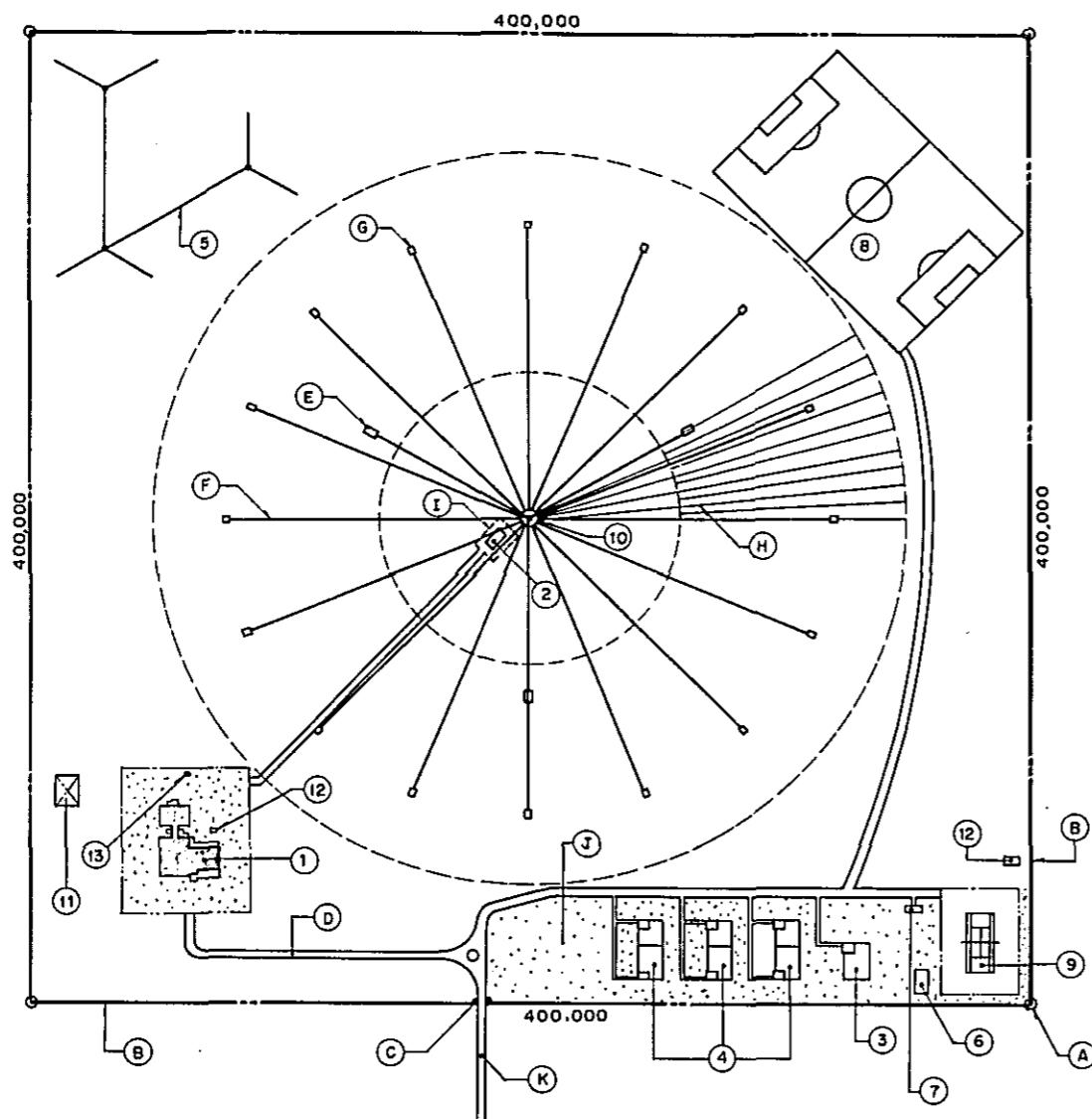
**SITE PLAN
BATU TIGA
MALACCA STRAIT.N.**

DECCA

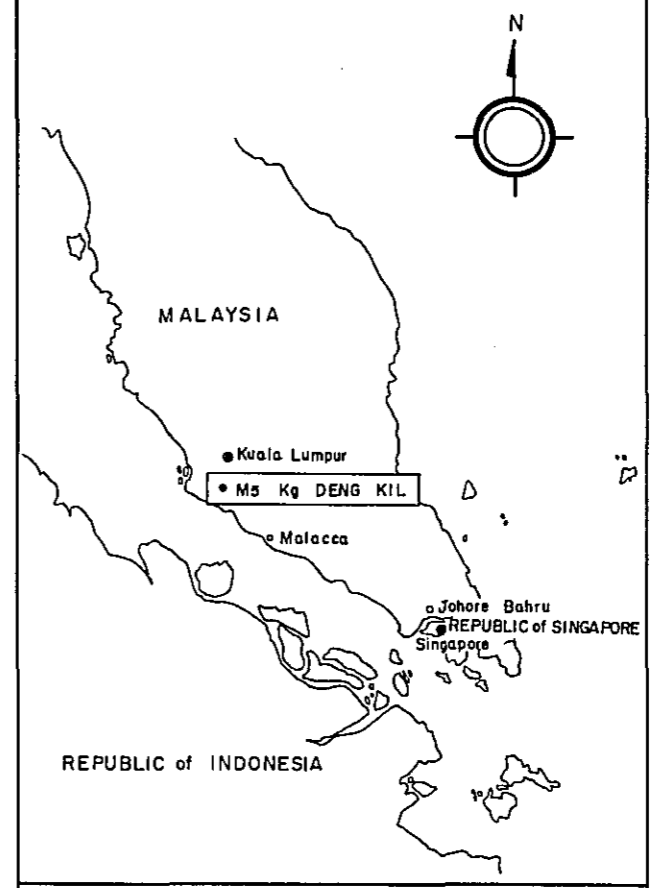
CONSULTANTS			
APPROVED	CHECKED	DESIGNED	DRAWING

SCALE REV. No.
M 4

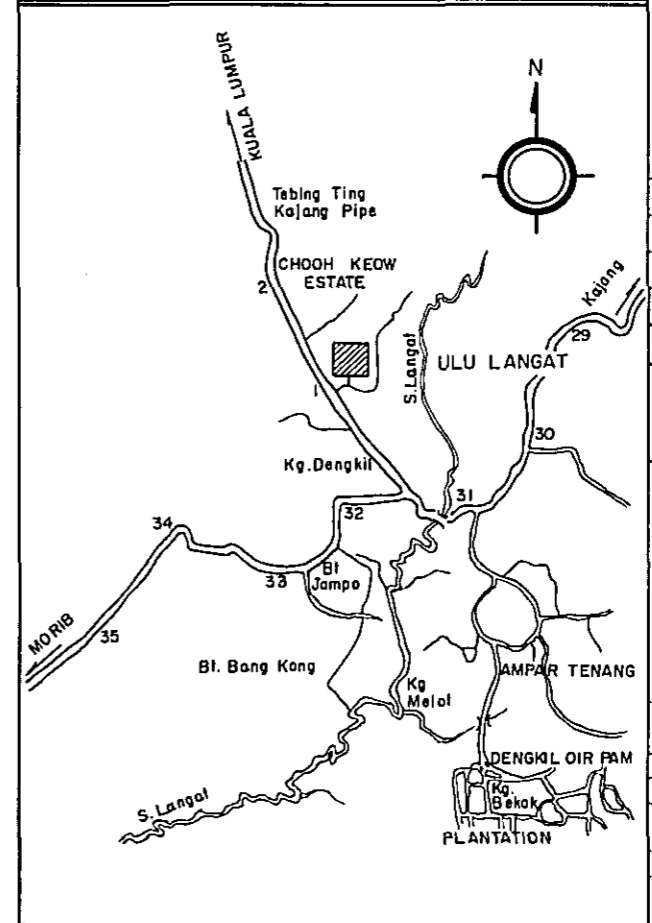
DATE DWG. No. **046**



SITE PLAN - DECCA STATION SCALE: 1/2,000



LOCATION MAP 1/5,600,000



M5 SITE PLAN 1/63,360

GENERAL NOTES

No.	DATE	DESCRIPTION	APPROVED

REVISION

SITE PLAN
Kg. DENG KIL
MALACCA STRAIT. N.

DECCA

CONSULTANTS

APPROVED	CHECKED	DESIGNED	DRAWING

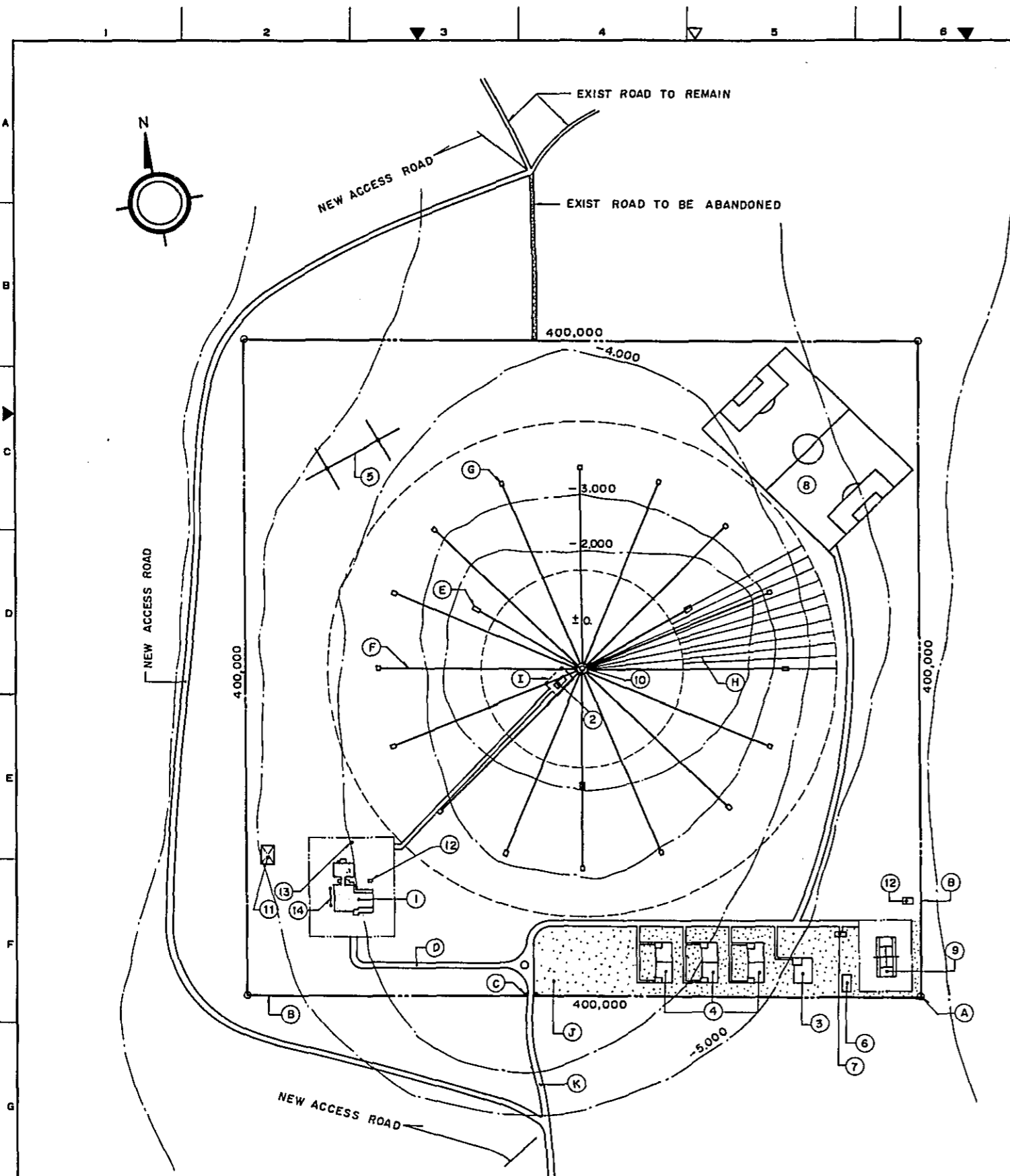
SCALE

REV. No.

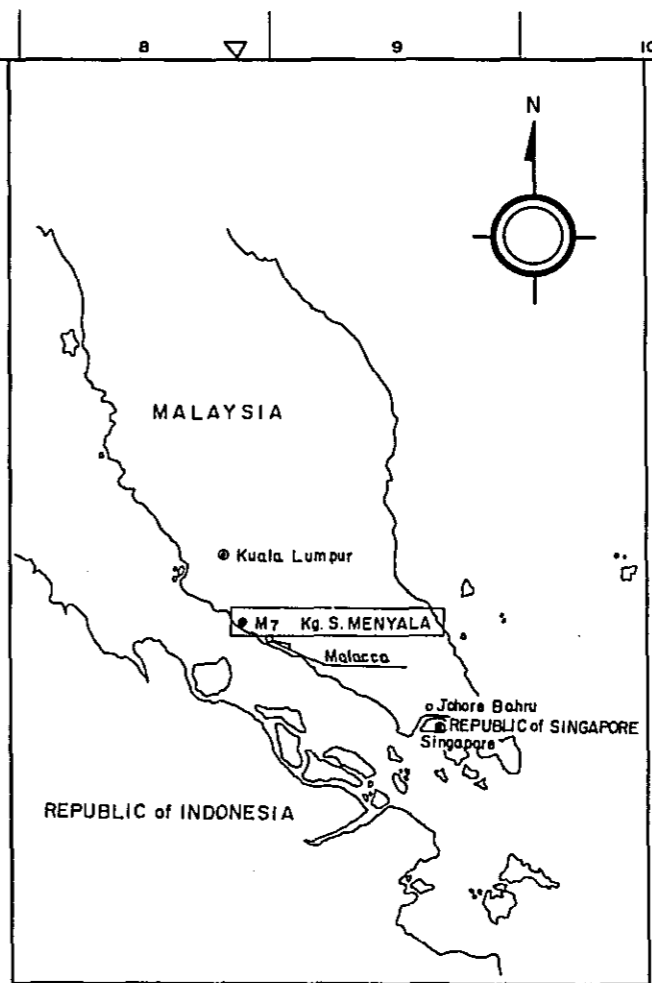
M 5

DATE

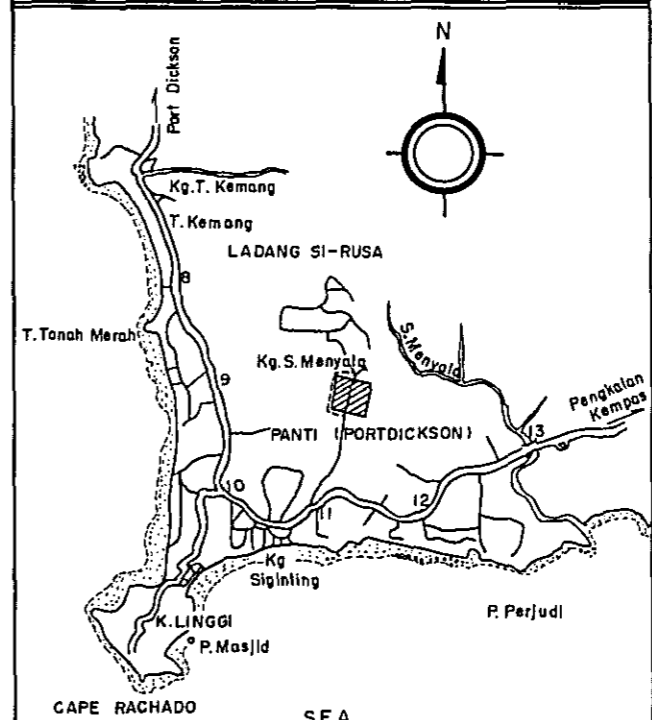
DWG. No. 047



SITE PLAN - DECCA STATION SCALE: 1/2,000



LOCATION MAP 1/5,600,000



M7 SITE PLAN 1/63,360

GENERAL NOTES

No.	DATE	DESCRIPTION	APPROVED
REVISION			

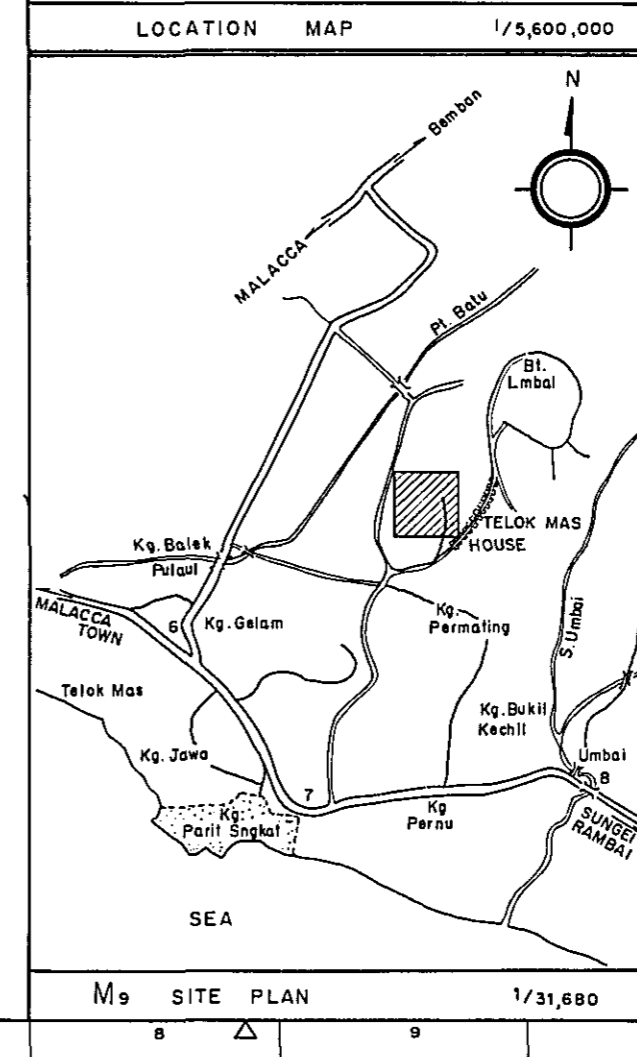
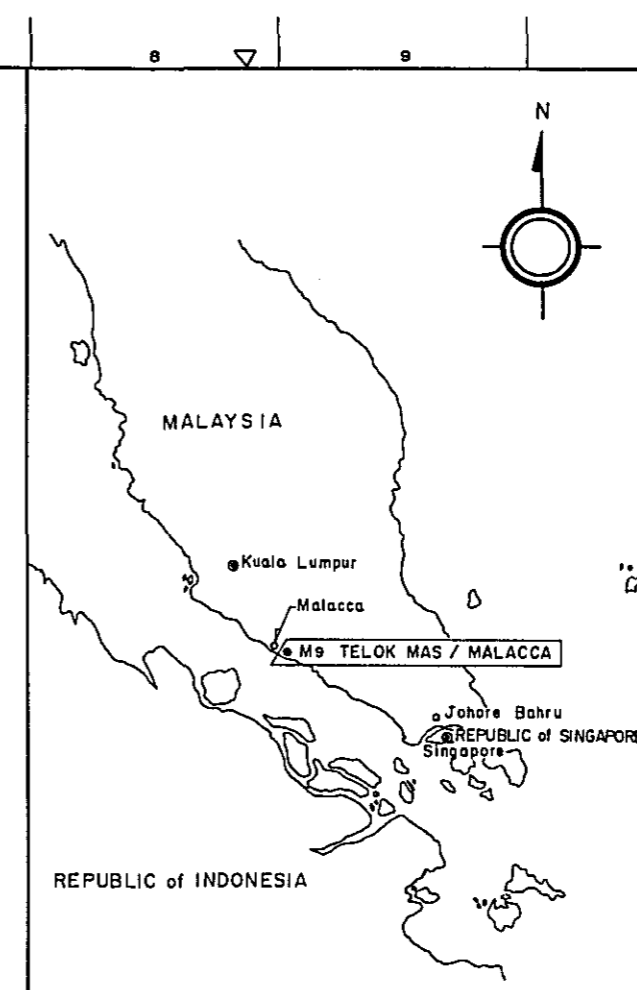
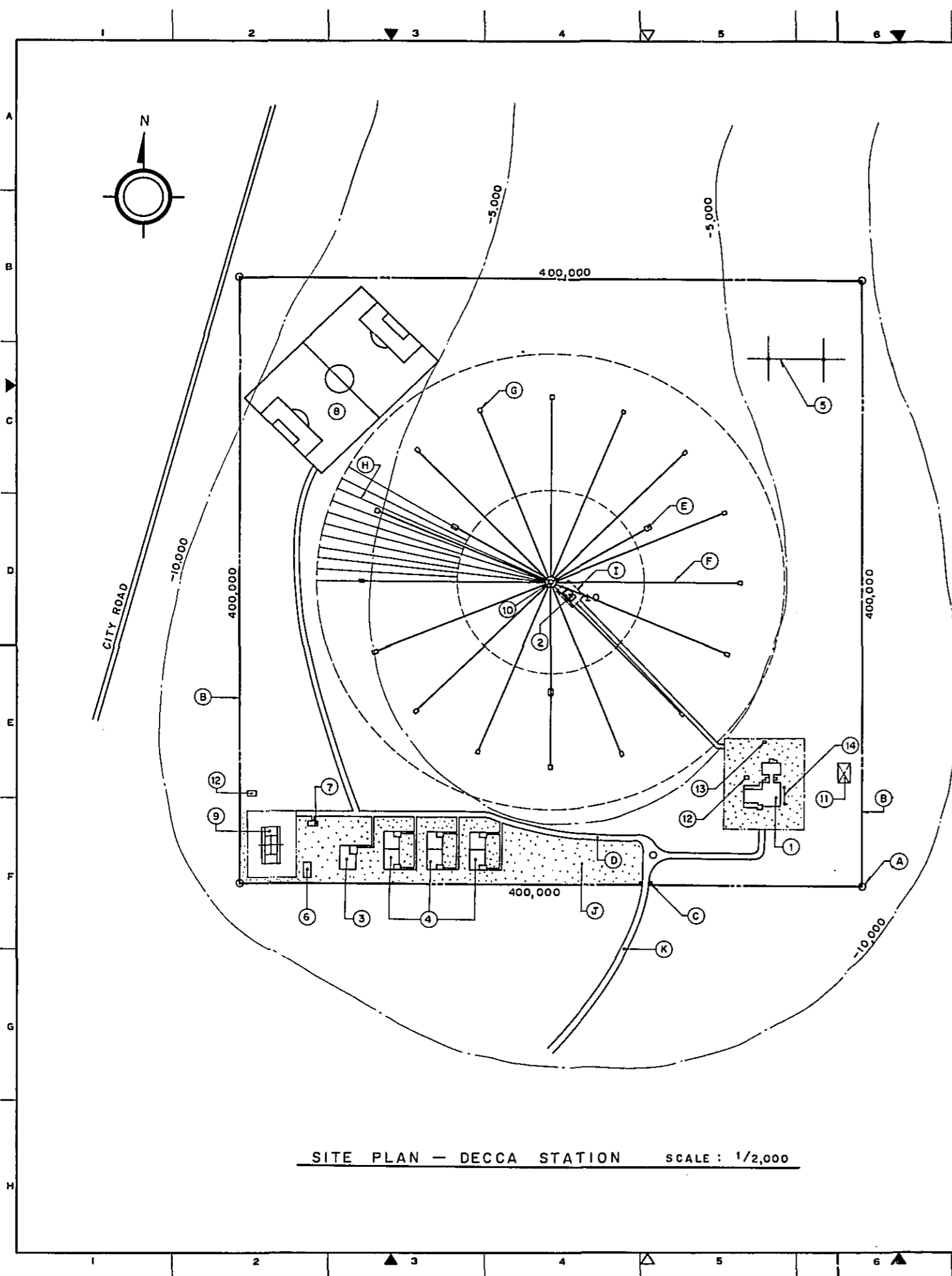
SITE PLAN
Kg. S. MENYALA
MALACCA STRAIT. N.

DECCA

CONSULTANTS			
APPROVED	CHECKED	DESIGNED	DRAWING

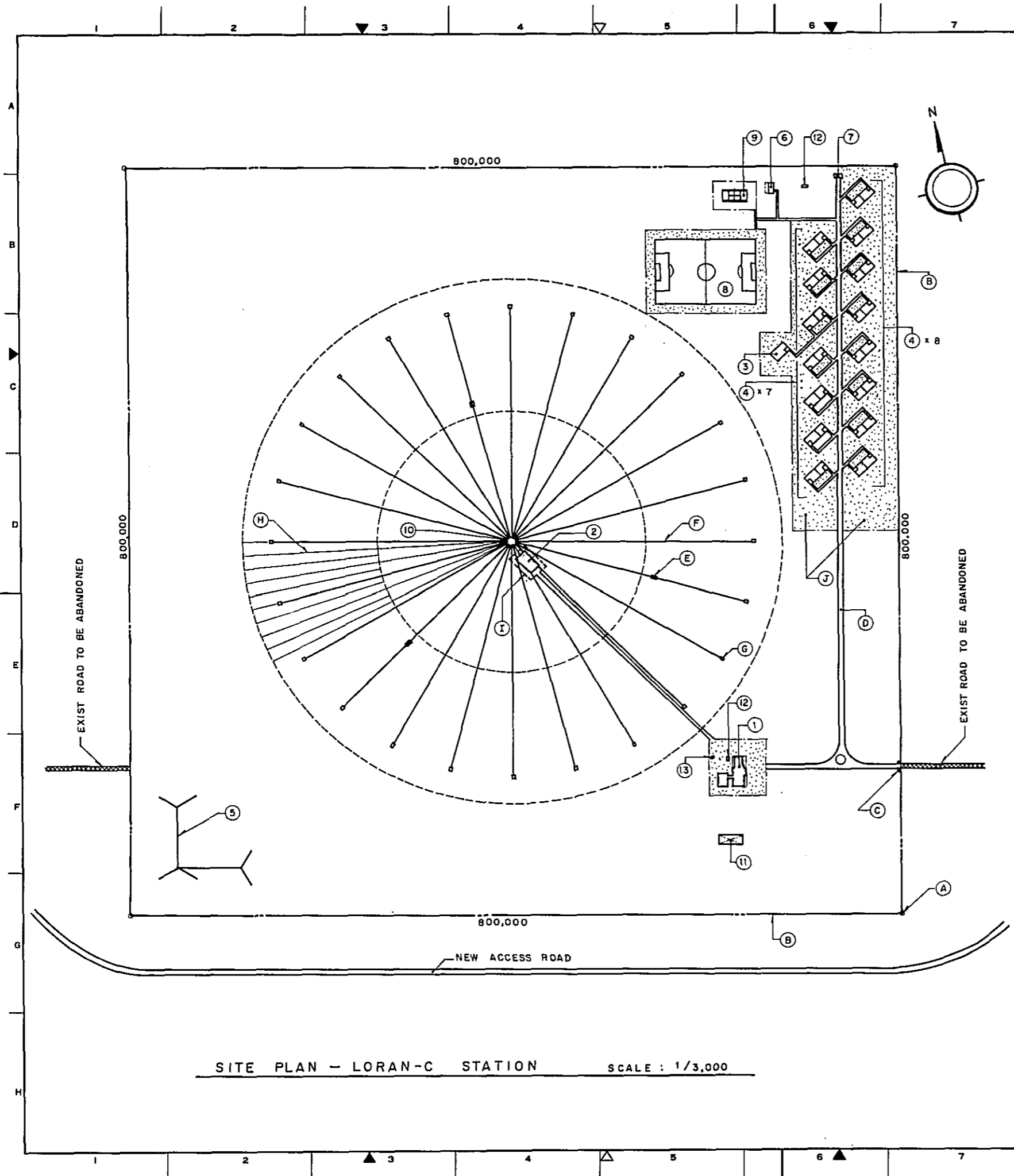
SCALE	REV. No.
	M7

DATE	DWG. No. 048
------	--------------

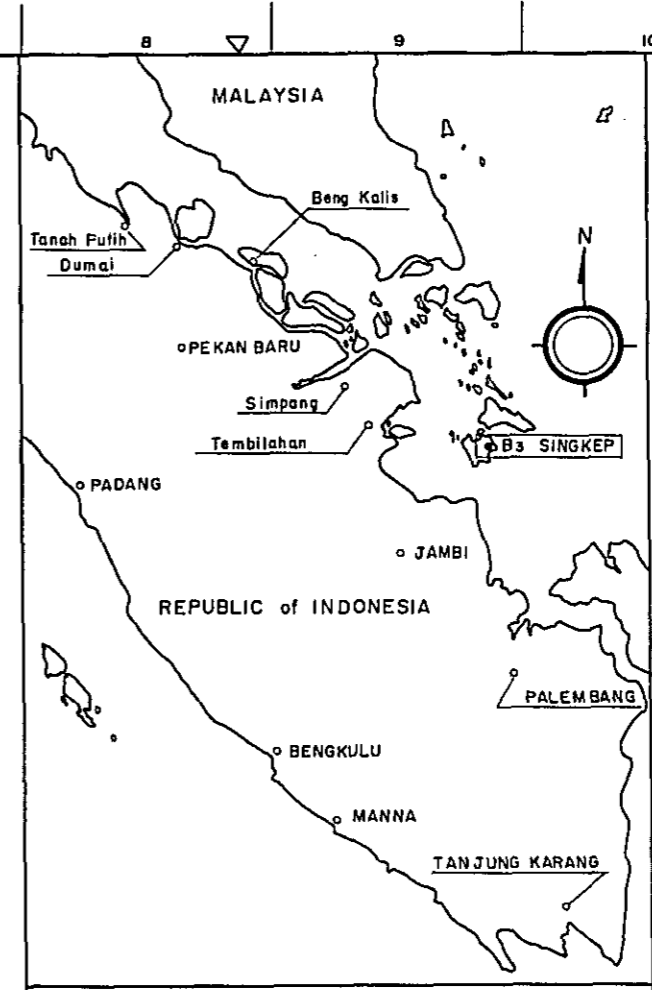


GENERAL NOTES

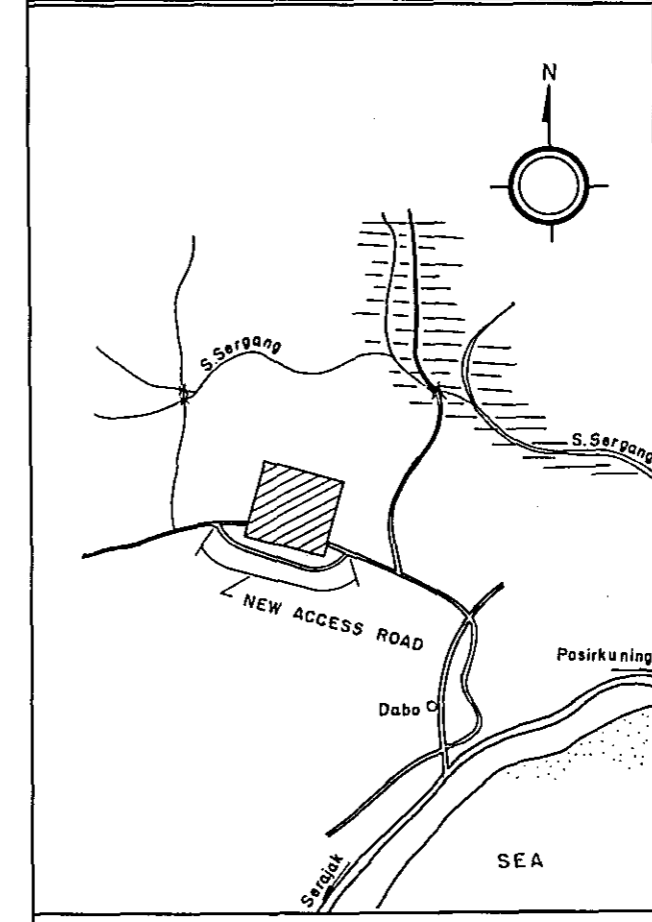
No.	DATE	DESCRIPTION	APPROVED
REVISION			
SITE PLAN TELOKMAS/MALACCA MALACCA STRAIT. N.			
DECCA			
CONSULTANTS			
APPROVED	CHECKED	DESIGNED	DRAWING
SCALE		REV. No.	
		M 9	
DATE		DWG. No. 049	



SITE PLAN - LORAN-C STATION SCALE : 1/3,000

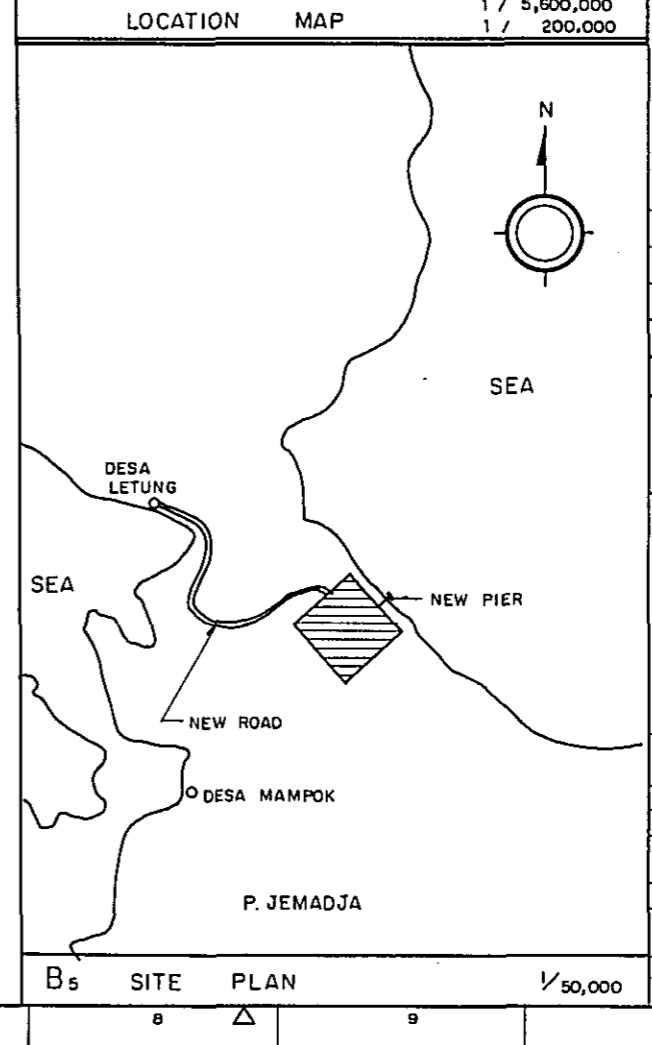
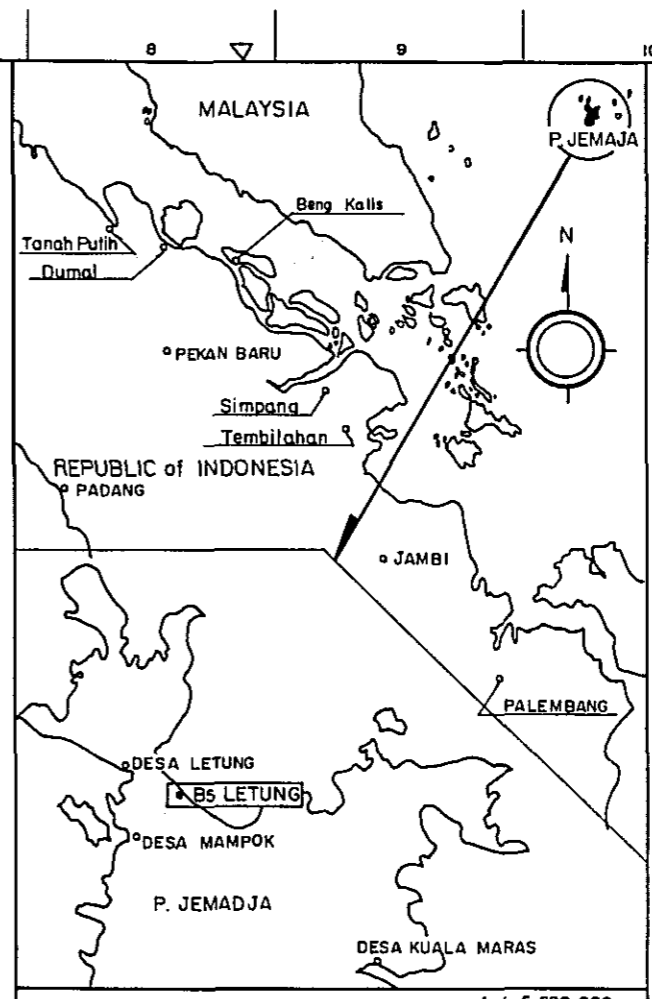
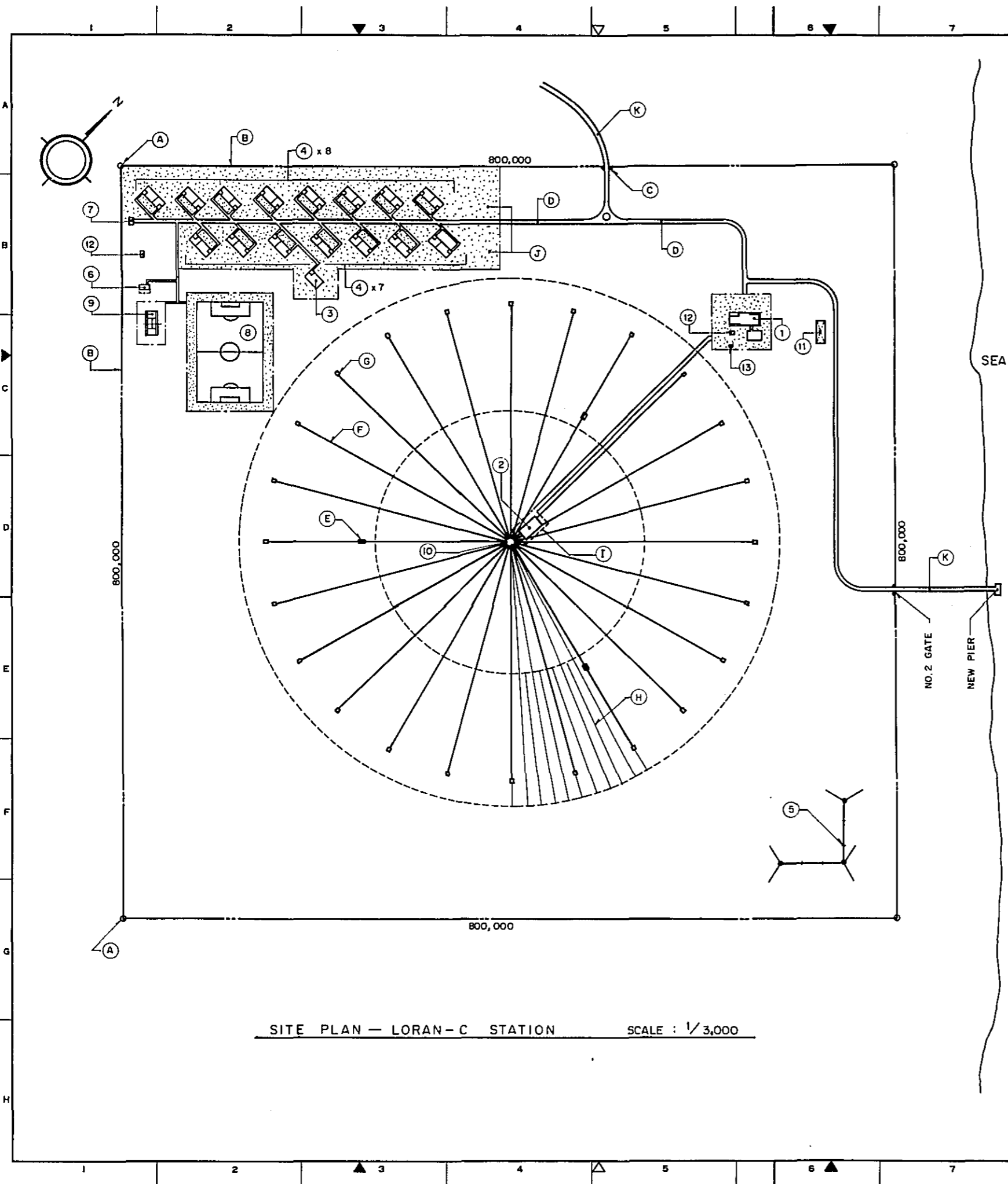


LOCATION MAP 1/5,600,000



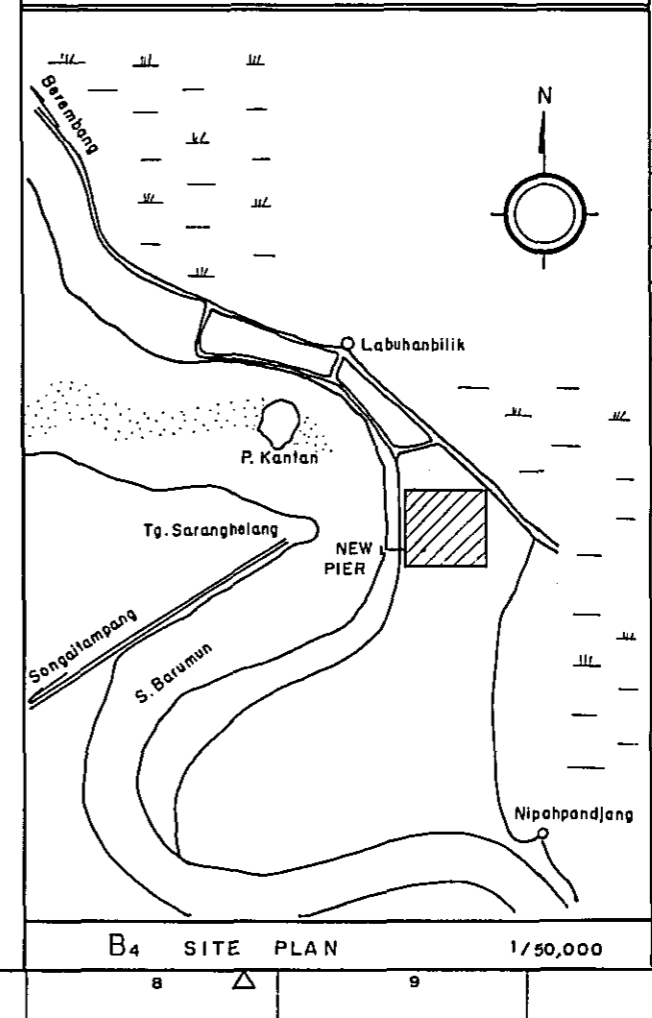
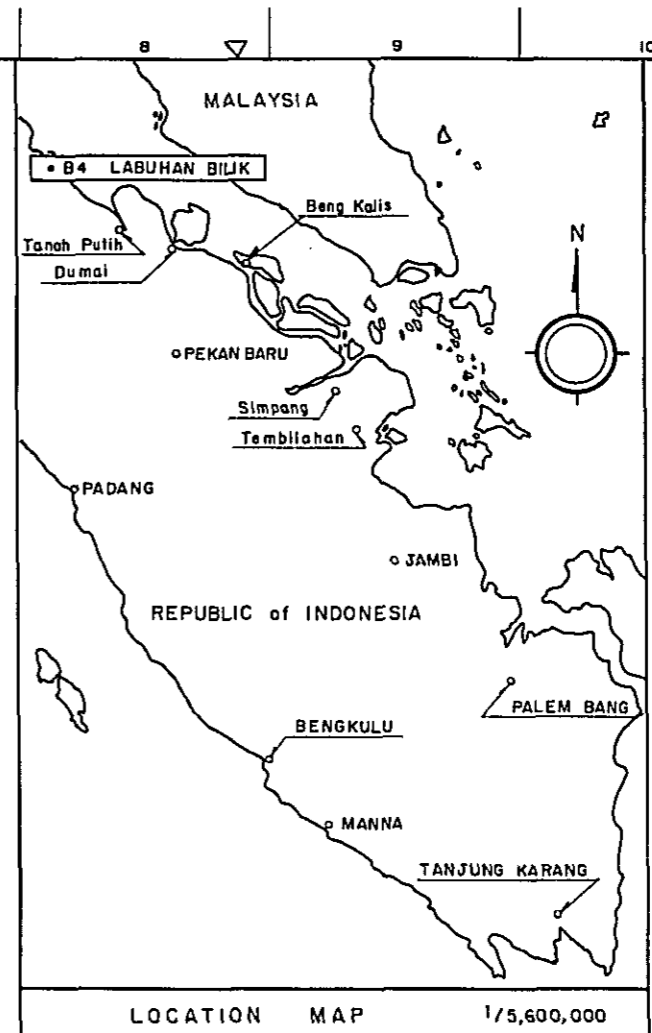
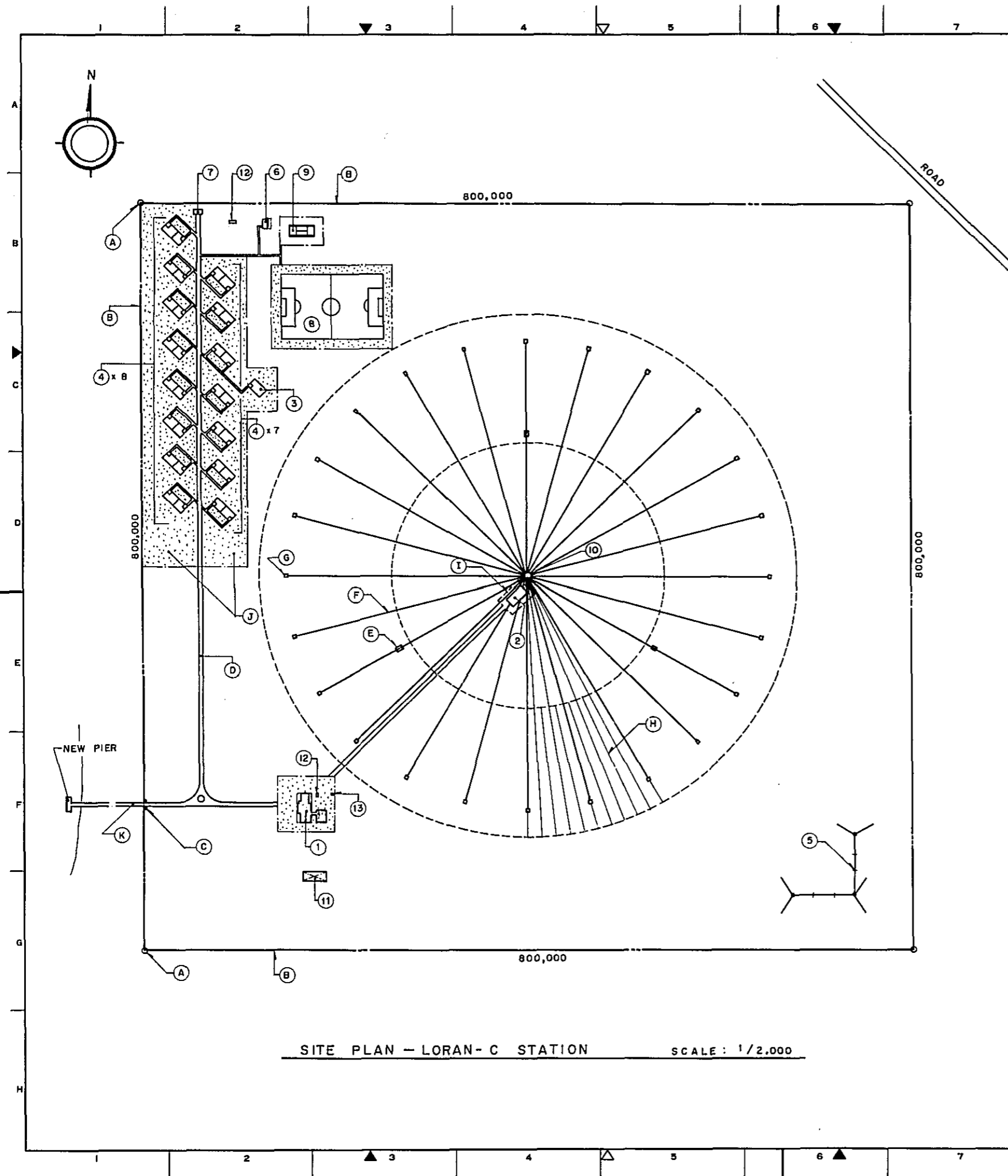
B3 SITE PLAN 1/50,000

GENERAL NOTES			
REVISION			
No.	DATE	DESCRIPTION	APPROVED
SITE PLAN SINGKEP			
LORAN-C			
CONSULTANTS			
APPROVED	CHECKED	DESIGNED	DRAWING
SCALE		REV. No.	
		B 3	
DATE		DWG. No. 019	



GENERAL NOTES

No.	DATE	DESCRIPTION	APPROVED
REVISION			
SITE PLAN LETUNG			
LORAN - C			
CONSULTANTS			
APPROVED	CHECKED	DESIGNED	DRAWING
SCALE		REV. No.	
		B 5	
DATE		DWG. No. 020	



GENERAL NOTES			
No.	DATE	DESCRIPTION	APPROVED
REVISION			
<p style="font-size: 1.2em; margin: 0;">SITE PLAN</p> <p style="font-size: 1.2em; margin: 0;">LABUHAN BILIK</p> <p style="font-size: 1.2em; margin: 0;">LORAN-C</p>			
CONSULTANTS			
APPROVED	CHECKED	DESIGNED	DRAWING
SCALE	REV. No.		
			B 4
			DATE DWG. No. 021

