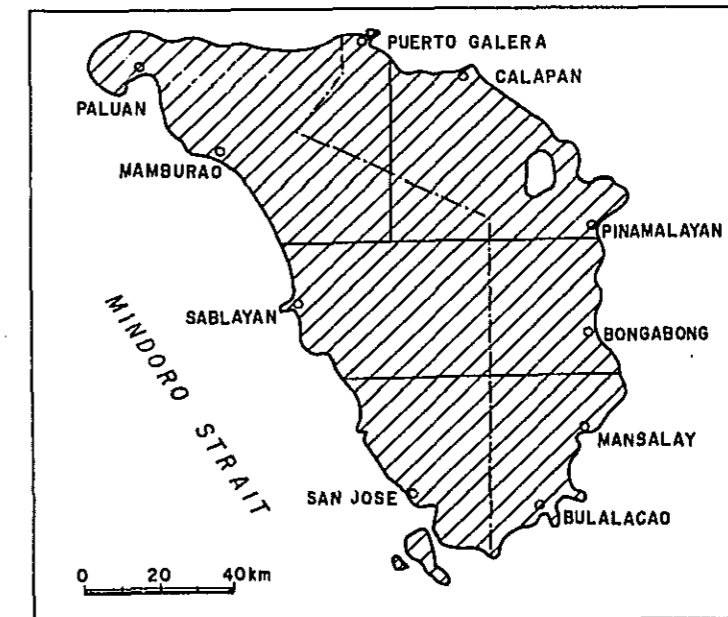


# GEOLOGICAL SURVEY OF MINDORO ISLAND, PHILIPPINES (PHASE II)

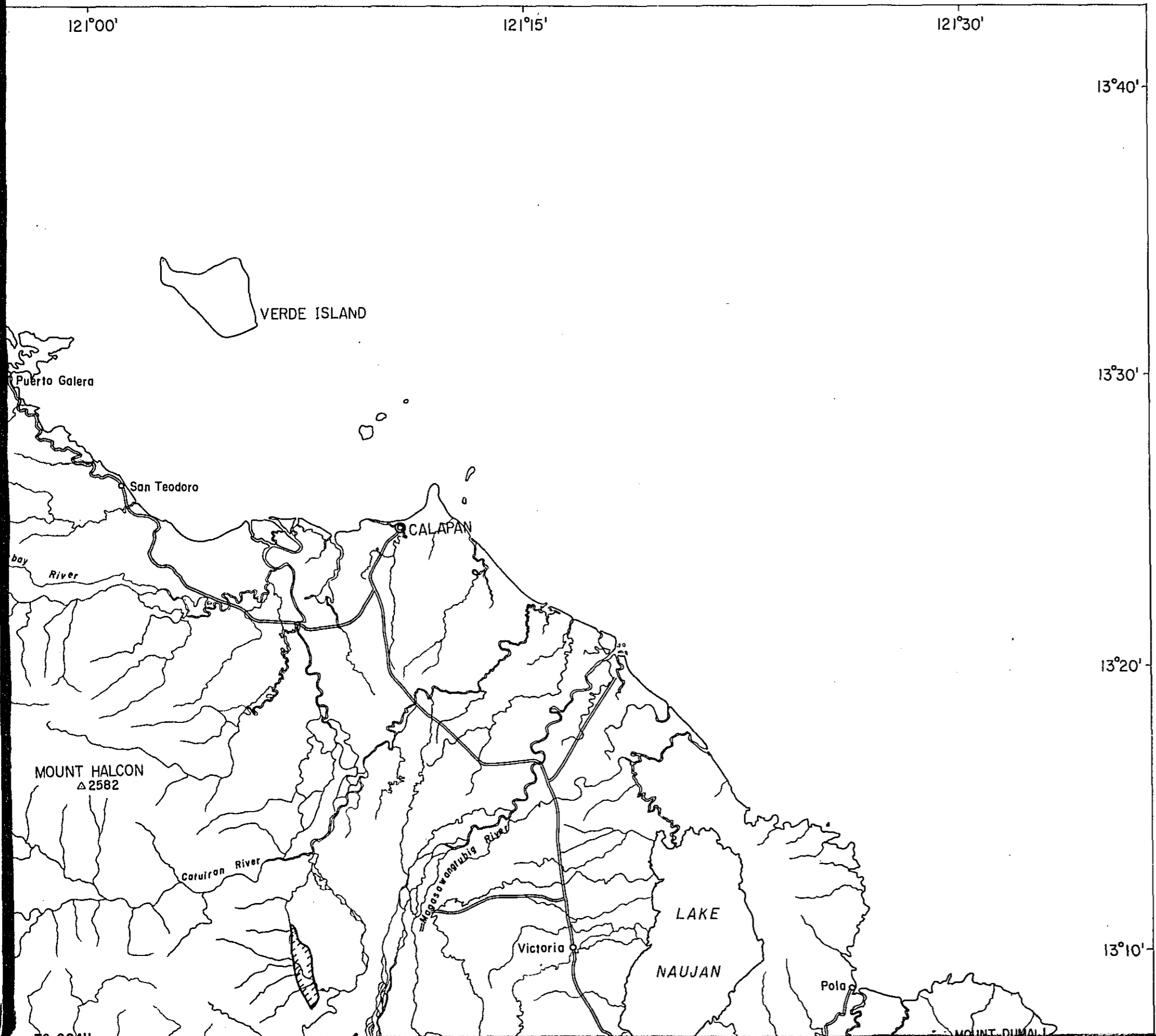
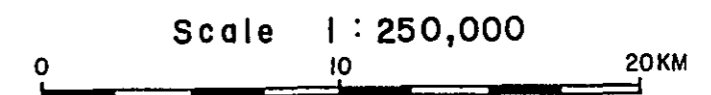
## Distribution of Heavy Mineral (Chromite)

LOCATION INDEX



JAPAN INTERNATIONAL COOPERATION AGENCY  
METAL MINING AGENCY OF JAPAN  
July 1983

Prepared by Bishimetal Exploration Co., Ltd.



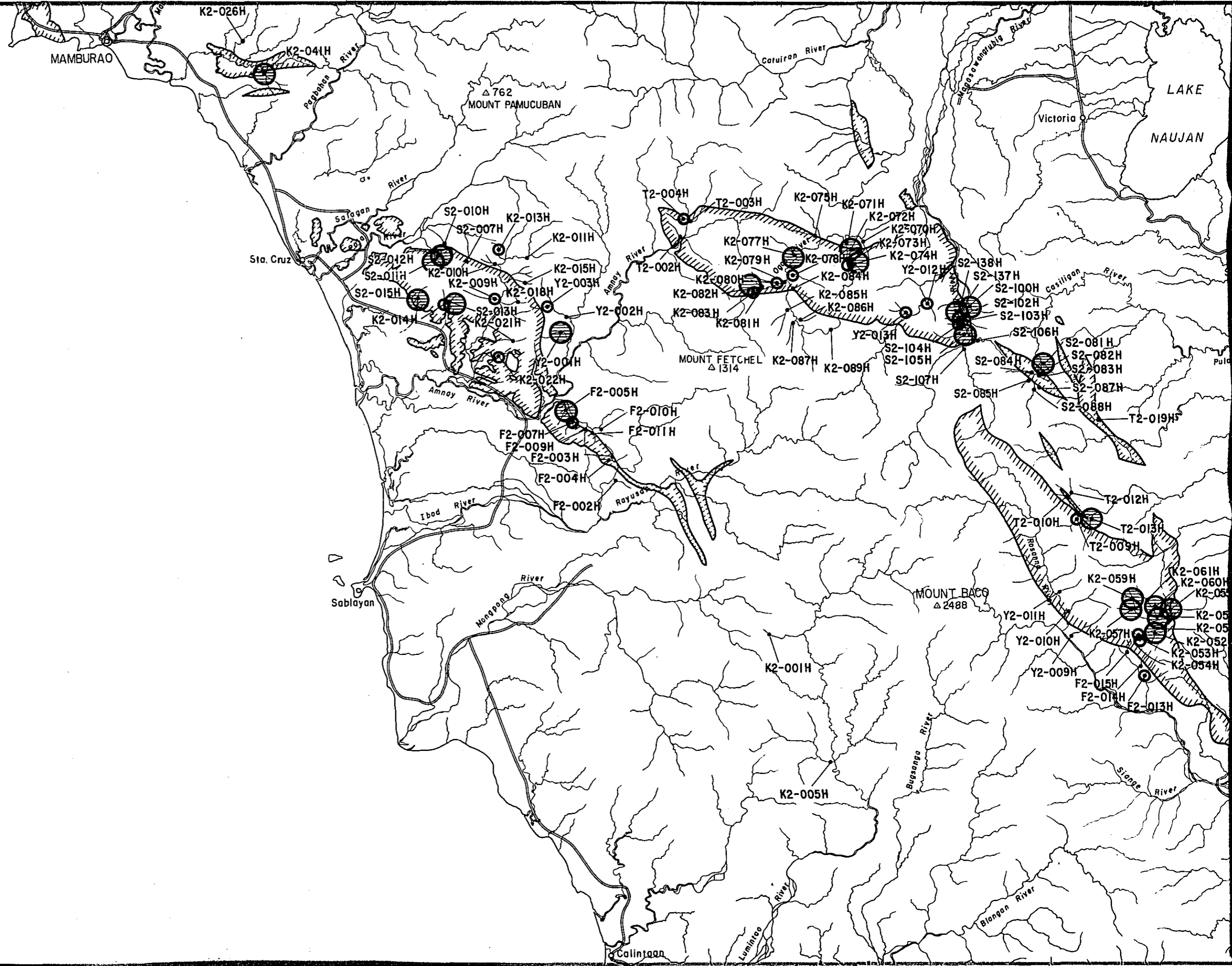
K2-052H

13°10'

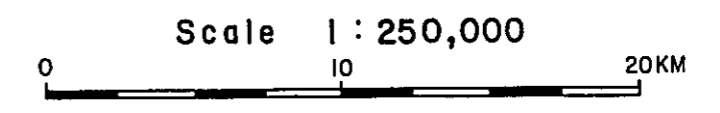
13°00'

12°50'





12°40'

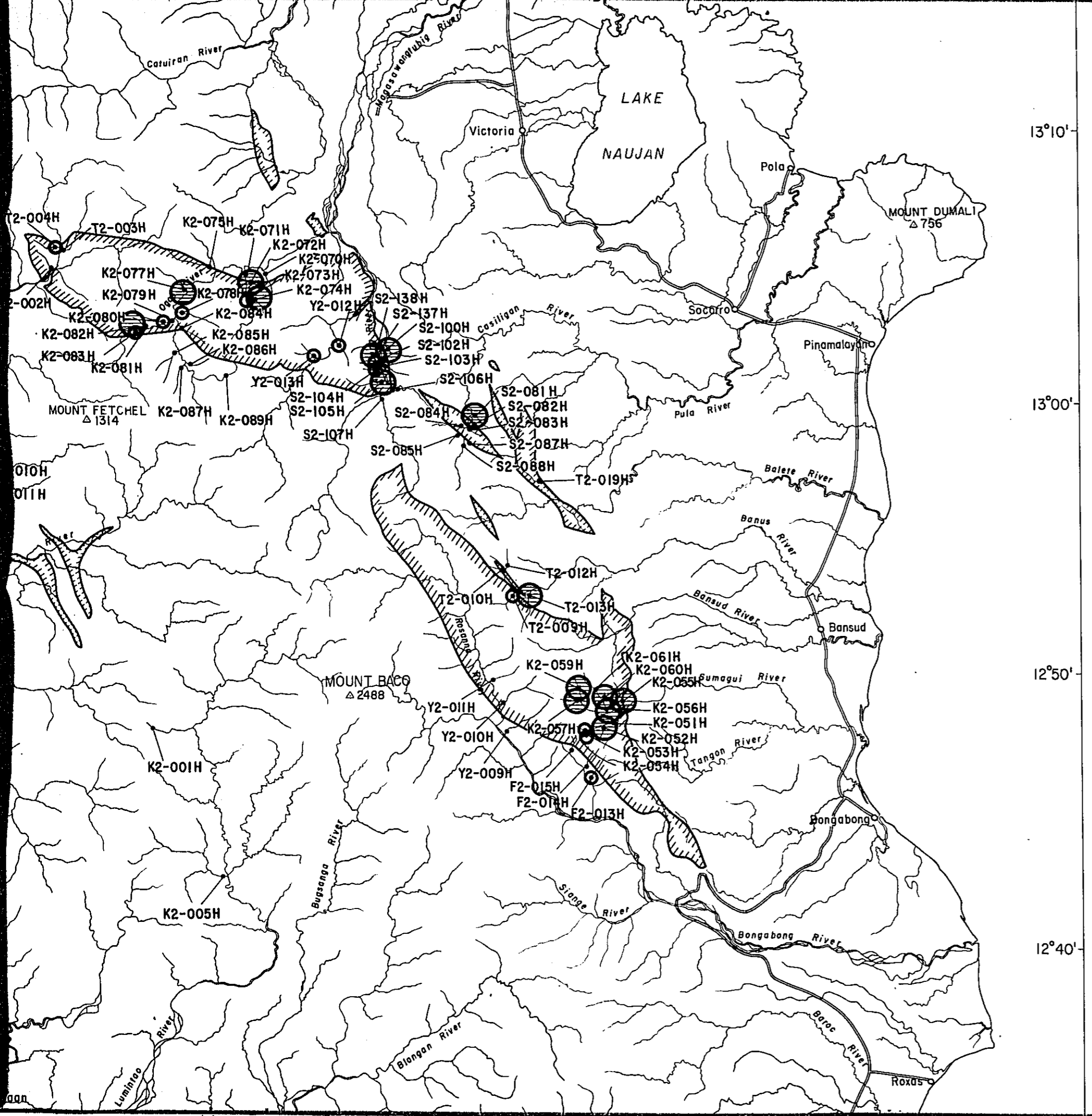


Prepared by Bishimetal Exploration Co., Ltd.



LEGEND

-  > 215 mg
-  100 ~ 214 mg
-  < 99 mg
-  Boundary of Ultramafic complex



13°10'

13°00'

12°50'

12°40'

12°40'

12°30'

12°20'

12°10'

120°15'

120°30'

120°45'

121°00'

121°15'

TARA ISLAND

BANTAC ISLAND

AMBULONG ISLAND

ILIN ISLAND

Calinjan

San Jose

Magsaysay

Bulakao


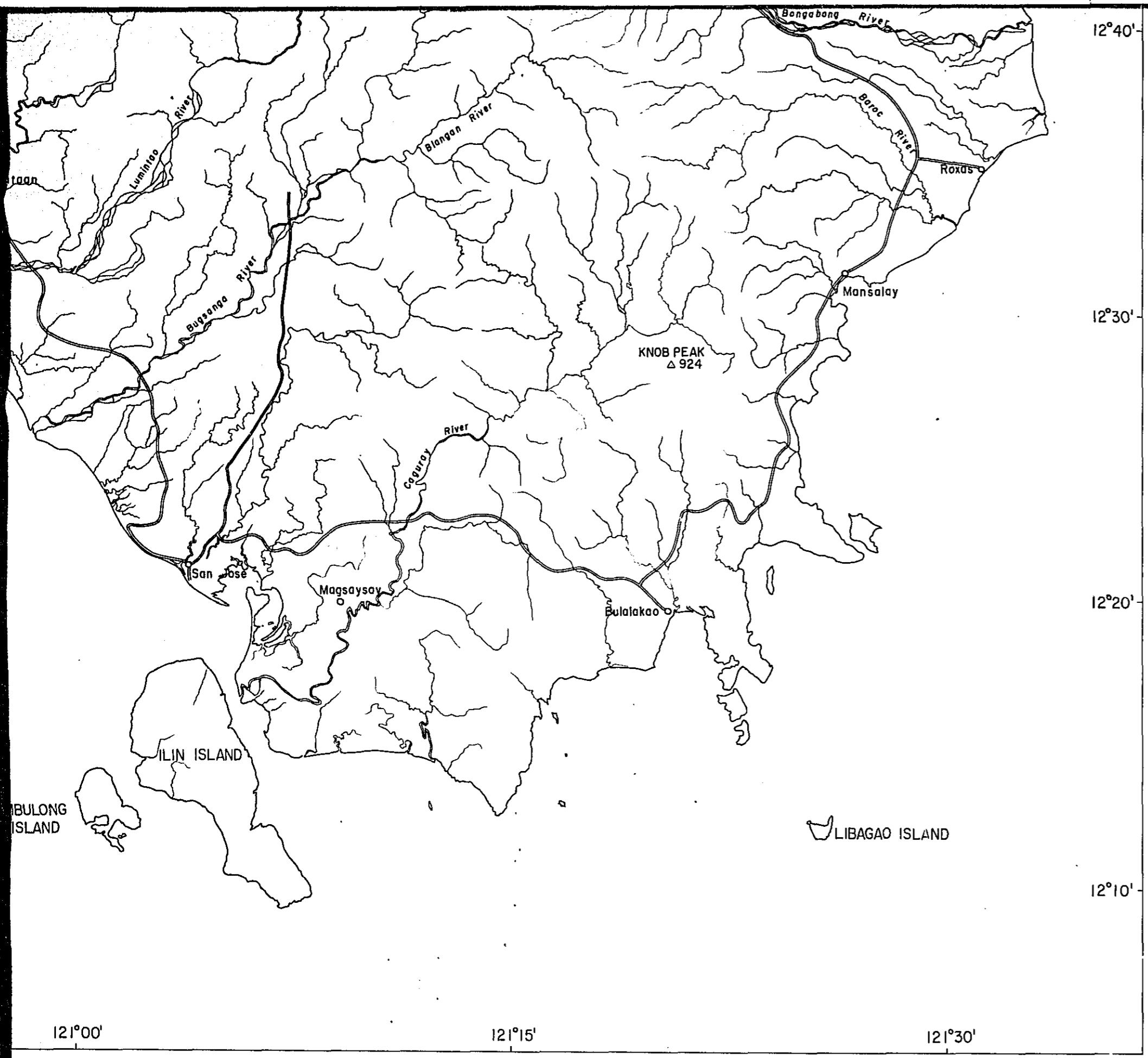
KNOB PEAK  
△ 924

Luminao River

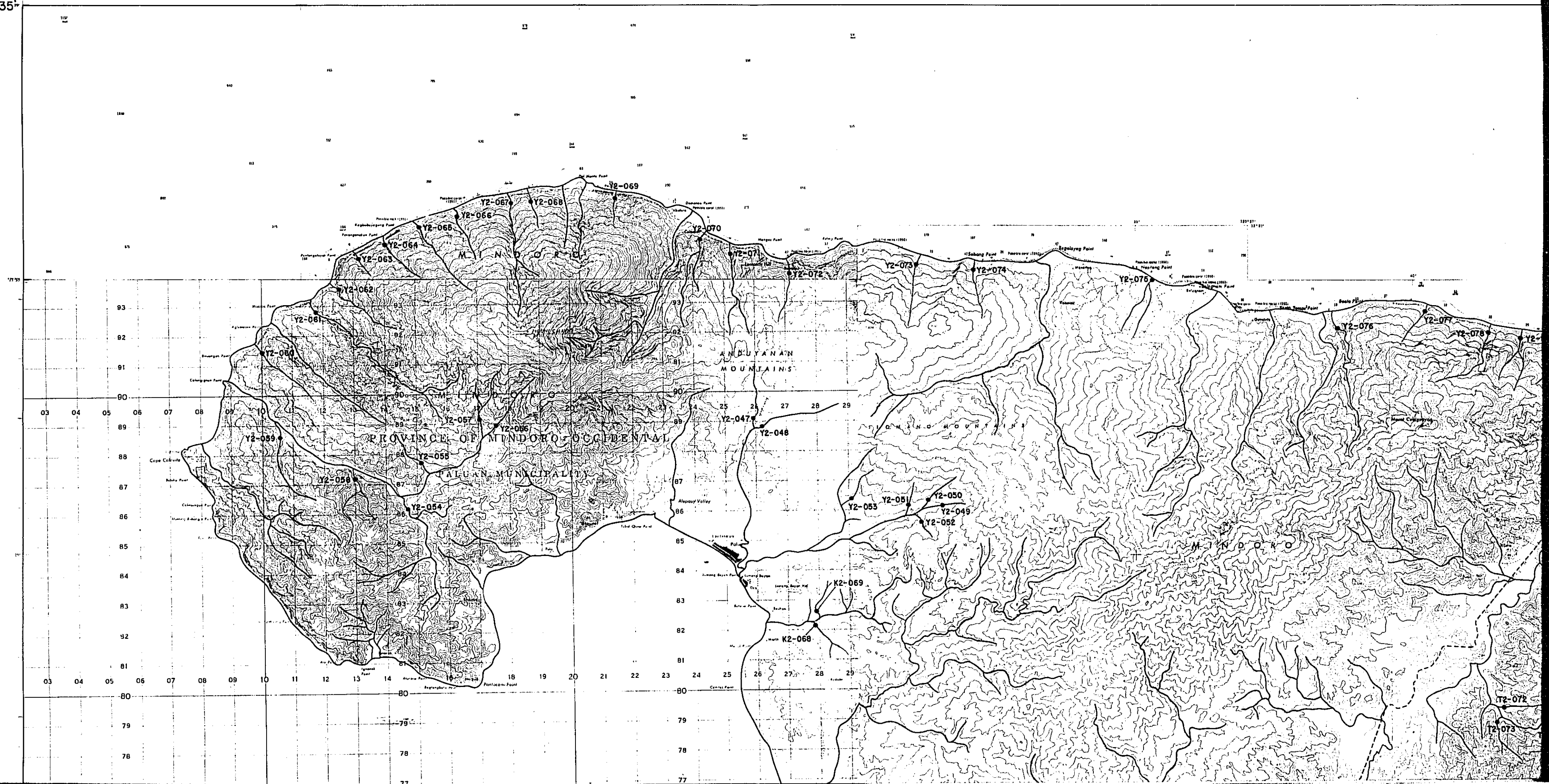
Bugsanga River

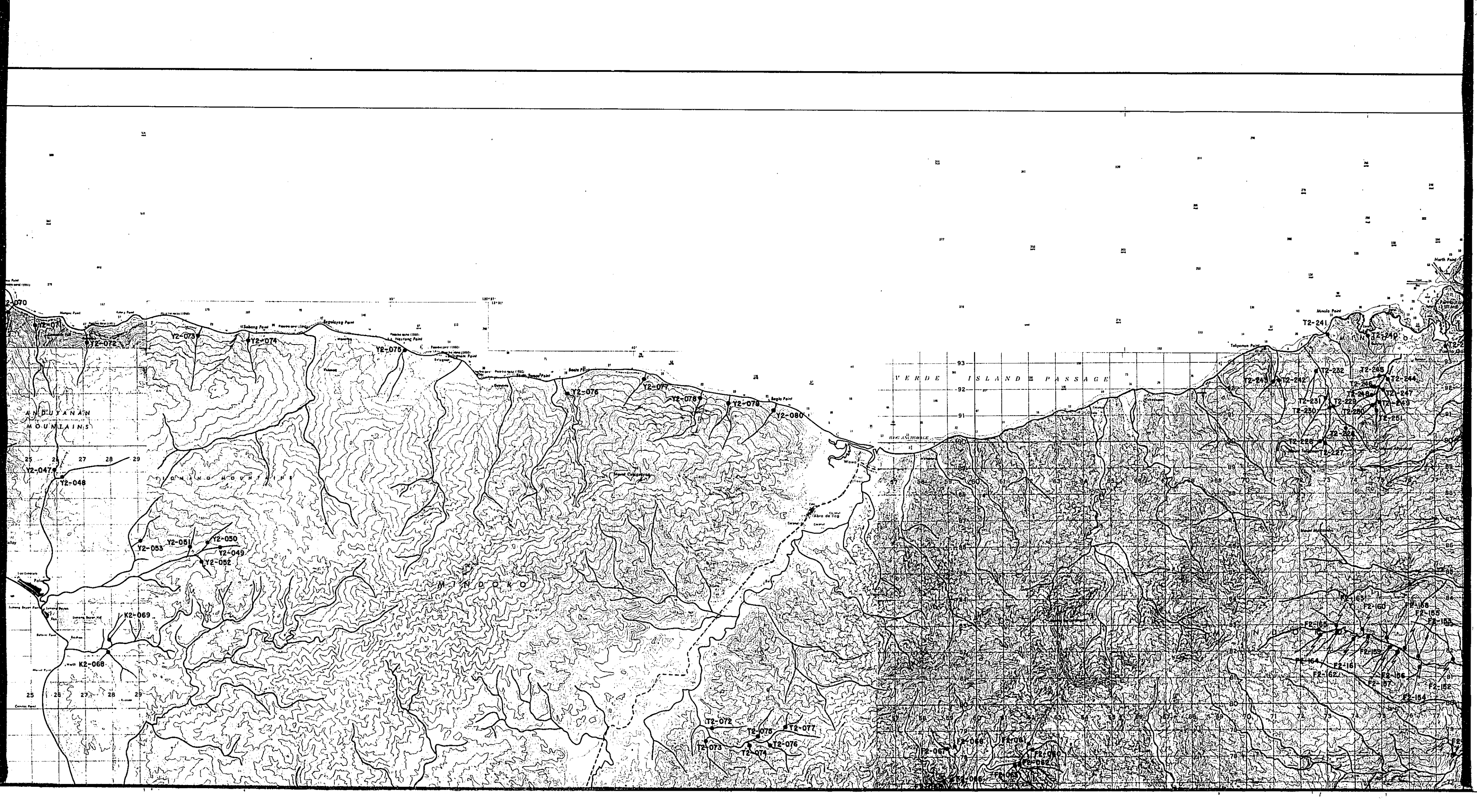
Cebray River

Blangan River



13° 35' 120° 15'



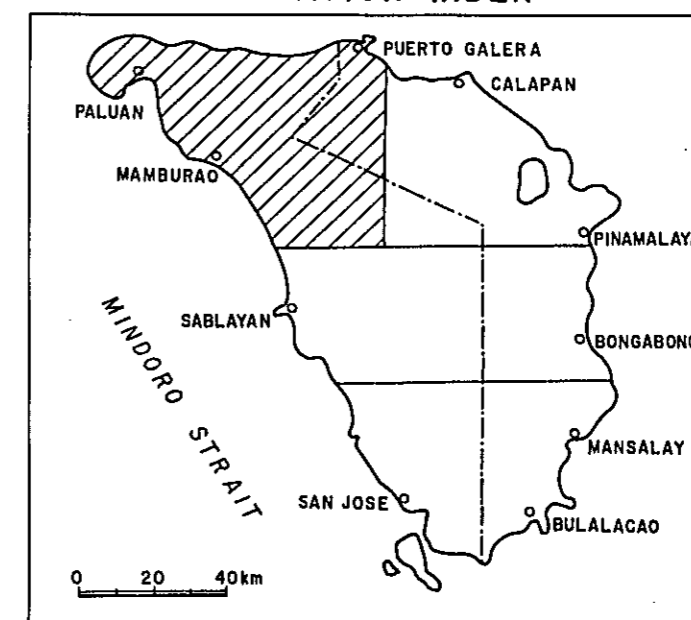




# GEOLOGICAL SURVEY OF MINDORO ISLAND, PHILIPPINES (PHASE II)

## Location Map of Stream Sediment Samples



LOCATION INDEX

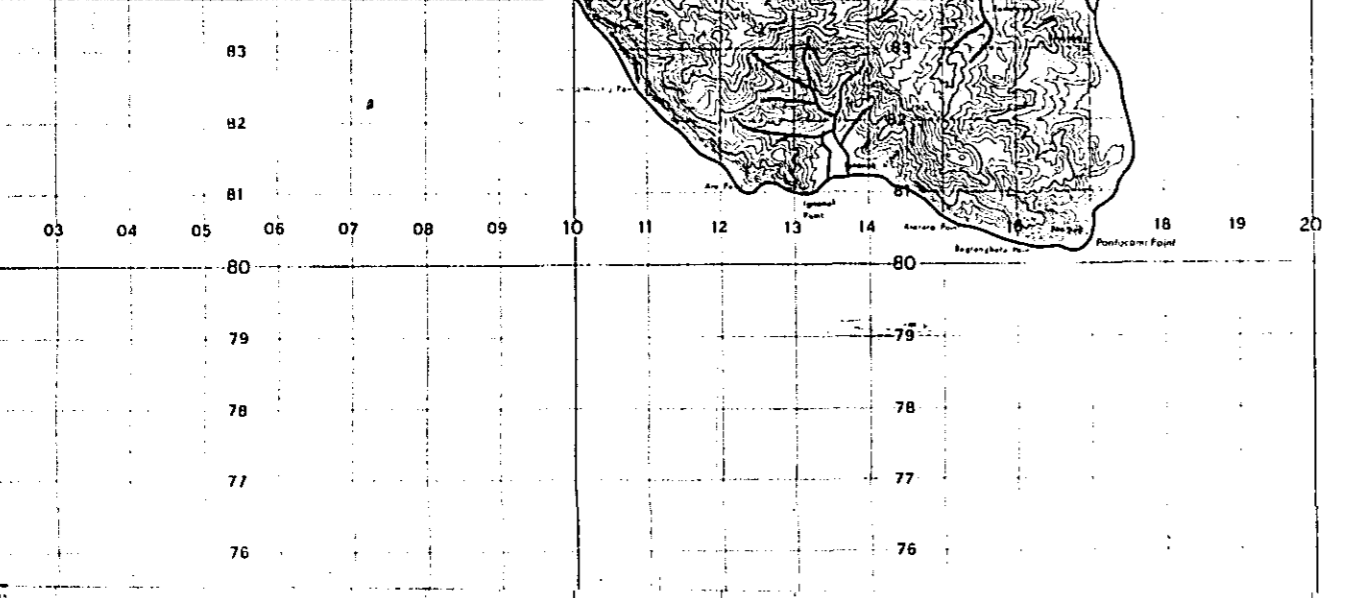


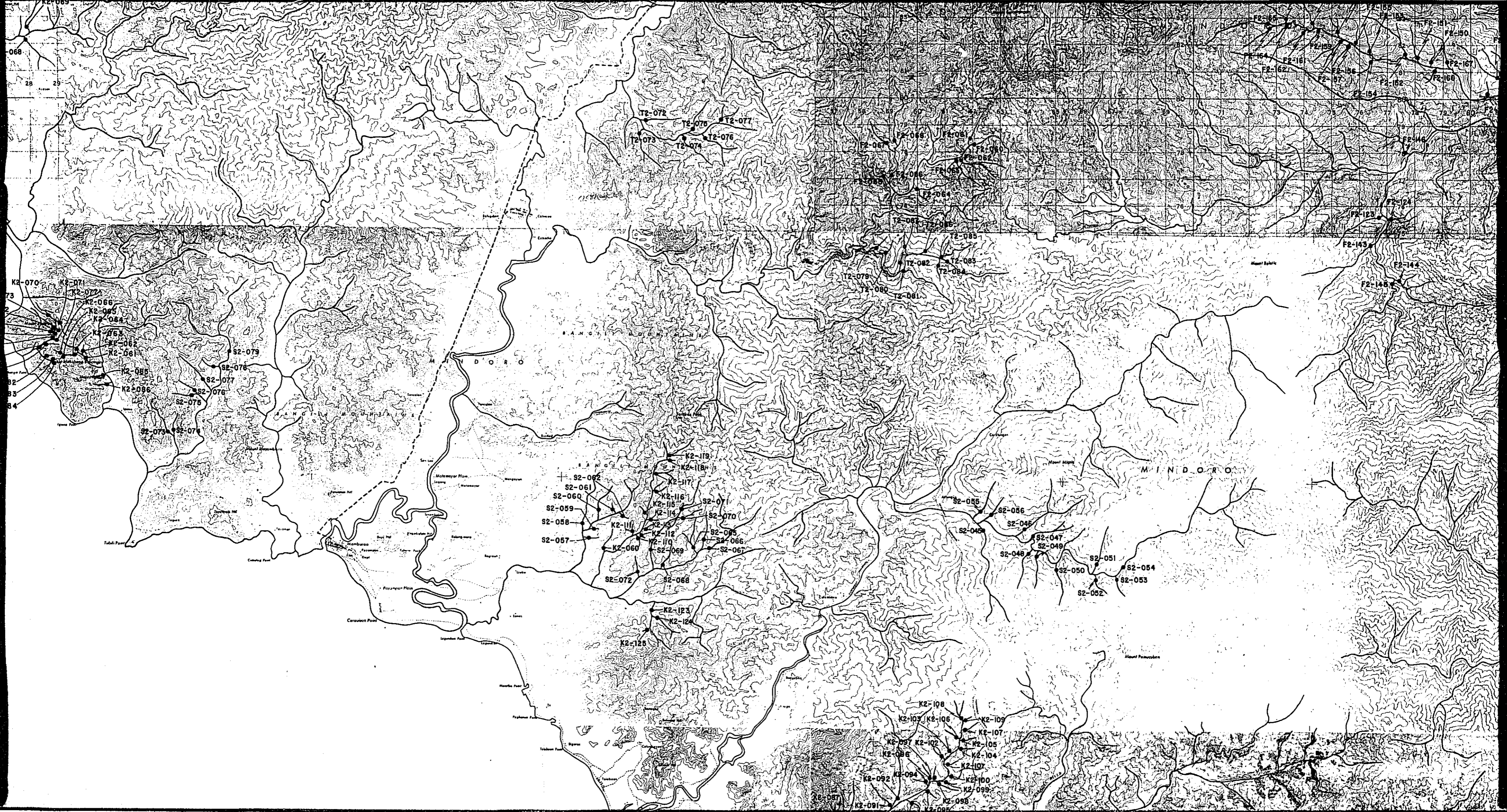
JAPAN INTERNATIONAL COOPERATION AGENCY  
METAL MINING AGENCY OF JAPAN  
July 1983

Prepared by Bishimetal Exploration Co., Ltd.

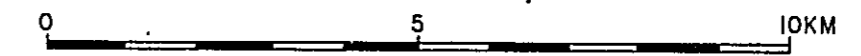
Scale 1:100,000








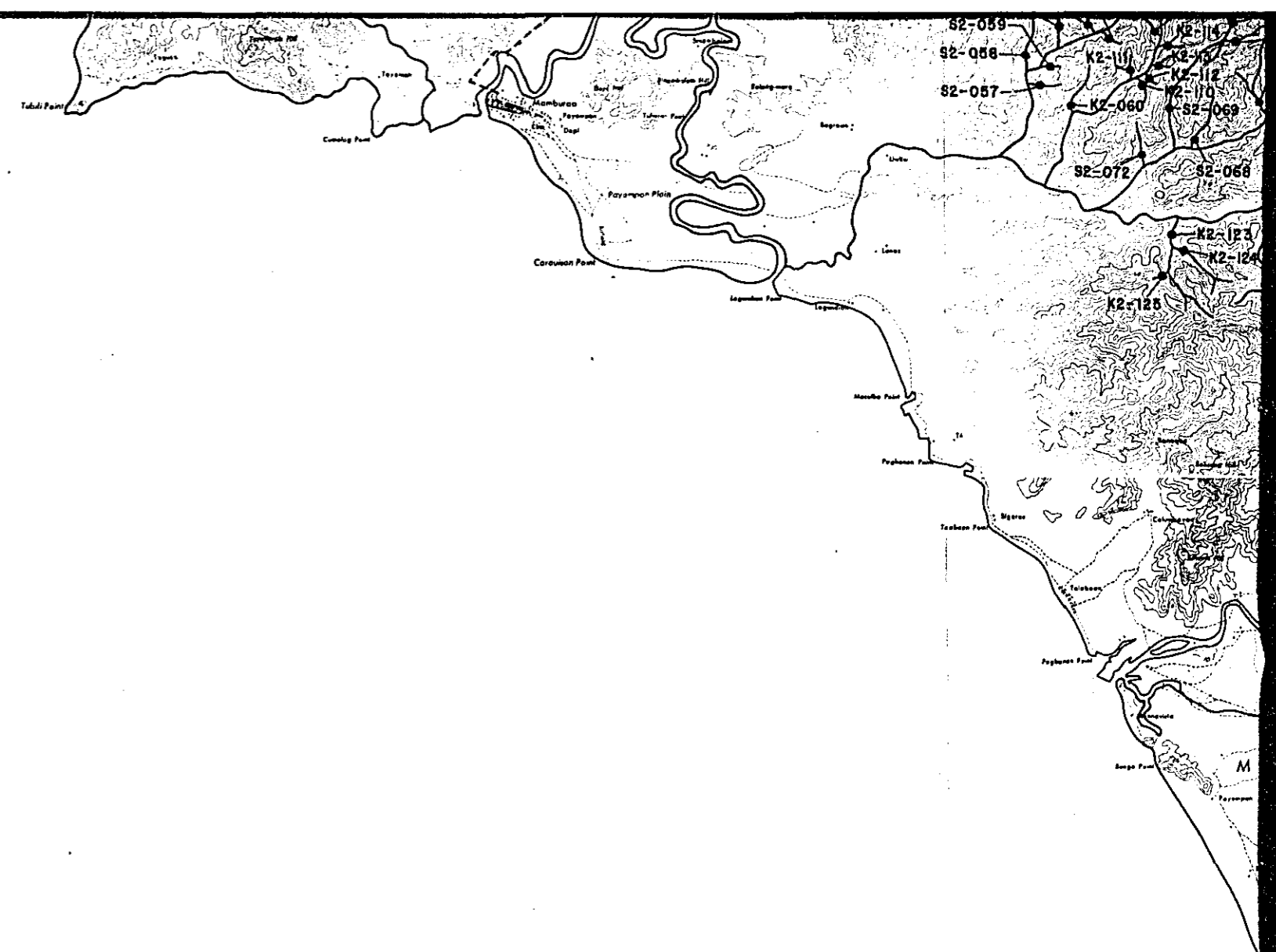
Scale 1:100,000



LEGEND

● S2-77 Sampling location and sample number

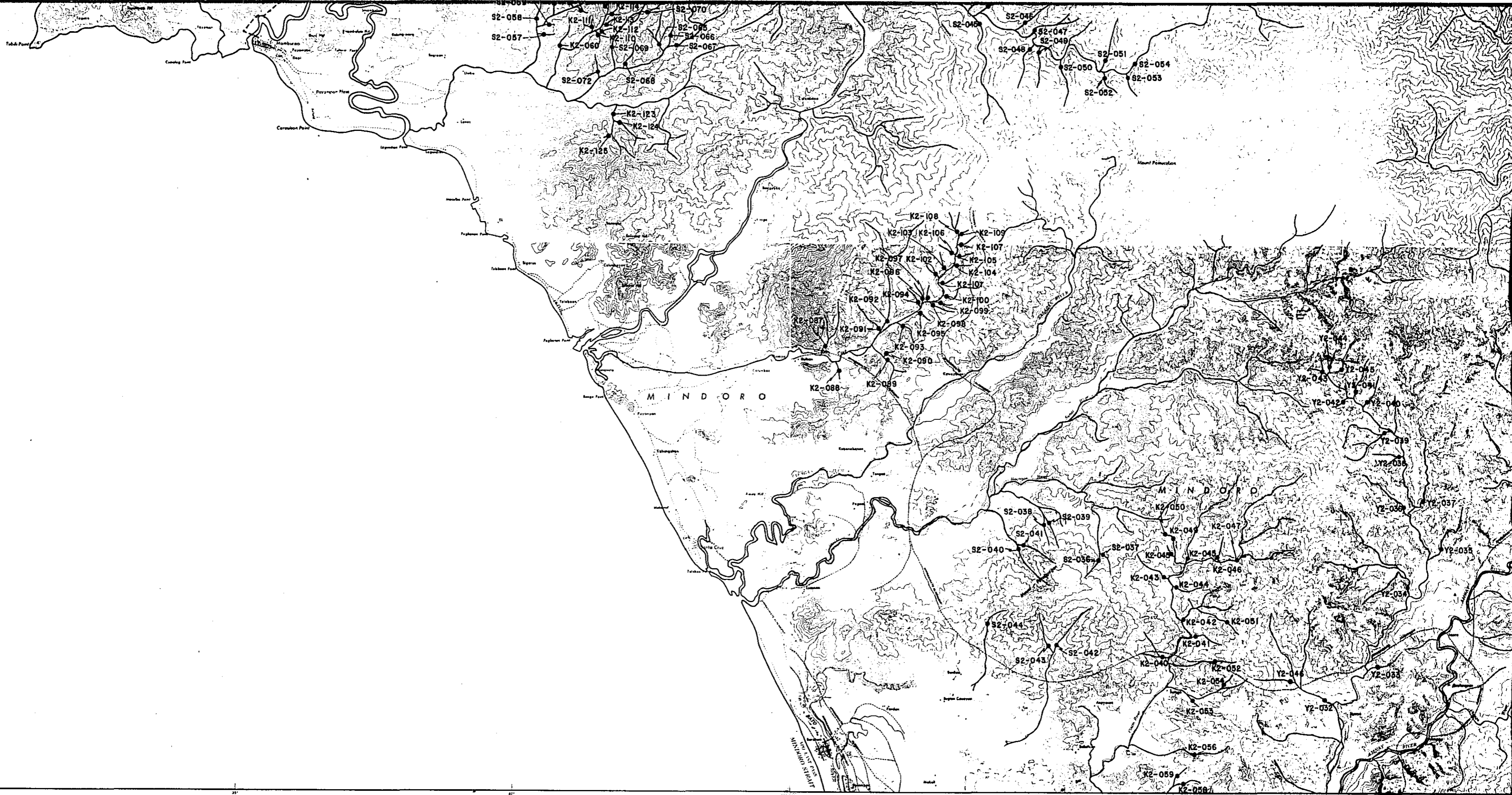




13°00'  
120°15'

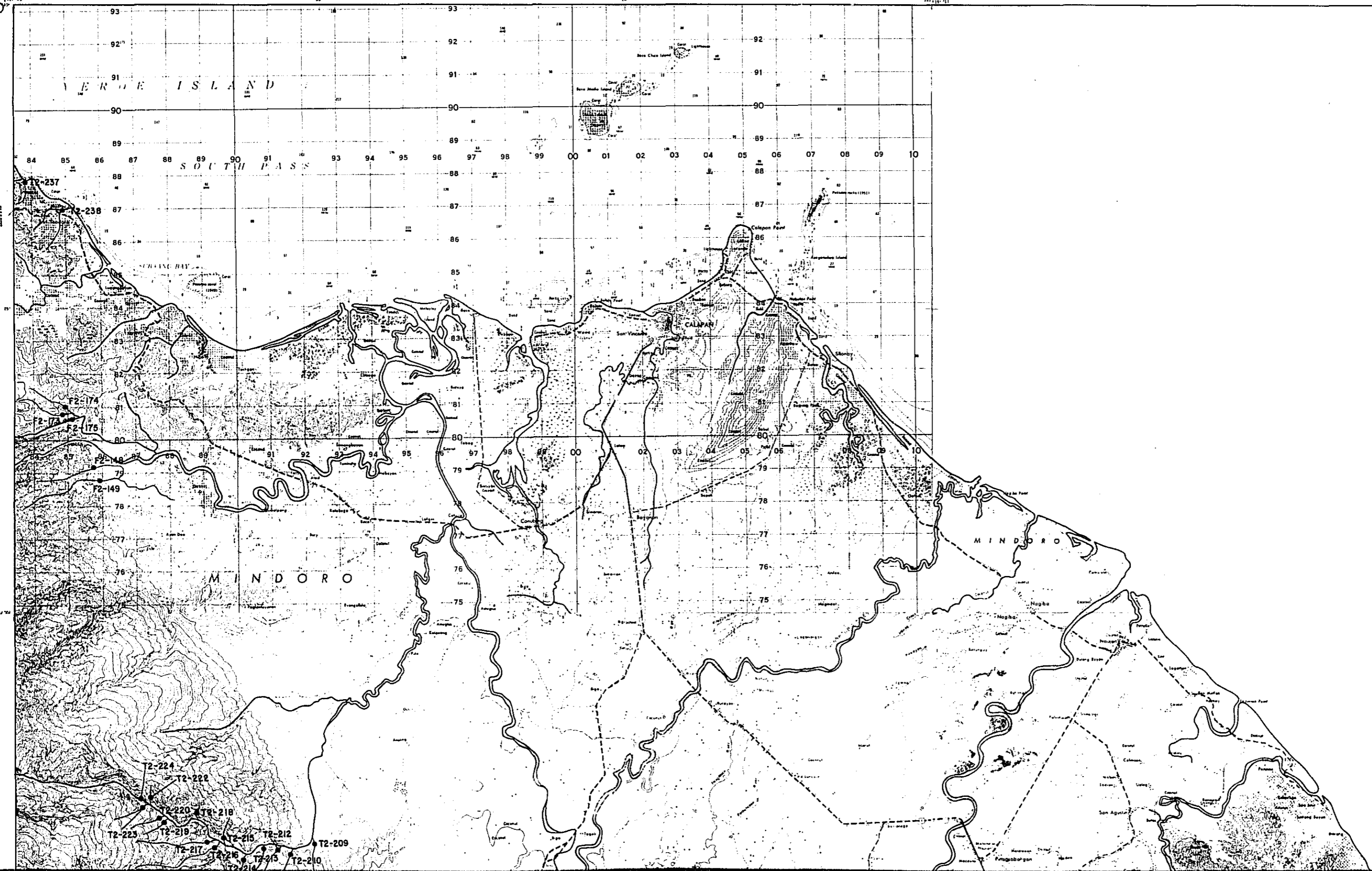
13°

120°





13° 30' 00"



VERDE ISLAND

SOUTH PASS

SARANGANI BAY

CALAPAN

MINDORO

MINDORO

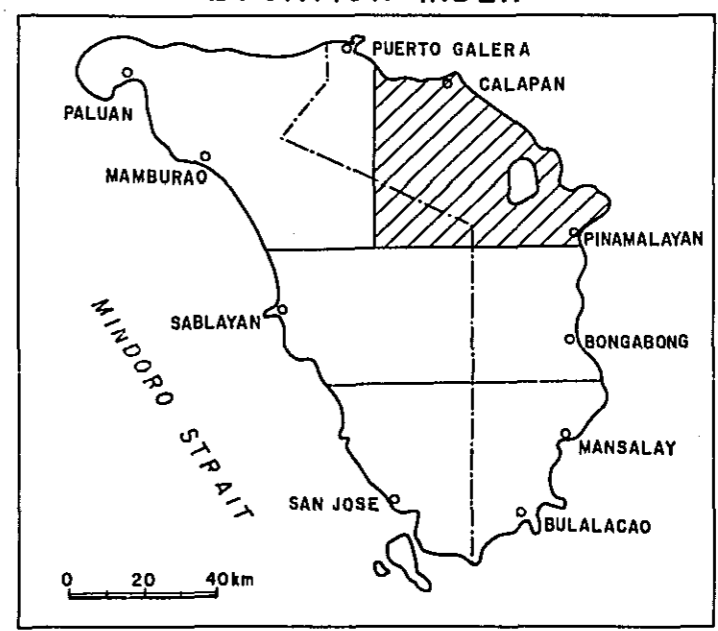
T2-224  
T2-222  
T2-220  
T2-218  
T2-225  
T2-219  
T2-217  
T2-216  
T2-215  
T2-212  
T2-209  
T2-210



GEOLOGICAL SURVEY  
OF  
MINDORO ISLAND, PHILIPPINES  
(PHASE II)

Location Map of  
Stream Sediment Samples


LOCATION INDEX



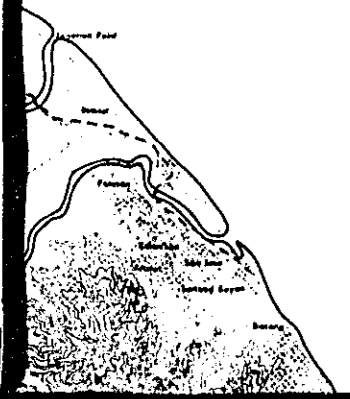
JAPAN INTERNATIONAL COOPERATION AGENCY  
METAL MINING AGENCY OF JAPAN  
July 1983

Prepared by Bishimetal Exploration Co., Ltd.

Scale 1 : 100,000



121°35'  
13°30'



M I N D O R O

M I N D O R O

M I N D O R O

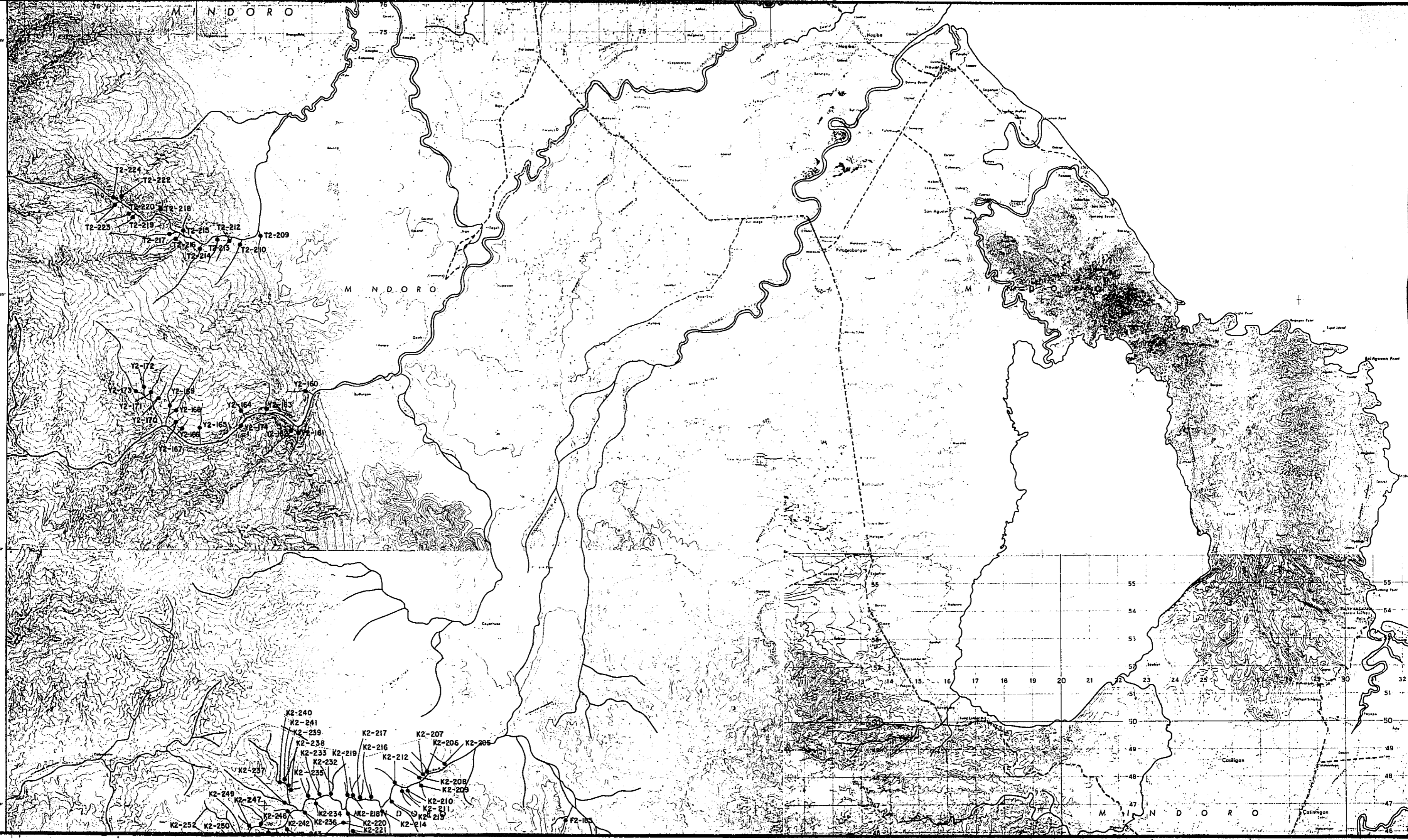
T2-224  
T2-222  
T2-220  
T2-218  
T2-225  
T2-219  
T2-217  
T2-215  
T2-212  
T2-209  
T2-210  
T2-214

Y2-172  
Y2-173  
Y2-171  
Y2-170  
Y2-169  
Y2-168  
Y2-167  
Y2-166  
Y2-165  
Y2-164  
Y2-163  
Y2-162  
Y2-161

K2-240  
K2-241  
K2-239  
K2-238  
K2-235  
K2-233  
K2-232  
K2-231  
K2-230  
K2-229  
K2-228  
K2-227  
K2-226  
K2-225  
K2-224  
K2-223  
K2-222  
K2-221  
K2-220  
K2-219  
K2-218  
K2-217  
K2-216  
K2-215  
K2-214  
K2-213  
K2-212  
K2-211  
K2-210  
K2-209  
K2-208  
K2-207  
K2-206  
K2-205  
K2-204  
K2-203  
K2-202  
K2-201  
K2-200  
K2-199  
K2-198  
K2-197  
K2-196  
K2-195  
K2-194  
K2-193  
K2-192  
K2-191  
K2-190  
K2-189  
K2-188  
K2-187  
K2-186  
K2-185  
K2-184  
K2-183  
K2-182  
K2-181  
K2-180  
K2-179  
K2-178  
K2-177  
K2-176  
K2-175  
K2-174  
K2-173  
K2-172  
K2-171  
K2-170  
K2-169  
K2-168  
K2-167  
K2-166  
K2-165  
K2-164  
K2-163  
K2-162  
K2-161  
K2-160  
K2-159  
K2-158  
K2-157  
K2-156  
K2-155  
K2-154  
K2-153  
K2-152  
K2-151  
K2-150  
K2-149  
K2-148  
K2-147  
K2-146  
K2-145  
K2-144  
K2-143  
K2-142  
K2-141  
K2-140  
K2-139  
K2-138  
K2-137  
K2-136  
K2-135  
K2-134  
K2-133  
K2-132  
K2-131  
K2-130  
K2-129  
K2-128  
K2-127  
K2-126  
K2-125  
K2-124  
K2-123  
K2-122  
K2-121  
K2-120  
K2-119  
K2-118  
K2-117  
K2-116  
K2-115  
K2-114  
K2-113  
K2-112  
K2-111  
K2-110  
K2-109  
K2-108  
K2-107  
K2-106  
K2-105  
K2-104  
K2-103  
K2-102  
K2-101  
K2-100  
K2-99  
K2-98  
K2-97  
K2-96  
K2-95  
K2-94  
K2-93  
K2-92  
K2-91  
K2-90  
K2-89  
K2-88  
K2-87  
K2-86  
K2-85  
K2-84  
K2-83  
K2-82  
K2-81  
K2-80  
K2-79  
K2-78  
K2-77  
K2-76  
K2-75  
K2-74  
K2-73  
K2-72  
K2-71  
K2-70  
K2-69  
K2-68  
K2-67  
K2-66  
K2-65  
K2-64  
K2-63  
K2-62  
K2-61  
K2-60  
K2-59  
K2-58  
K2-57  
K2-56  
K2-55  
K2-54  
K2-53  
K2-52  
K2-51  
K2-50  
K2-49  
K2-48  
K2-47  
K2-46  
K2-45  
K2-44  
K2-43  
K2-42  
K2-41  
K2-40  
K2-39  
K2-38  
K2-37  
K2-36  
K2-35  
K2-34  
K2-33  
K2-32  
K2-31  
K2-30  
K2-29  
K2-28  
K2-27  
K2-26  
K2-25  
K2-24  
K2-23  
K2-22  
K2-21  
K2-20  
K2-19  
K2-18  
K2-17  
K2-16  
K2-15  
K2-14  
K2-13  
K2-12  
K2-11  
K2-10  
K2-9  
K2-8  
K2-7  
K2-6  
K2-5  
K2-4  
K2-3  
K2-2  
K2-1

76  
75  
74  
73  
72  
71  
70  
69  
68  
67  
66  
65  
64  
63  
62  
61  
60  
59  
58  
57  
56  
55  
54  
53  
52  
51  
50  
49  
48  
47  
46

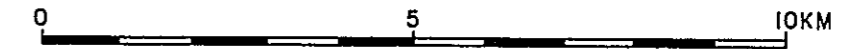
55  
54  
53  
52  
51  
50  
49  
48  
47  
46



JAPAN INTERNATIONAL COOPERATION AGENCY  
METAL MINING AGENCY OF JAPAN  
July 1983

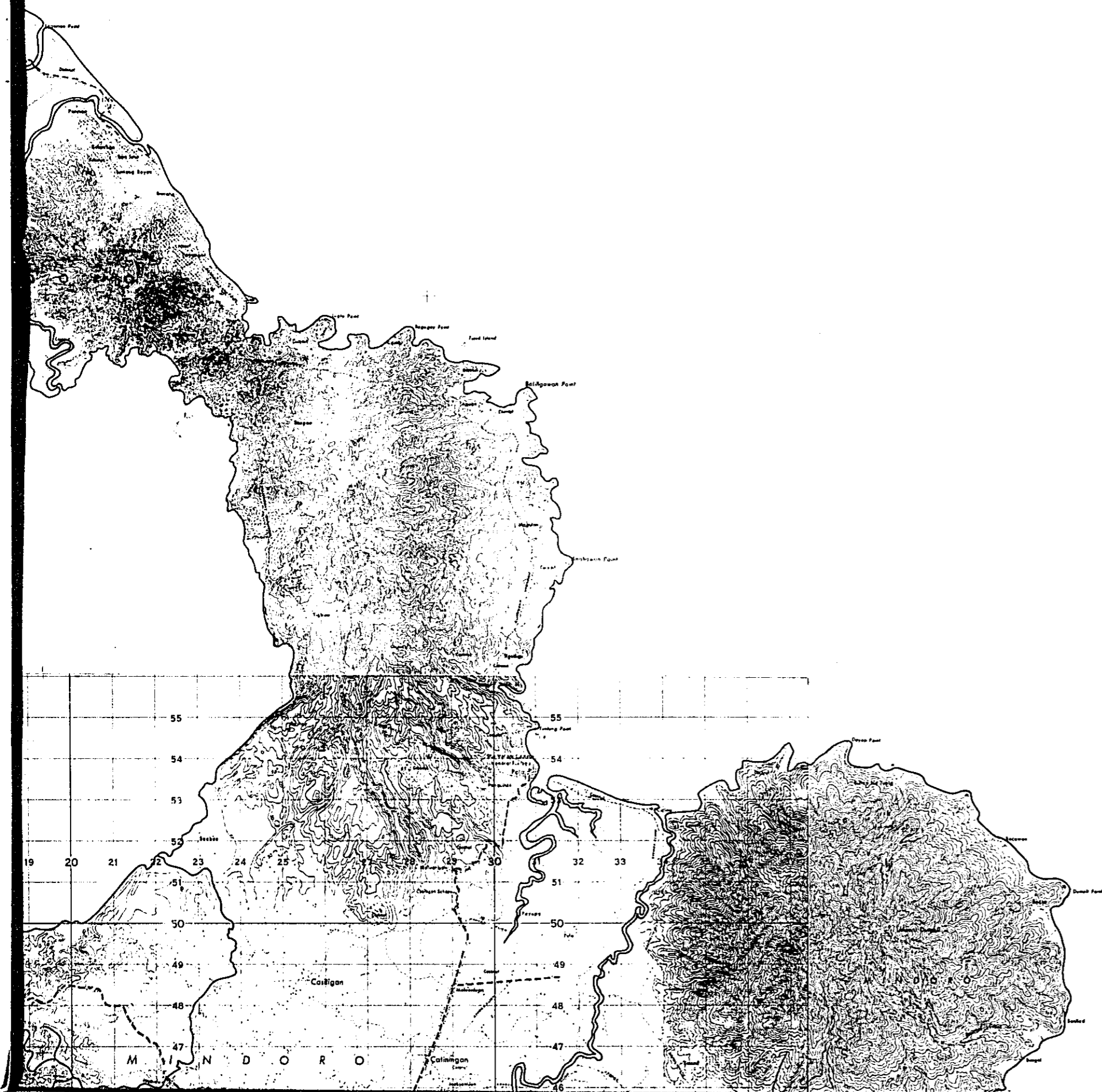
Prepared by Bishimetal Exploration Co., Ltd.

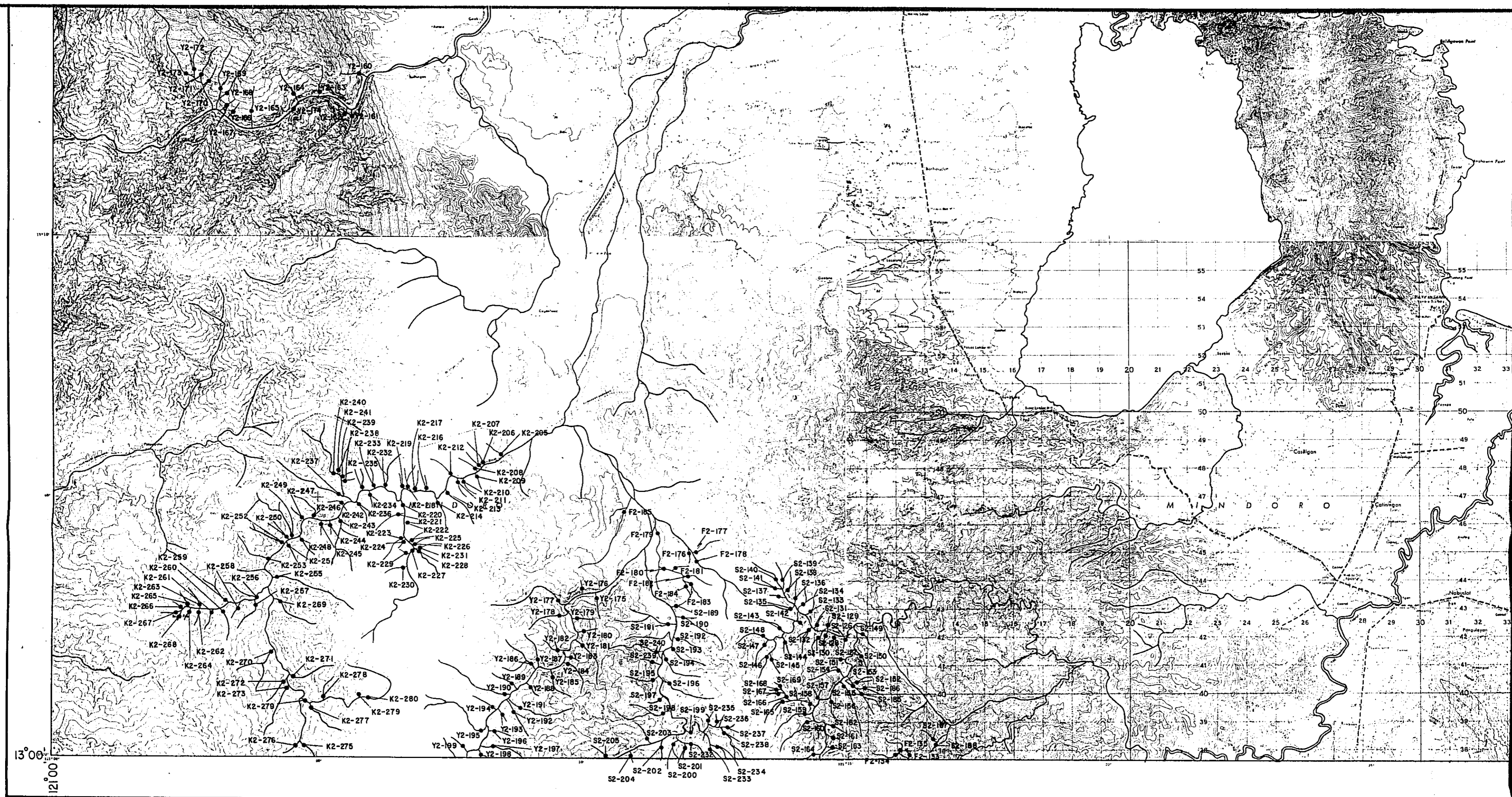
Scale 1 : 100,000



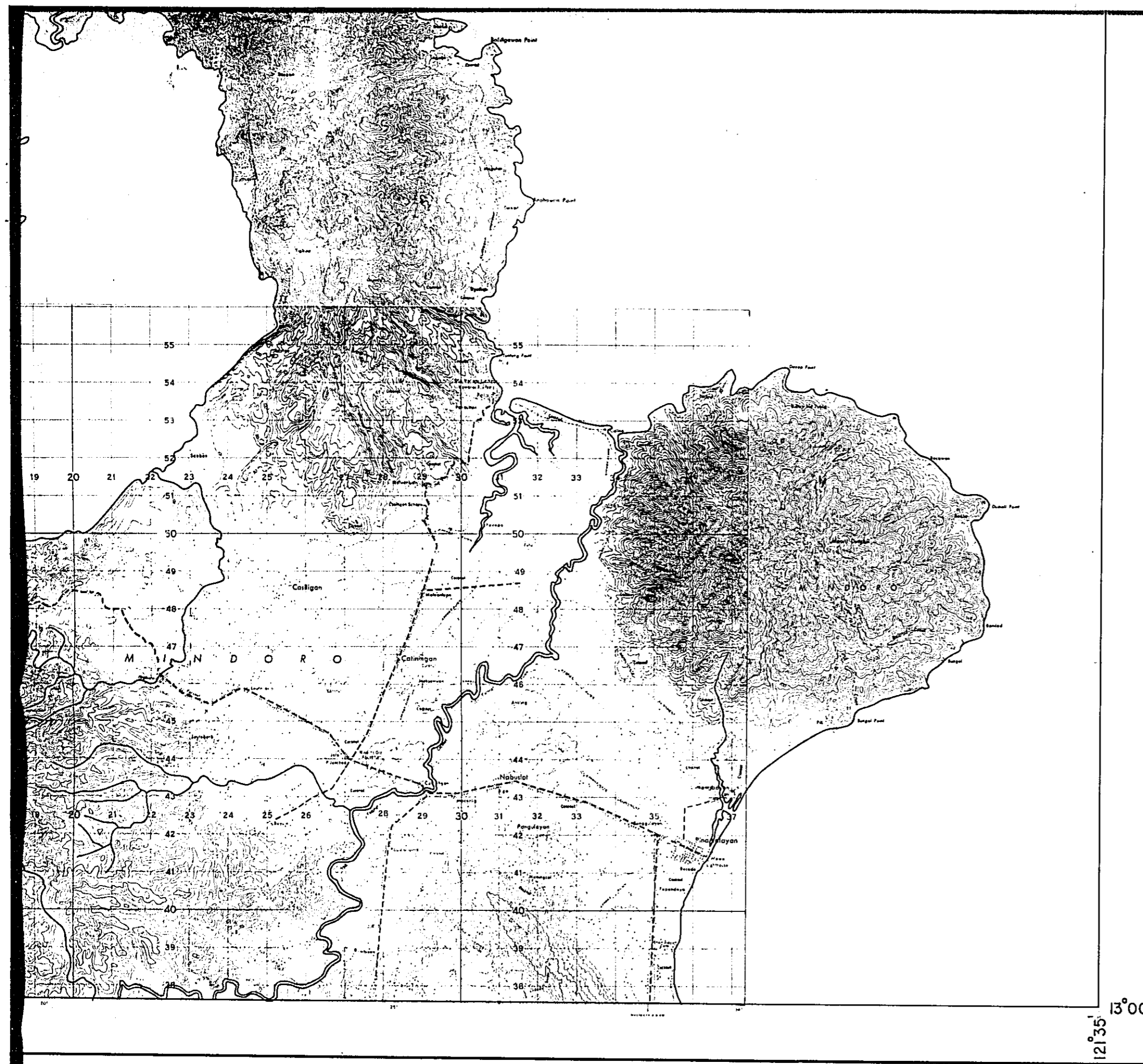
LEGEND

- S2-77 Sampling location and sample number





13°00'  
121°00'

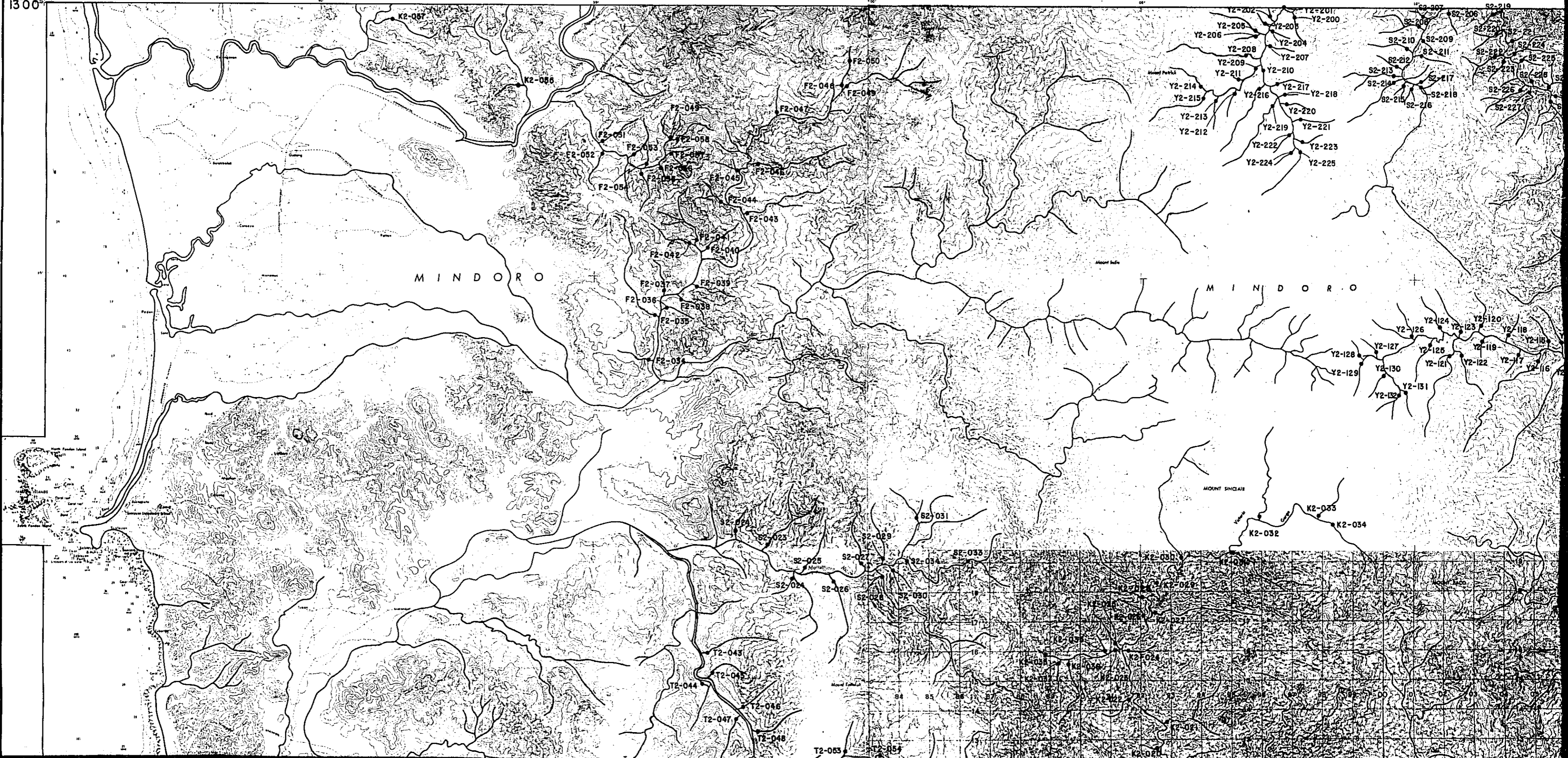


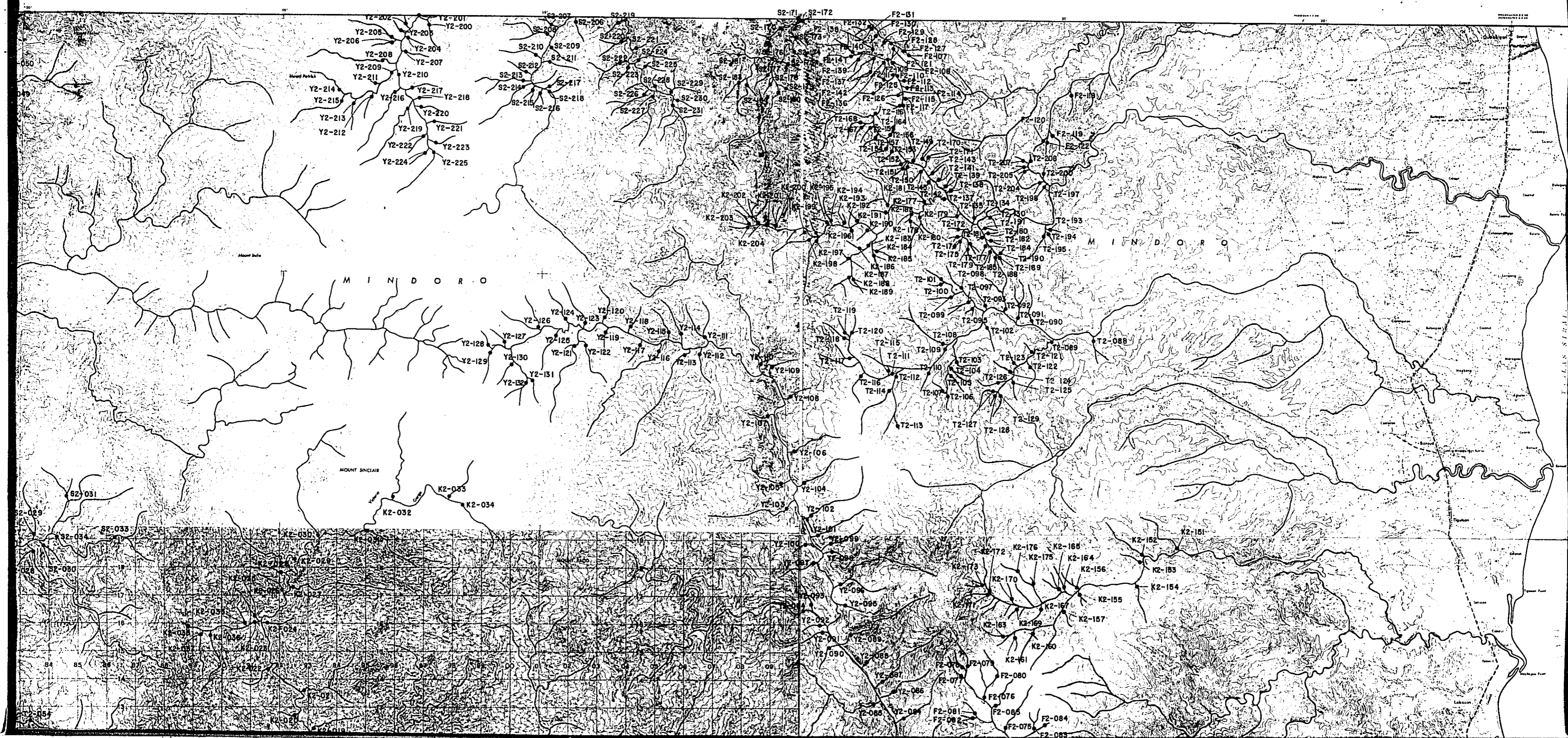
# LEGEND

• S2-77 Sampling location and sample number

121°35' 13°00'

13°00'  
120°45'

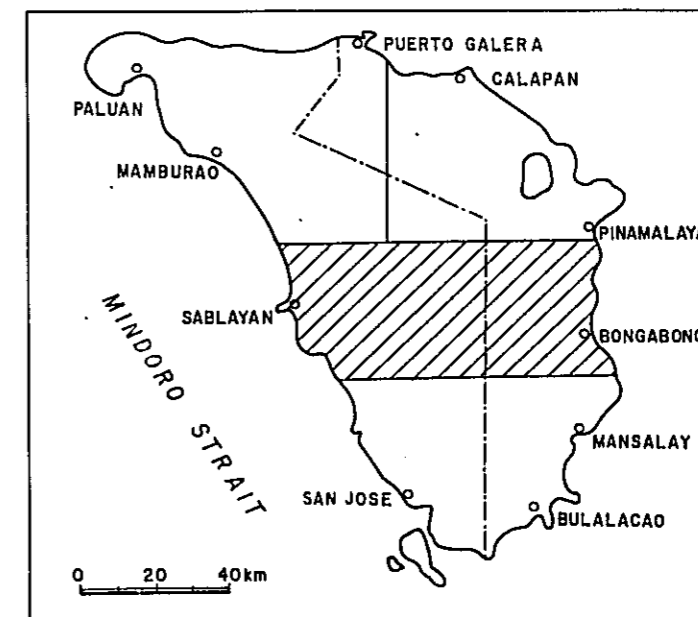




# GEOLOGICAL SURVEY OF MINDORO ISLAND, PHILIPPINES (PHASE II)

## Location Map of Stream Sediment Samples

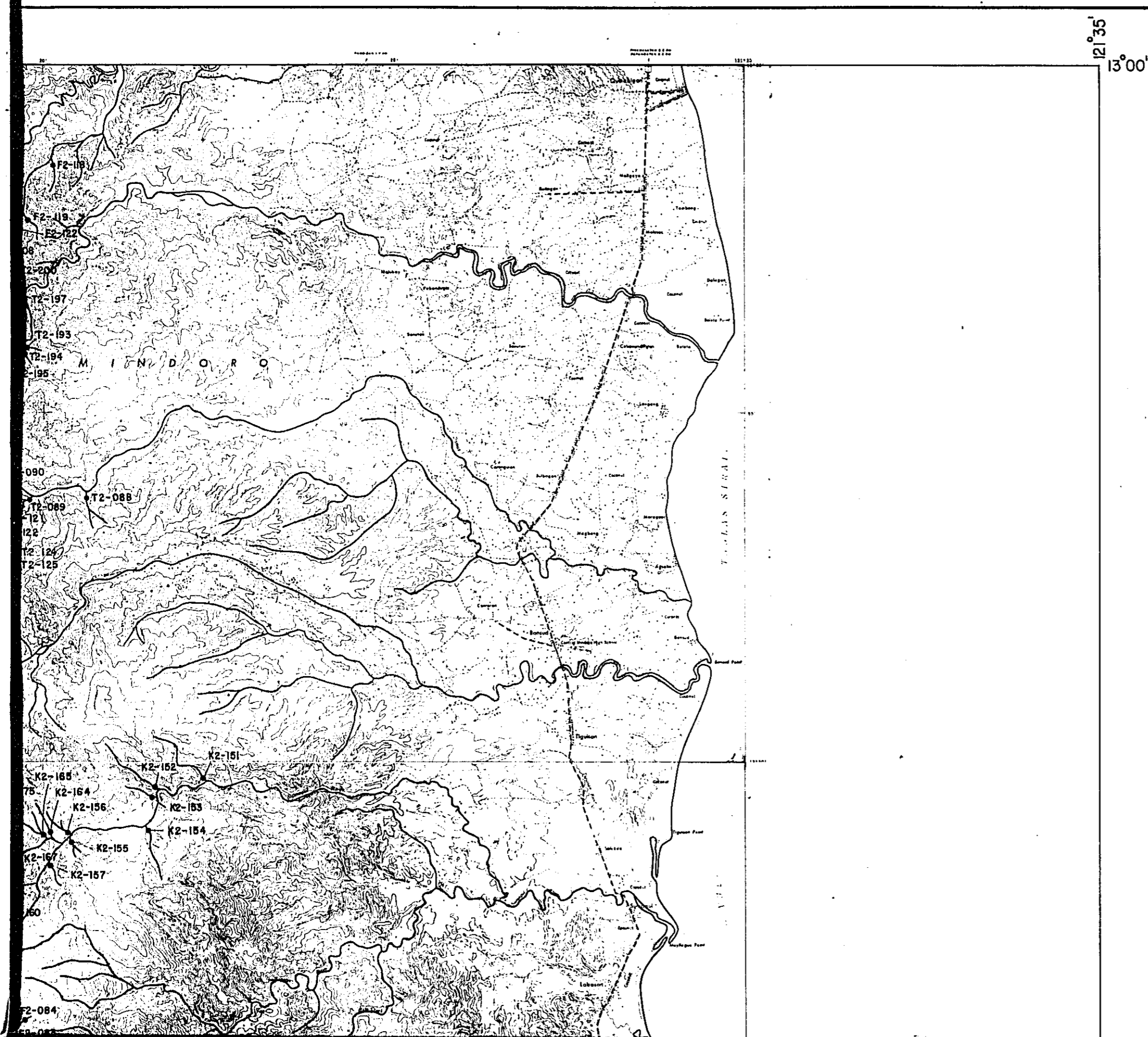
LOCATION INDEX



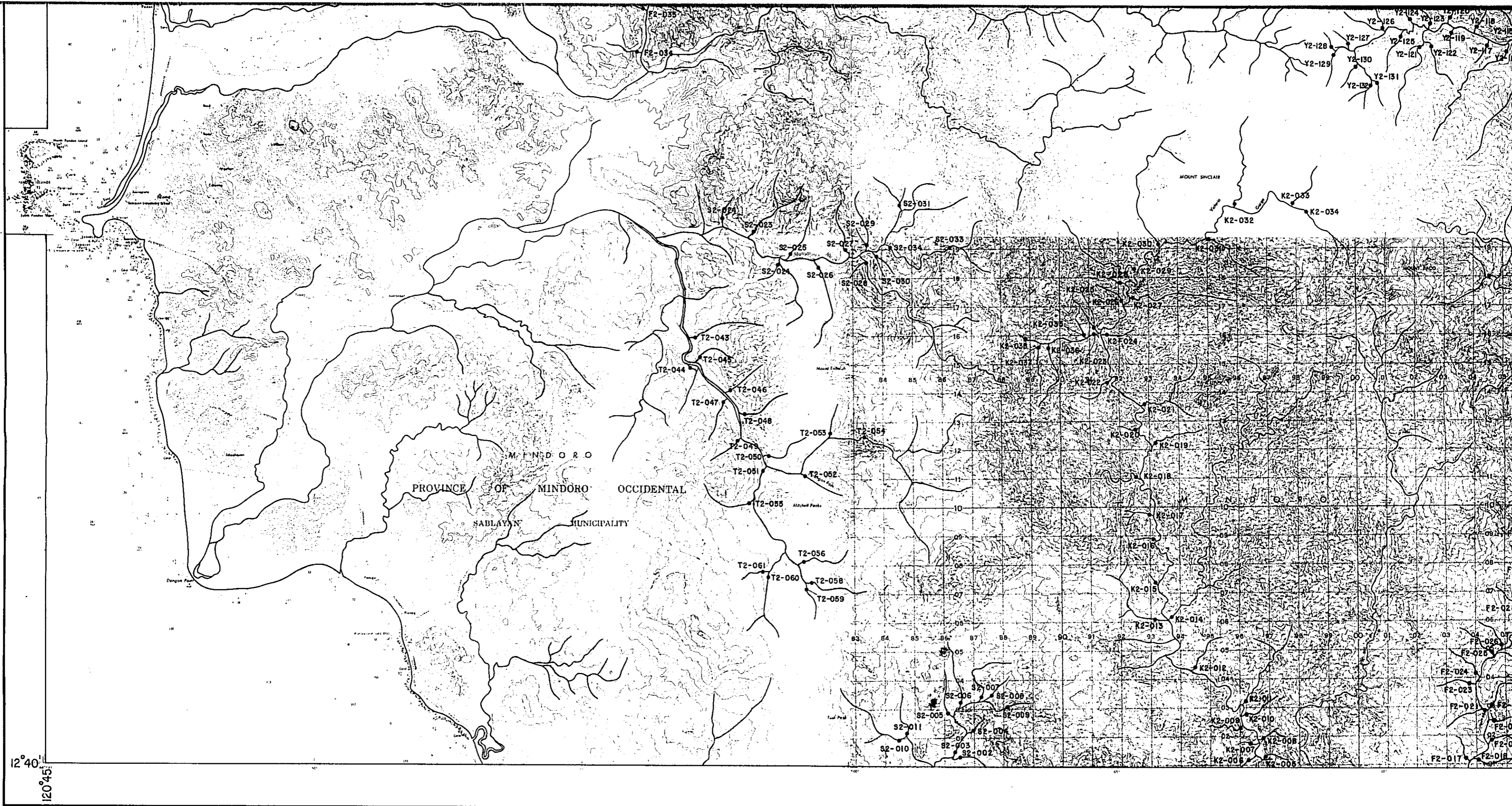
JAPAN INTERNATIONAL COOPERATION AGENCY  
METAL MINING AGENCY OF JAPAN  
July 1983

Prepared by Bishimetal Exploration Co., Ltd.

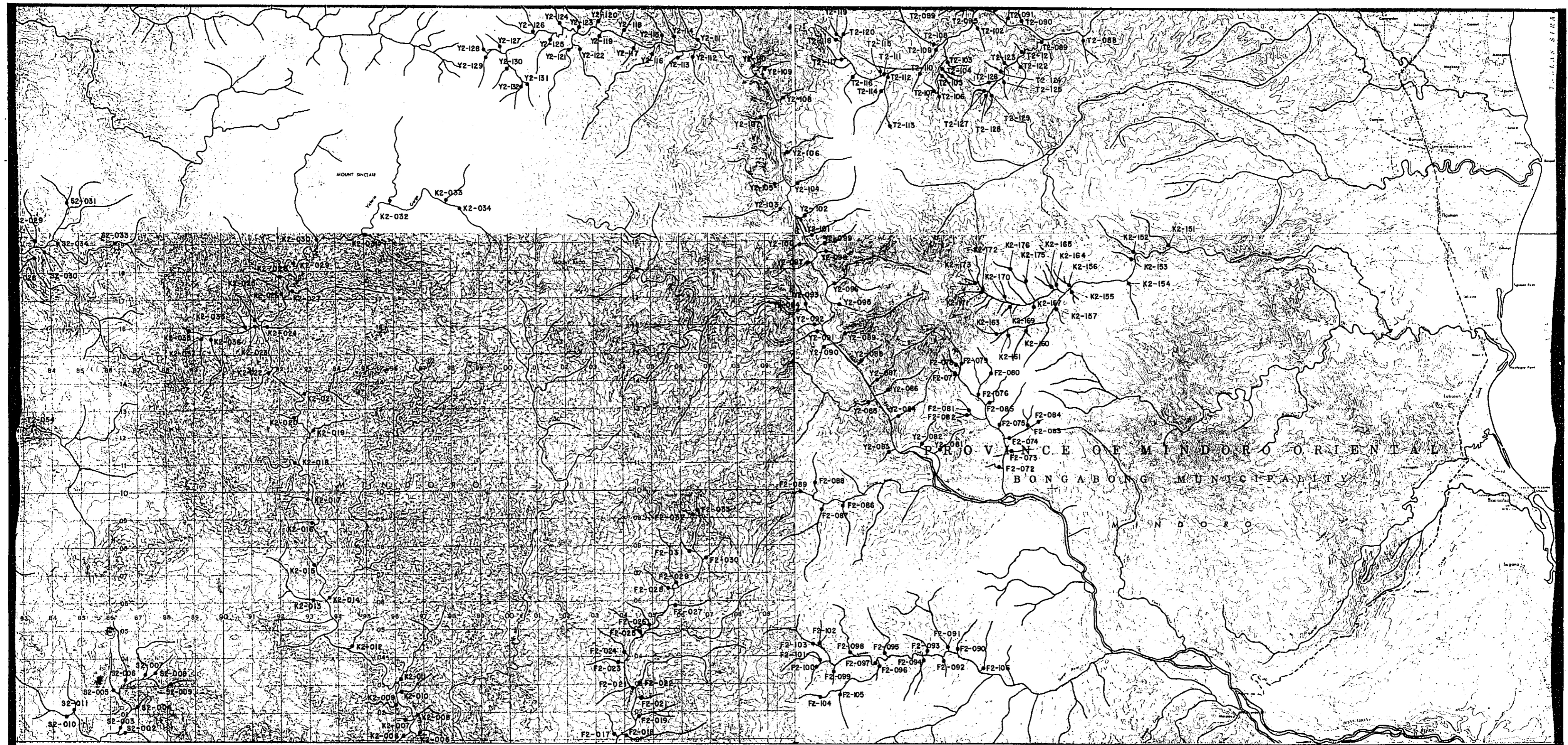
Scale 1 : 100,000

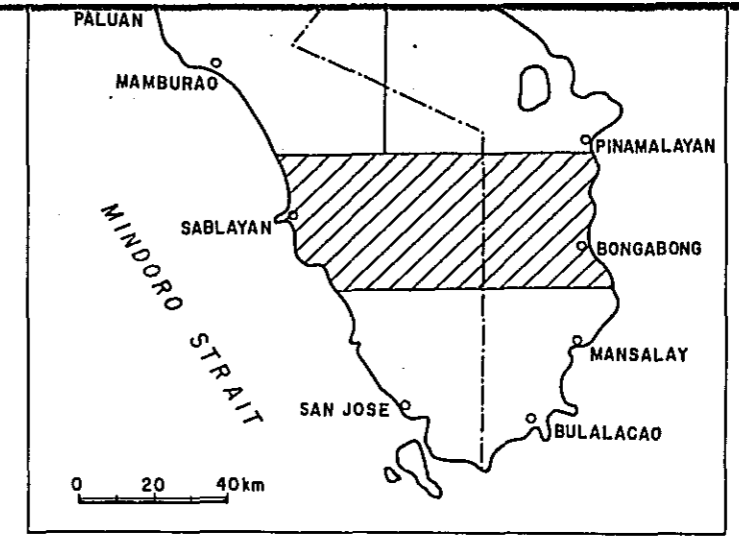
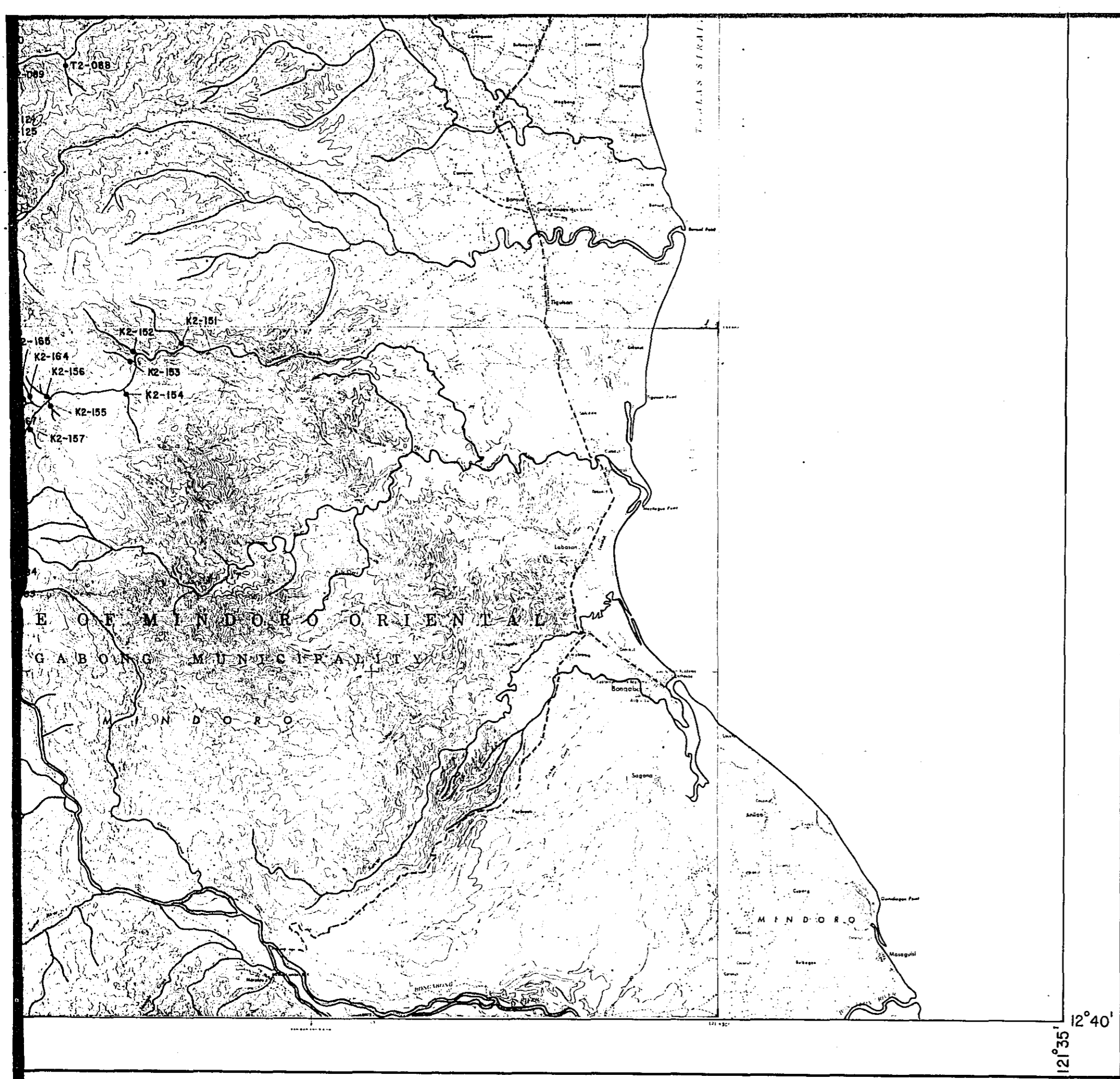






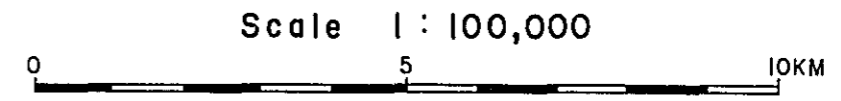
12°40'  
120°45'





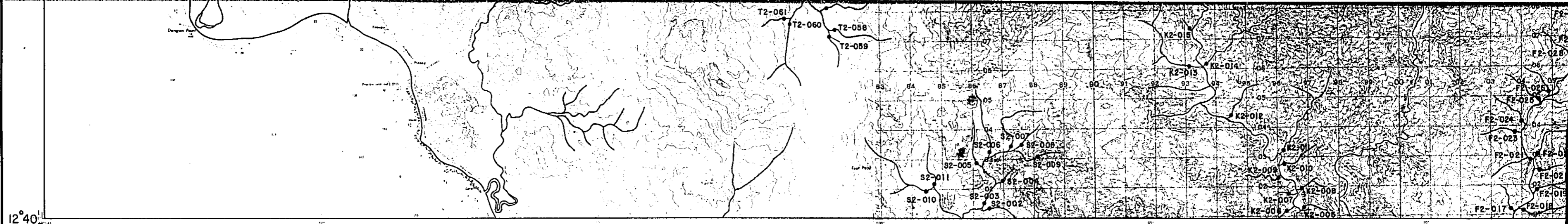
JAPAN INTERNATIONAL COOPERATION AGENCY  
 METAL MINING AGENCY OF JAPAN  
 July 1983

Prepared by Bishimetal Exploration Co., Ltd.

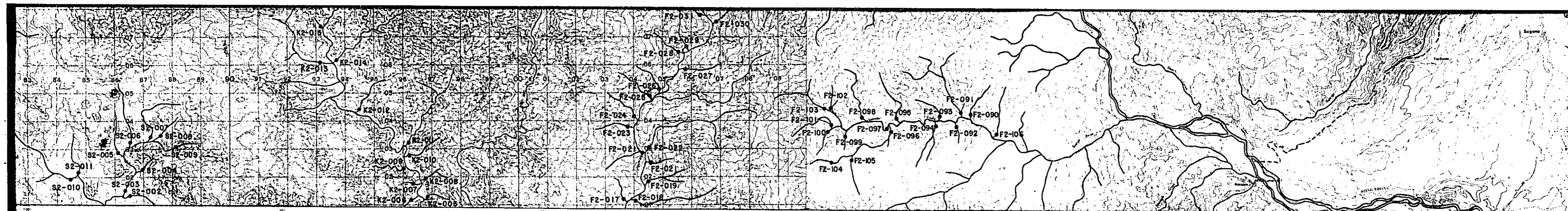


LEGEND

- S2-77 Sampling location and sample number



12°40'  
120°45'



A horizontal line of text or a title, which is mostly illegible due to the high contrast and resolution of the scan. It appears to be a header or a section title for the map above.

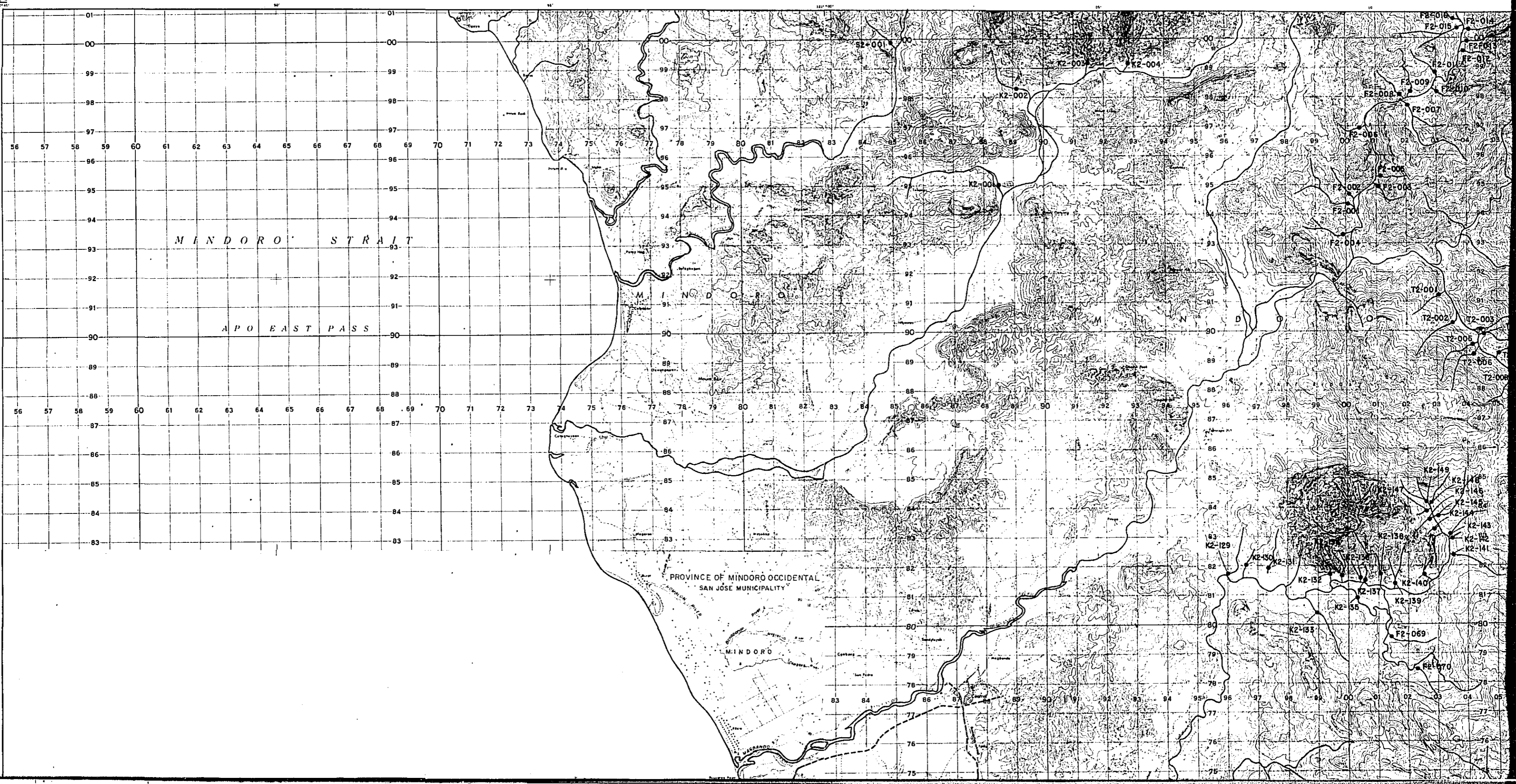
The lower half of the page is a large, mostly blank white area. It contains very faint, illegible text or markings, possibly bleed-through from the reverse side of the paper or a very low-quality scan of a document. There are some scattered dark specks and faint lines, but no readable content is present.



### LEGEND

- S2-77 Sampling location and sample number

12°40' 20"45'

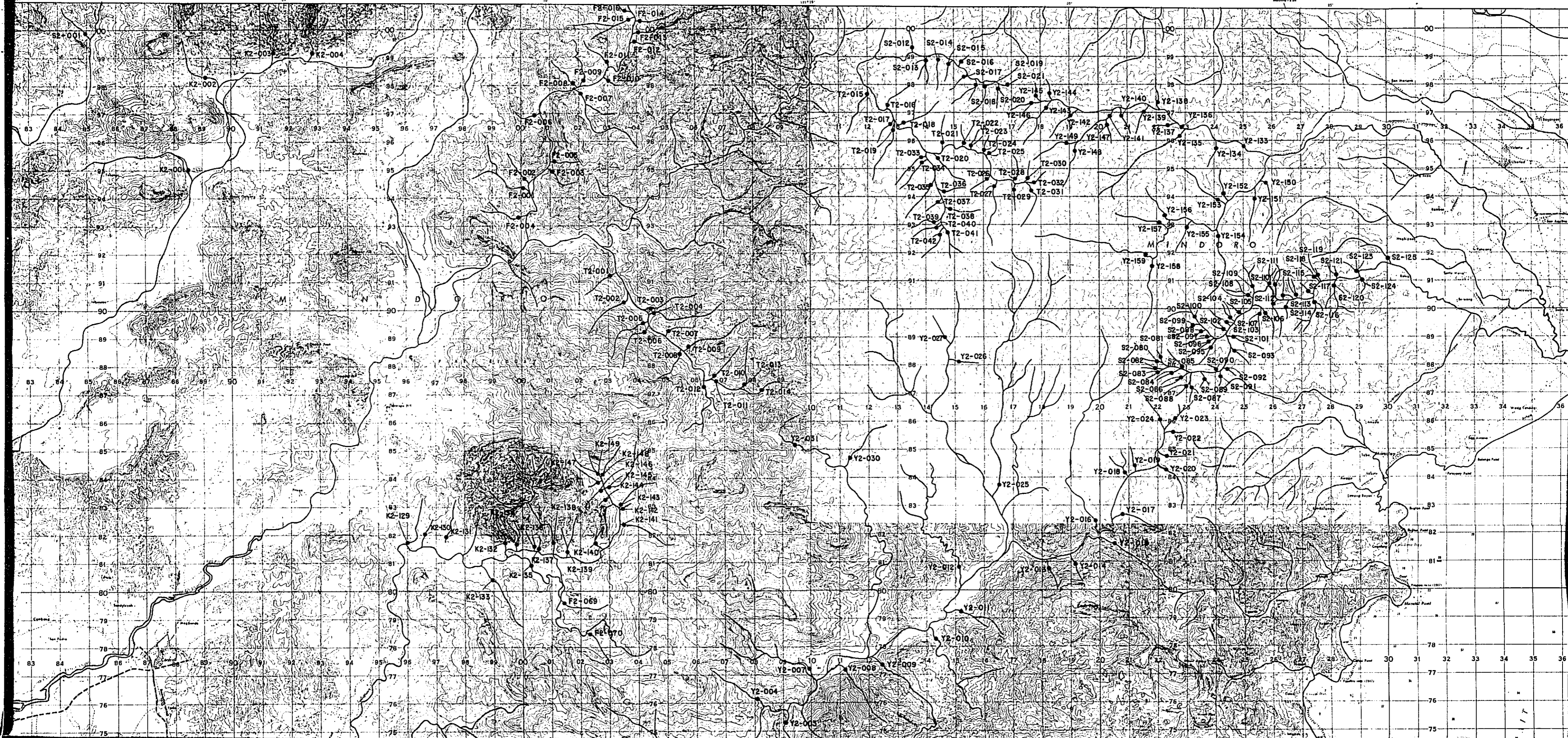


MINDORO STRAIT

APO EAST PASS

PROVINCE OF MINDORO OCCIDENTAL  
SAN JOSE MUNICIPALITY

MINDORO

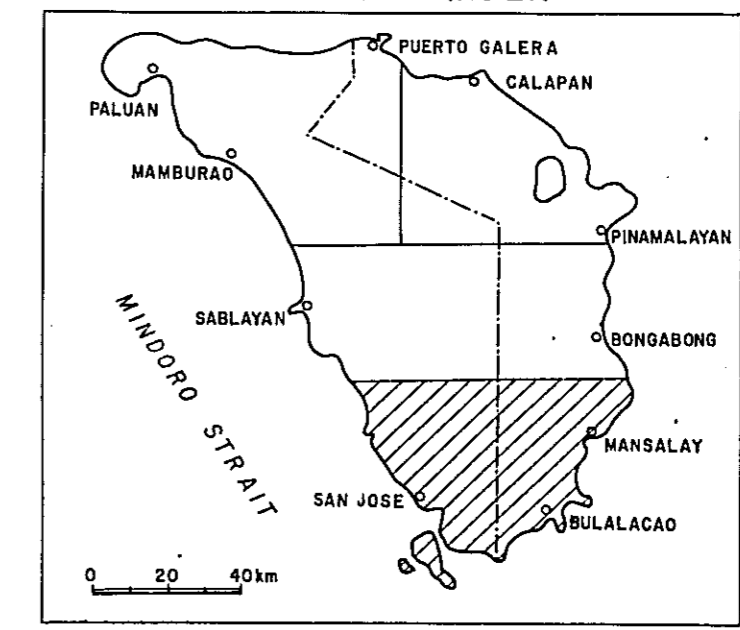




# GEOLOGICAL SURVEY OF MINDORO ISLAND, PHILIPPINES (PHASE II)

## Location Map of Stream Sediment Samples

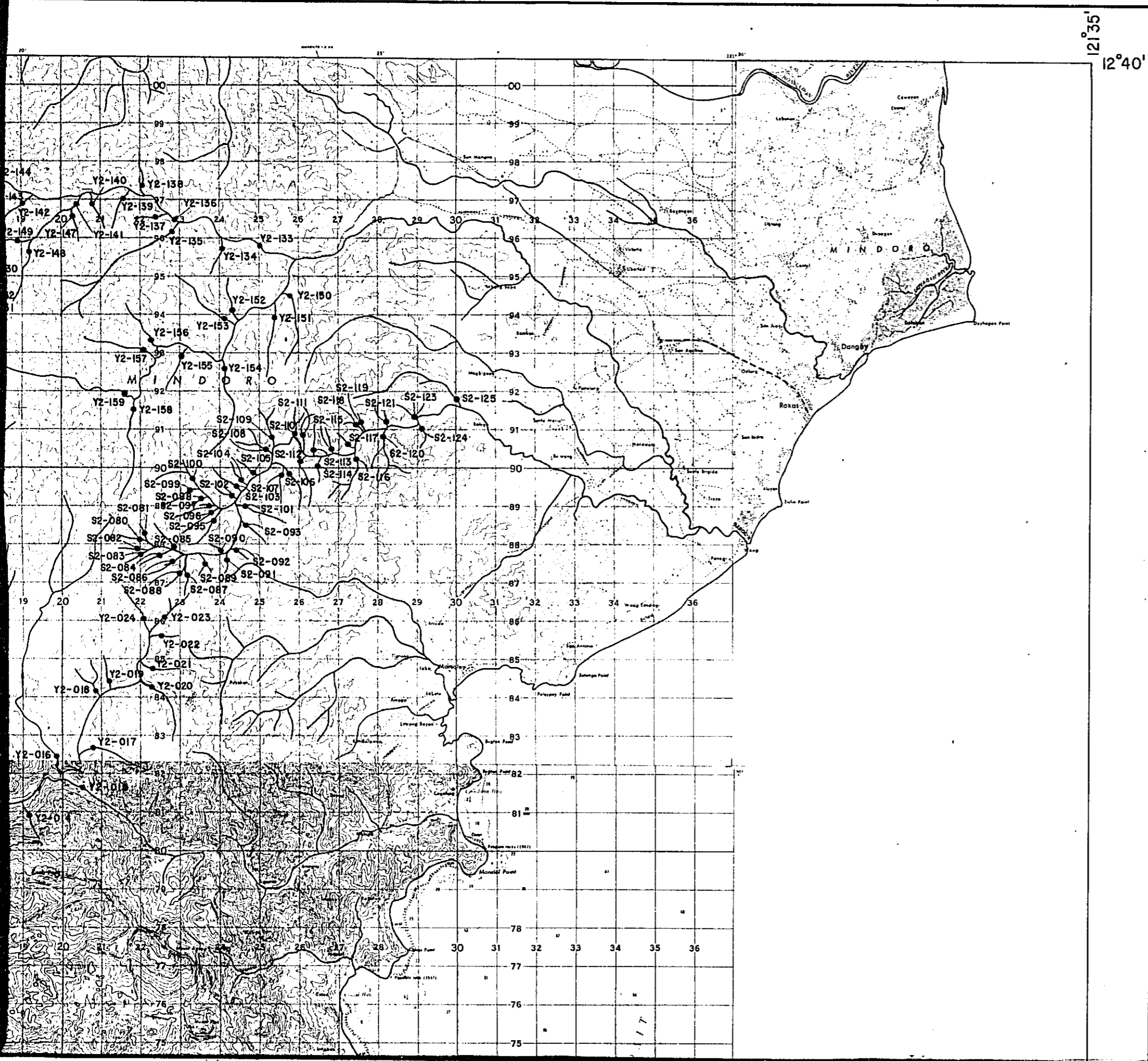
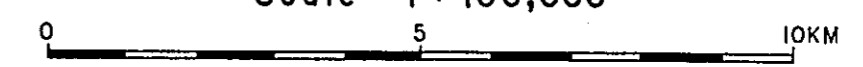
LOCATION INDEX

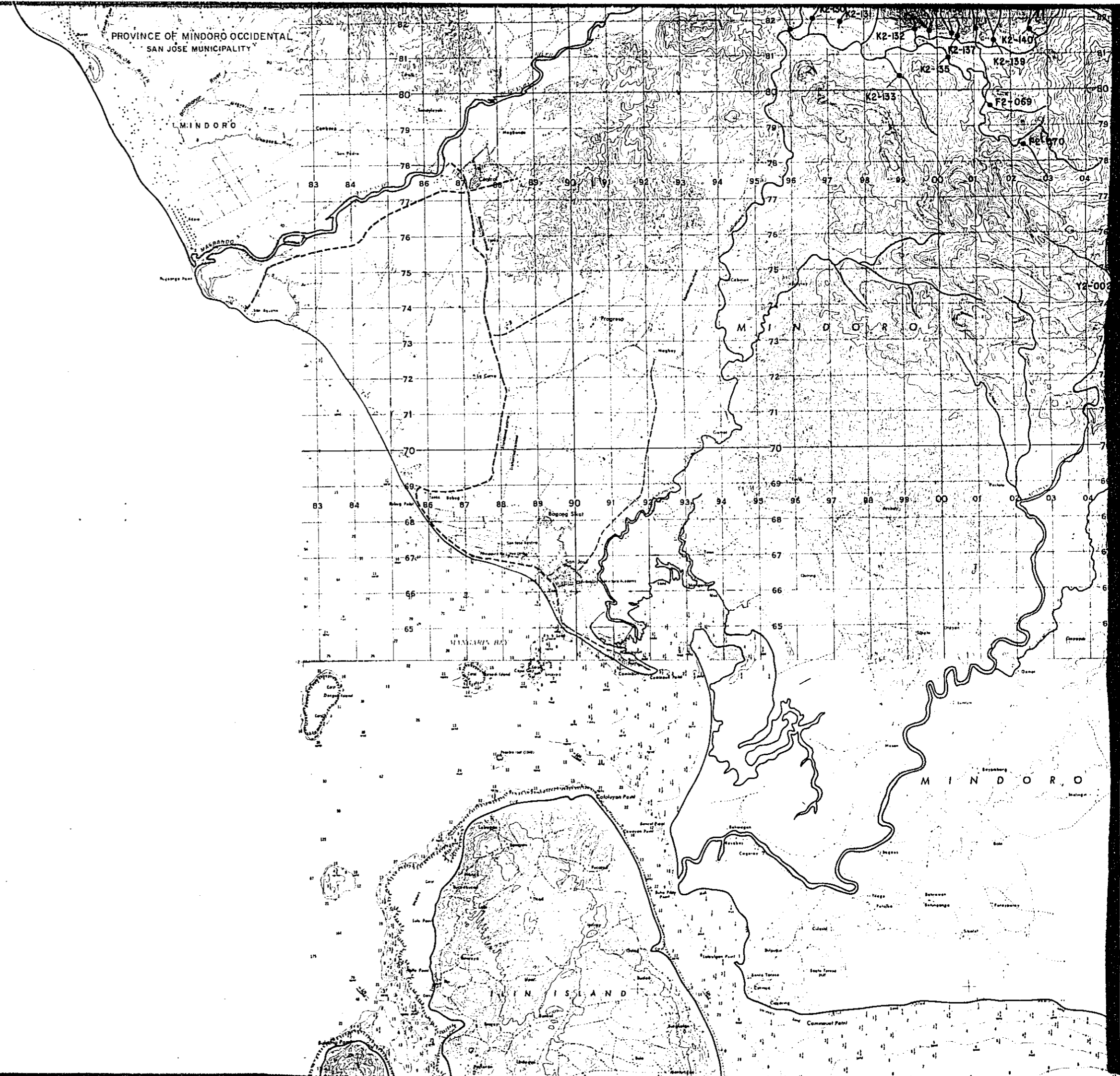


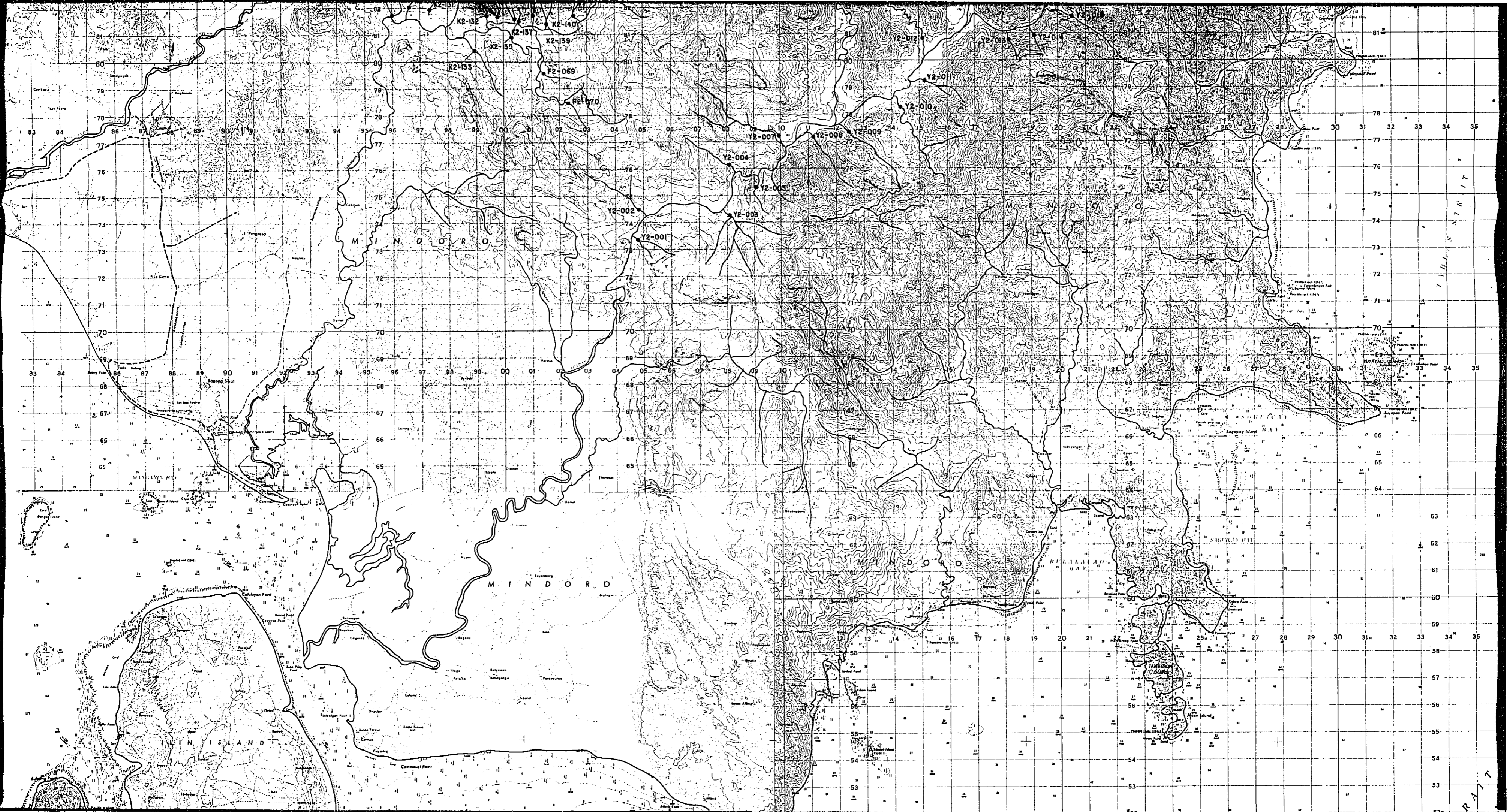
JAPAN INTERNATIONAL COOPERATION AGENCY  
METAL MINING AGENCY OF JAPAN  
July 1983

Prepared by Bishimetal Exploration Co., Ltd.

Scale 1 : 100,000





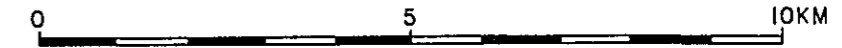


PAT

JAPAN INTERNATIONAL COOPERATION AGENCY  
METAL MINING AGENCY OF JAPAN  
July 1983

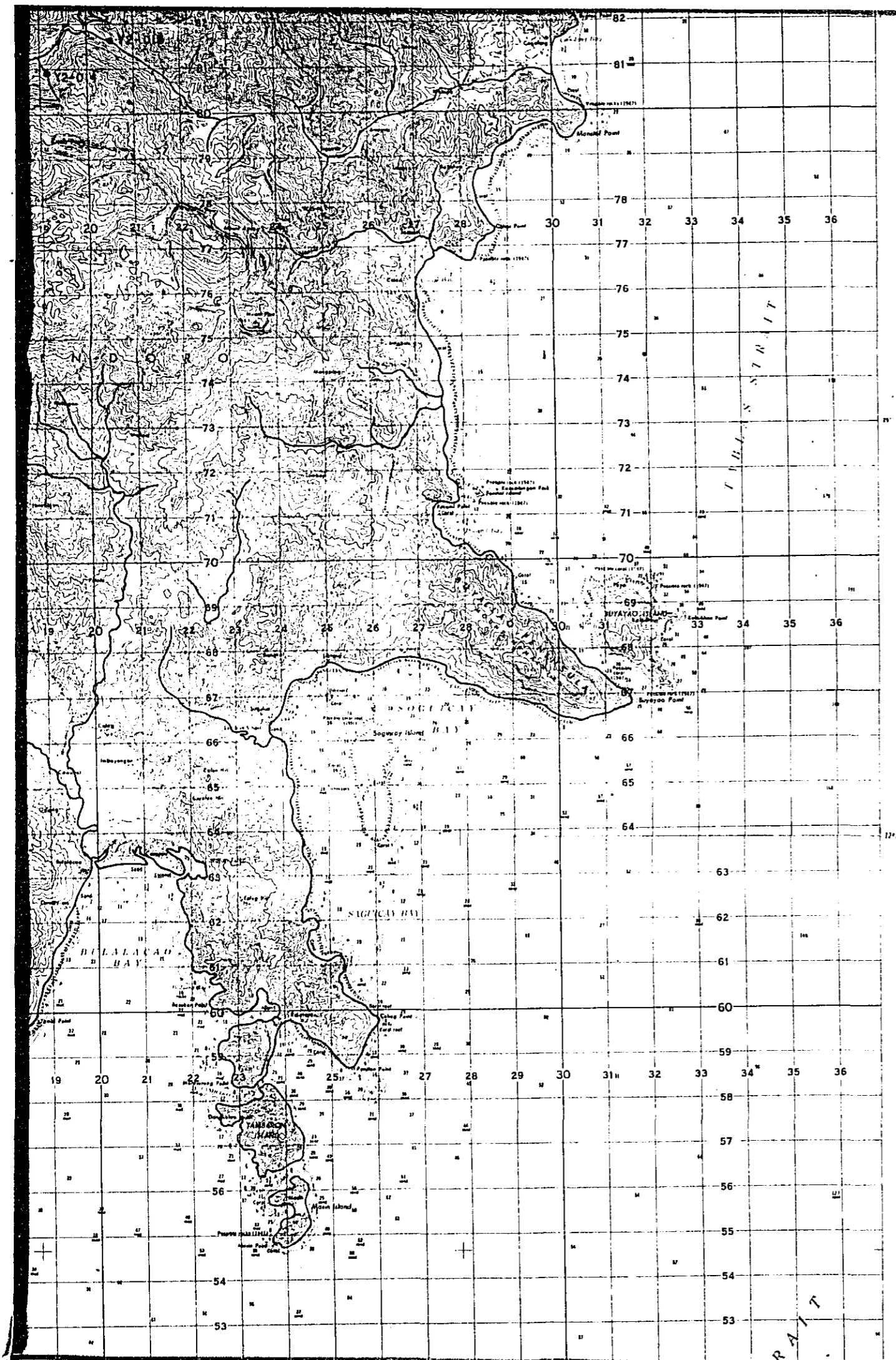
Prepared by Bishimetal Exploration Co., Ltd.

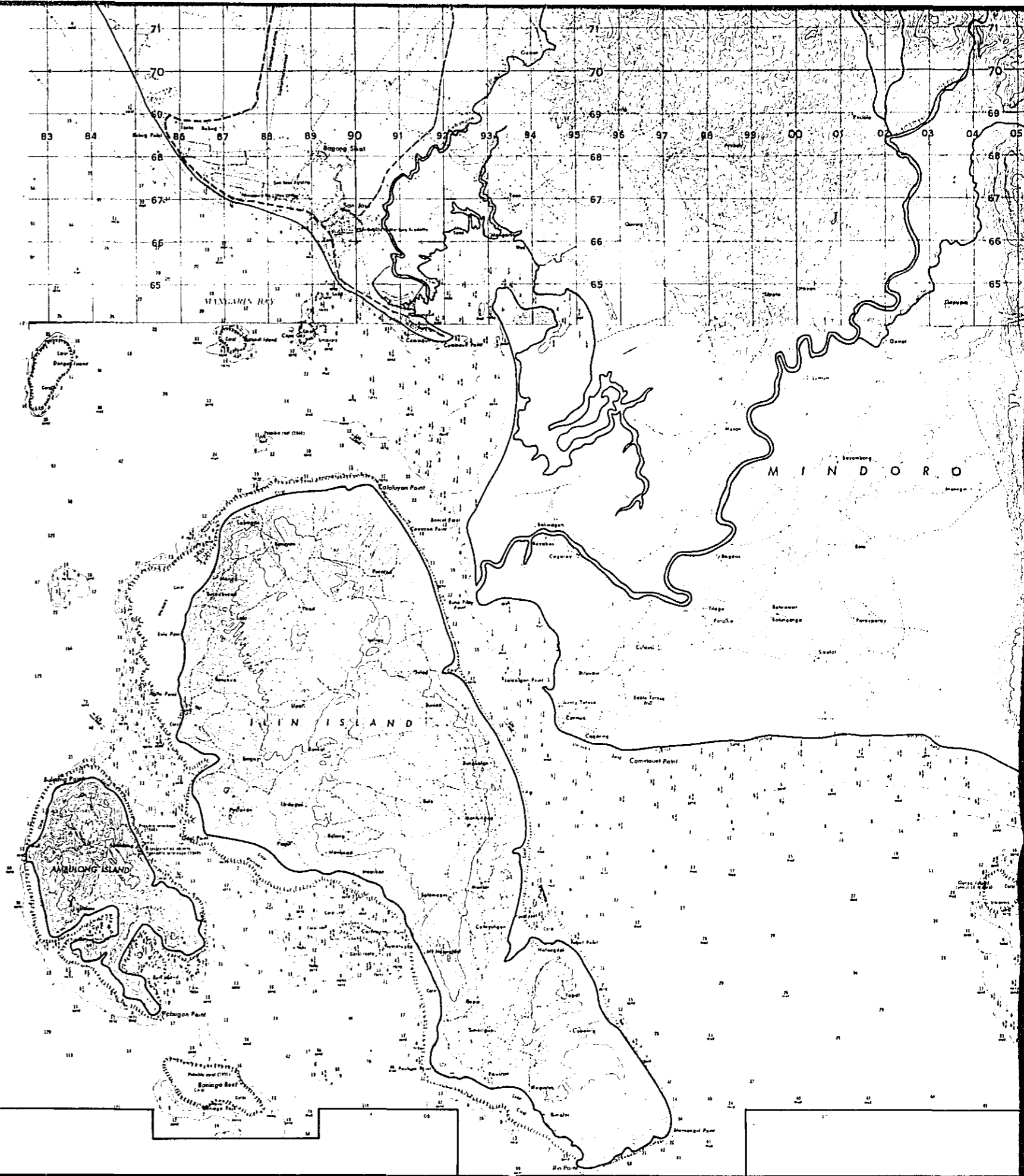
Scale 1:100,000



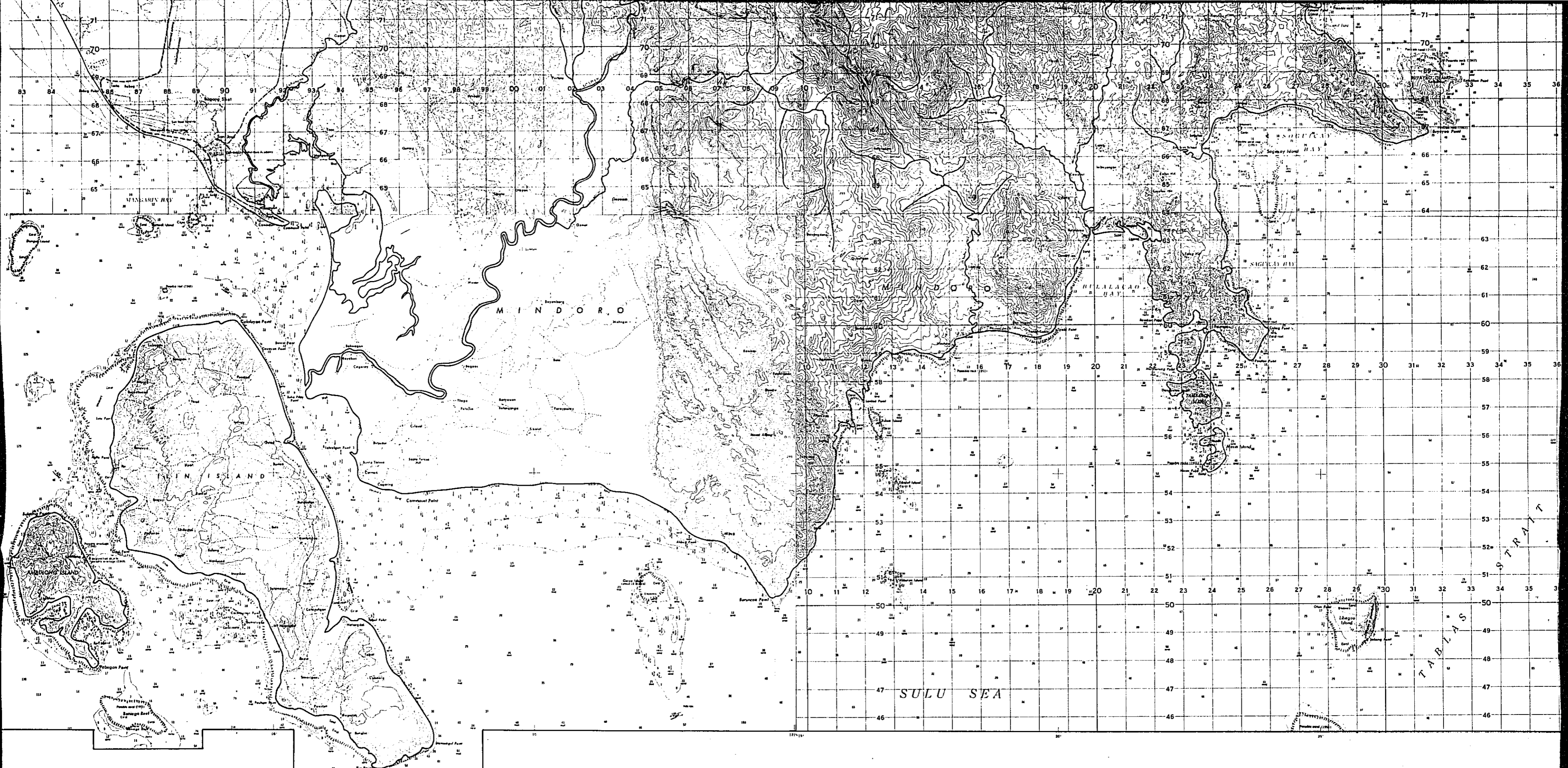
LEGEND

- S2-77 Sampling location and sample number





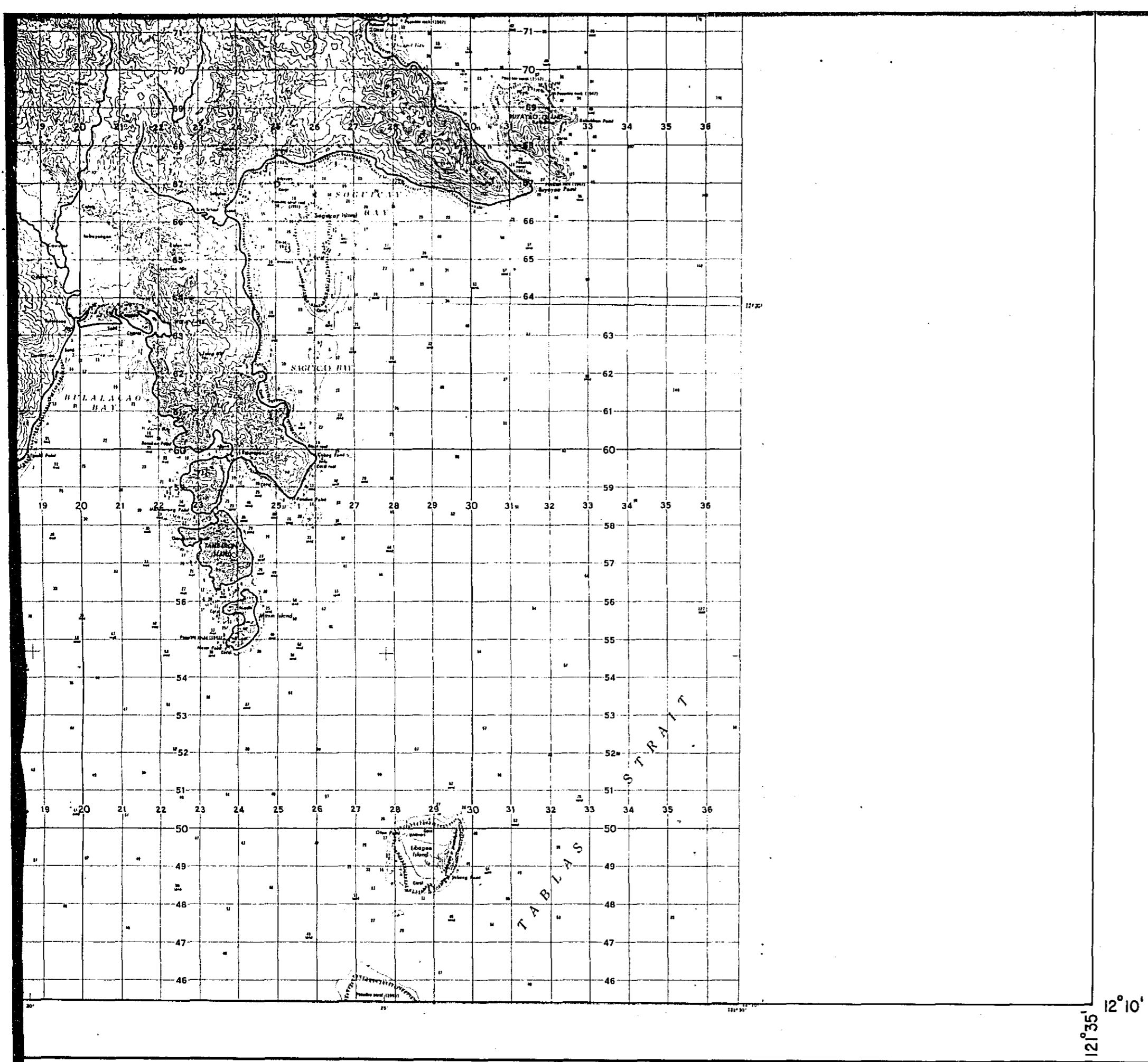
12° 10'  
120° 45'



SULU SEA

SULU STRAIT

TABLAS



12°35'  
12°10'

### LEGEND

• S2-77 Sampling location and sample number