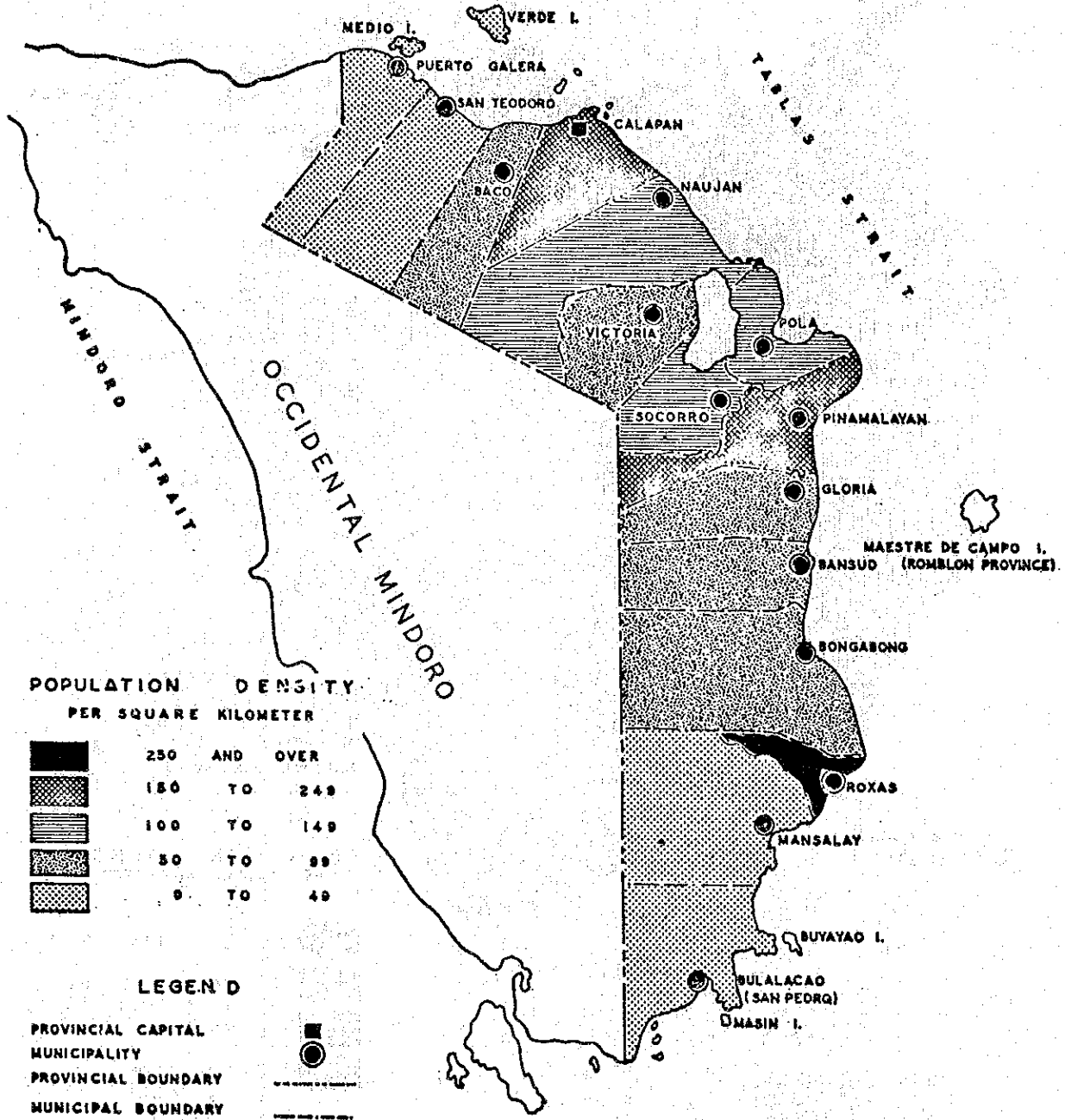
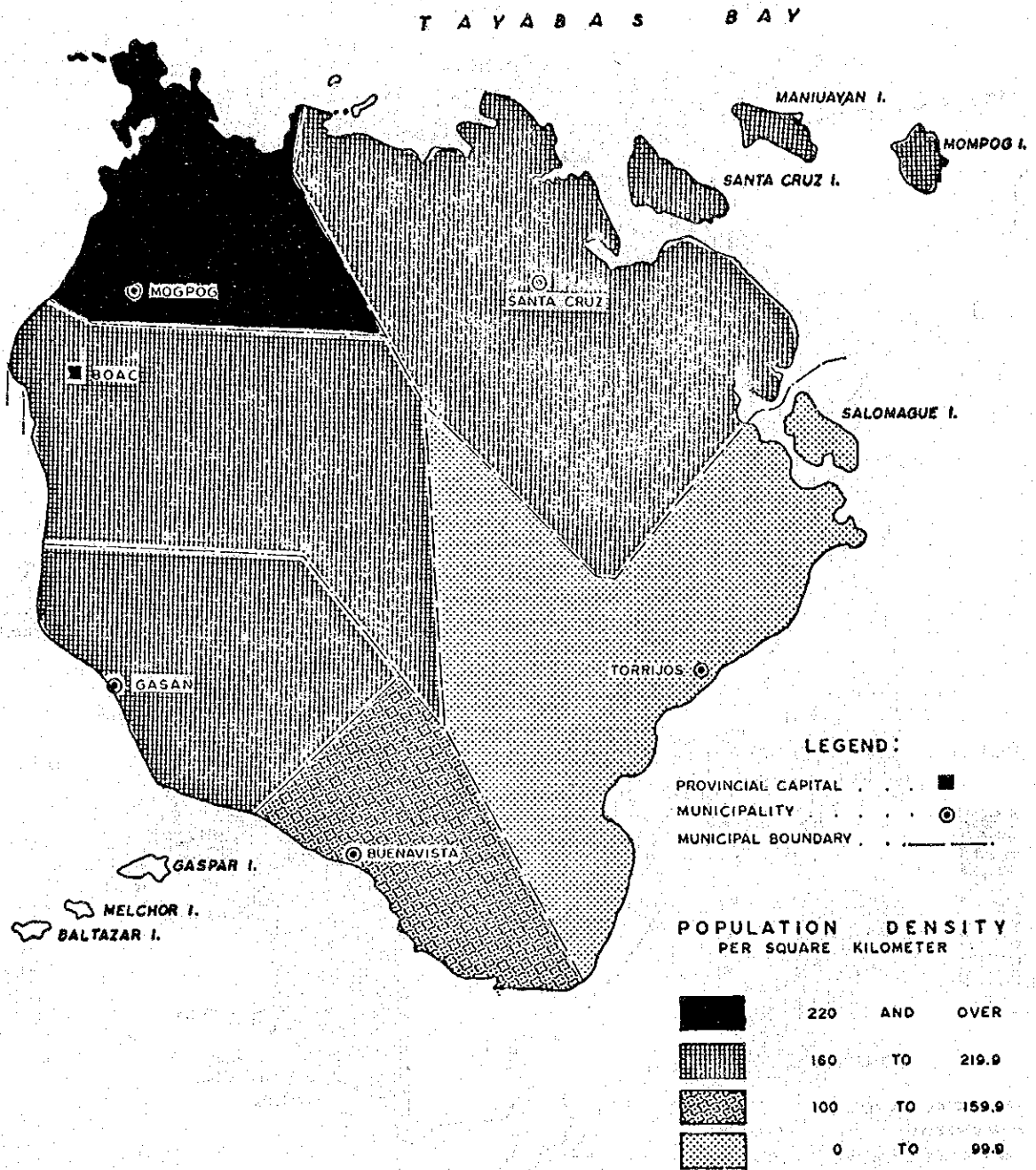


POPULATION DENSITY BY MUNICIPALITY ORIENTAL MINDORO : 1975

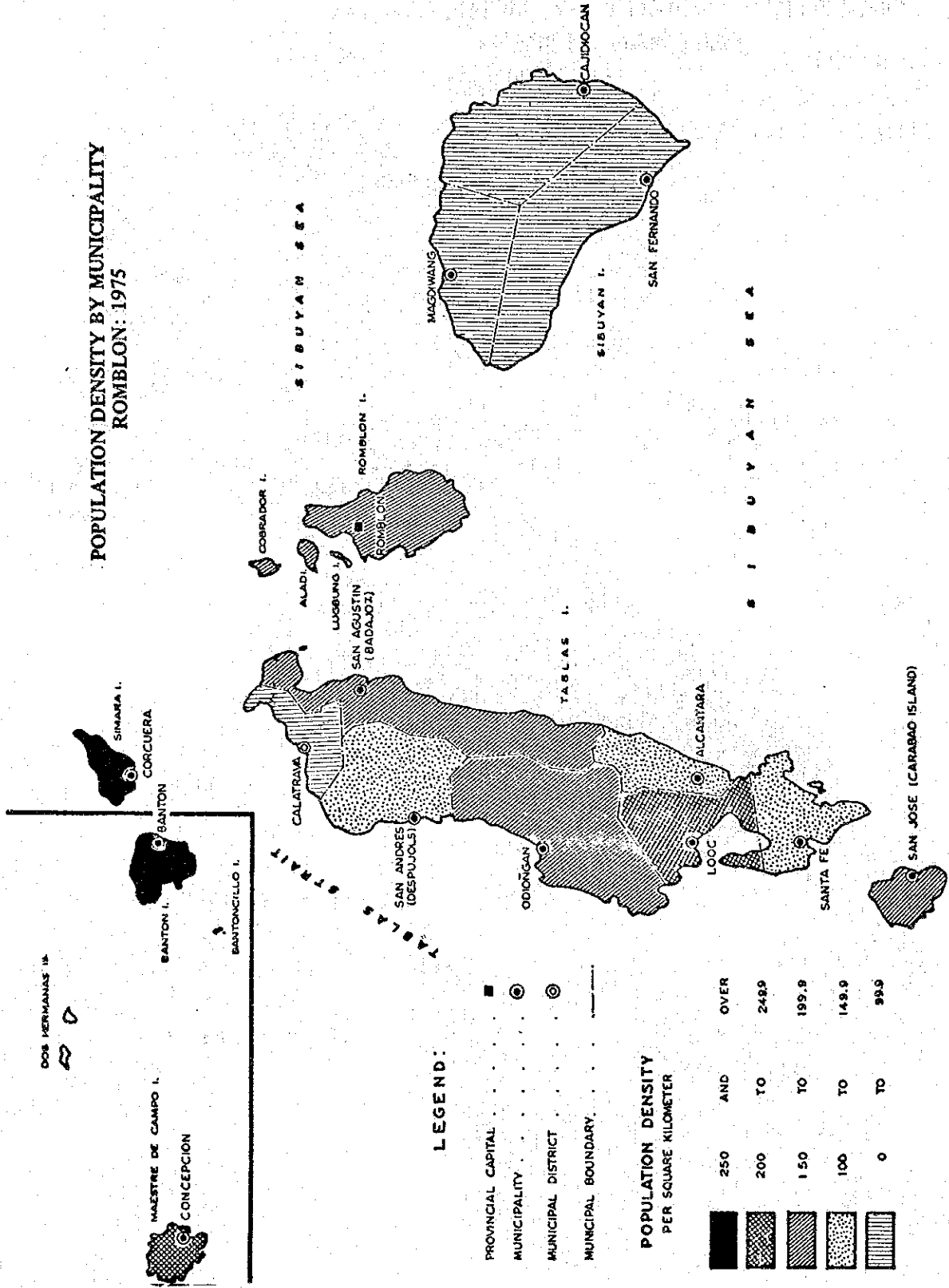


POPULATION DENSITY BY MUNICIPALITY MARINDUQUE : 1975

T A B L A S S T R A I T



POPULATION DENSITY BY MUNICIPALITY ROMBLON: 1975



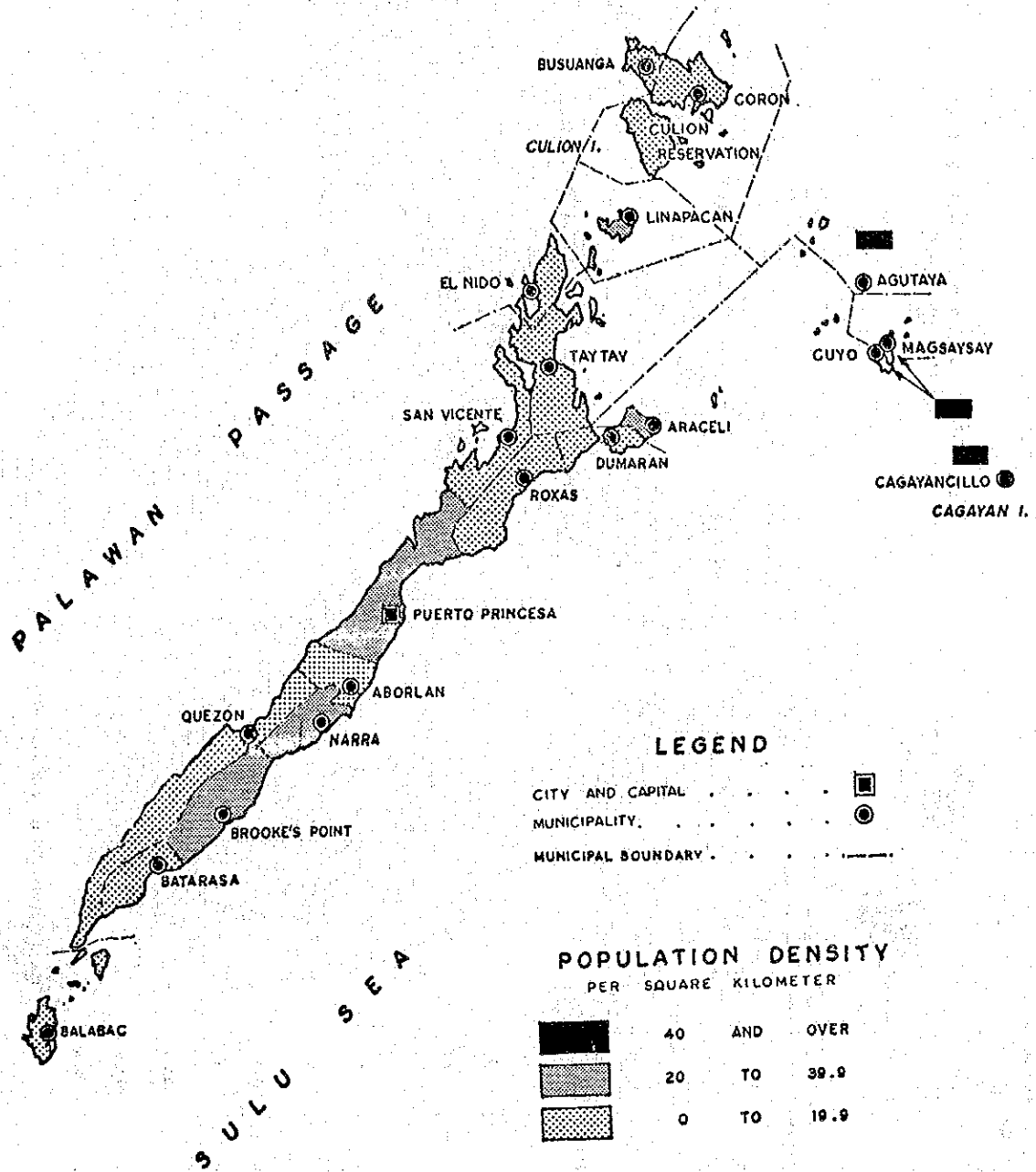
LEGEND:

- PROVINCIAL CAPITAL
- MUNICIPALITY
- MUNICIPAL DISTRICT
- MUNICIPAL BOUNDARY

POPULATION DENSITY PER SQUARE KILOMETER

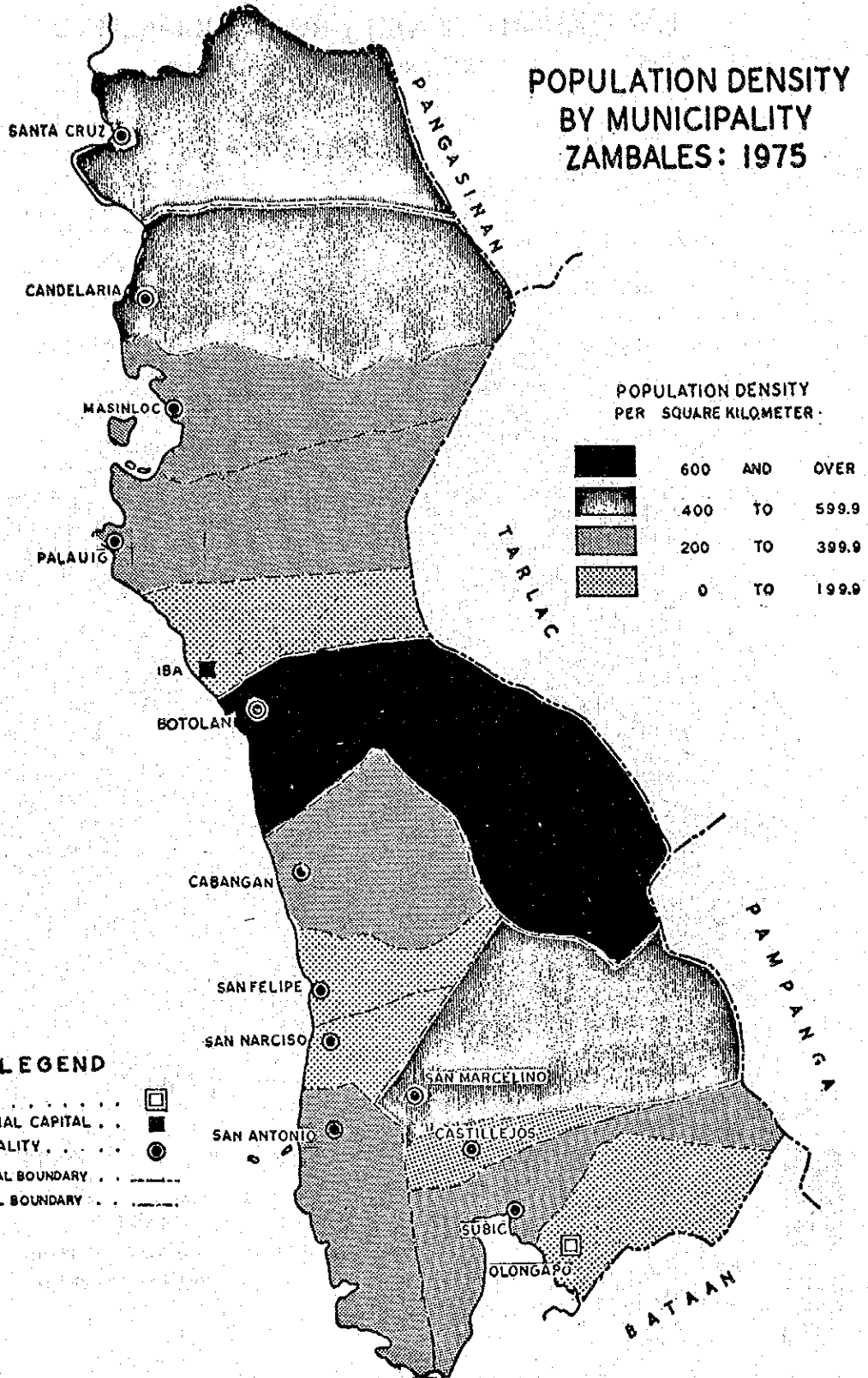
	250	AND	OVER
	200	TO	249.9
	150	TO	199.9
	100	TO	149.9
	0	TO	99.9

POPULATION DENSITY BY MUNICIPALITY PALAWAN: 1975

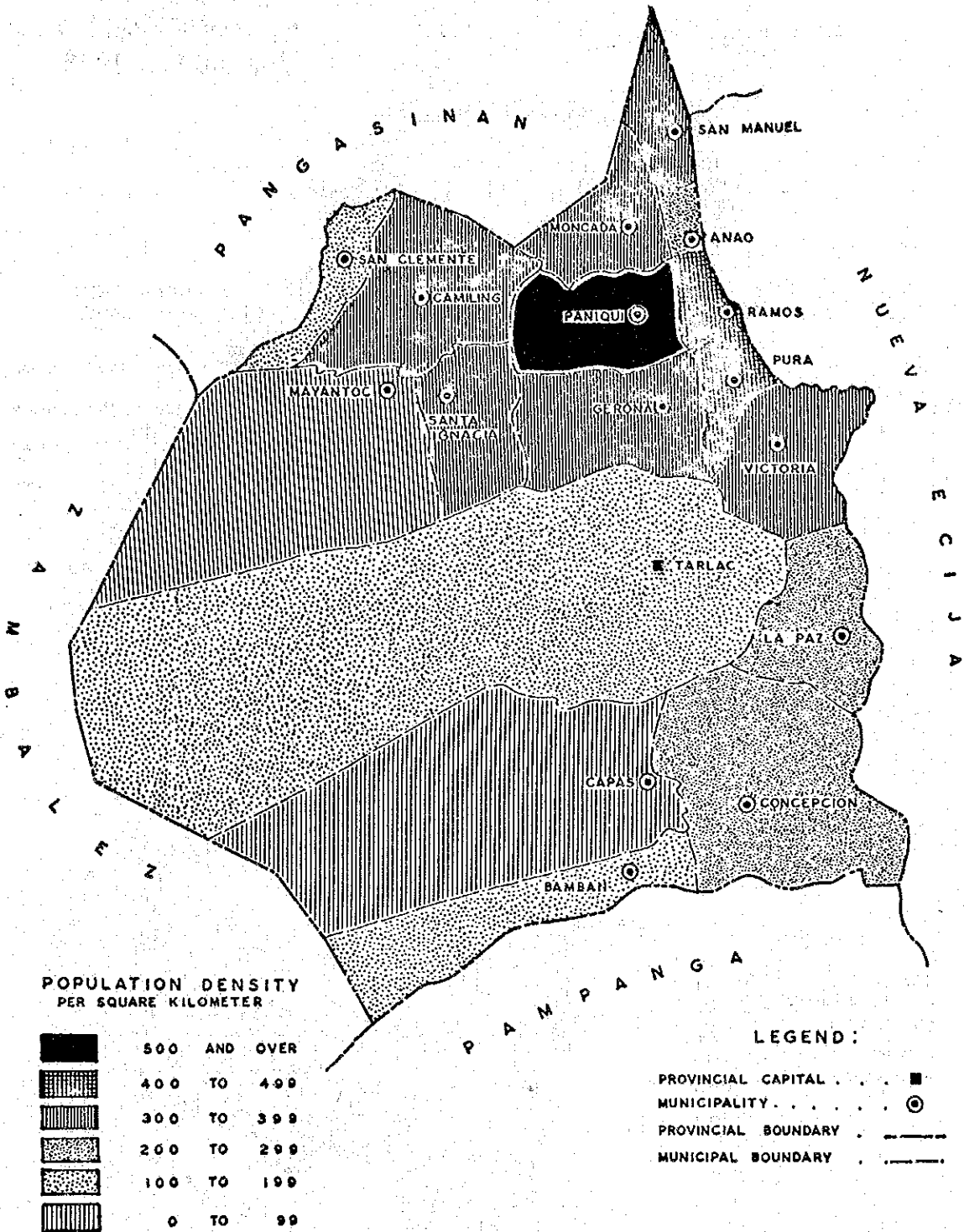


PANGASINAN

**POPULATION DENSITY
BY MUNICIPALITY
ZAMBALES: 1975**

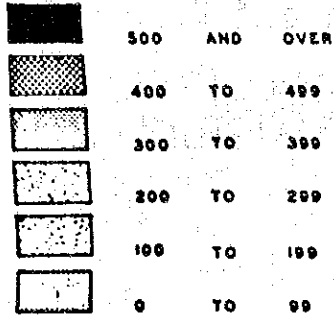


POPULATION DENSITY BY MUNICIPALITY TARLAC: 1975



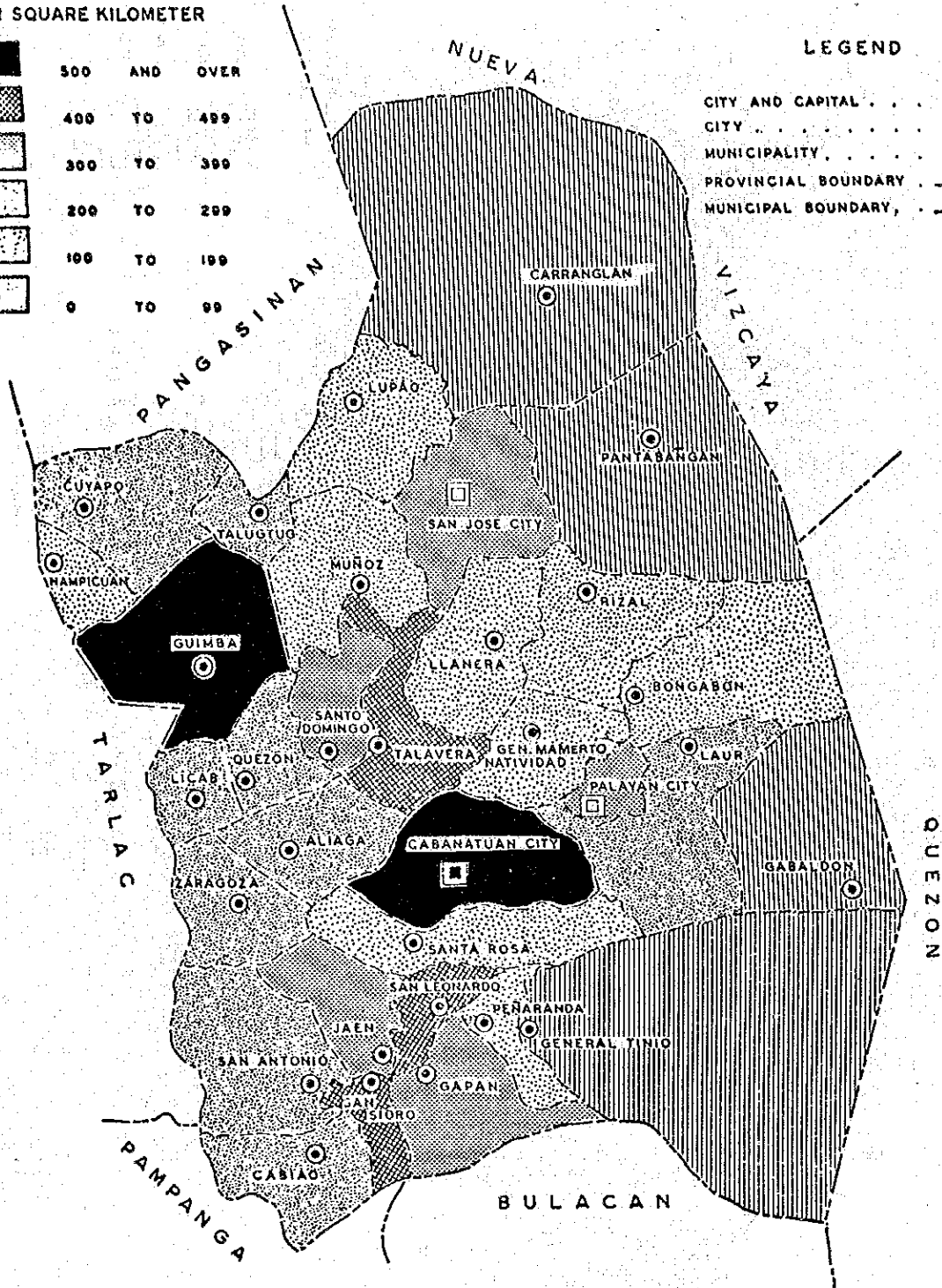
POPULATION DENSITY BY MUNICIPALITY NUEVA ECIJA : 1975

POPULATION DENSITY
PER SQUARE KILOMETER

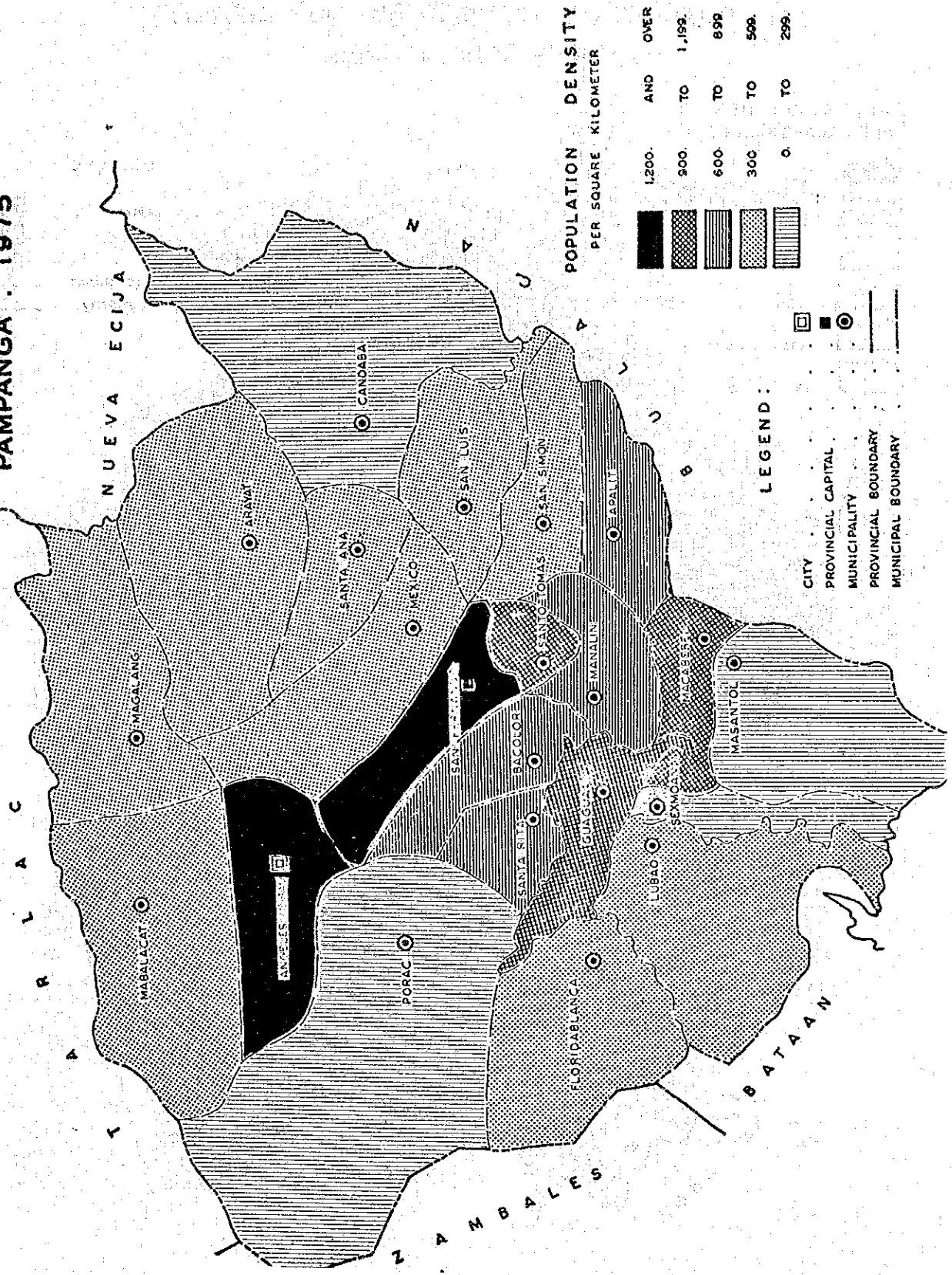


LEGEND

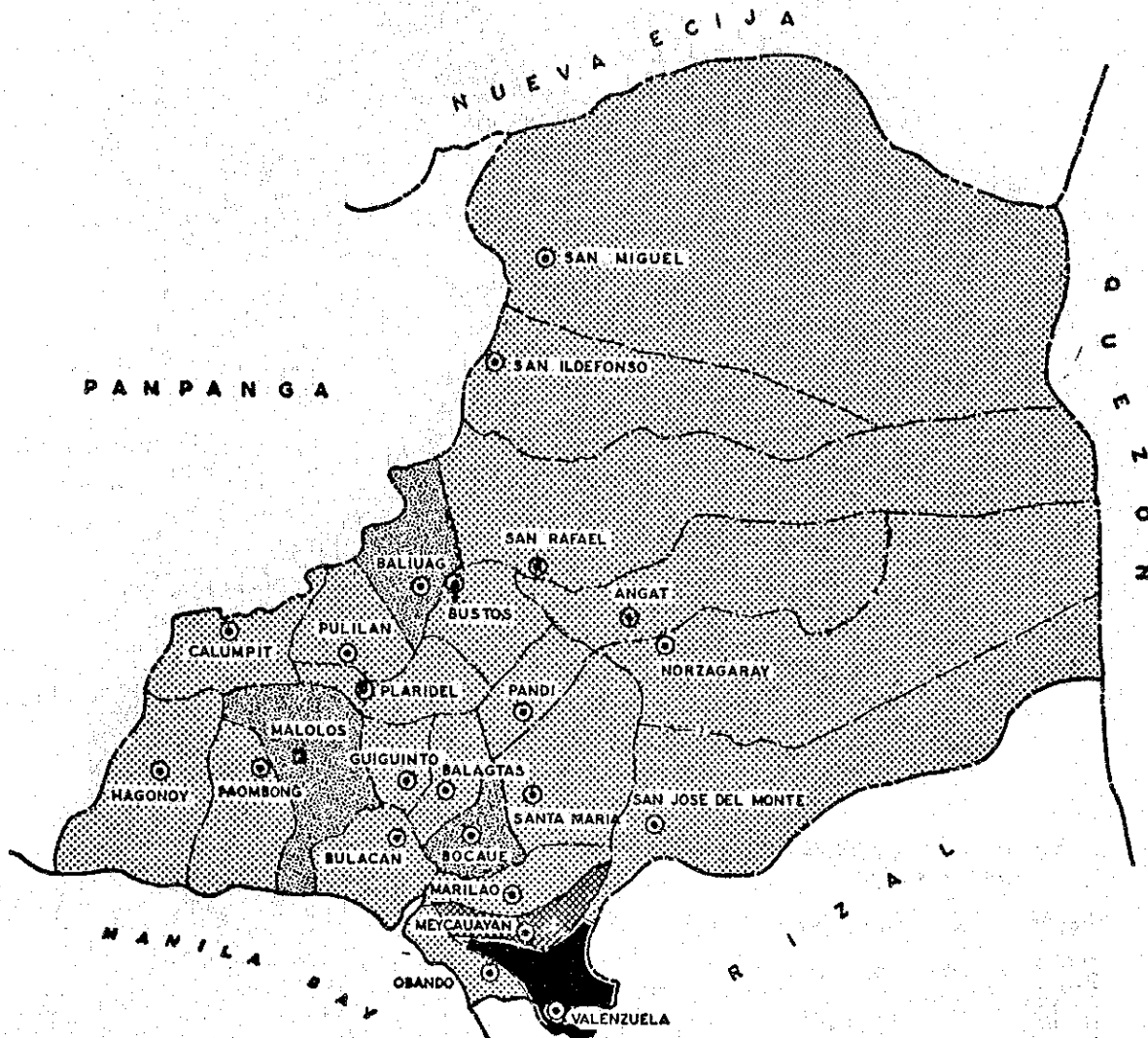
- CITY AND CAPITAL . . .
- CITY
- MUNICIPALITY
- PROVINCIAL BOUNDARY
- MUNICIPAL BOUNDARY



POPULATION DENSITY BY MUNICIPALITY PAMPANGA : 1975



POPULATION DENSITY BY MUNICIPALITY BULACAN : 1975

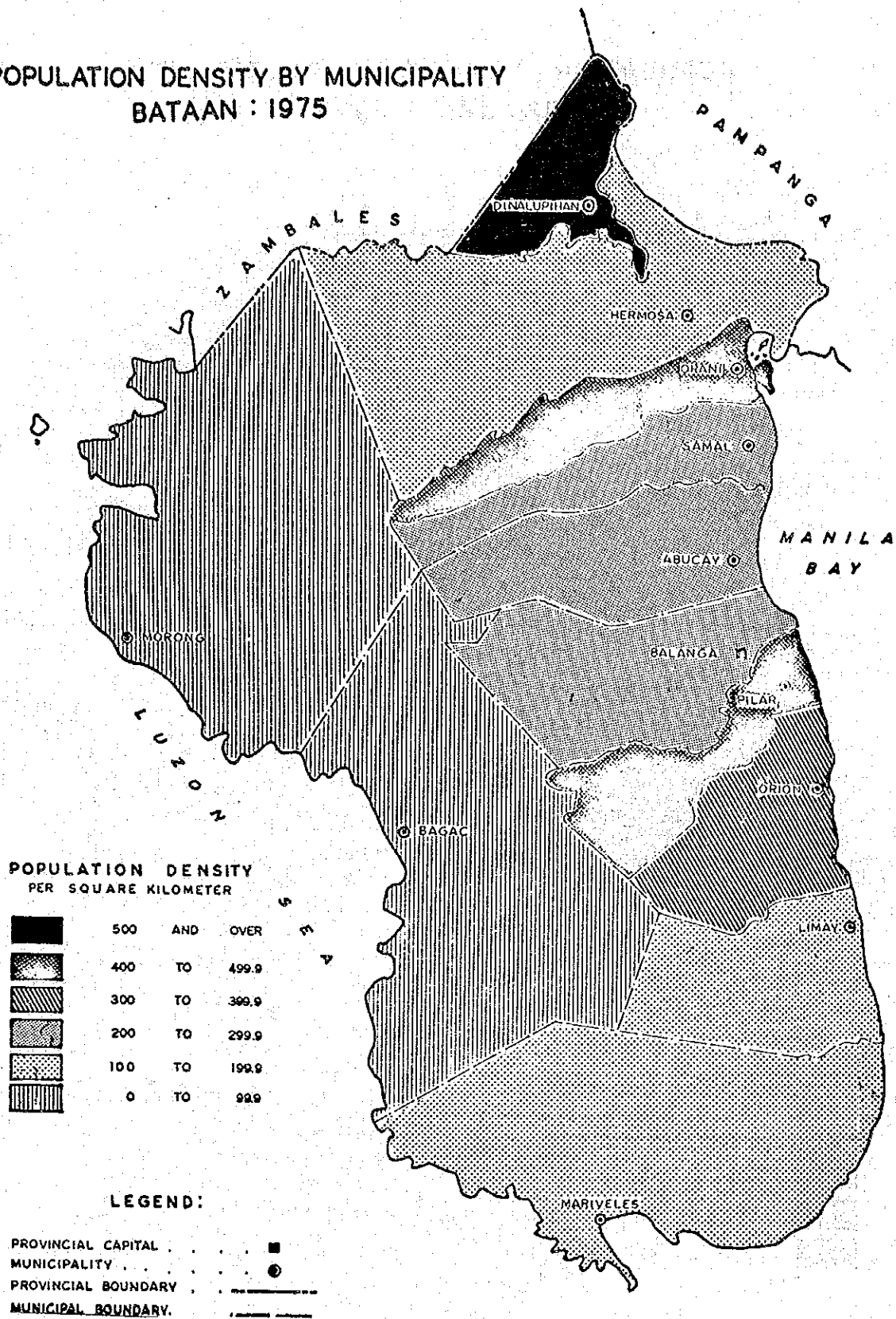


POPULATION DENSITY	
PER SQUARE	KILOMETER
	3,000 AND OVER
	2,000 TO 2,999
	1,000 TO 1,999
	999 TO 999

LEGEND:

- PROVINCIAL CAPITAL . . . ■
- MUNICIPALITY . . . ○
- PROVINCIAL BOUNDARY . . . - - - - -
- MUNICIPAL BOUNDARY . . . - - - - -

POPULATION DENSITY BY MUNICIPALITY BATAAN : 1975



9. 面会者一覽

1. Ministry of Transportation and Communications (MOTC)

- Jose Dans
Minister
- Valcaños
Assistant Minister

2. Bureau of Telecommunications (BUTEL)

- Gen. Ceferino S. Correon
Director
- Manuel B. Casas
Assistant Director
- R.S. Alalay
Chief, Planning Division
- V.B. Cesar
Assistant Chief, Planning Division
- Ceferino Adriano
Chief, Planning & Programming Section
- Buenaventura Garcia
Chief, Switching Unit, Planning Division
- Victor B. Mallare
Chief, Evaluation & Programming Unit, Planning Division.
- Benito C. DE Pano
Chief, Research Unit, Planning Division
- Felix M. Del Rosario
Regional Director, Region III, Sanfernando, Pampanga
- Romulo F. Rillera
Regional Director, Region IV, Batangas City
- Nohra
District Officer & Assistant Director, District I, Region IV
- Molina
District Officer & Assistant Director, District II, Region IV
- Jose A. Castillo
Director, Telecommunications Training Institute

3. National Telecommunications Commission (NTC)

- Col. Alberto P. Espinosa
Chief, International Affairs Staff

4. National Economic and Development Authority (NEDA)

- Sunga
Chief, Infrastructure Staff

5. その他フィリピン側

- Deputy Governor, Orient Mindoro
- Mayor, Agoncillo
- Mayor, Calaca
- Secretary of Mayor, Gerona

6. 日本人側

- 在フィリピン日本大使館 泉 書記官
- JICAマニラ駐在事務所 三浦 所長
- " 後藤 所員
- OECFマニラ事務所 笹沼 所長

10. 入手地図一覧

10-1. Palawan以外の地域(縮尺1/50,000)129枚

V印は不足分

No.	I	II	III	IV
2957		DIMIPAC ISLAND		
2965	V			
2966	V	PALAUIG		
2967	V	MALABAGO		
3060	TALAO	PALUAN		
3061		V	LOOC	LUBANG
3063	V	MARIVELES		
3064	DINALUPIHAN	OLONGAPO	SILANGUIN ISLAND	SAN ANTONIO
3065	V	MT. DORST	SAN NARCISO	BOTOLAN
3066	SANTA IGNACIA	V	PRENSA	V
3067	SAN CARLOS	V	CAMPBERT	V
3157	CALINTAAN	ADELA		
3158	PANDAN	PASUGUI	APO ISLAND	
3159	CARATUNGAN	BARAHAN	SANTA CRUZ	MAMBURAO
3160	PUERTO GALERA	V	ABRA DE ILOG	
3161	LEMERY	CALUMPAN PENINSULA	V	BALAYAN
3162	SILANG	MENDEZ-NUÑEZ	MASUGBU	LIMBONES ISLAND
3163	MANILA	CAVITE	CORREGIDOR ISLAND	ORION
3164	V	SANTA MARIA	BALANGA	GUAGUA
3165	GAPAN	V	ANGELES	MABALACAT
3166	SANTO DOMINGO	CABANATUAN	V	GERONA
3167	V	SAN JOSE	PANIQUI	V
3256	V	TINOBOC		V
3257	V	V	SAN JOSE	V
3258	V	BONGABONG	V	V
3259	V	V	CAGONBUAC	V
3260	MALABRIGO	NAGIBA	V	LOBO
3261	V	SAN JUAN	BATANGAS	LIPA CITY
3262	V	SAN PABLO CITY	V	V
3263	BARAS	V	SAN PEDRO	V
3264	UMIRAY RIVER	SANTA INES	MONTALBAN	NORZAGARAY
3265	V	ULALIKAN POINT	UMPACAN	MOUNT BALINTINGON
3266	V	BITULOK	PAPAYA	BONGABON
3267	ALUPIPEY	MARIA AURORA	RIZAL	CARRANGLAN

No.	I	II	III	IV
3356			V	V
3357				DANGAY
3358			MASAGUISI	CONCEPCION
3359	V	V	MOUNT DUMALI	
3360	V	BOAC		
3361	UNISAN			LUCENA
3362	PEREZ	ATIMONAN	V	MAUBAN
3363			SAN ANTONIO	V
3364	V	V	INFANTA	MALIGAYA
3365		LIBJO		
3366	V	V	V	DIOTORIN POINT
3367			BALER	DIPACULAO
3457	ROMBLON	SABLAYAN	ODIONGAN	BADAJOS
3458			MABINI	JONES
3459				TORRIJOS
3460	CATANAUAN	V	SANTA CRUZ	V
3461	LOPEZ	BUENAVISTA	MACALELON	GUMACA
3462	CAPALONGA	MAKAHADOK	ALABAT	TINIGUIBAN
3464		JOMALIG ISLAND	V	PALASAN ISLAND
3556				SAN FERNANDO
3557	V	V	CAJIDIOCAN	V
3559				SAN ANDRES
3560	TINALMUD		AURORA	SAN NARCISO
3561	VILLAZAR	SIPOCOT	LIBORO	TAGKAWAYAN
3562	PARACALE	DAET	BAYABAS	JOSE PAÑGANIBAN

10-2. Palawan 地域

10-2-1. 縮尺 1/50,000 56 枚

V印は不足分

No.	I	II	III	IV
2344	V	PORTCIEGO BAY	V	V
2444	BUGSUK ISLAND	V	SILOMSILOM	BANCALAN ISLAND
2445	V	V	KATIPUNAN	GANDAN POINT
2446	CULASIAN	BULALOC	V	V
2545	V	V	V	TARUSAN
2546	BARONG BARONG	BROOKES POINT	V	V
2547	TABON	PULUTE RANGE	ERAAN	V
2646	V	V	V	KARASANAN
2647	PANACAN	V	PANITIAN	QUEZON
2648	BOBOSAWEN	BAPARQUI	ARAMAWAYAN	V
2649	V	TOTOBAEN	V	V
2748	V	V	ABORLAN	INAGAUAN
2749	V	V	V	V
2750	CARURAY	NASUEDUAN	V	V
2751	V	CACBOLO ISLAND	V	V
2850	ROXAS	V	TINITIAN	CARAMAY
2851	ALEMANGUAN	TUMARBONG	ITAYTAY	BOAYAN ISLAND
2852	PANCOL	V	V	MINON BAY
2853	BACUIT	BEBELADAN	V	V
2854	V	LABUTAYA ISLAND	V	V
2951	DUMARAN	SAN JUAN	CAPAYAS	DANLEG
2952	V	V	TAYTAY	CALABADIAN ISLAND
2953	V	V	CASIAN	V
2954	DICABAITO	SAN MIGUEL	TINIGUIBAN	V
2955	BALDAT	HALSEY HARBOR	V	V
3054	V	V	CABULAUAN	CANIPO ISLAND
3055	CABUGAO	V	CALUMBAGAN	CULION

10-2-2. 縮尺 1/250,000 4 枚

P.C.G.S. 2521	EL MIDO
P.C.G.S. 2526	TAYTAY
P.C.G.S. 2531	PUERTO PRINCESA
P.C.G.S. 2536	BROOKES POINT

10-3. その他

- ° PHILIPPINES (全図) 縮尺 1/1,500,000

- ° TOPOGRAPHICAL BASE MAP " 1/250,000
REGIONS 4 & 4-A
METRO MANILA & SOUTHERN TAGALOG

- ° TOPOGRAPHICAL BASE MAP " 1/250,000
REGION 4-A
SOUTHERN TAGALOG

11. その他保管資料一覧

I. 電気通信事業運営体

1. Ministry of Transportation and Communications
 - (1) Organizational Chart
 - (2) Objectives and Functions
2. Bureau of Telecommunications
 - (1) Organizational Chart
 - (2) Functional Chart
 - (3) Personnel Statistics of the Bureau of Telecommunications as of December 31, 1979
 - (4) New Rate Schedule for Telegraph Service
 - (5) New Rates of BUTEL Domestic Telephone Service
3. Objective, Organization and Functions of the National Telecommunications Commission
4. The National Economic and Development Authority
5. List of Private Telephone Operators in the Philippines
6. Private Record Carriers in the Philippines
International and Domestic Carriers
7. List of Authorized Domestic Carriers in the Philippines

II. 電気通信サービスと設備 (全図)

1. Telephone
 - (1) Telephone Distribution in the Philippines by Major Operators
 - (2) Total Telephone Connections in the Philippines
 - (3) Total Number of Telephone Exchanges
 - (4) Total Telephone Distribution System
 - (5) Annual Growth of Telephone Connections
 - (6) Existing Telephone Switching System
2. Telegraph, Telex
 - (1) Distribution of Telegraph Stations and Traffic Volume of Record Carriers in the Philippines
 - (2) Telegraph Traffic Volume from 1977 - 1979
 - (3) Total Number of Telegraph Traffic Volume of International Record Carriers

- (4) Status of Telex Service of Record Carriers in the Philippines
 - (5) Telex Traffic Volume
 - (6) Traffic Volume - Telegraph and Telex
 - (7) Telegraph Stations + Telex
3. Radio
 - (1) Radio Station Licenses Issued Year 1979
 - (2) Statistical Data on the Following
 - A. Privately owned and operated stations
 - B. Government-owned and operated stations
 - C. Radio Operators
 - D. Radio Training Schools
 - (3) Radio Broadcasting AM Stations in Operation by Region and Province
 - (4) Radio Broadcasting Station in Operation and Provinces
 4. Backbone Network
BUTEL, PLDT, PT&T RCPI, CAPITOL WIRELESS
 5. List of Manufacturer/Suppliers of Outside Plant Materials
 6. DOMSAT

III. 電気通信サービスと設備 (Region III, IV)

1. Telecommunication Service and Facilities in Region III & IV
((1) Telephone, (2) Telegraph)
2. Region IV Network Diagram

IV. 電気通信長期拡充計画

1. Ten-Year Infrastructure Development Program
CY 1978-1987 Investment Requirements
Category: Communications (BUTEL)
2. Ten-Year Infrastructure Development Program
CY 1978-1987 Physical Targets
Category: Communications (BUTEL)
3. Bureau of Telecommunications 1981-1985
Infrastructure Program Financial Requirements
(Region III and IV)
4. Toll Network
Existing, 1985, 1990, 2000, Ultimate

V. 提案されたプロジェクト

1. Rural Telecommunication Project
Municipalities to be provided with Telephone System
Region III & IV


VI. その他

1. Projected Population of the Philippines, by Five-Year Interval,
by Region and Province: 1970-2000 (Medium Assumption)
2. Proposed Telephone Network and Office Hierarchy
3. Frequency Allocations and Radio Treaty Matters
4. The Philippine Electronics Code Volume 1 (Safety)
5. Buildings
6. Schedule of Energization
7. Transportation
8. Marine Transport
9. Hotel in Metro Manila as of June 1977
10. Summary of Existing National and Local Roads by Region 1978
(in Kilometers)
11. Road Projects (Region III, IV)
12. Summary Statistics for Wholesale Trade by Industry Group and Region
13. Palawan Comprehensive Development Planning Project, March, 1977
14. NEDA Publication

12. 購入図書一覧

資 料 名	発 行 年 月	発 行 元
LONG-TERM PHILIPPINE DEVELOPMENT PLAN UP TO THE YEAR 2000	September 1977	NEDA
SUMMARY OF THE FIVE-YEAR PHILIPPINE DEVELOPMENT PLAN. 1978-1982 (including the Ten-Year Development Plan, 1978-1987)	September 1977	"
POPULATION DIMENSION OF PLANNING	1975	"
I. CONFERENCE HIGHLIGHTS AND PLANNING GUIDELINES		
II. POPULATION PROJECTIONS FOR THE PHILIPPINES BY PROVINCE 1970-2000		
III. POPULATION PROJECTIONS OF CITIES & MUNICIPALITIES IN THE PHILIPPINES 1970-2000		
A Budget for National Solidarity (The President's Budget Message for 1979)	June 1978	"
1979 PHILIPPINE STATISTICAL YEARBOOK	March 1979	"
PHILIPPINE DEVELOPMENT REPORT, 1978	March 1979	"
PHILIPPINE YEARBOOK 1979	October 1979	"
1979 Pocketbook of PHILIPPINE STATISTICS	1979	"
MONTHLY BULLETIN OF STATISTICS 1979 (Jan., Feb., Mar., Apr., May, July, Aug., Sept., Oct., Nov., Dec.)	1979	"
PRELIMINARY REPORT ON THE 1977 ANNUAL SURVEY OF ESTABLISHMENTS MANUFACTURING	October 1979	"
INTEGRATED QUARTERLY SURVEY OF ESTABLISHMENTS FIRST QUARTER 1978	December 1979	"
1975 LISTING OF ESTABLISHMENTS	August 1978	"

NEDA: National Economic and Development Authority



JICA