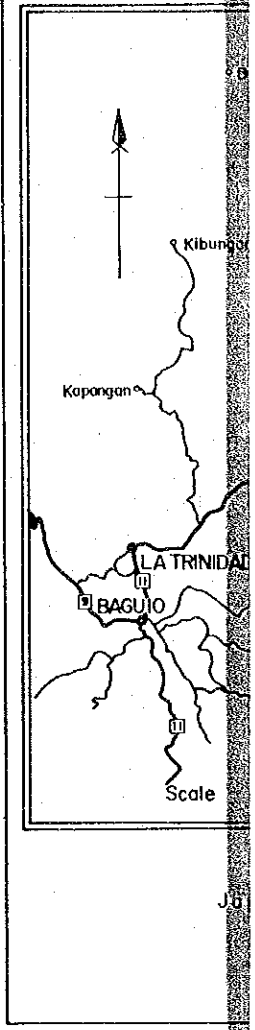
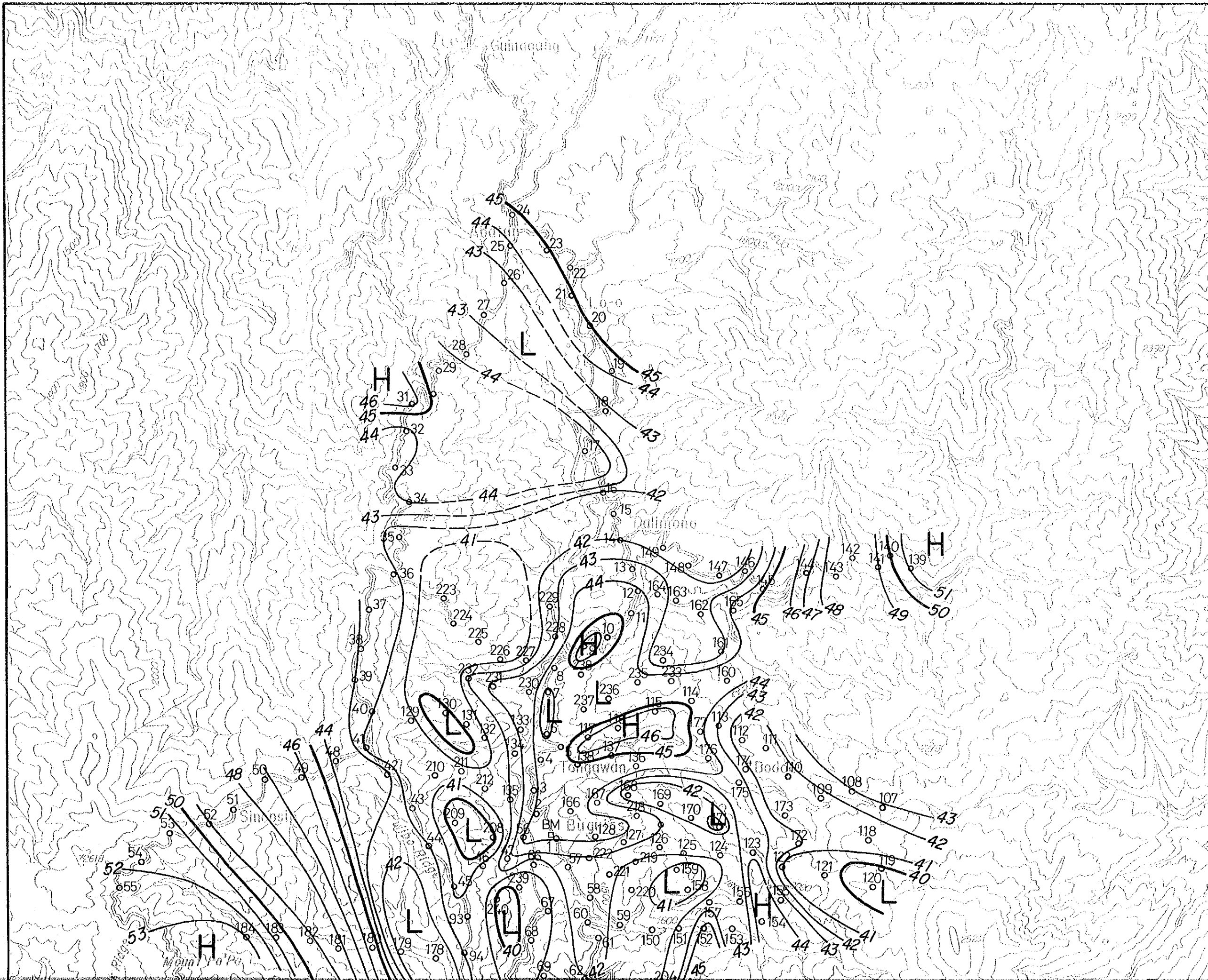
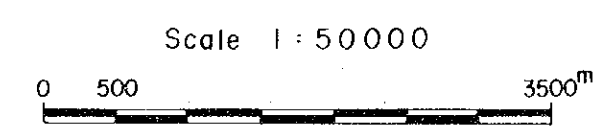
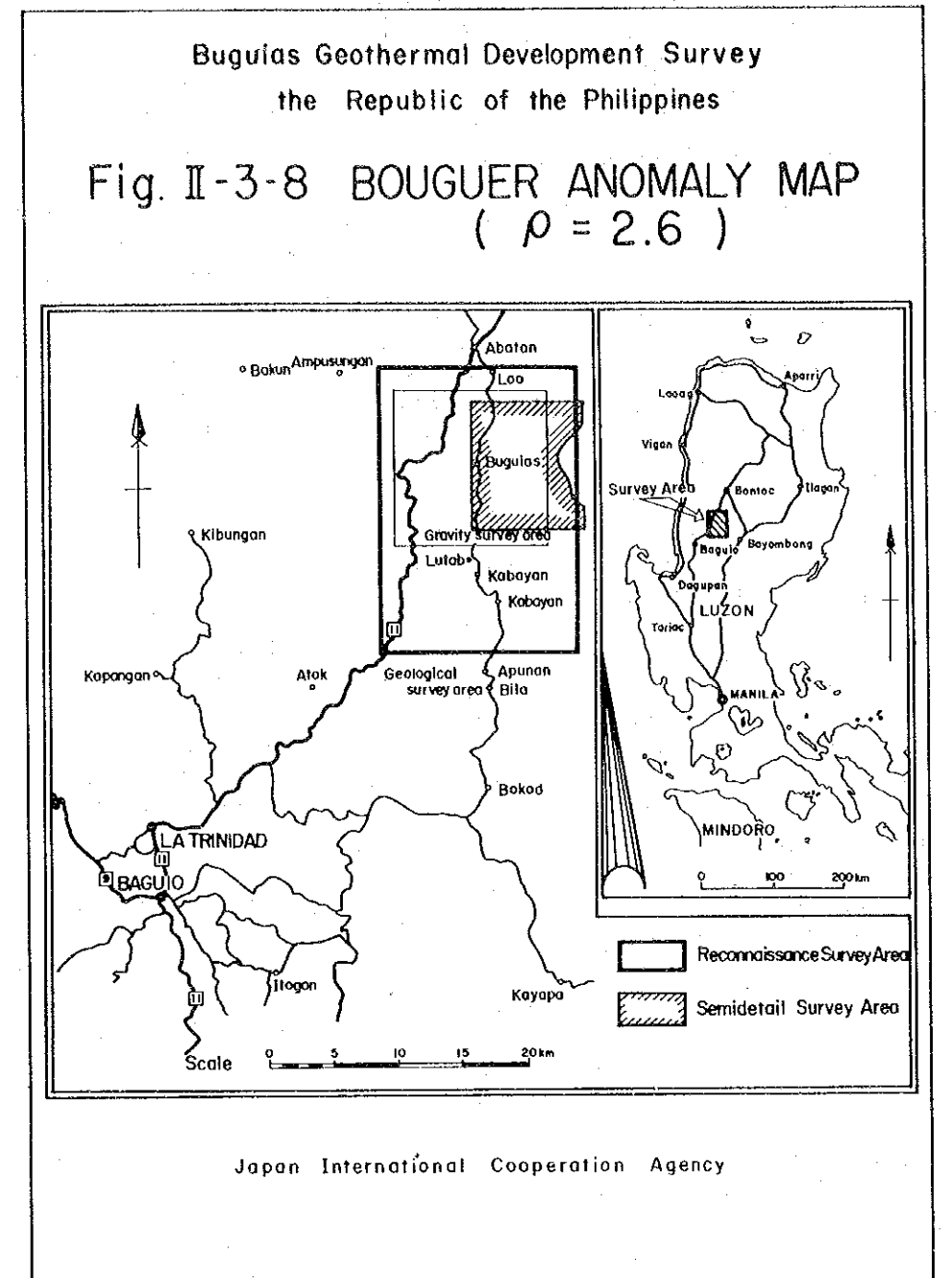
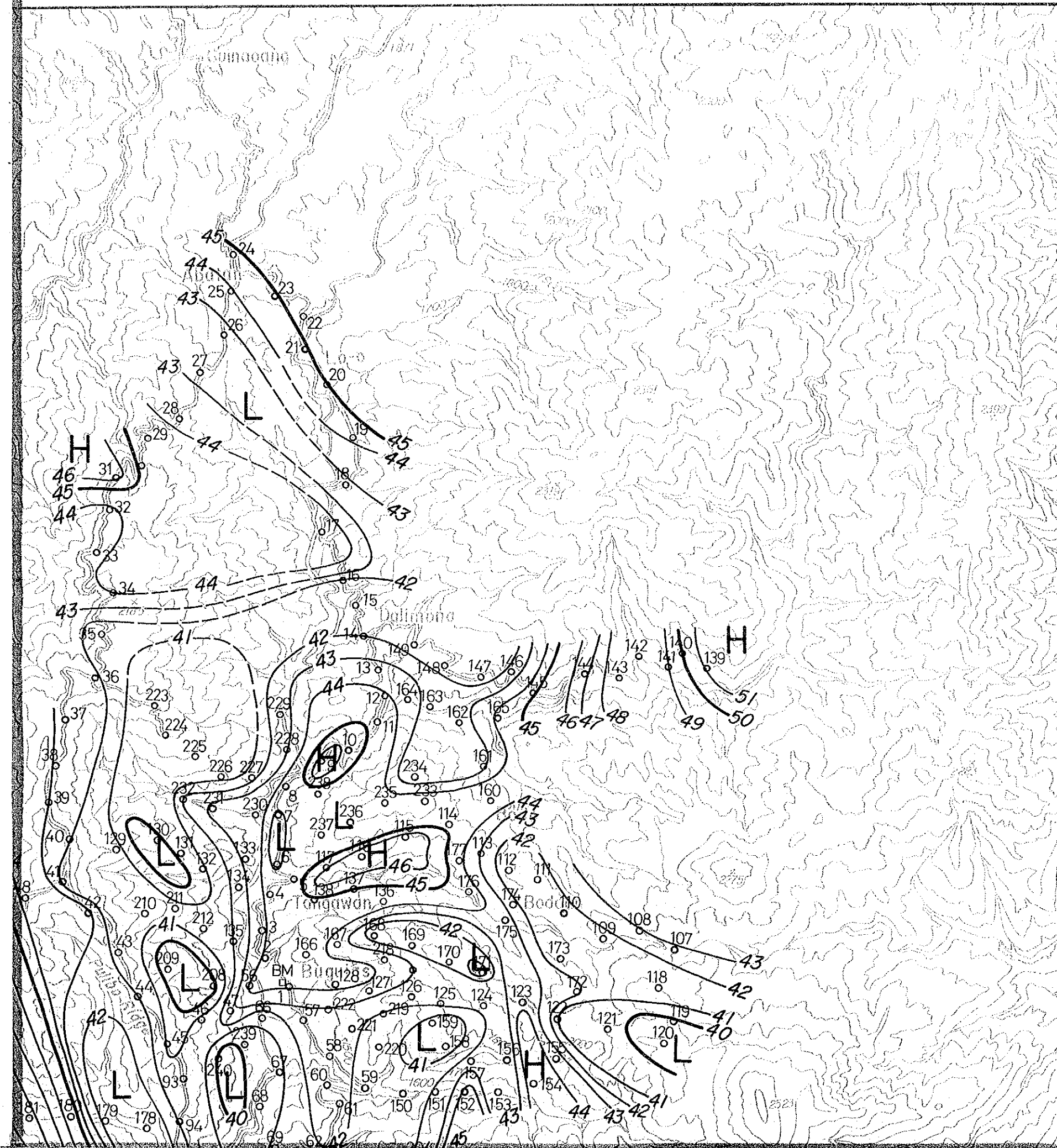


Fig. II-3







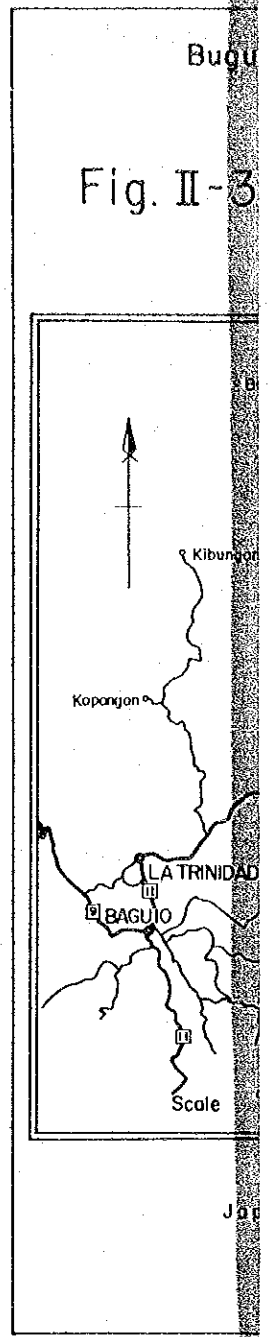
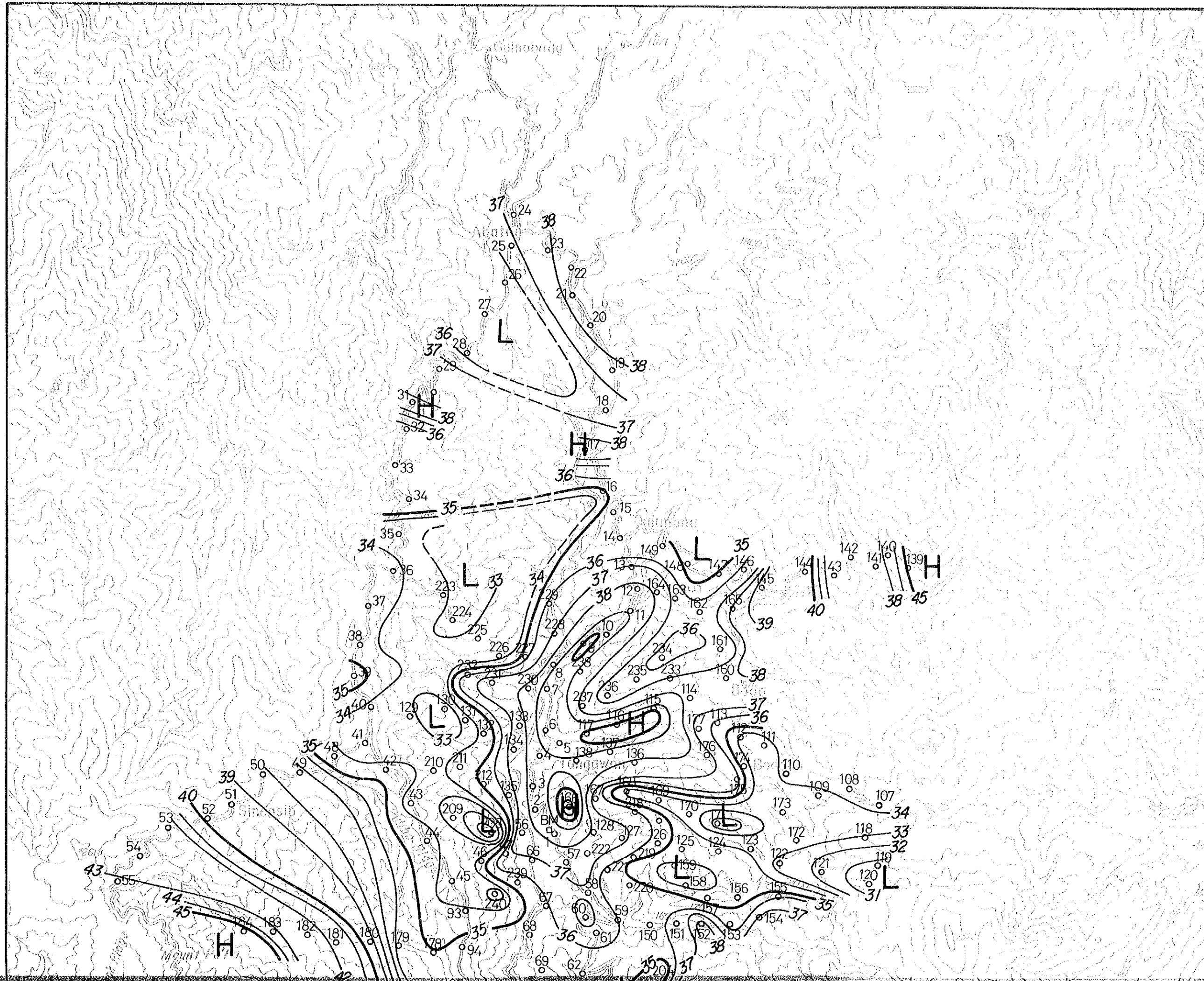


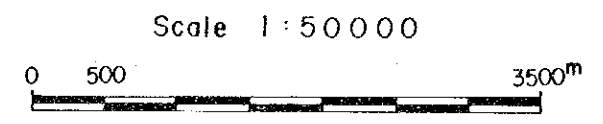
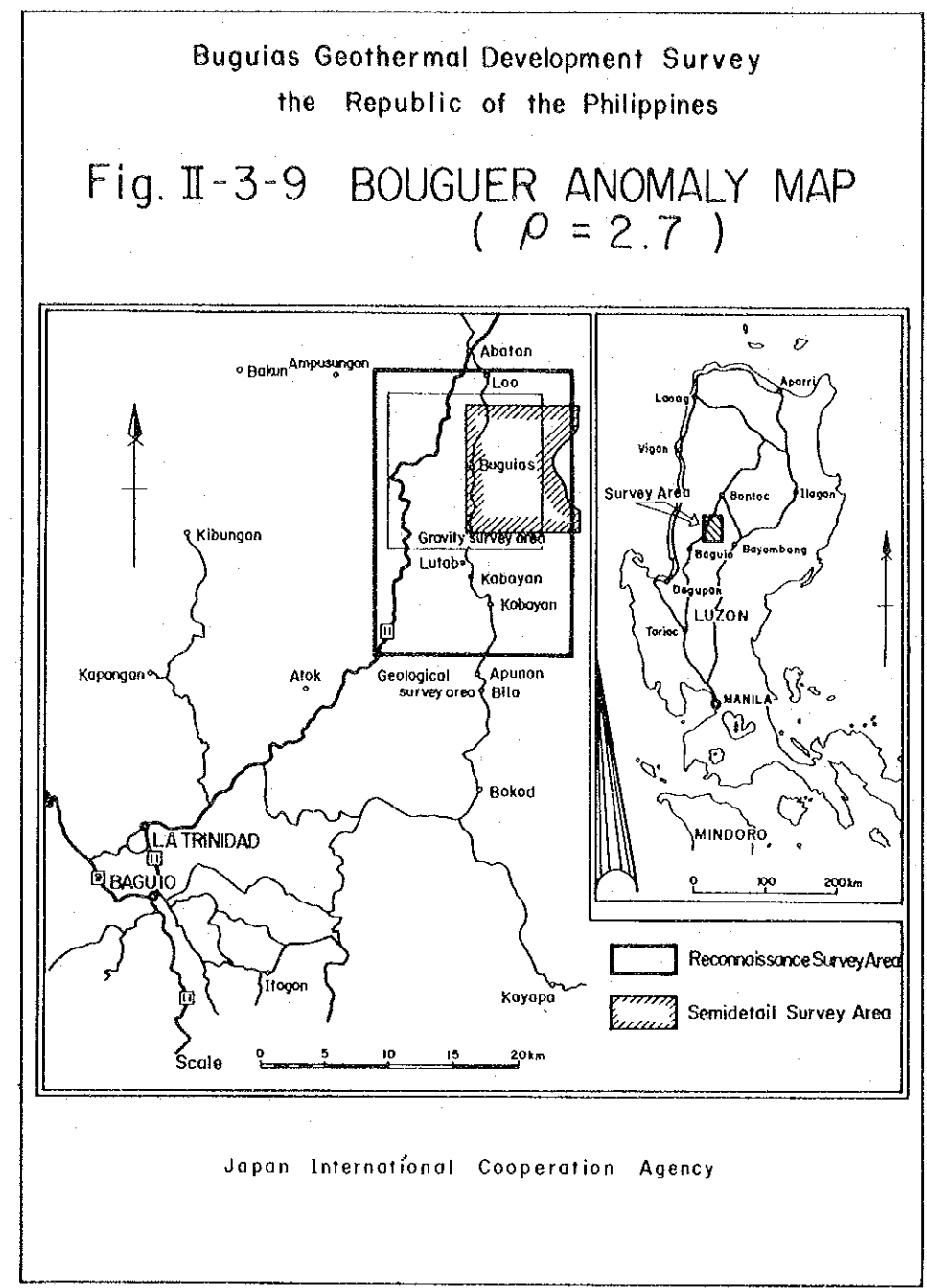
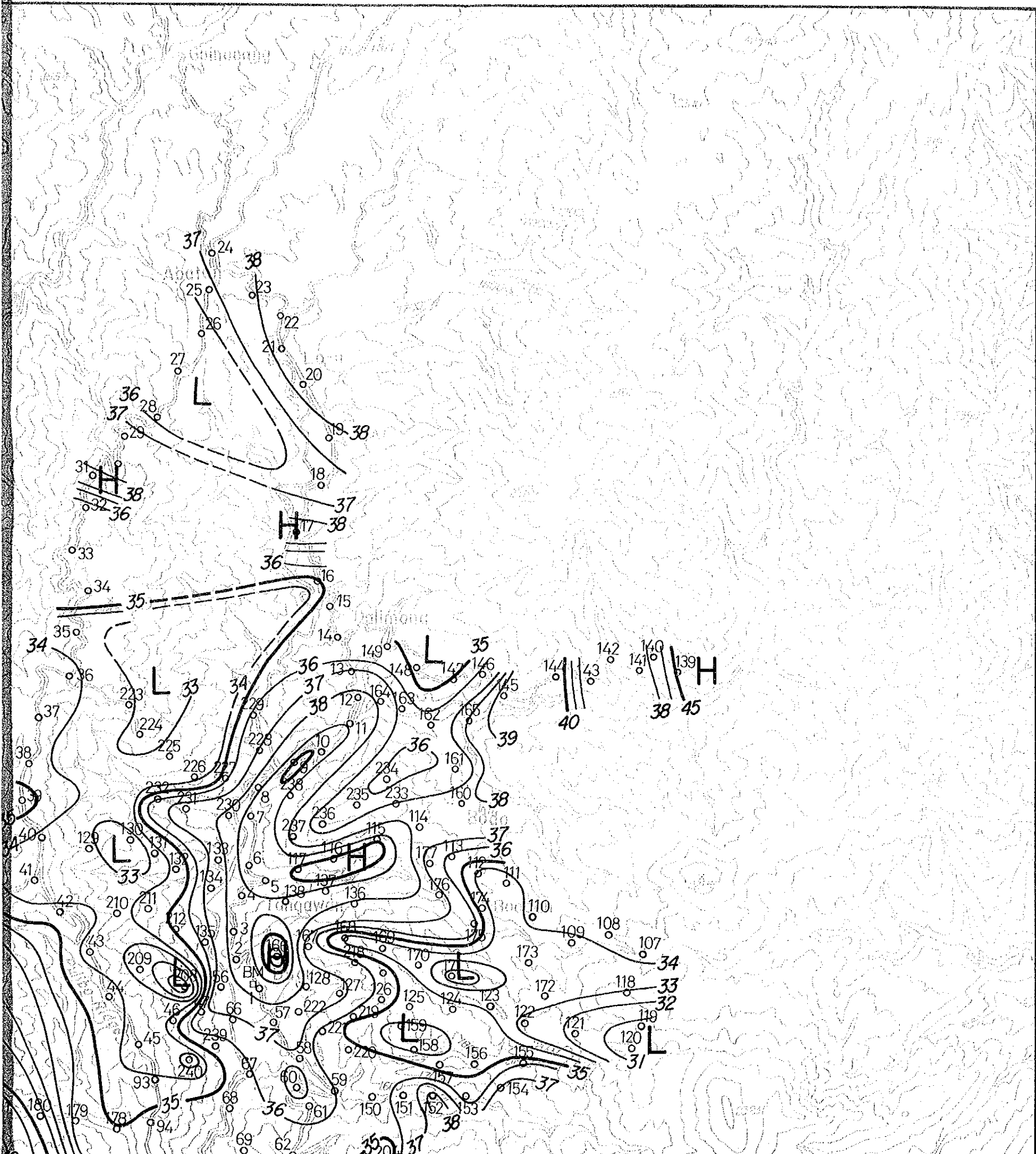
Mount Panaluan

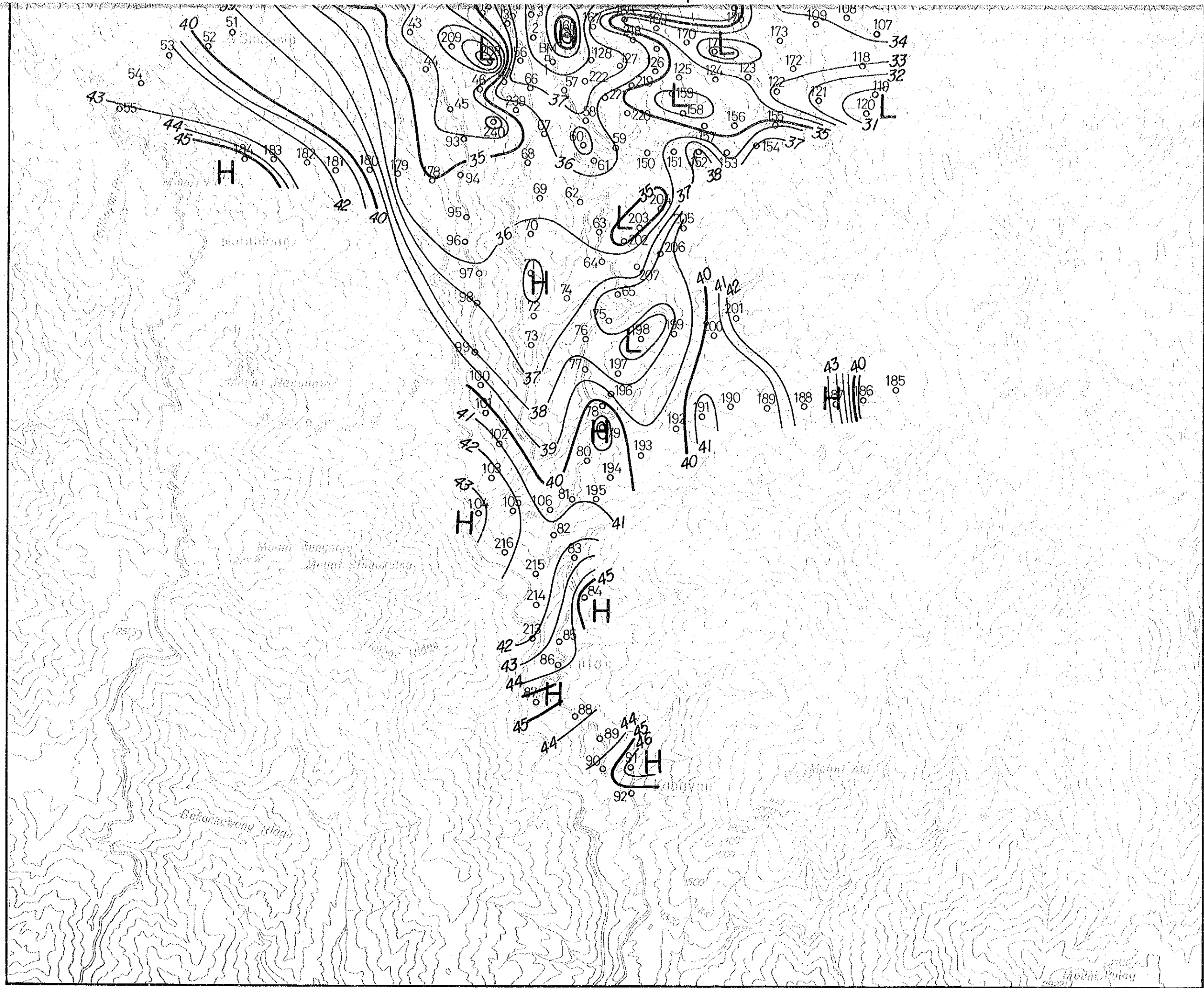
Mount Aki


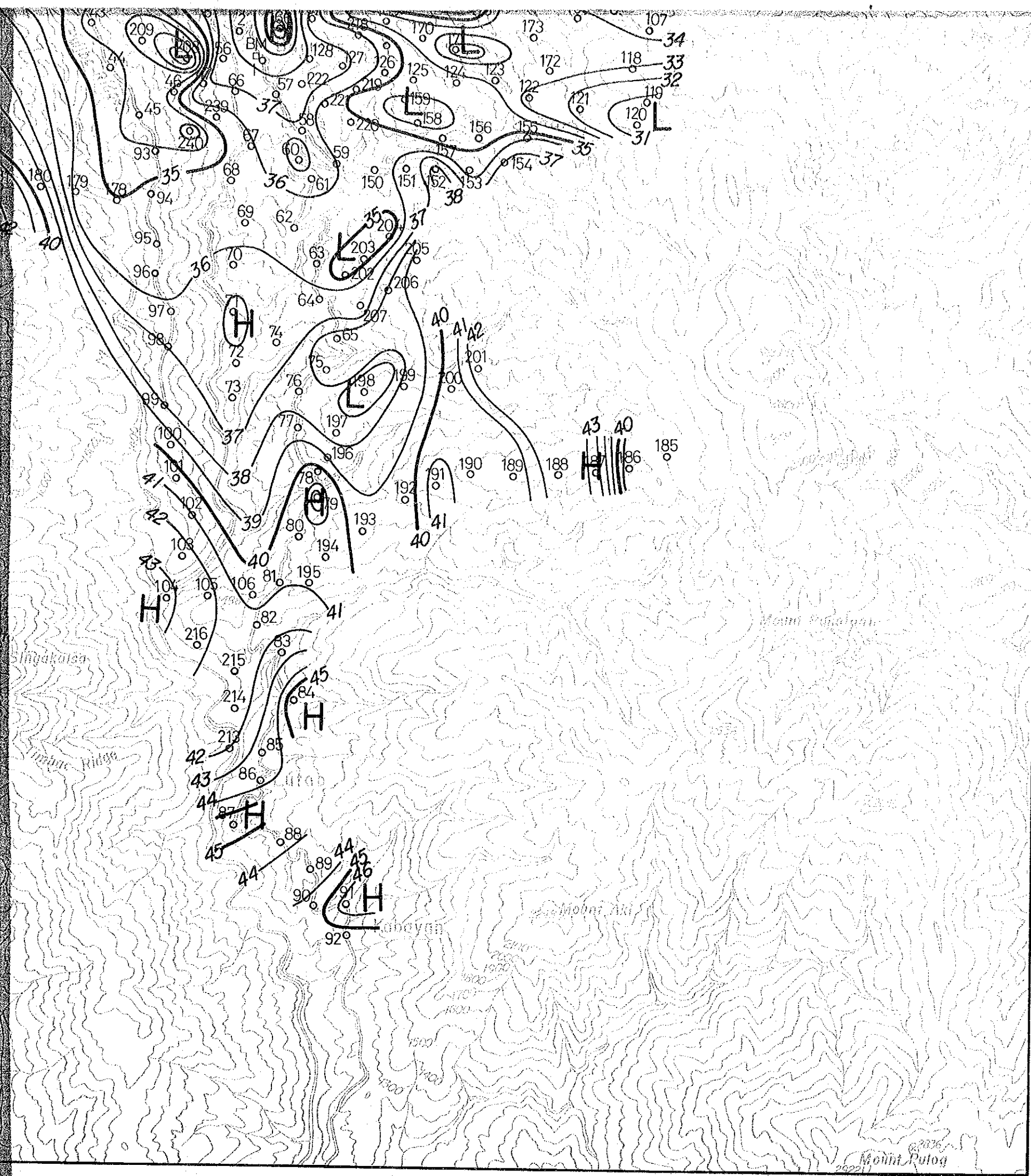
Kahayan

Mount Pulog

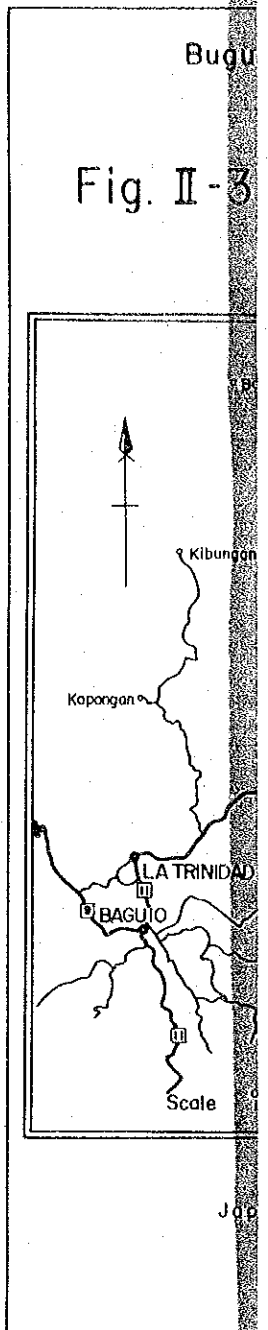



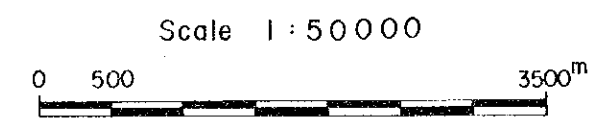
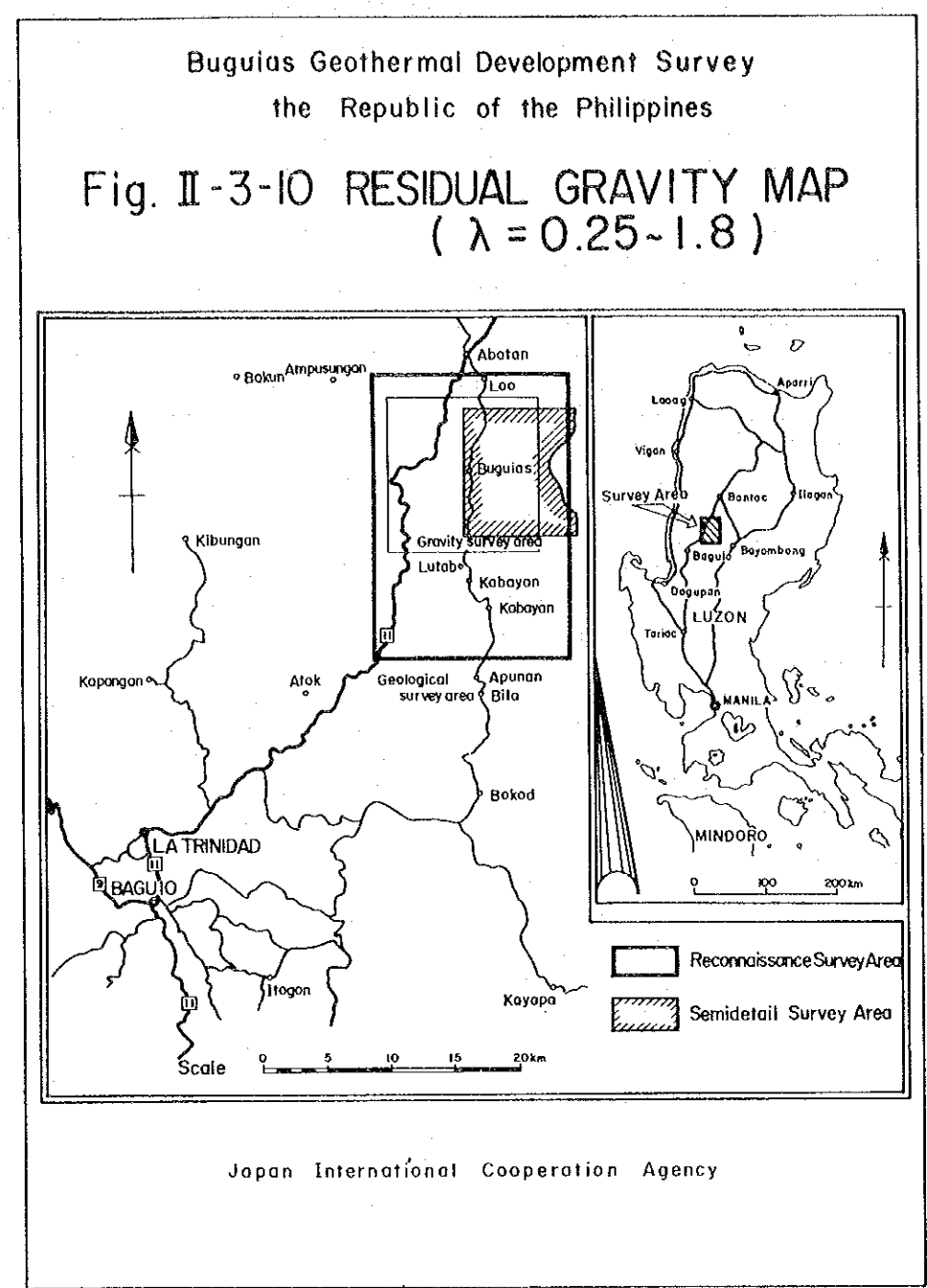



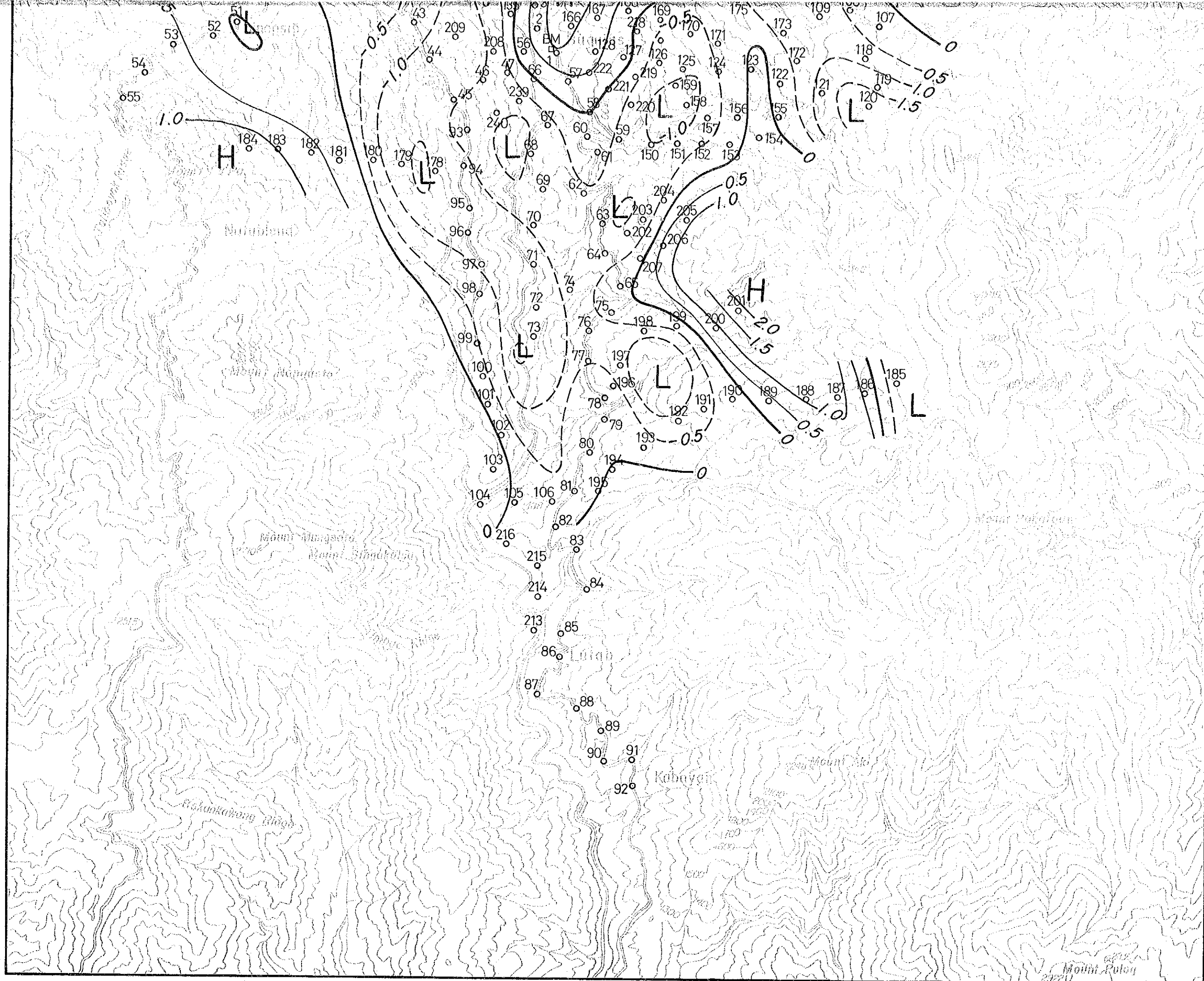



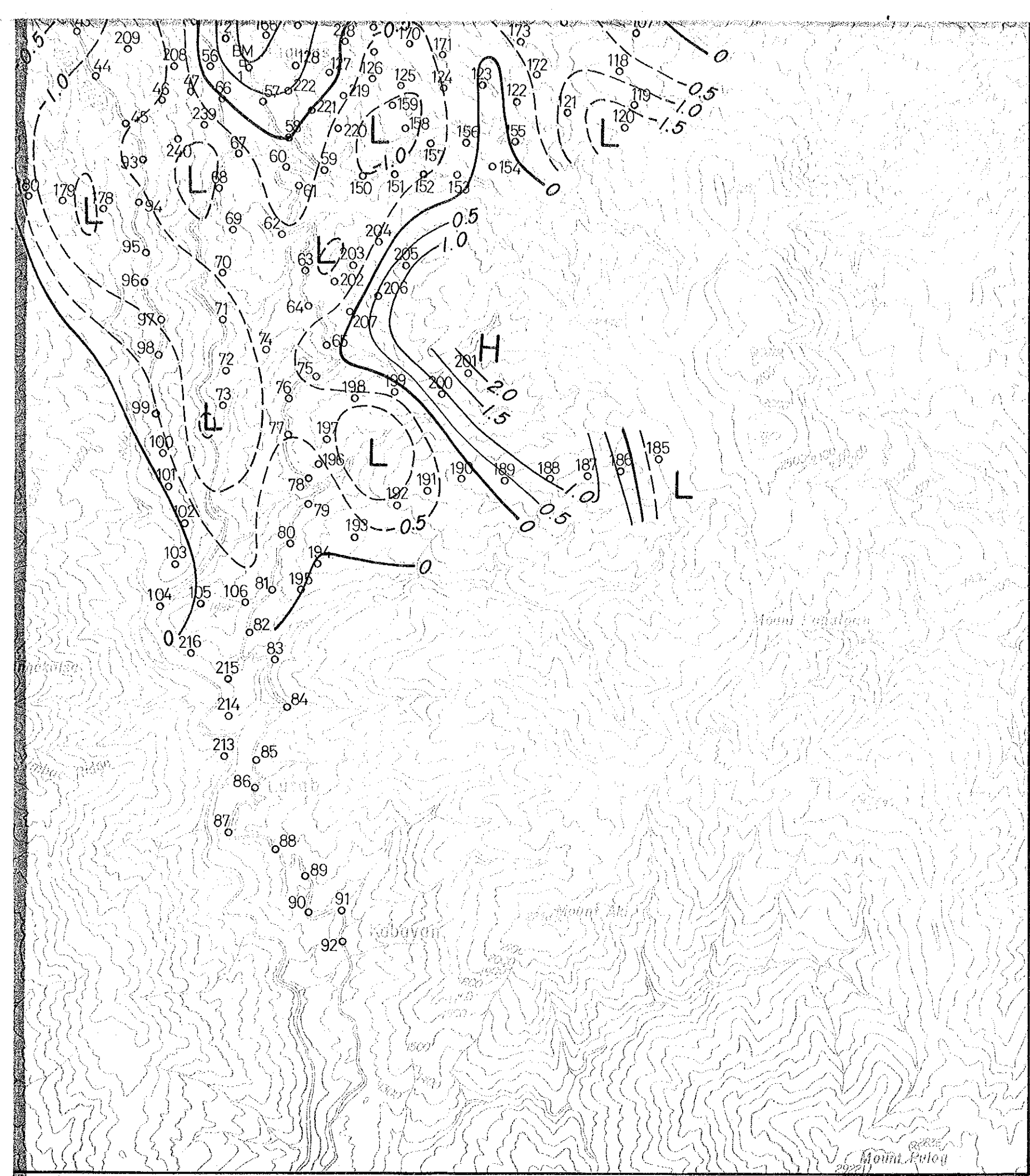


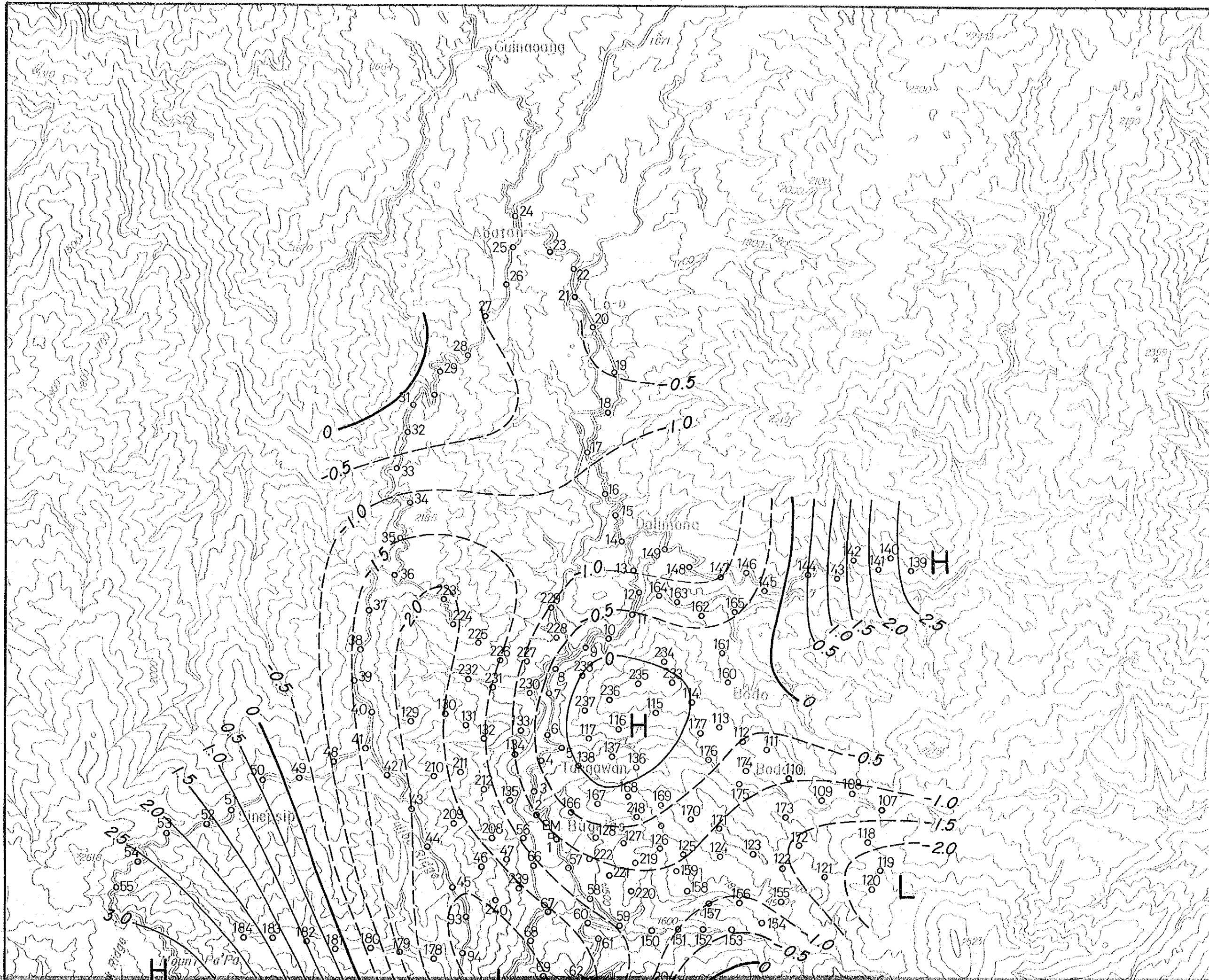




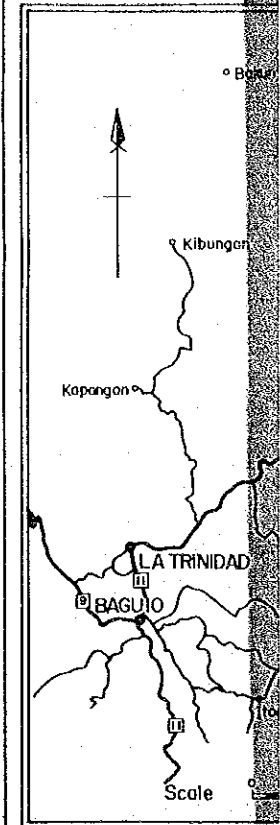









Baguio  
Fig. II-3

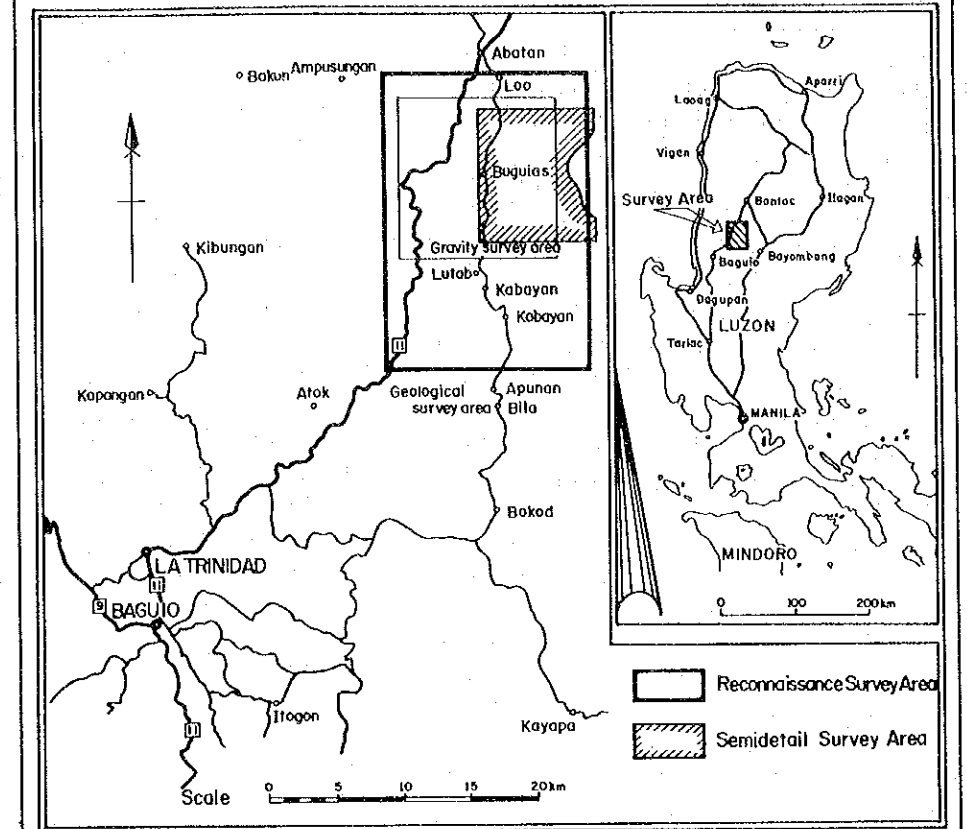


Japan



Bugias Geothermal Development Survey  
the Republic of the Philippines

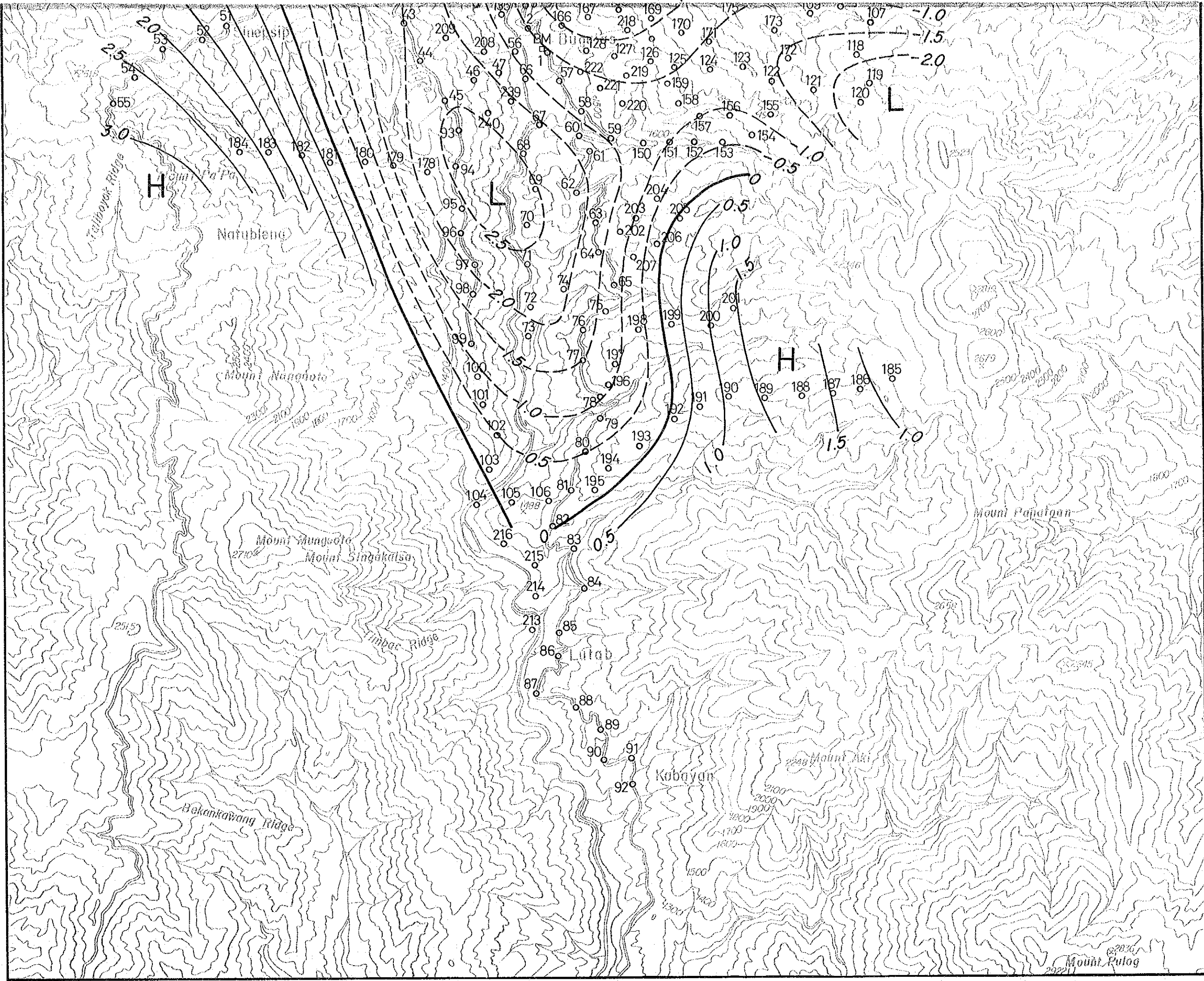
Fig. II-3-II RESIDUAL GRAVITY MAP  
( $\lambda = 1.8 \sim 9.5$ )



Japan International Cooperation Agency

Scale 1 : 50 000





H

L

H

Mount Pulog  
2221

