

59
EX

PROJECT FORMULATION STUDY
OF
THE KUWAIT AQUARIUM

FIELD RECONNAISSANCE
PHOTOGRAPH

JICA

308
59
EX

APRIL 1976

JAPAN INTERNATIONAL COOPERATION AGENCY

LIBRARY

国際協力事業団		
受入 月日	'87. 2. 16	308
登録 No.	08301	59 EX

A. Beach, From A to B

(1)



(2)



JICA LIBRARY



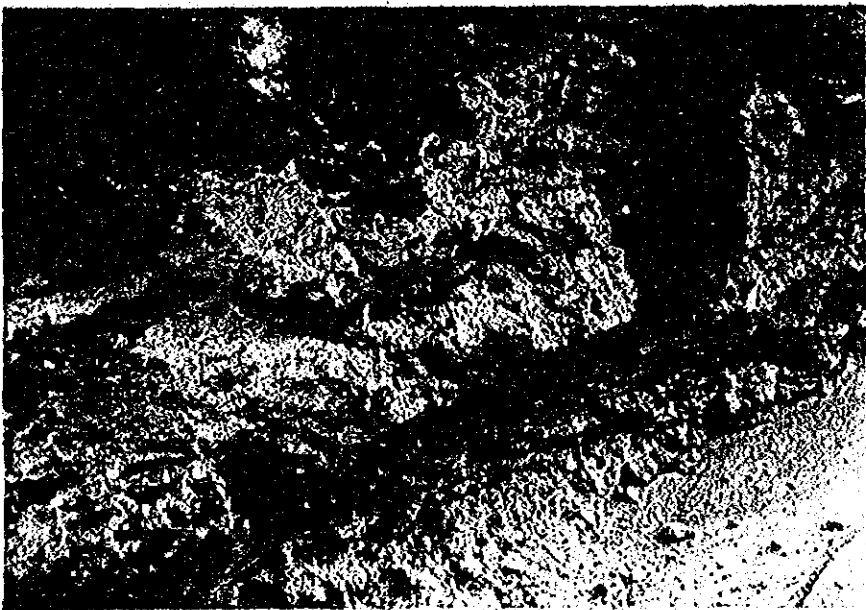
1044336[4]

B. Beach, Both Sides of Survey Line B

(1)



(2)




C. Beach, From B to C

(1)




(2)




C. Beach, From B to C

(3)



(4)



C. Beach, From B to C

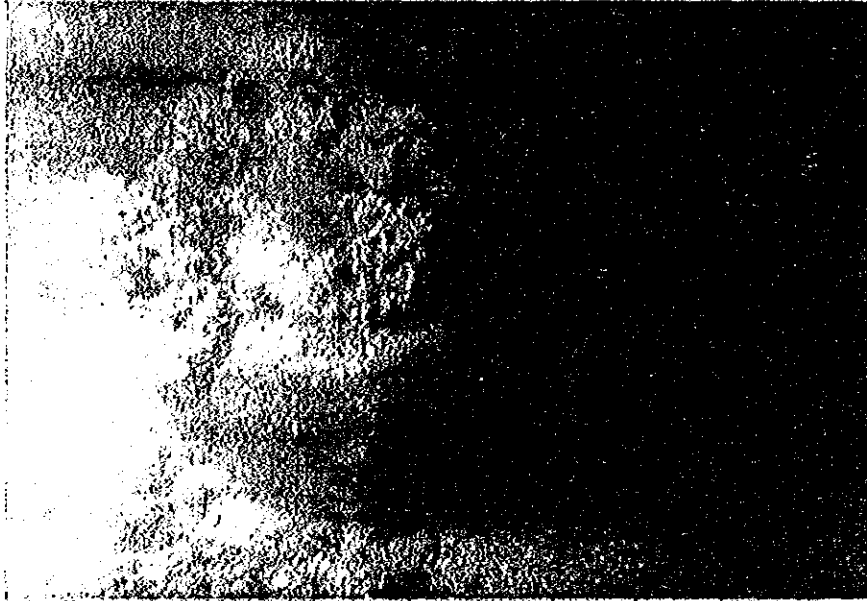
(5)



(6)




D - (1) 200 meters offshore, Survey line B



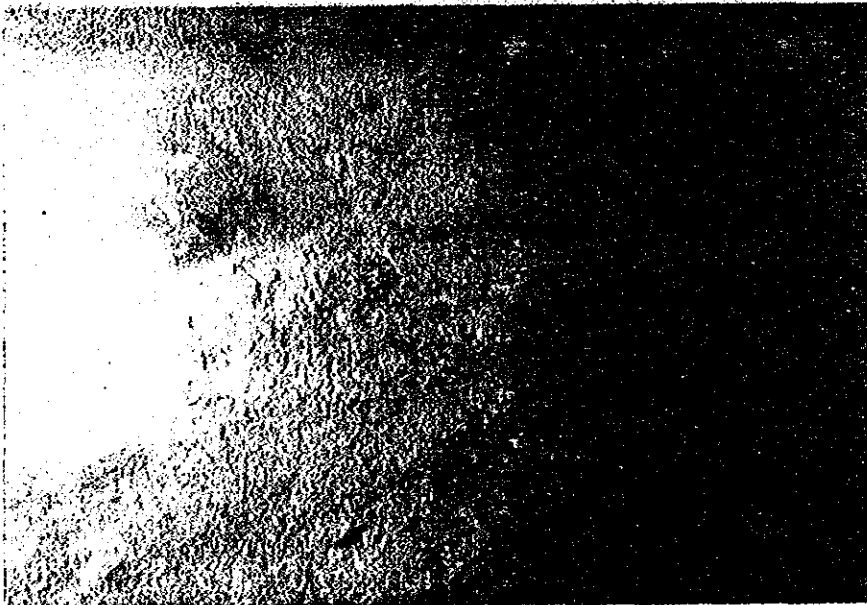
(2)




D - (3) 500 meters offshore, Survey line B




(4)




D - (5) 900 - 1,500 meters offshore, Survey line B




(6) 3,000 - 4,000 meters offshore, Survey line B




E - (1) 0 - 50 meters offshore, Survey line C



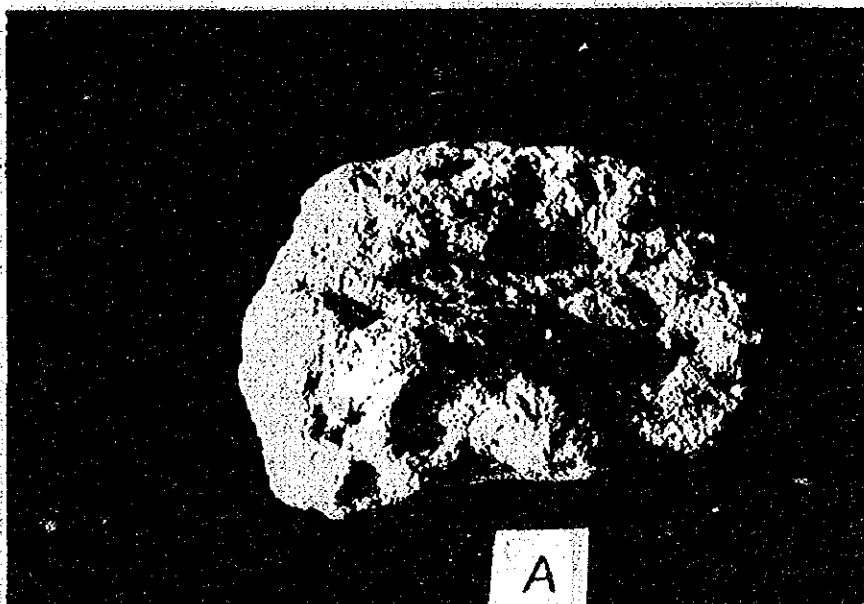
(2)




E - (3) 300 - 4,000 meters, Survey line C



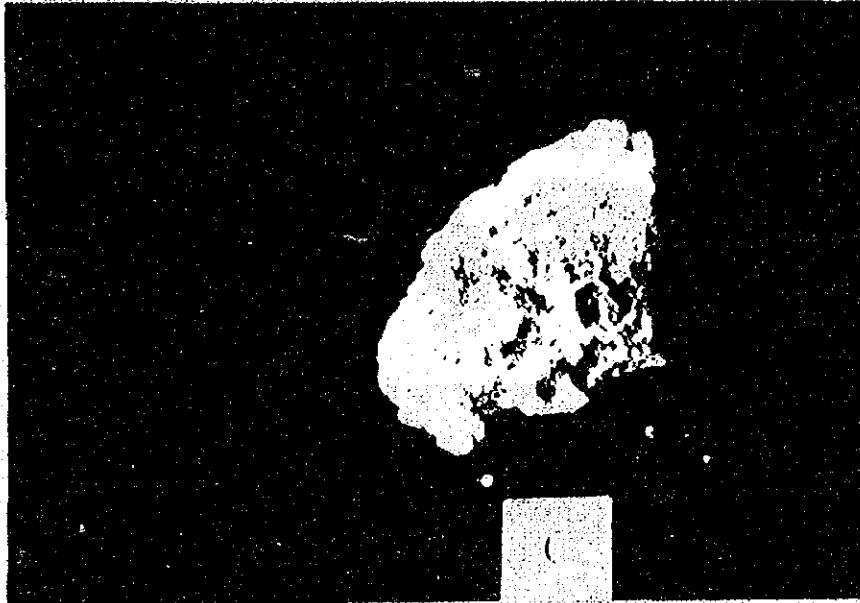
F - (1) Collected at water's edge at low tide




(2)




F - (3) Collected at water's edge at low tide



(4)



Collected marine life (underwater)



Explanation of photograph

