



MEKONG


KRONG BUK



# KRONG BUK

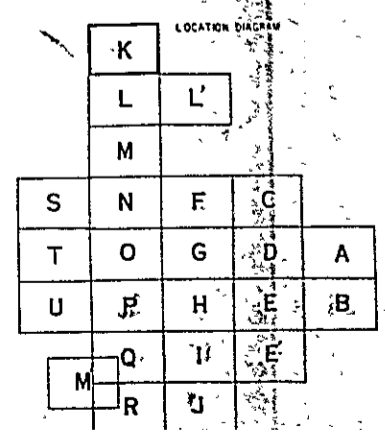
K



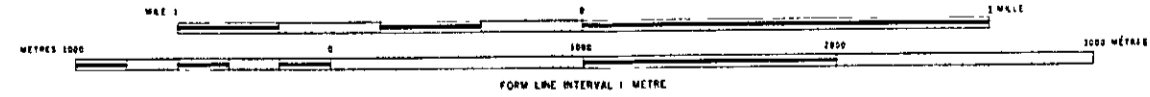


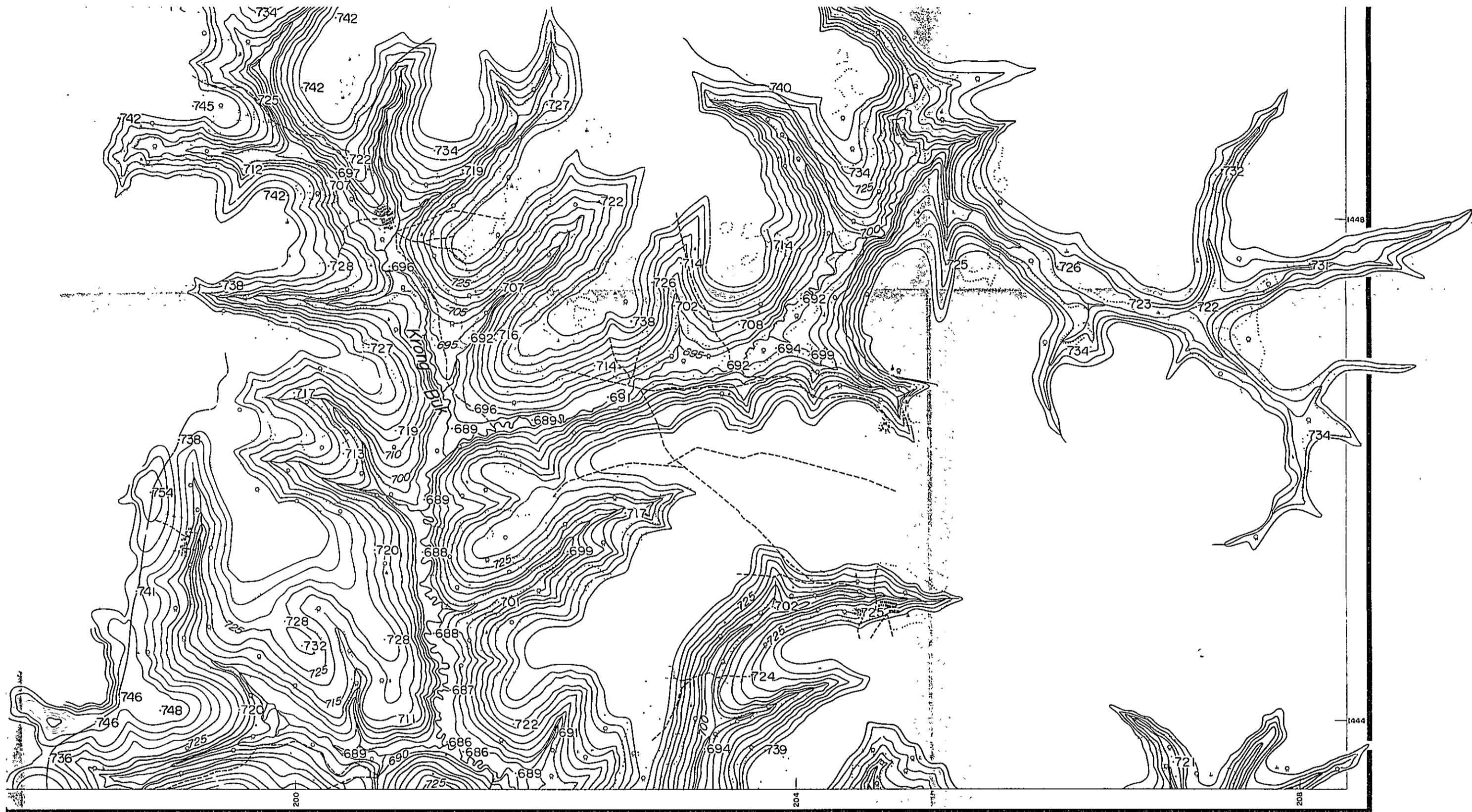
Talus escarp  
 Clump  
 Rupee  
 Yegor  
 Abris  
 Scale here here

Compiled by photogrammetric methods, aerial photography dated February 1958 furnished by U.S. Army  
 A Control points required for compilation established by control point survey at the sites. Final results of aerial triangulation and control points were utilized for compilation. Areas where control point survey could not be performed were compiled by utilizing rivers or topographic features around the vicinity.  
 B It is recommended that the areas where no control surveys were performed be adjusted when better control is available.

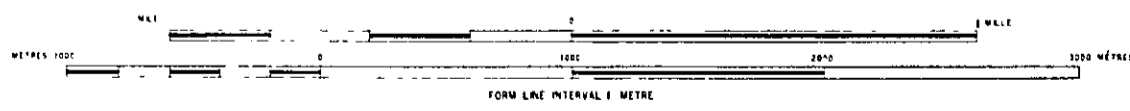


UPPER SREPOK  
 VIET-NAM  
 SCALE 1:20,000





UPPER SREPOK  
VIET-NAM  
SCALE 1:20,000




D	A
	B

OVERSEAS TECHNICAL COOPERATION AGENCY TOKYO JAPAN	
UPPER SREPOK PROJECT	
NIPPON KOEI CO., LTD (CONSULTING ENGINEERS)	
Compiled KOKUSAI AERIAL SURVEYS CO., LTD	Wo #
Checked	
Approved	
SHEET NO	

MEKONG

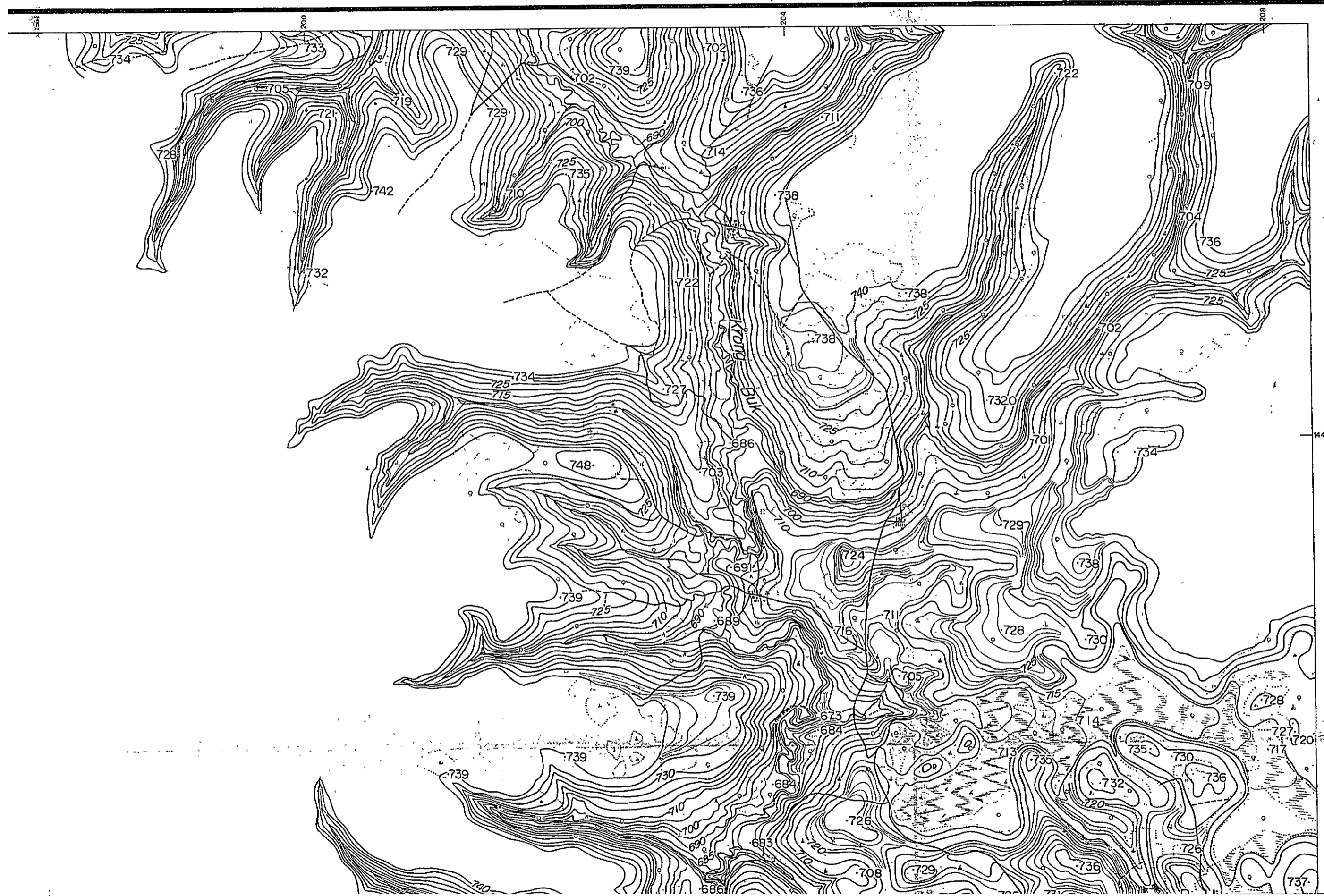
# KRONG BUK




Talus escarp  
Champ  
Riziere  
Verges  
Arbres  
Nulle terre herbe



# KRONG BUK





Compiled by photogrammetric methods aerial photography dated February 1958 furnished by U.S. Army

A Control points required for compilation established by control point survey at the sites. Final results of aerial triangulation and control points were utilized for compilation. Areas where control point survey could not be performed were compiled by utilizing rivers or topographic features around the vicinity.

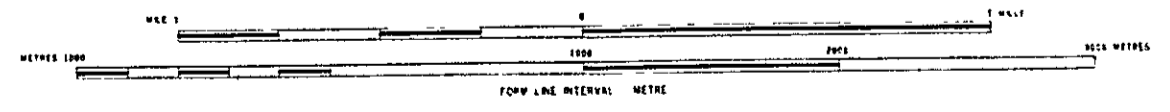
B It is recommended that the areas where no control surveys were performed be adjusted when better control is available.

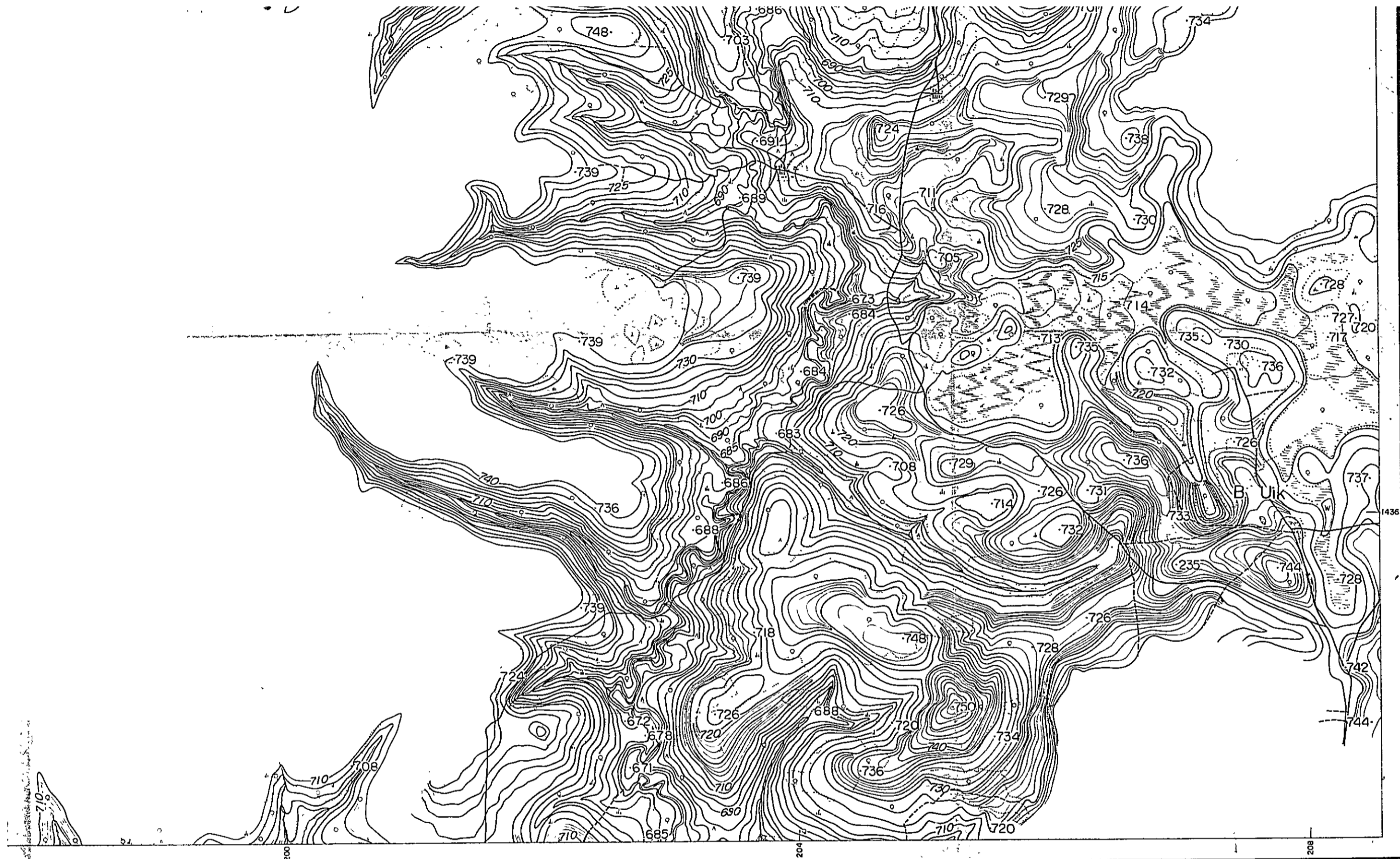
LOCATION DESIGNATION

	K			
	L	L'		
	M			
S	N	F	C	
T	O	G	D	A
U	P	H	E	B
	Q	J	E'	
M	R	J'		

UPPER SREPOK


VIET-NAM  
SCALE 1:20,000





UPPER SREPOK

VIET-NAM  
SCALE 1:20,000



C	
D	A
E	B
F	

OVERSEAS TECHNICAL COOPERATION AGENCY  
TOKYO JAPAN

UPPER SREPOK PROJECT

NIPPON KOEI CO., LTD.  
(CONSULTING ENGINEERS)

Compiled KOKUSAI AERIAL SURVEYS CO., LTD

Checked \_\_\_\_\_

Approved \_\_\_\_\_


No. \_\_\_\_\_

SHEET NO. \_\_\_\_\_




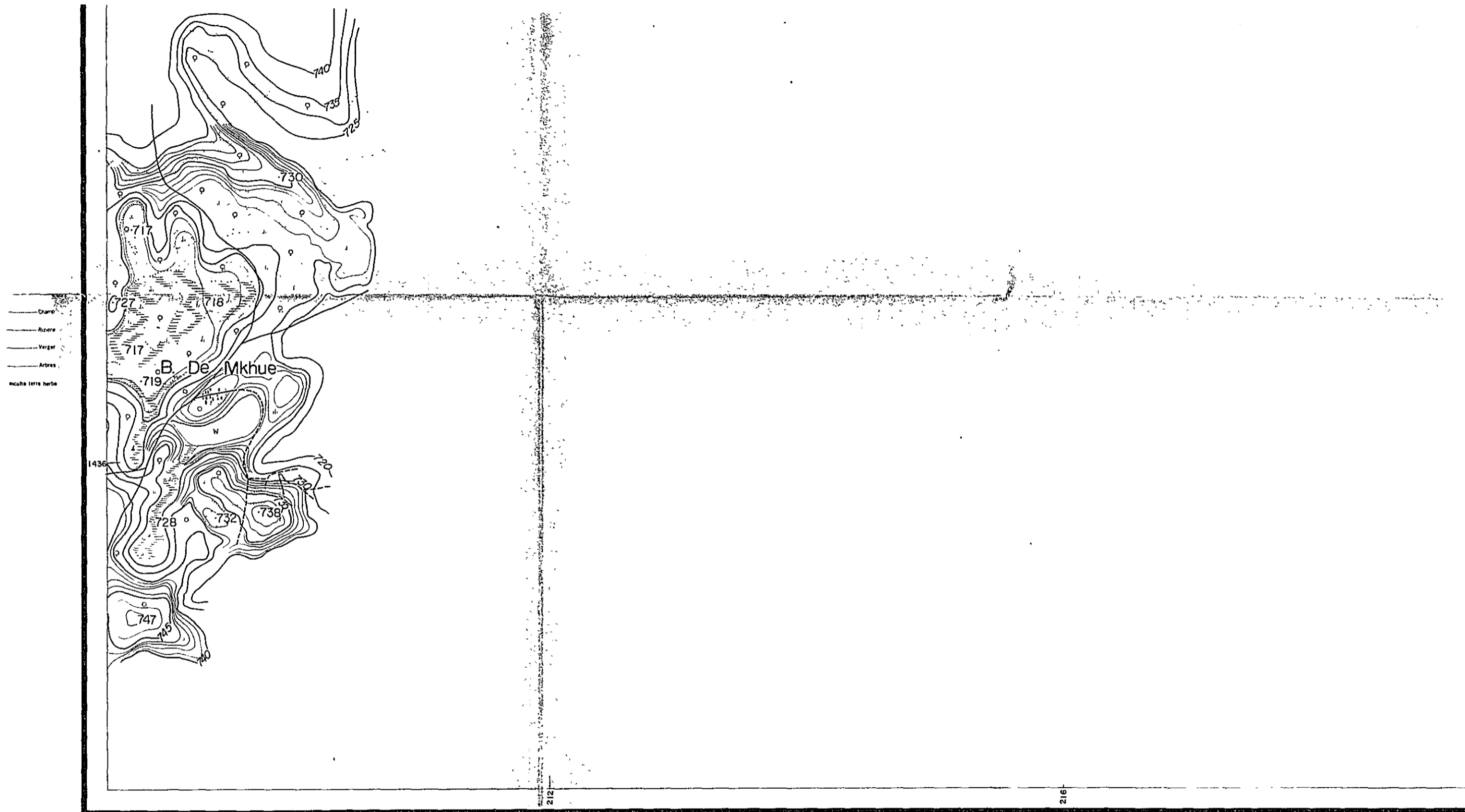
# KRONG BUK

MEKONG



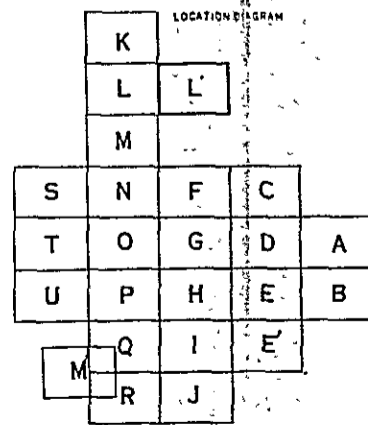
# KRONG BUK





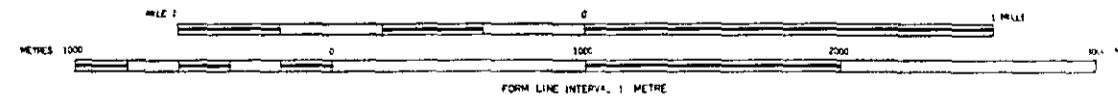
Compiled by photogrammetric methods aerial photography dated February 1958 furnished by US Army


- A Control points required for compilation established by control point survey at the sites. Final results of aerial triangulation and control points were utilized for compilation. Areas where control point survey could not be performed were compiled by utilizing rivers or topographic features around the vicinity.
- B It is recommended that the areas where no control surveys were performed be adjusted when better control is available.



### UPPER SREPOK

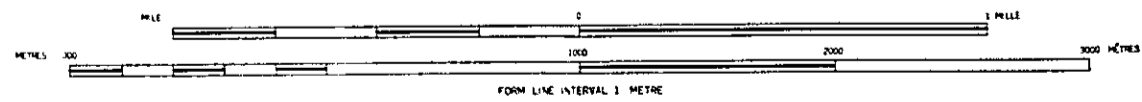
VIET-NAM  
SCALE 1:20,000





UPPER SREPOK

VIET-NAM  
SCALE 1 20 000



C	
D	A
E	B
E	

OVERSEAS TECHNICAL COOPERATION AGENCY  
TOKYO JAPAN

UPPER SREPOK PROJECT

NIPPON KCEI CO., LTD.  
(CONSULTING ENGINEERS)

Compiled KOKUSAI AERIAL SURVEYS CO., LTD

Checked \_\_\_\_\_

Approved \_\_\_\_\_

Wb =

SHEET NO



MEKONG

KRON: BUK

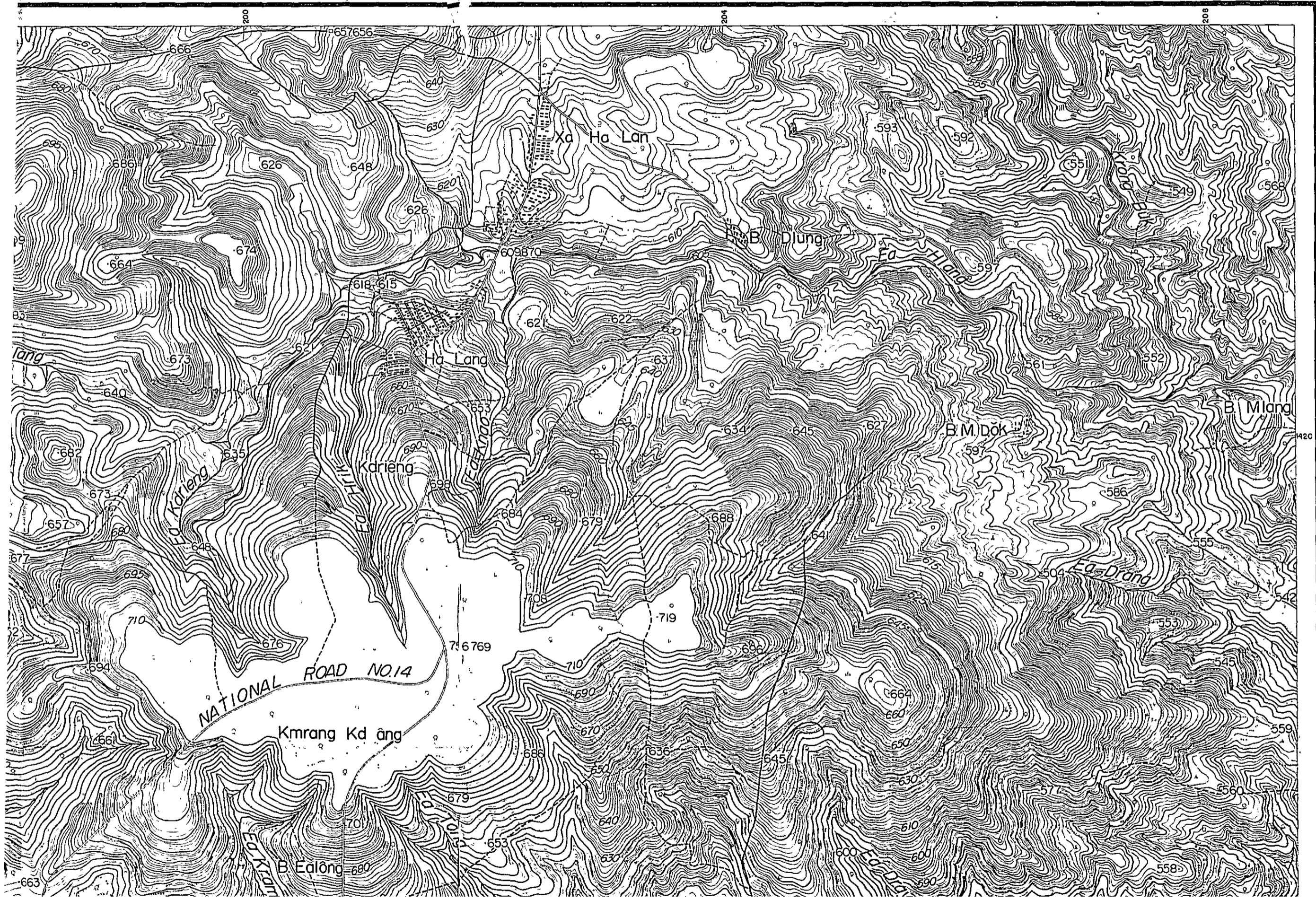


Scale  
Contour  
Road  
River  
Water  
Mines  
Mudstone hills

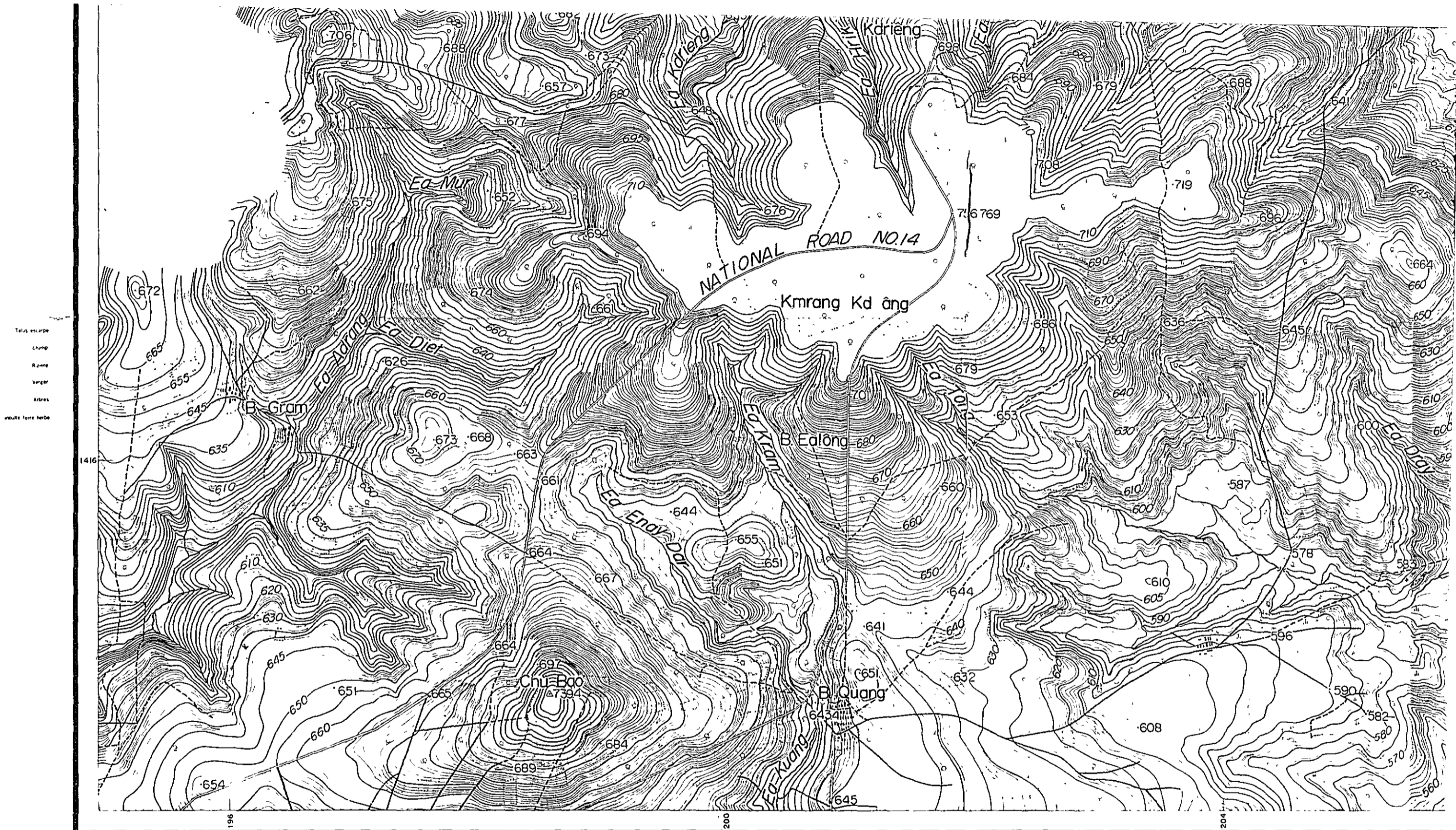


# KRONG BUK

N







TOTAL ENCLAVE  
 CLUMP  
 RANGE  
 VERTICAL  
 AREA  
 HEIGHTS TO BE HERE


Compiled by photogrammetric methods, aerial photography dated February 1958 furnished by U.S. Army  
 A Control points required for compilation established by control point survey at the sites. Final results of aerial triangulation and control points were utilized for compilation. Areas where control point survey could not be performed were compiled by utilizing rivers or topographic features around the vicinity.  
 B It is recommended that the areas where no control surveys were performed be adjusted when better control is available.

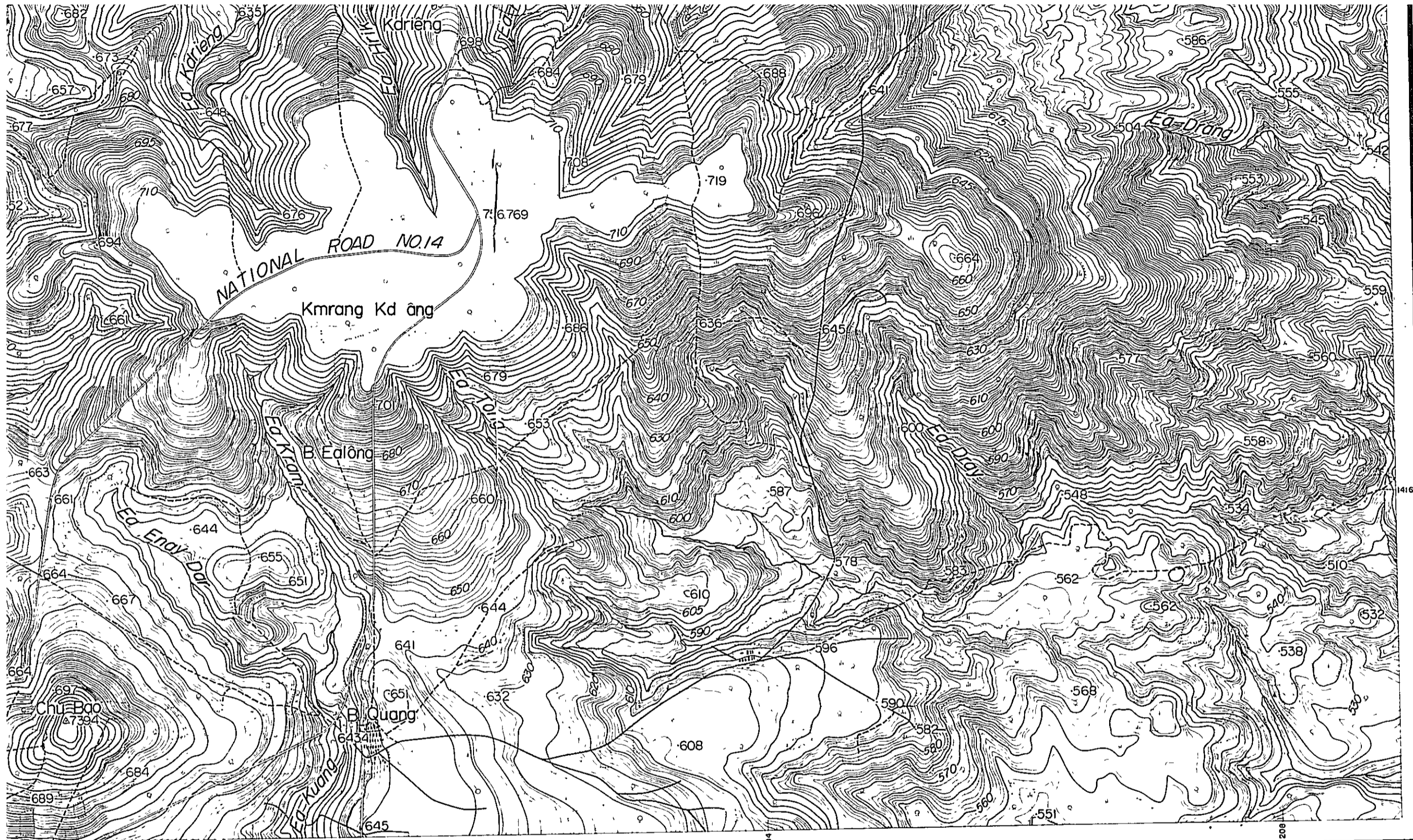
LOCATION DESIGNATION

K				
L	L'			
M				
S	N	F	C	
T	O	G	D	A
U	P	H	E	B
	Q	T'	E'	
M	R	J'		


UPPER SREPOK

VIET-NAM  
 SCALE 1:20,000





UPPER SREPOK  
VIET-NAM  
SCALE 1:20,000



F	C	
G	D	A
H	E	B
I	E'	
J		

OVERSEAS TECHNICAL COOPERATION AGENCY TOKYO JAPAN	
UPPER SREPOK PROJECT	
NIPPON KOEI CO. LTD (CONSULTING ENGINEERS)	
Compiled: KOKUSAI AERIAL SURVEYS CO. LTD	Wo. #
Checked: _____	SHEET NO
Approved: _____	



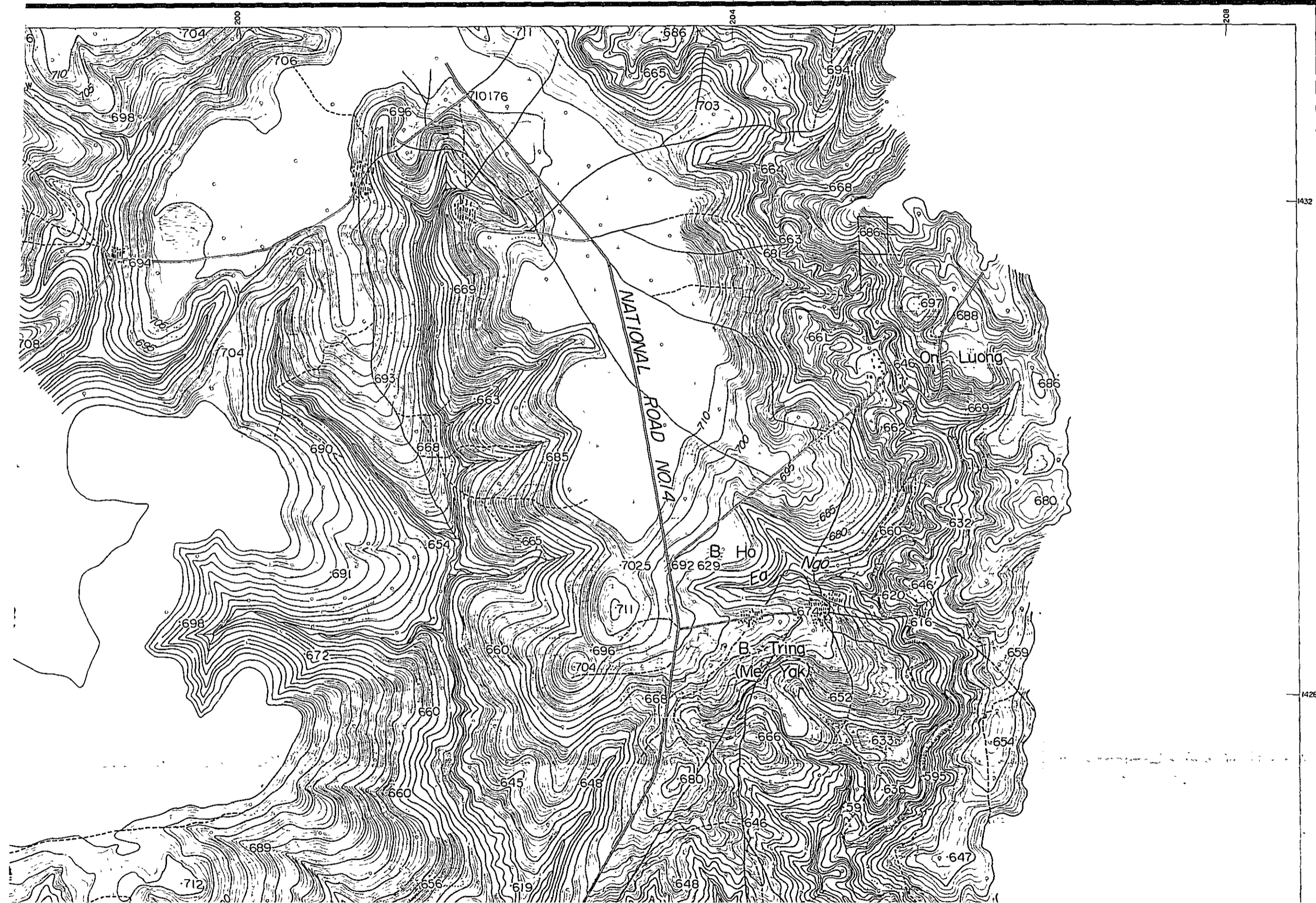
MEKONG

# KRONG BUK



# KRONG BUK

M

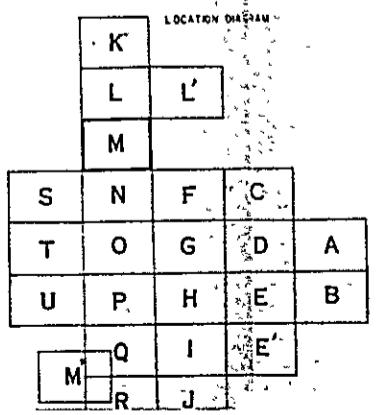






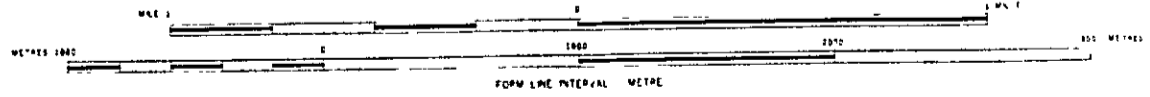
Talus escarpé  
 Champ  
 Ripière  
 Verger  
 Arbres  
 cultures terre herbe

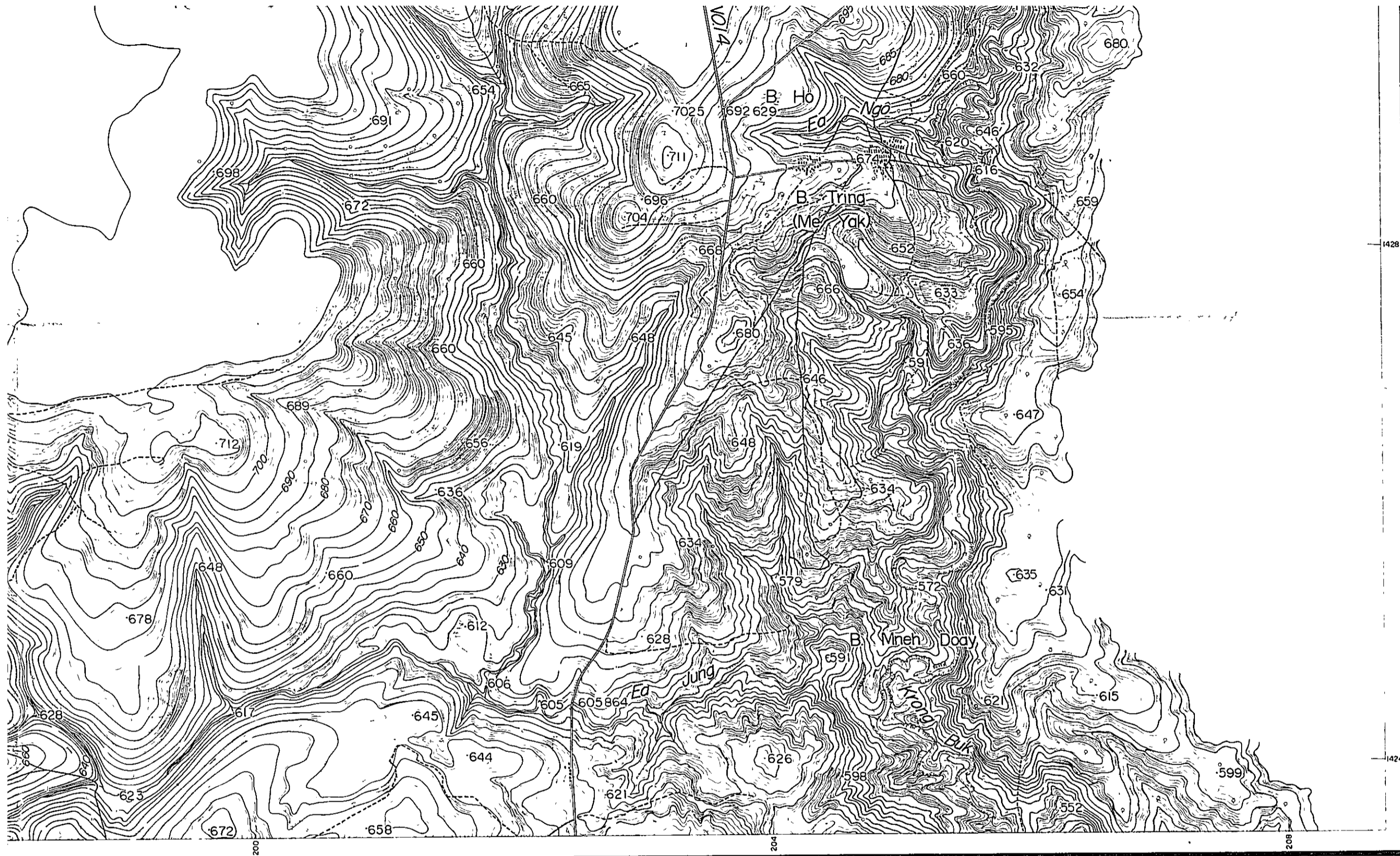
Compiled by photogrammetric methods aerial photography dated February 1958 furnished by U.S. Army  
 A Control points required for compilation established by control point survey at the sites. Final results of aerial triangulation and control points were utilized for compilation. Areas where control point survey could not be performed were compiled by utilizing rivers or topographic features around the vicinity.  
 B It is recommended that the areas where no control surveys were performed be adjusted when better control is available



UPPER SREPOK

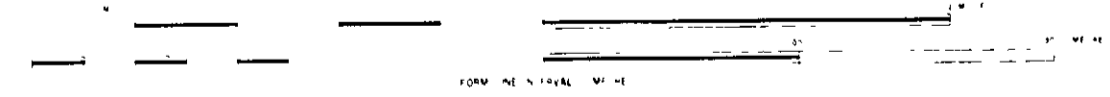
VIET-NAM  
 SCALE 1:20,000





UPPER SREPOK

VIET-NAM  
SCALE: 1:20,000



C	
D	A
E	B
F	

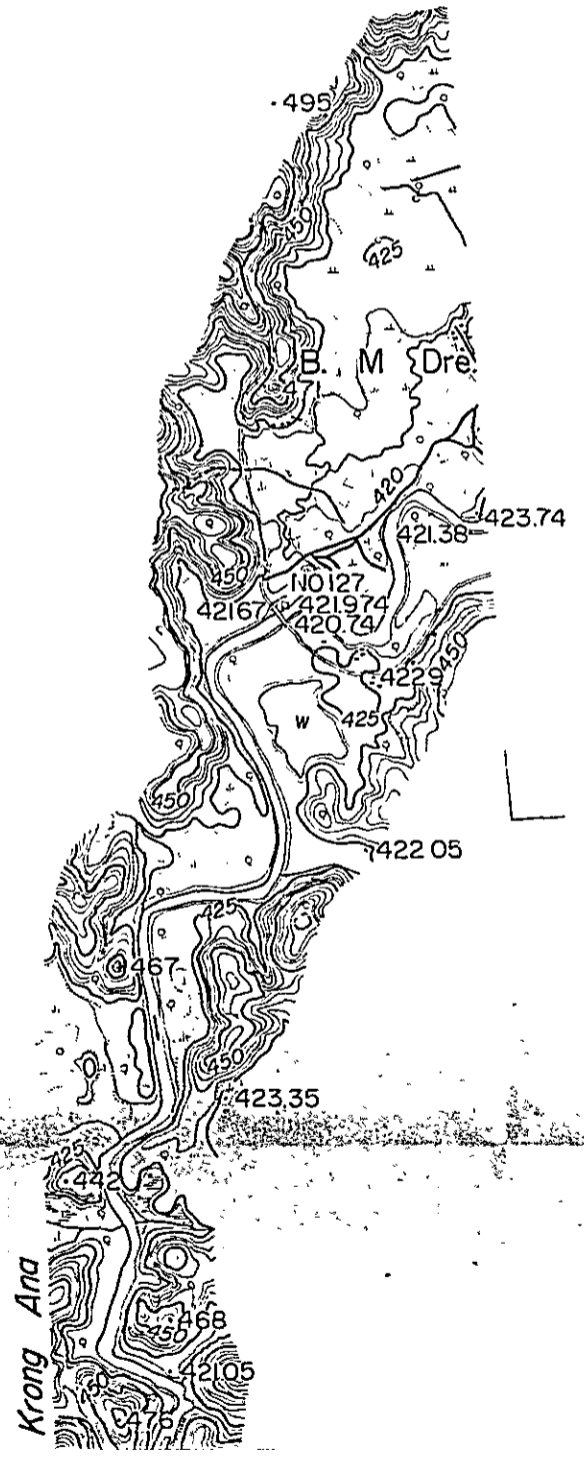
OVERSEAS TECHNICAL COOPERATION AGENCY TOKYO JAPAN	
UPPER SREPOK PROJECT	
NIPPON KOEI CO. LTD (CONSULTING ENGINEERS)	
Completed KOKUSAI AERIAL SURVEYS CO. LTD	W. O. =
Checked _____	
Approved _____	SHEET NO



MEKONG

KRONG BUK

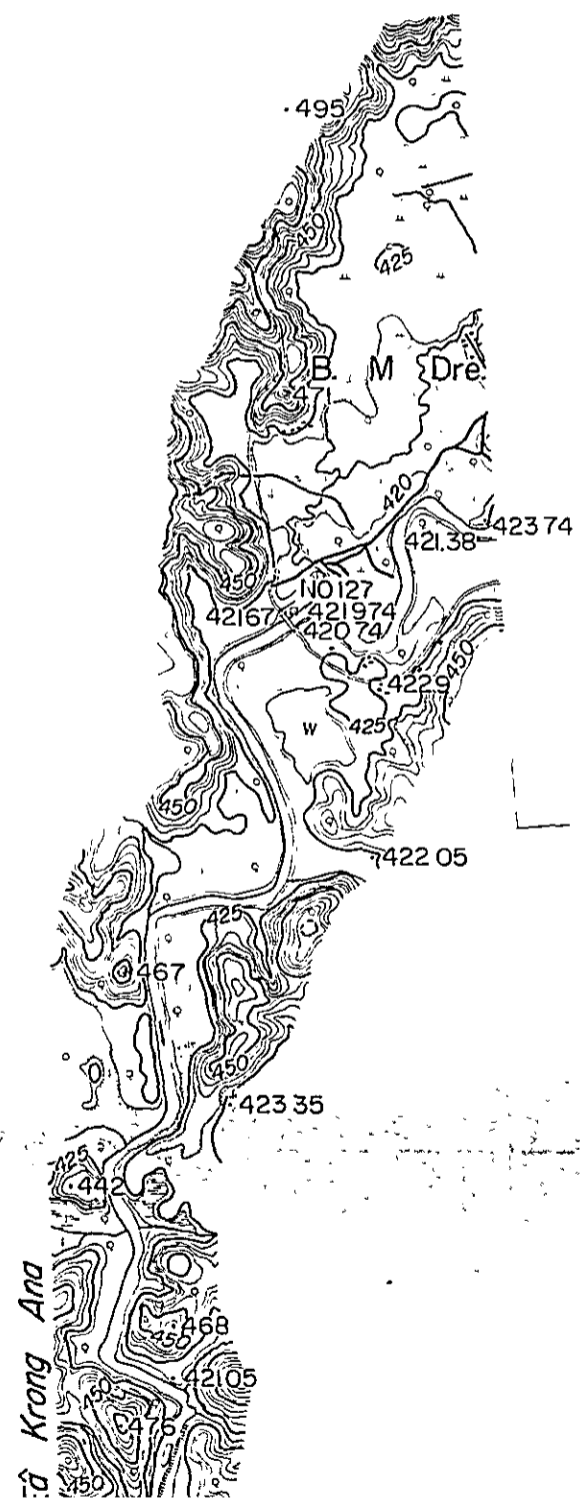
TRAIL  
CLIFF  
RIVER  
VEGETATION  
ROAD  
HOUSE



Krong Ana

# KRONG BUK

M





Compiled by photogrammetric methods, aerial photography dated February 1958 furnished by U.S. Army

A\* Control points required for compilation established by control point survey at the sites. Final results of aerial triangulation and control points were utilized for compilation. Areas where control point survey could not be performed were compiled by utilizing rivers or topographic features around the vicinity.

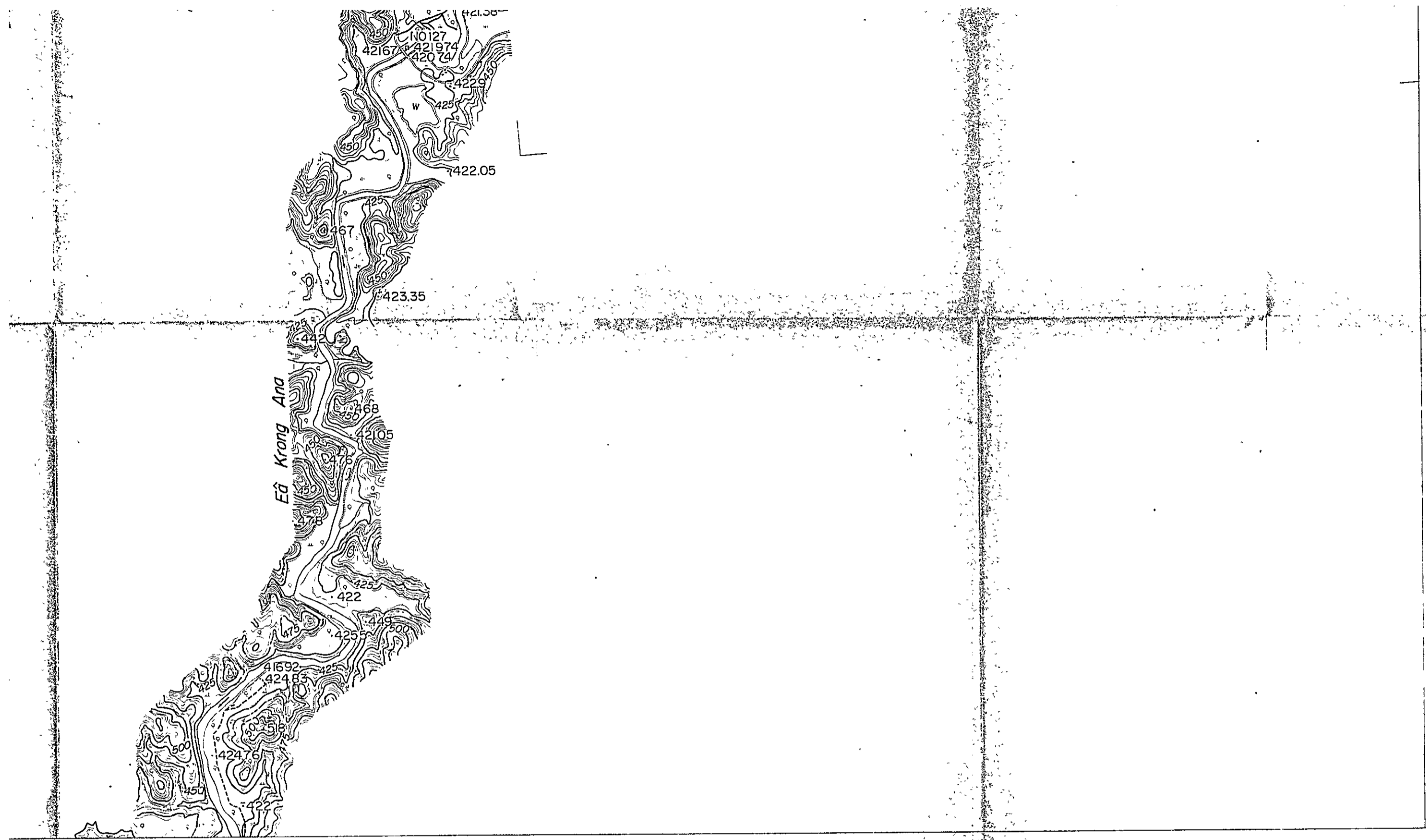
B It is recommended that the areas where no control surveys were performed be adjusted when better control is available.

LOCATION DIAGRAM

K				
L	L'			
M				
S	N	F	C	
T	O	G	D	A
U	P	H	E	B
	Q	I	E*	
M	R	J		

UPPER SREPOK  
VIET-NAM  
SCALE 1:20,000



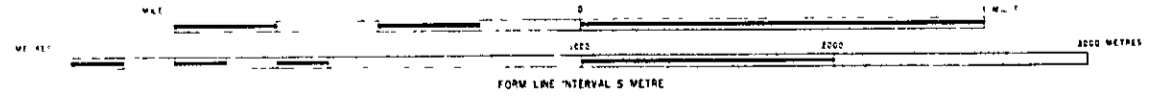


LOCATION

L		
F	C	
G	D	A
H	E	B
I	E	
J		

UPPER SREPOK  
VIET-NAM

SCALE 1:20,000



OVERSEAS TECHNICAL COOPERATION AGENCY  
TOKYO JAPAN

UPPER SREPOK PROJECT

NIPPON KOEI CO. LTD  
(CONSULTING ENGINEERS)

Compiled KOKUSAI AERIAL SURVEYS CO., LTD  
Checked  
Approved


No. =

SHEET NO.



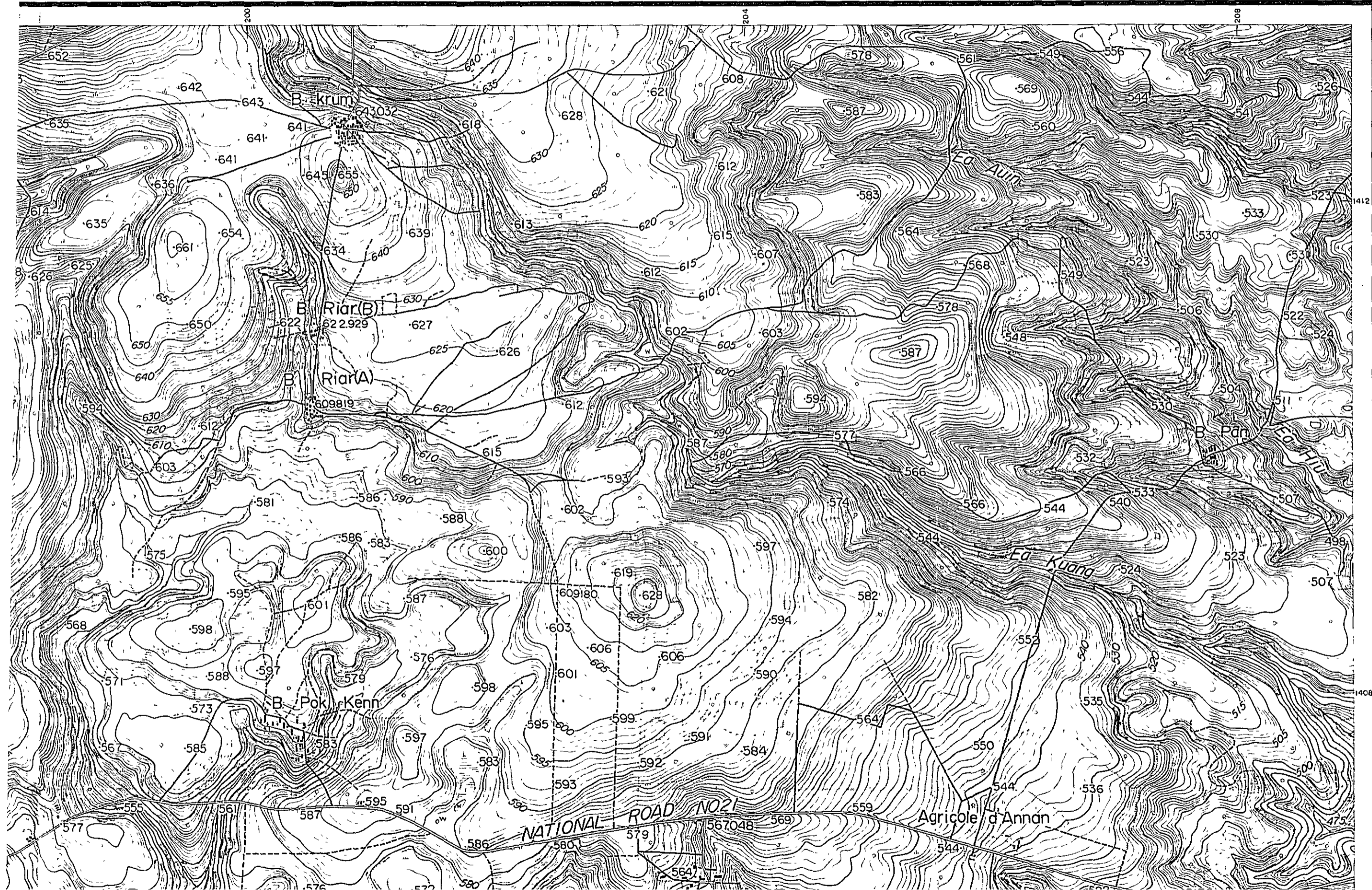
MEKONG

# KRONG BUK

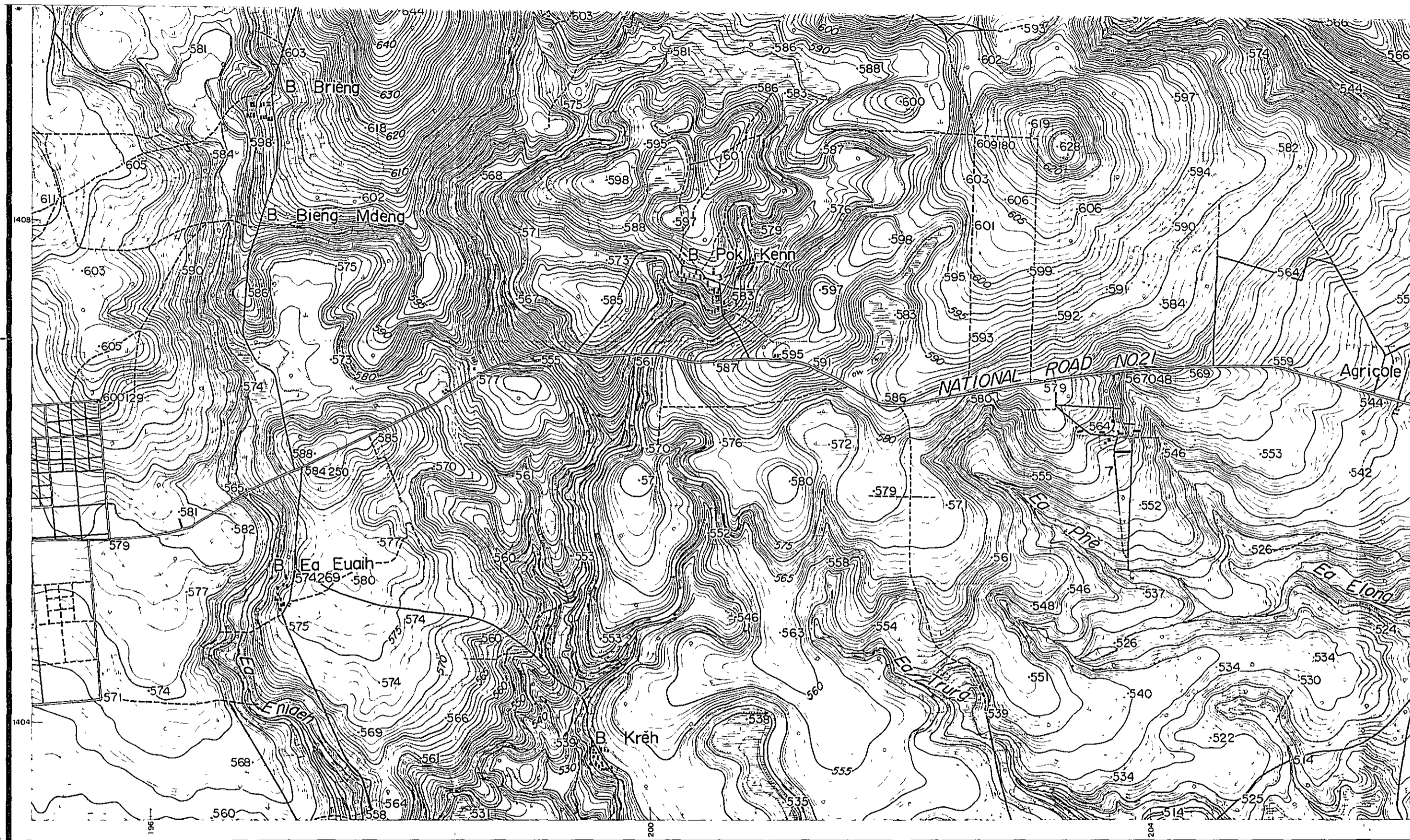


# KRONG BUK

0



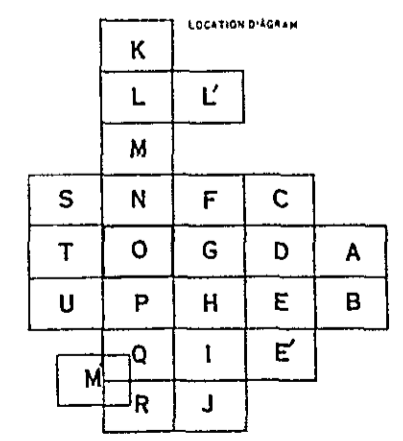




Compiled by photogrammetric methods aerial photography dated February 1958 furnished by US Army

A Control points required for compilation established by control point survey at the sites. Final results of aerial triangulation and control points were utilized for compilation. Areas where control point survey could not be performed were compiled by utilizing rivers or topographic features around the vicinity.

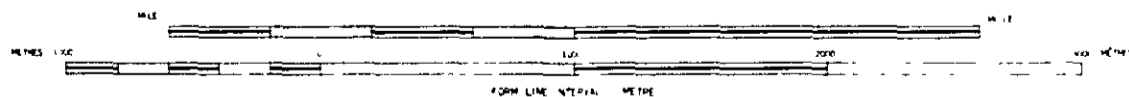
B It is recommended that the areas where no control surveys were performed be adjusted when better control is available.




UPPER SREPOK

VIET-NAM

SCALE 1:25,000



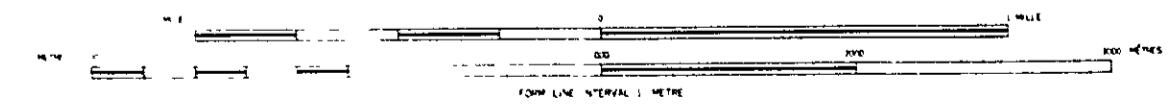


LOCATION DIAGRAM

L		
F	C	
G	D	A
H	E	B
I	E	
J		

UPPER SREPOK

VIET-NAM  
SCALE 1:20,000

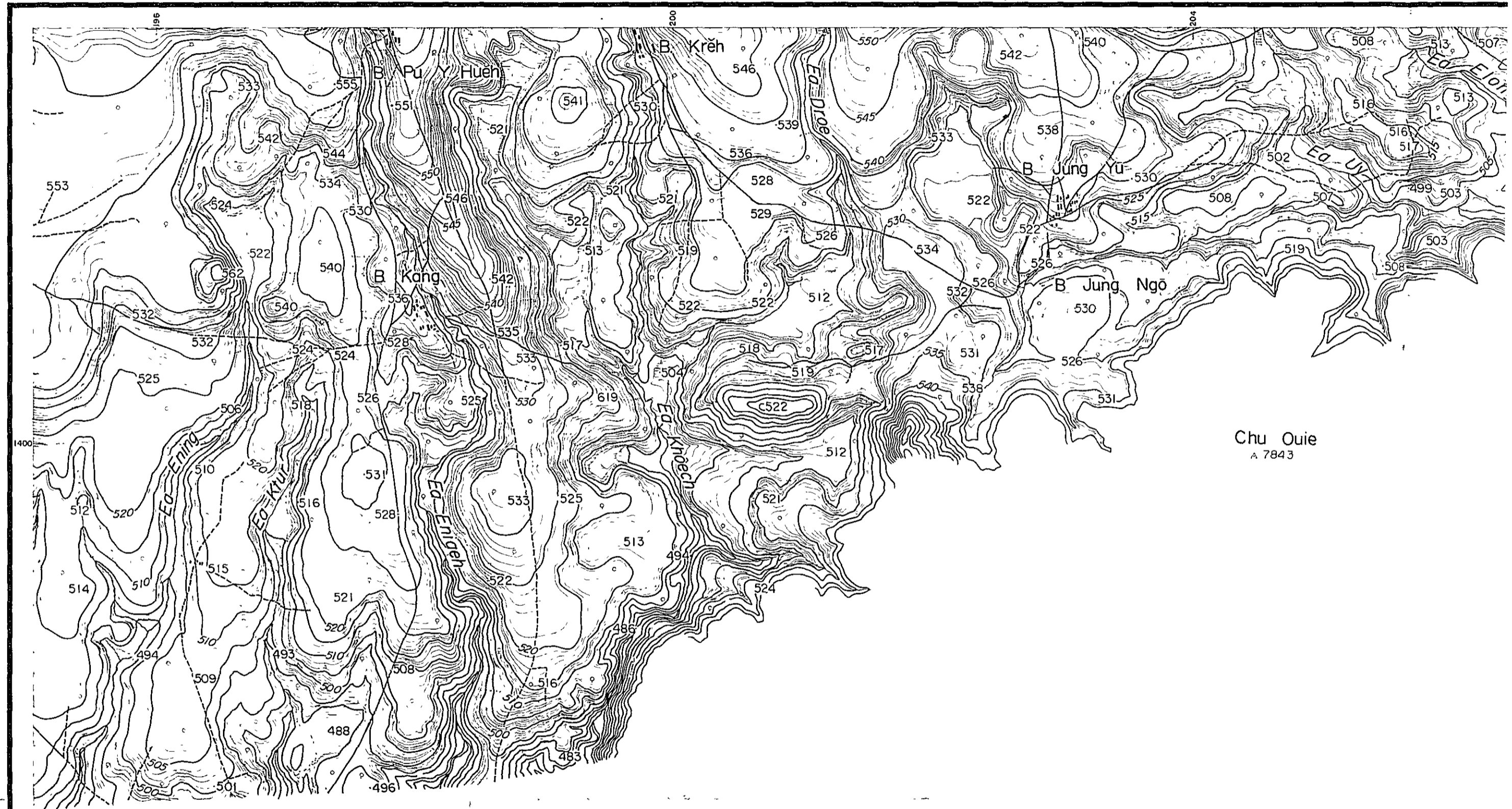


OVERSEAS TECHNICAL COOPERATION AGENCY TOKYO JAPAN	
UPPER SREPOK PROJECT	
NIPPON KOEI CO. LTD (CONSULTING ENGINEERS)	
Compiled KOKUSAI AERIAL SURVEYS CO. LTD	Wp #
Checked _____	
Approved _____	
	SHEET NO



MEKONG

# KRONG BUK



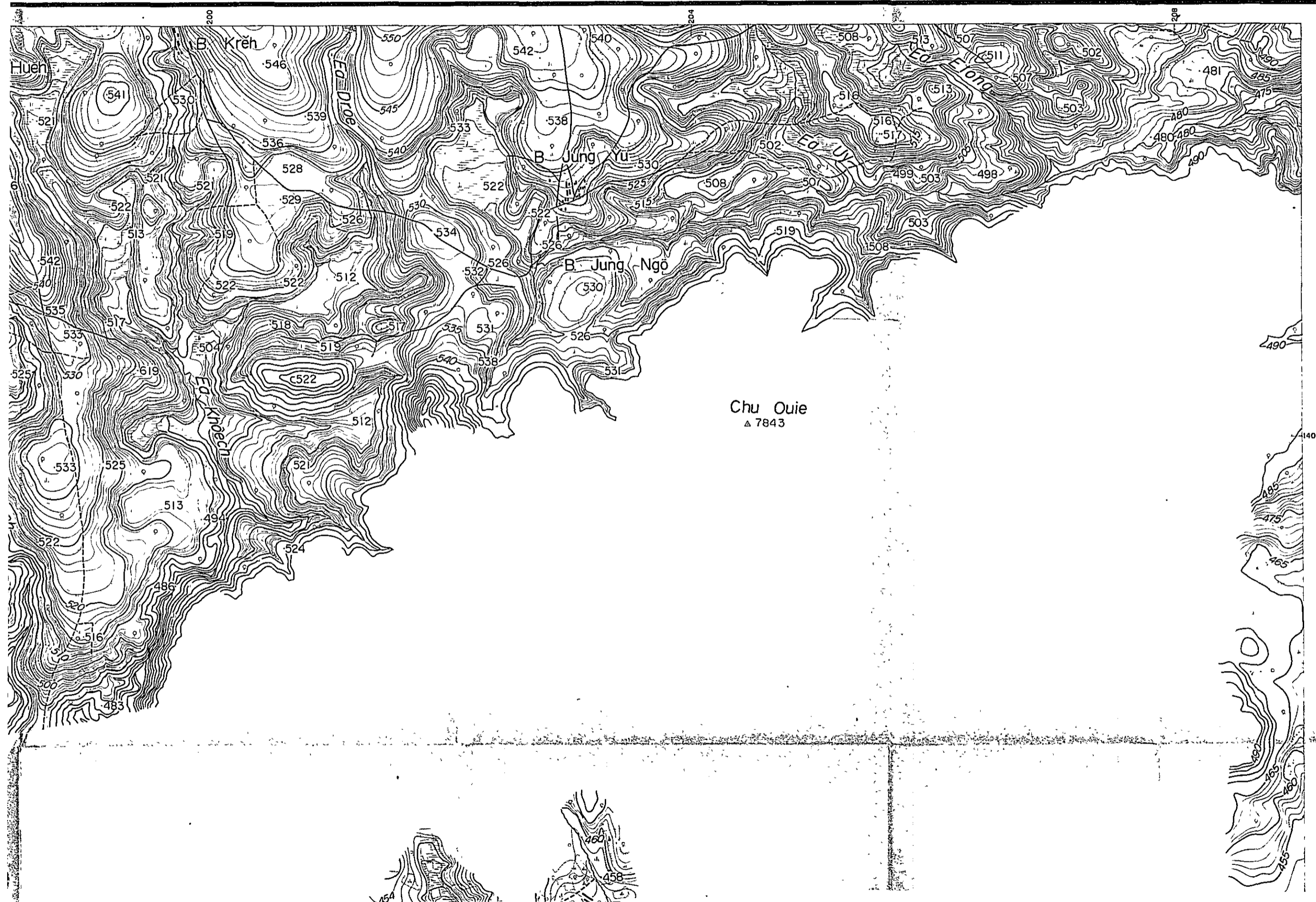
1:50,000  
Scale  
4 bars  
North arrow

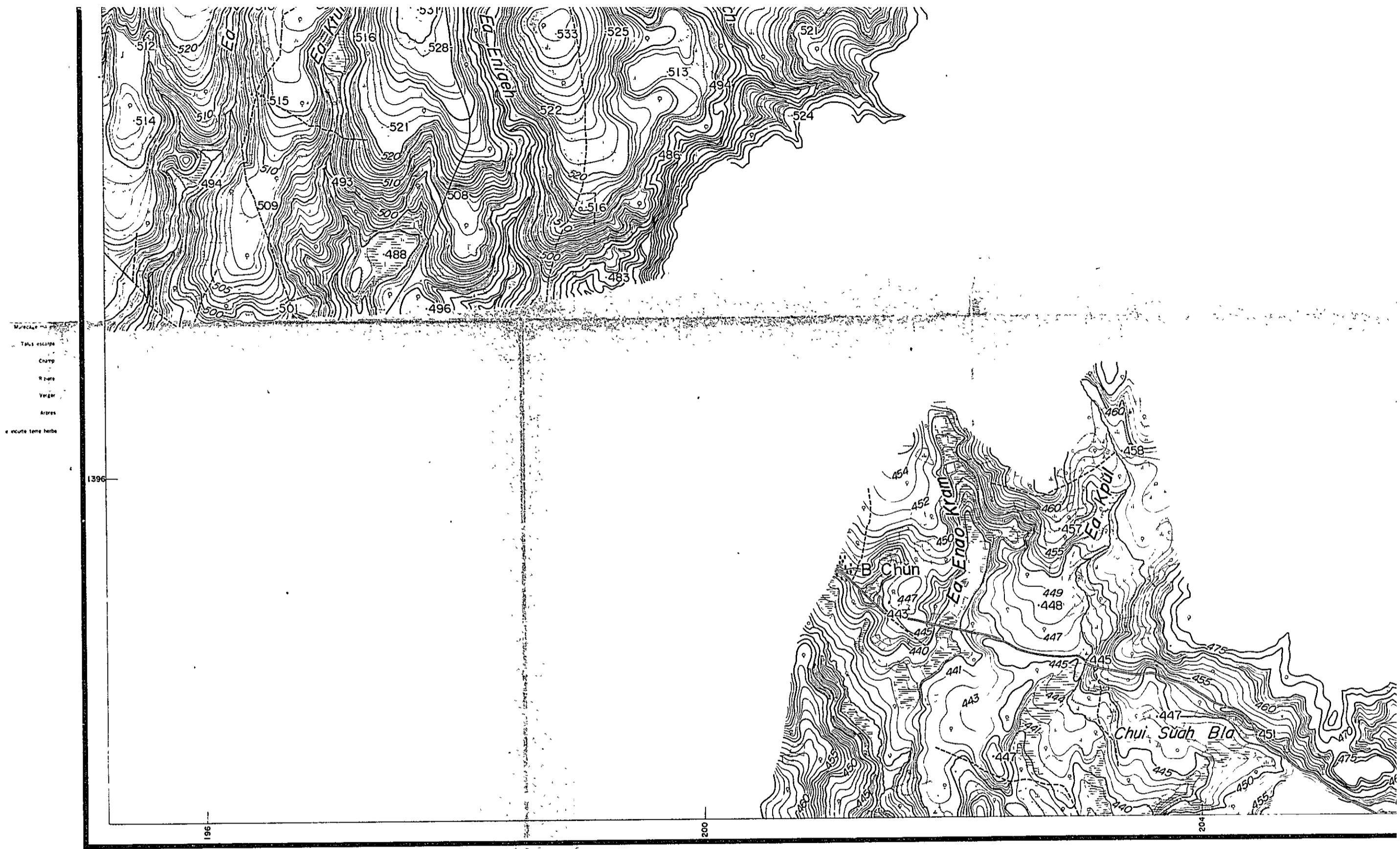
1396



# KRONG BUK

P

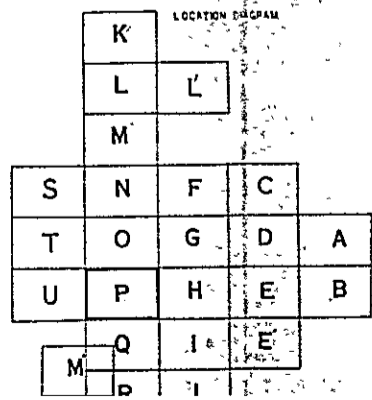




Compiled by photogrammetric methods aerial photography dated February 1958 furnished by U.S. Army


A Control points required for compilation established by control point survey at the sites. Final results of aerial triangulation and control points were utilized for compilation. Areas where control point survey could not be performed were compiled by utilizing rivers or topographic features around the vicinity.


B It is recommended that the areas where no control surveys were performed be adjusted when better control is available.




UPPER SREPOK

VIET-NAM  
SCALE 1:20,000





UPPER SREPOK  
VIET-NAM  
SCALE 1:20 000



C	
D	A
E	B
E'	

OVERSEAS TECHNICAL COOPERATION AGENCY TOKYO JAPAN	
UPPER SREPOK PROJECT	
NIPPON KOEI CO. LTD. CONSULTING ENGINEERS	
Compiled KOKUSAI AERIAL SURVEYS CO., LTD	No. =
Checked _____	
Approved _____	
	SHEET NO



MEKONG

# KRONG BUK

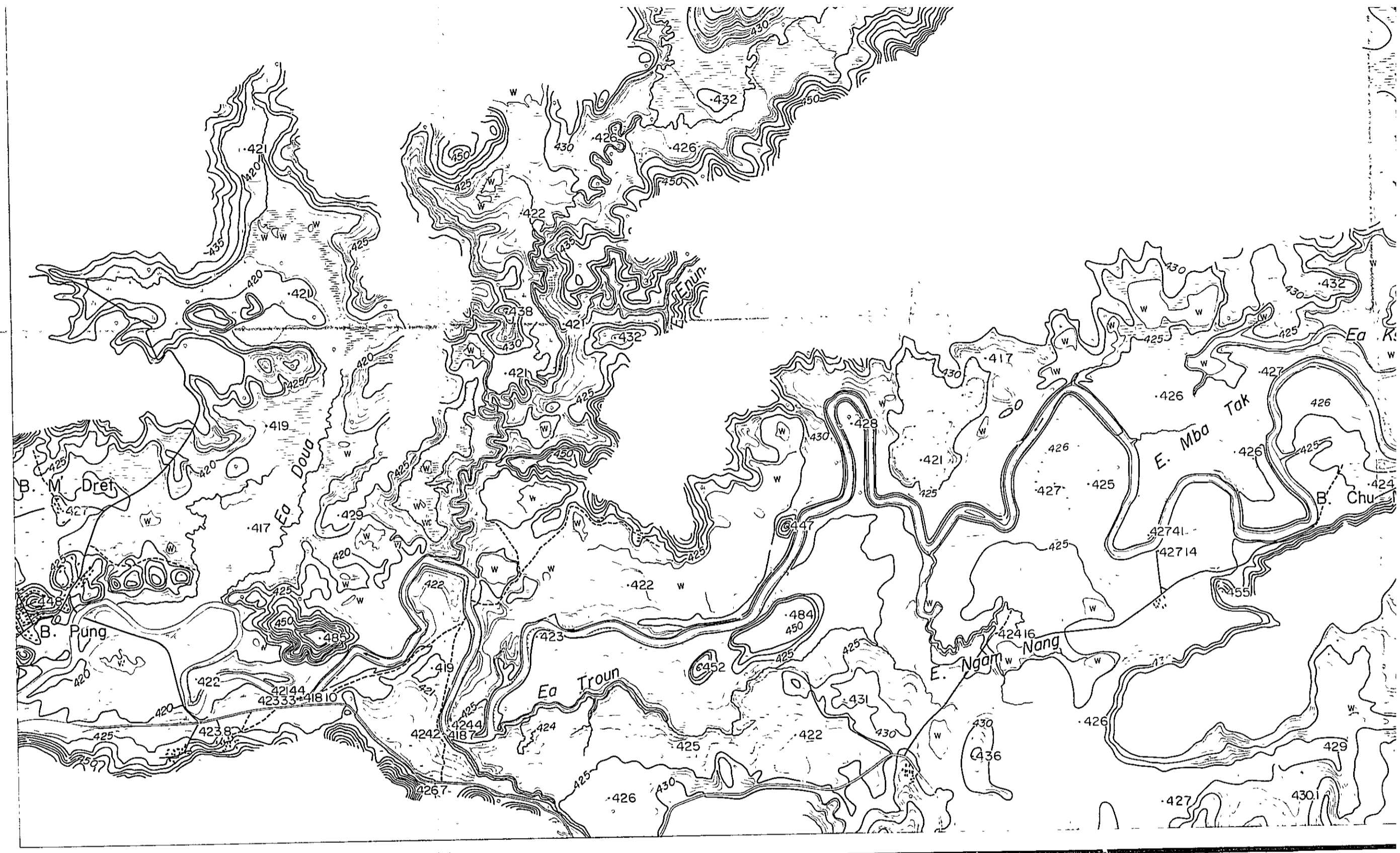


# KRONG BUK

Q

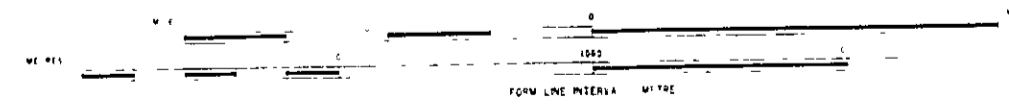


Marshes  
 TALK ESCAPE  
 DUNE  
 RIZOPE  
 VEGET  
 ADRES  
 HOURS TIME PERIOD



UPPER SREPOK

VIET-NAM  
SCALE 1:25,000



Compiled by photogrammetric methods, aerial photography dated February 1958 furnished by U.S. Army  
 A\* Control points required for compilation established by control point survey at the sites. Final results of aerial triangulation and control points were utilized for compilation.  
 Areas where control point survey could not be performed were compiled by utilizing rivers or topographic features around the vicinity.  
 B It is recommended that the areas where no control surveys were performed be adjusted when better control is available.

LOCATION GRID

	K				
	L	L'			
	M				
S	N	F	C		
T	O	G	D	A	
U	P	H	E	B	
	Q	I	E		
M	R	I			



UPPER SREPOK

VIET-NAM  
SCALE 1:20,000



D  
C  
B  
A

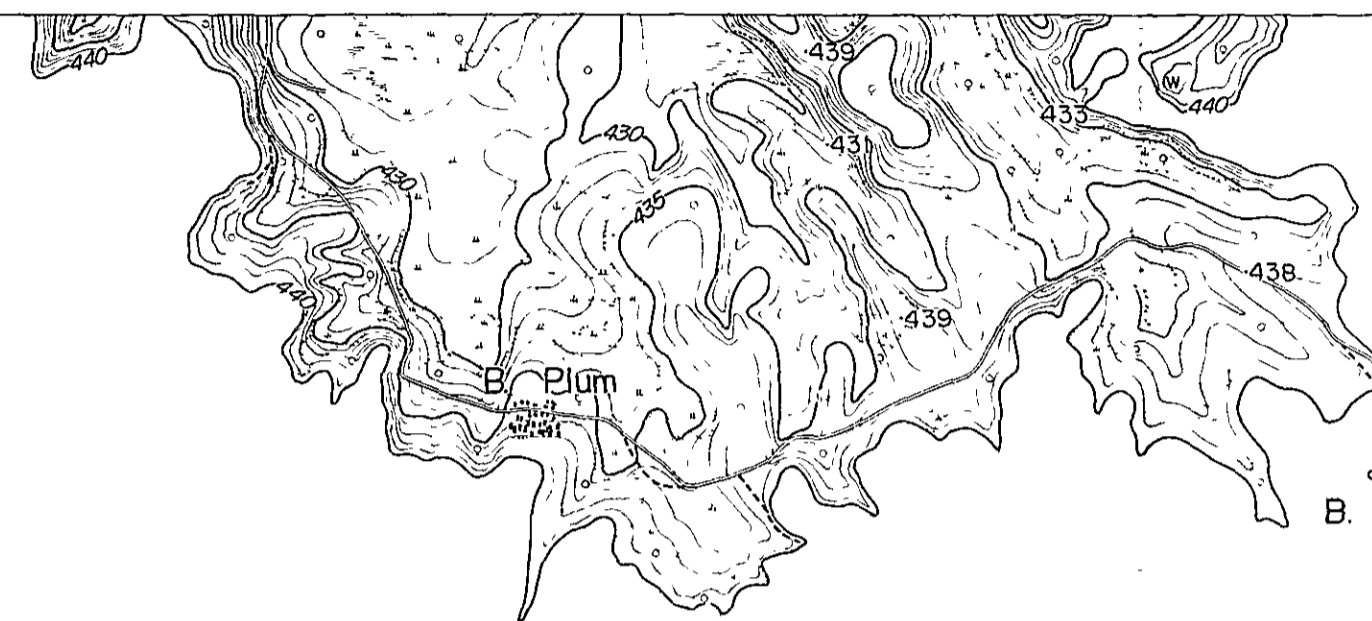
OVERSEAS TECHNICAL COOPERATION AGENCY TOKYO JAPAN	
UPPER SREPOK PROJECT	
NIPPON KOEI CO., LTD. CONSULTING ENGINEERS	
Compiled KOKUSAI AERIAL SURVEYS CO., LTD	W.S.
Checked: _____	SHEET NO
Approved: _____	

113



MEKONG

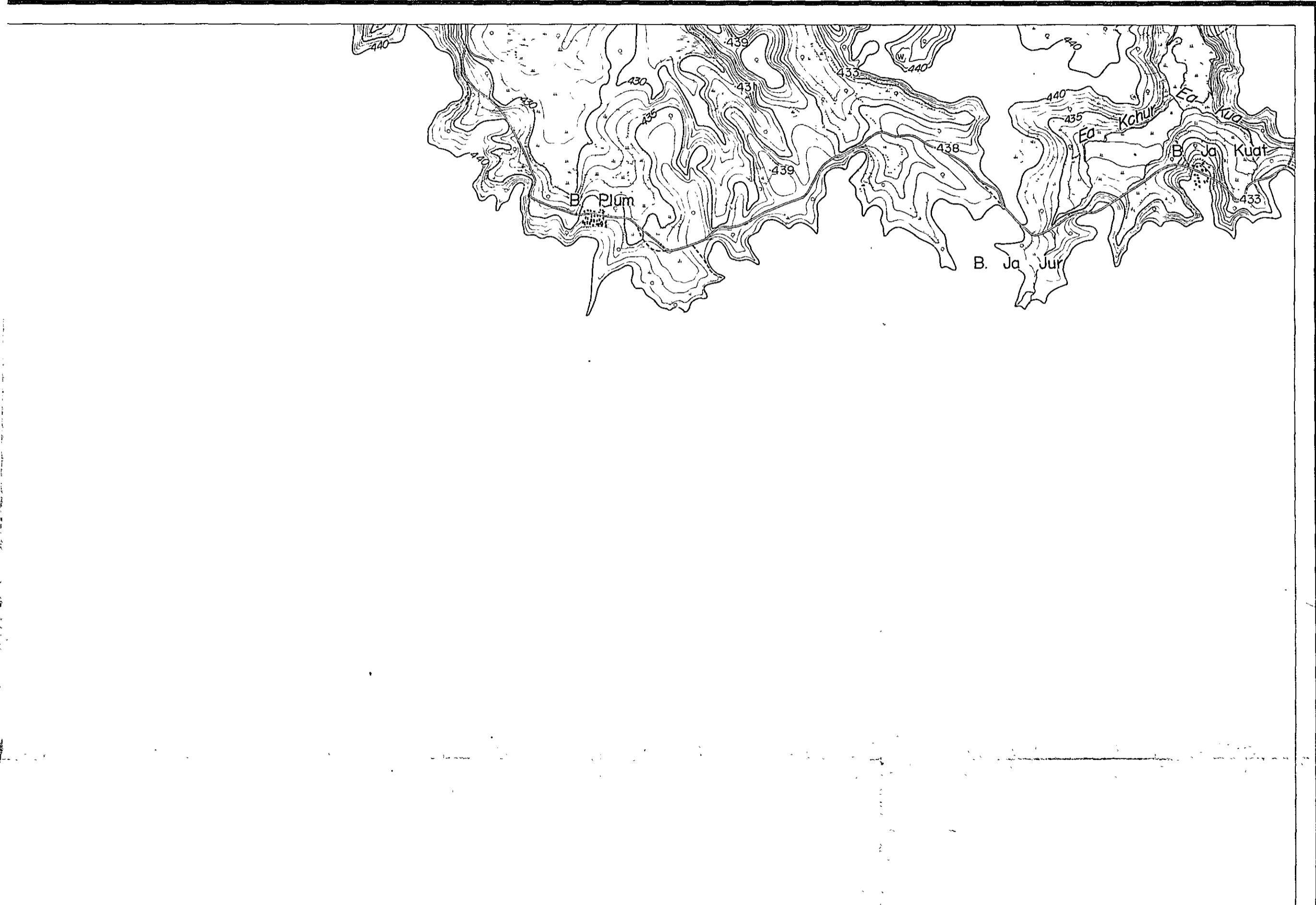
KRONG BUK




Taken as usual  
Camp  
River  
Vegetation  
Atmosphere  
1 square inch = 1 mile

KRONG BUK

R



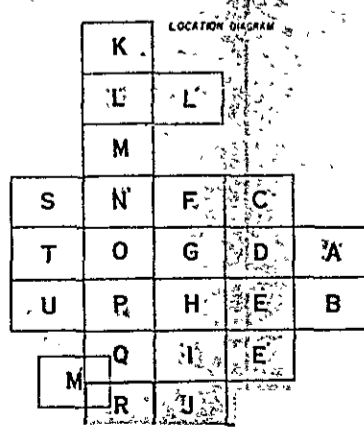


Talus escarp  
 Champ  
 Rivier  
 Yeger  
 Arbes  
 viculte terre herbe

Compiled by photogrammetric methods aerial photography dated February 1958 furnished by US Army

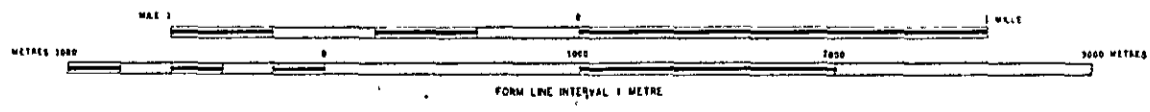
A Control points required for compilation established by control point survey at the sites. Final results of aerial triangulation and control points were utilized for compilation. Areas where control point survey could not be performed were compiled by utilizing rivers or topographic features around the vicinity.


B It is recommended that the areas where no control surveys were performed be adjusted when better control is available.



UPPER SREPOK

VIET-NAM  
 SCALE 1:20,000

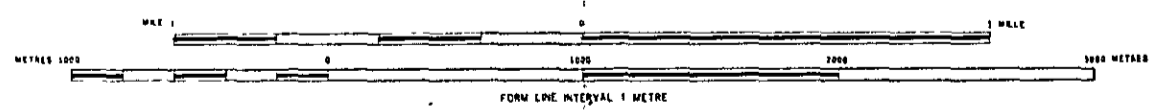




ATION 01 01M

UPPER SREPOK

VIET-NAM  
SCALE 1:20,000



F	C	
G	D	A
H	E	B
I	F	
J		


OVERSEAS TECHNICAL COOPERATION AGENCY TOKYO JAPAN	
UPPER SREPOK PROJECT	
NIPPON KOEI CO., LTD. (CONSULTING ENGINEERS)	
Compiled KOKUSAI AERIAL SURVEYS CO., LTD.	Wo #
Checked	
Approved	
	SHEET NO

114




MEKONG


KRONG BUK



# KRONG BUK

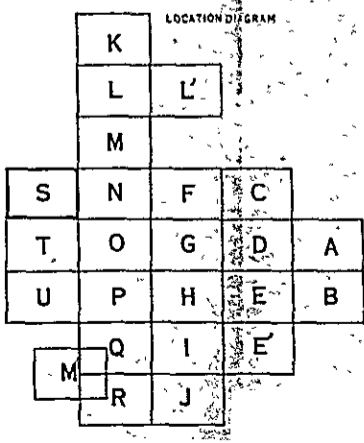
S





Compiled by photogrammetric methods, aerial photography dated February 1958 furnished by U.S. Army

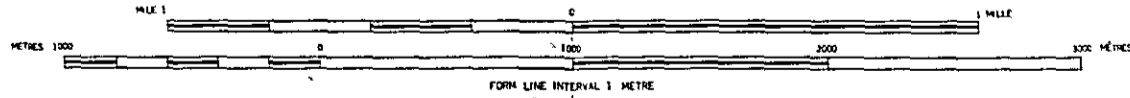
- A Control points required for compilation established by control point survey at the sites. Final results of aerial triangulation and control points were utilized for compilation. Areas where control point survey could not be performed were compiled by utilizing rivers or topographic features around the vicinity.
- B It is recommended that the areas where no control surveys were performed be adjusted when better control is available.

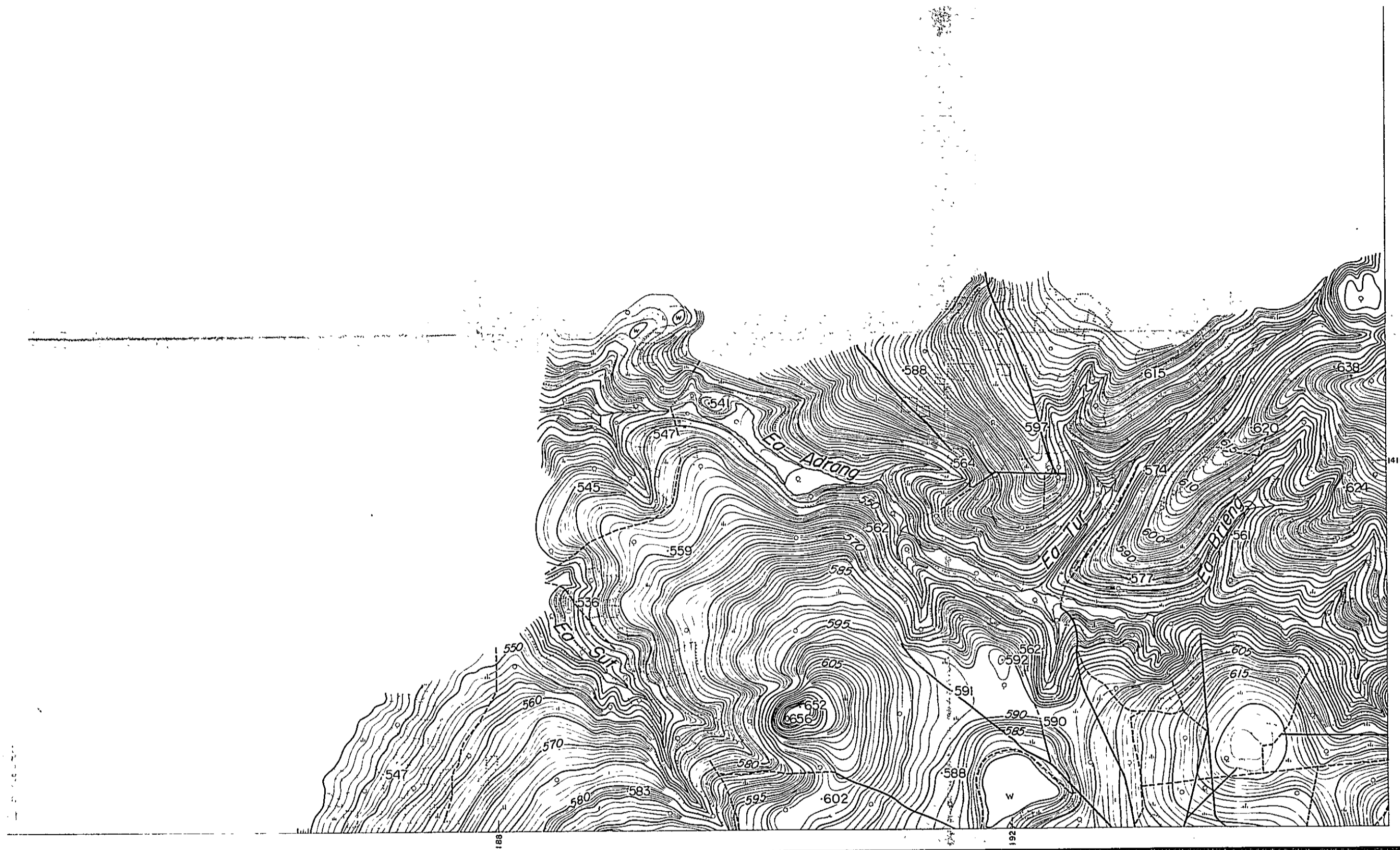


UPPER SREPOK

VIET-NAM

SCALE 1:20,000

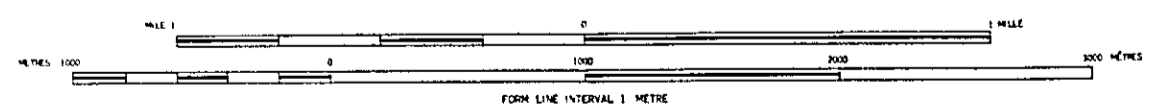




DISTRICT

UPPER SREPOK

VIET-NAM  
SCALE 1 20 000



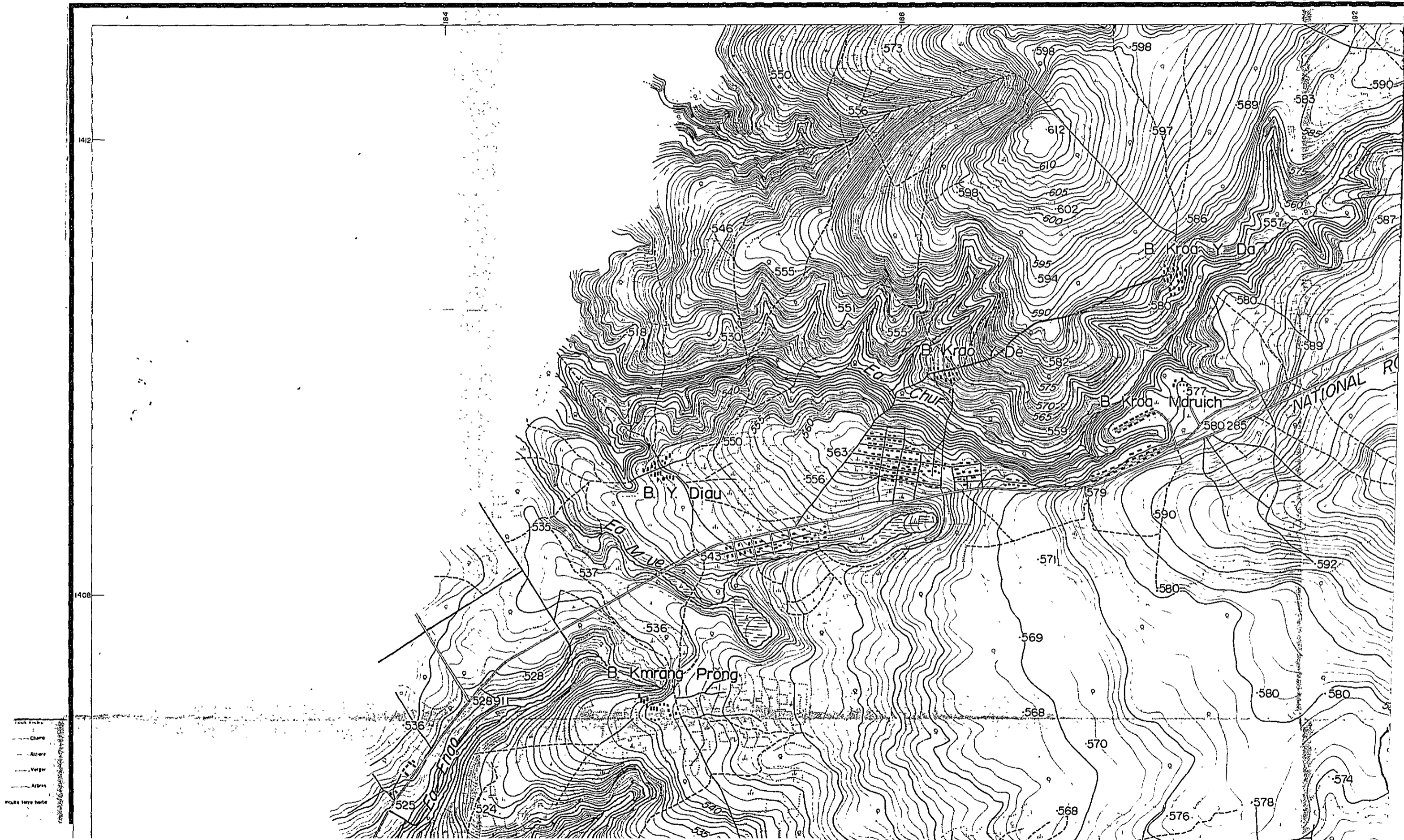
C	
D	A
E	B
F	

OVERSEAS TECHNICAL COOPERATION AGENCY TOKYO JAPAN	
UPPER SREPOK PROJECT	
NIPPON KOEI CO., LTD. (CONSULTING ENGINEERS)	
Compiled KOKUSAI AERIAL SURVEYS CO. LTD	Wo #
Checked _____	
Approved _____	
	SHEET NO



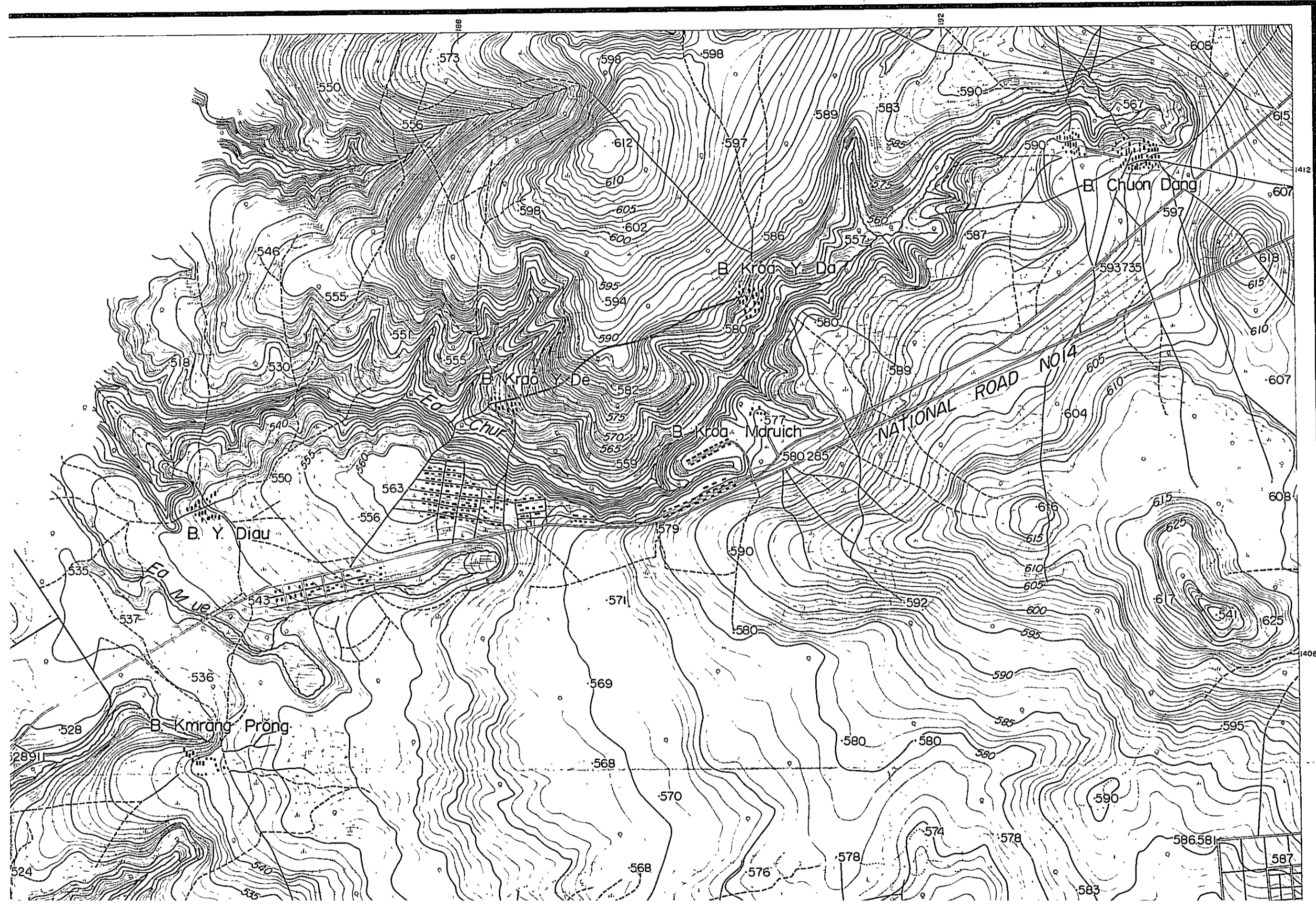
MEKONG

# KRONG BUK

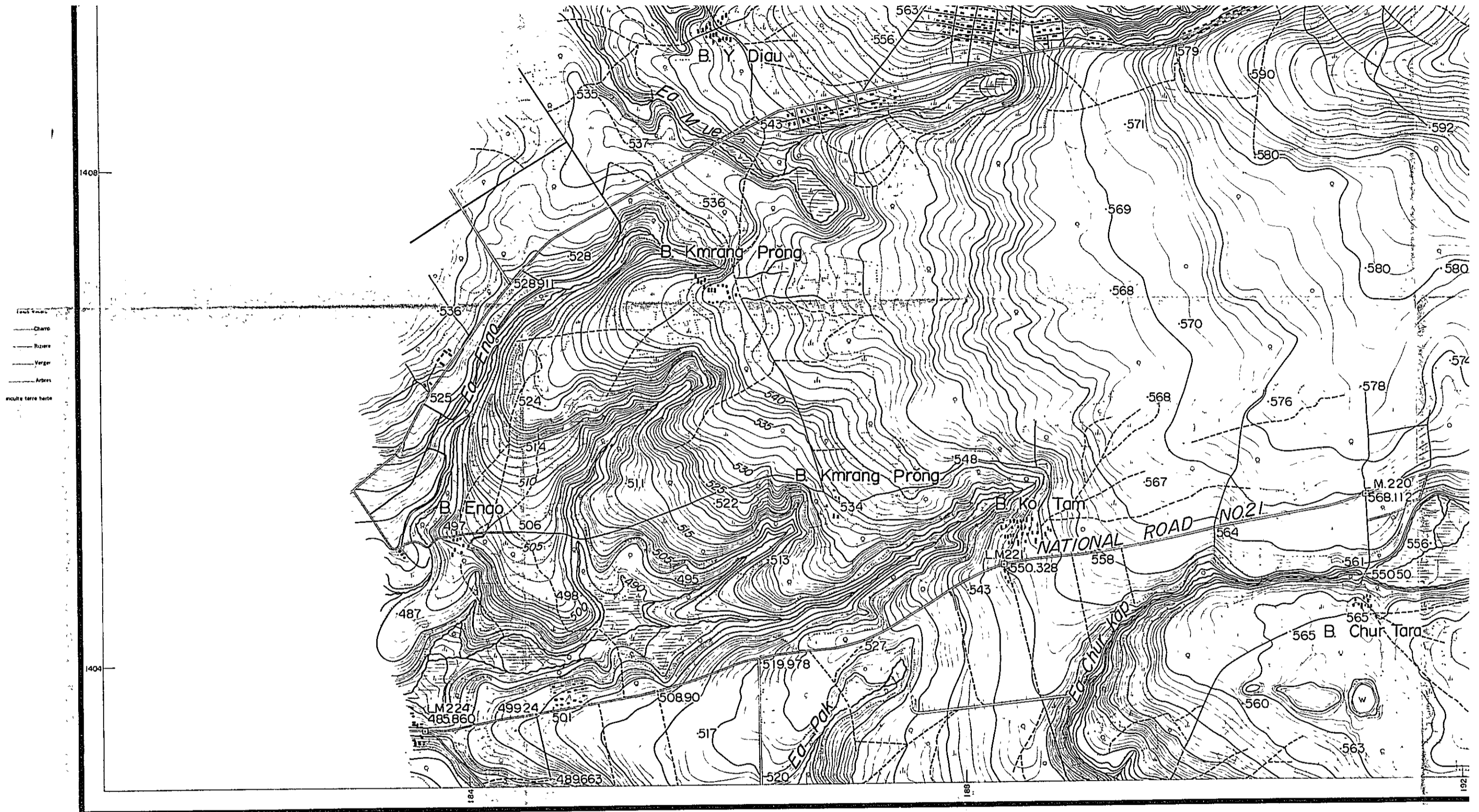


# KRONG BUK

T



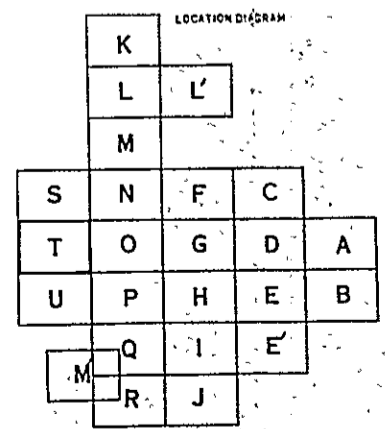




Fault lines  
 ———— Cham  
 ———— River  
 ———— Veger  
 ———— Arter  
 route terre herse

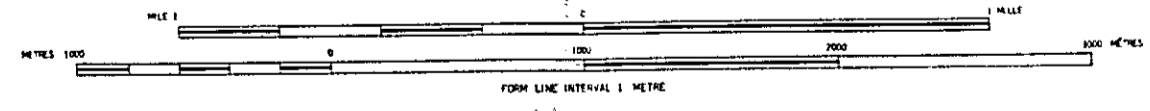
Compiled by photogrammetric methods, aerial photography dated February 1958 furnished by U.S. Army.

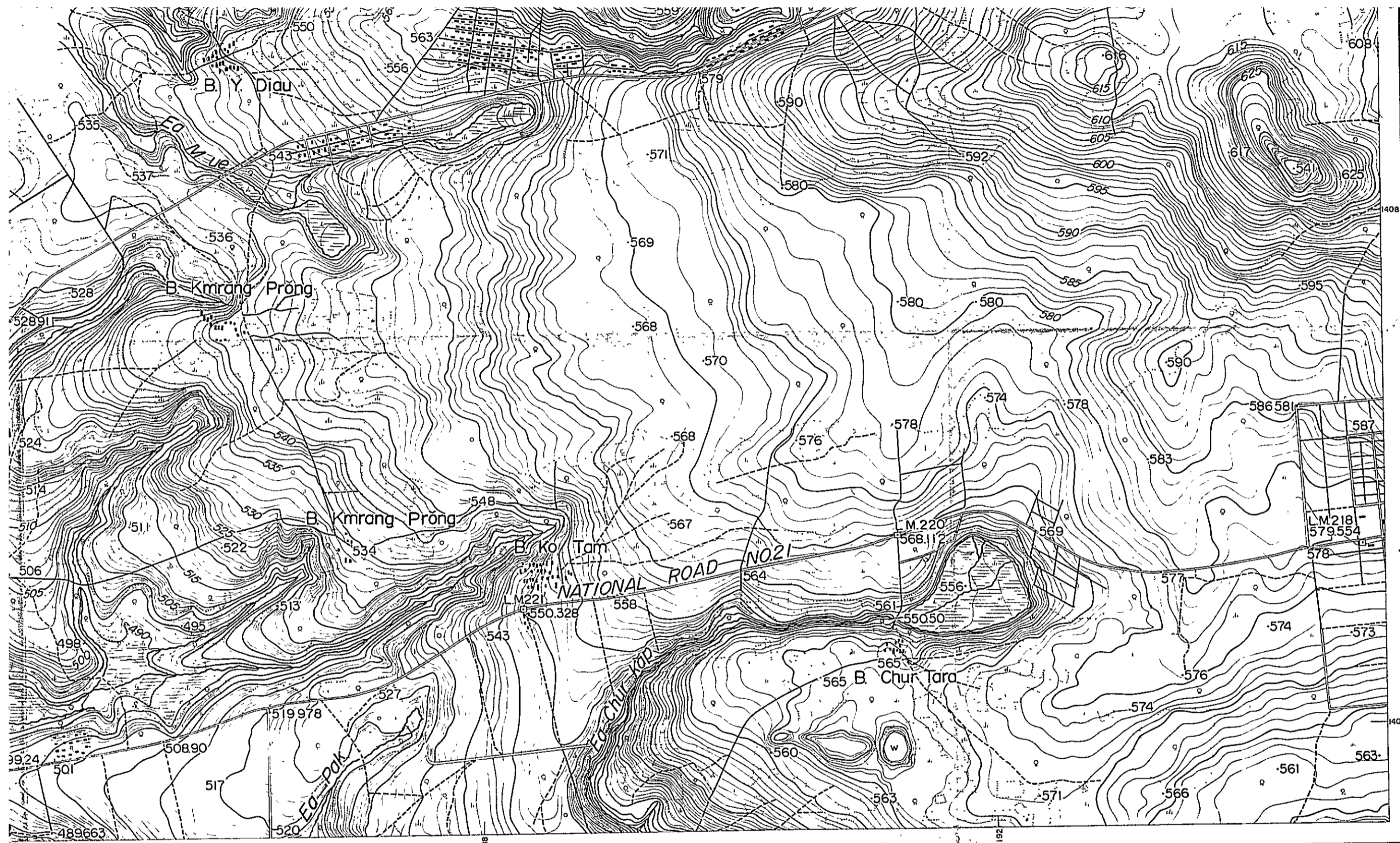
- A Control points required for compilation established by control point survey at the sites. Final results of aerial triangulation and control points were utilized for compilation. Areas where control point survey could not be performed were compiled by utilizing rivers or topographic features around the vicinity.
- B It is recommended that the areas where no control surveys were performed be adjusted when better control is available.



UPPER SREPOK

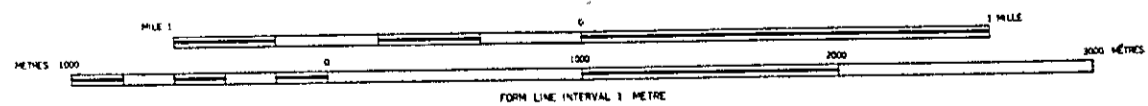
VIET-NAM  
SCALE: 1:20,000





UPPER SREPOK

VIET-NAM  
SCALE 1:20 000



200 METERS

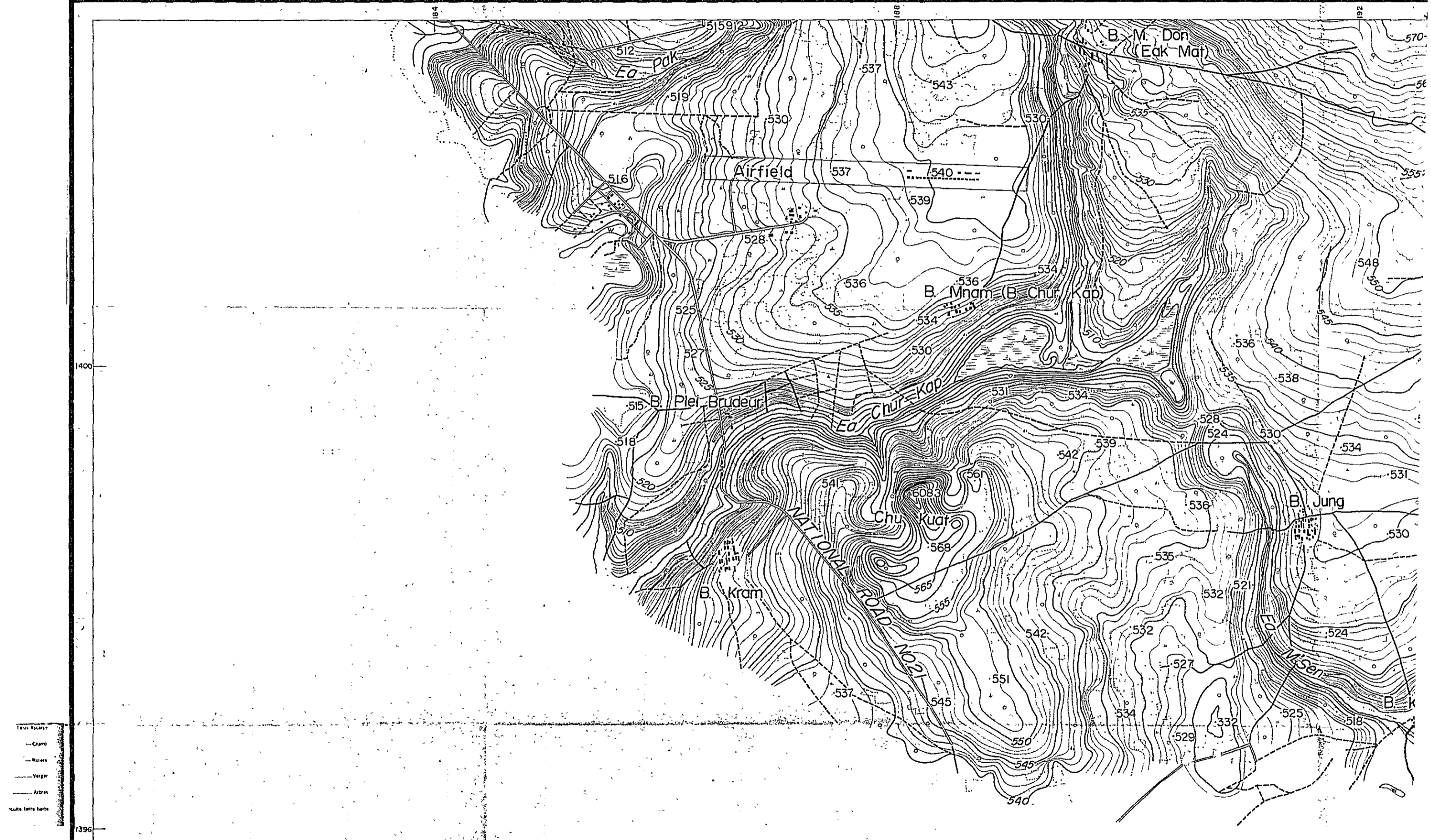
C	
D	A
E	B
F	

OVERSEAS TECHNICAL COOPERATION AGENCY TOKYO JAPAN	
UPPER SREPOK PROJECT	
NIPPON KOEI CO., LTD. (CONSULTING ENGINEERS)	
Compiled KOKUSAI AERIAL SURVEYS CO., LTD	No. #
Checked _____	
Approved _____	
SHEET NO	



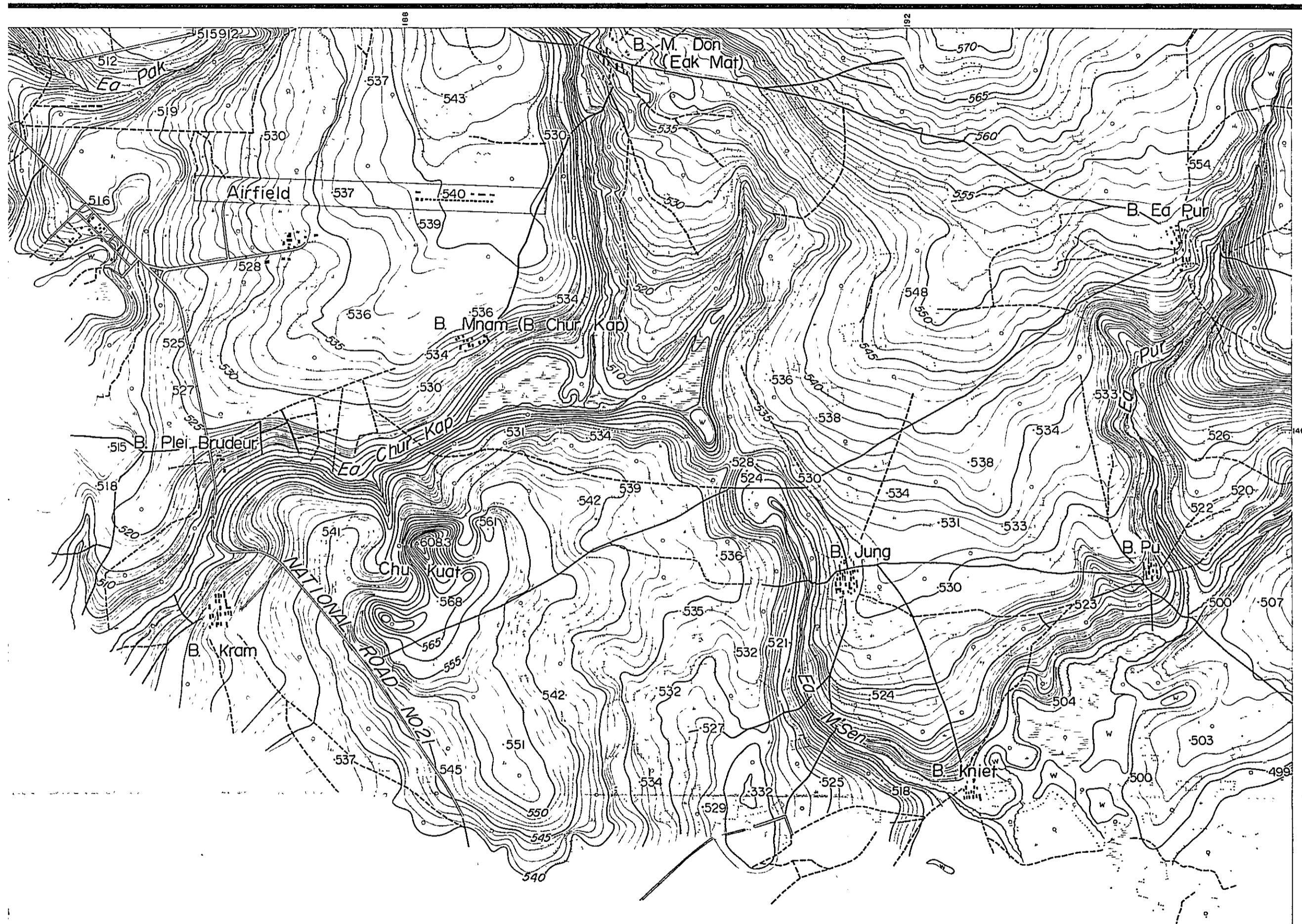
MEKONG


# KRONG BUK



# KRONG BUK

U





Compiled by photogrammetric methods; aerial photography dated February 1958 furnished by U.S. Army


- A. Control points required for compilation established by control point survey at the sites. Final results of aerial triangulation and control points were utilized for compilation. Areas where control point survey could not be performed were compiled by utilizing rivers or topographic features around the vicinity.
- B. It is recommended that the areas where no control surveys were performed be adjusted when better control is available.

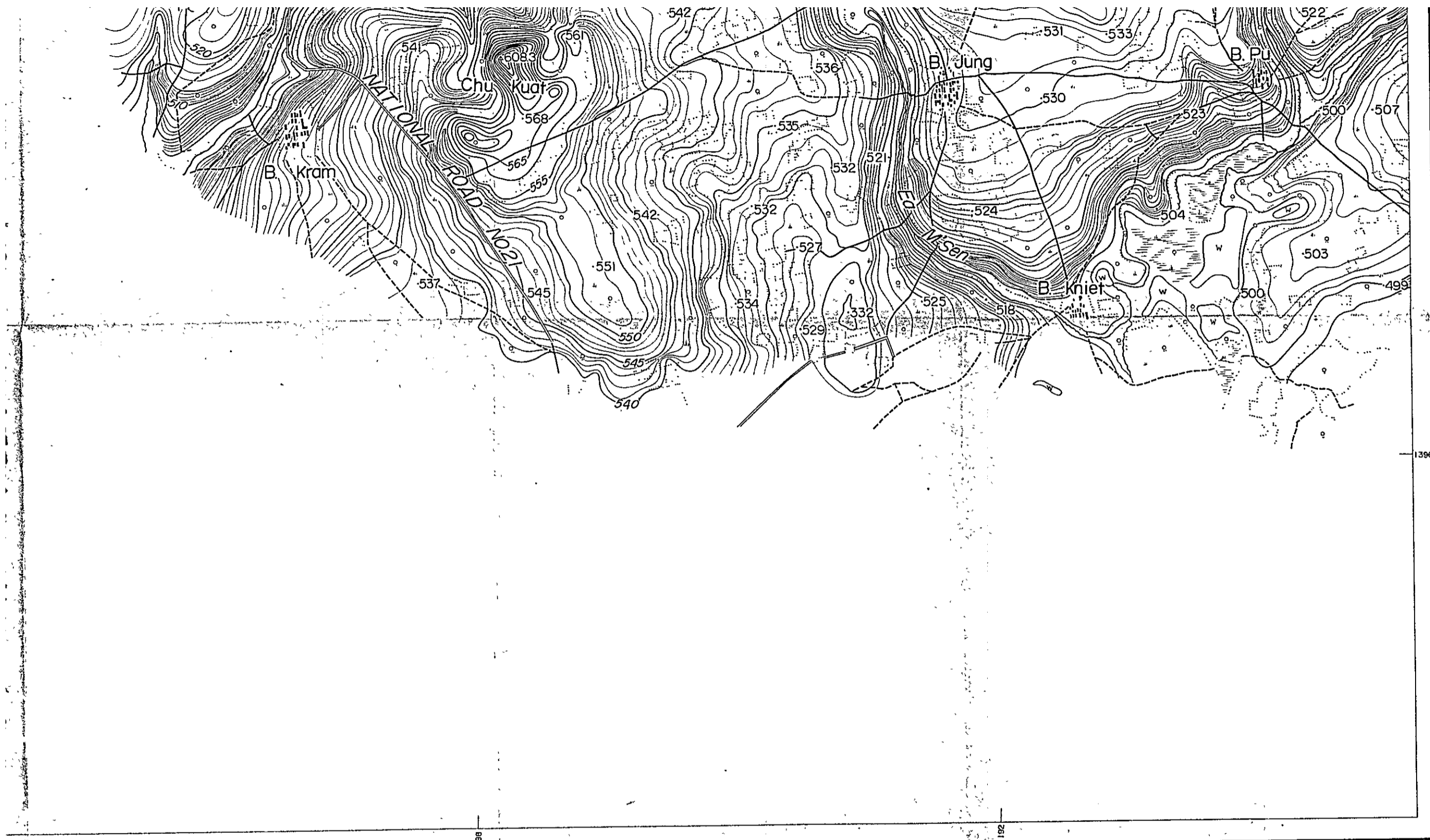
LOCAT. IN 1824M

	K			
	L	L'		
	M			
S	N	F	C	
T	O	G	D	A
U	P	H	E	B
	Q	I	E'	
M	R	J		

### UPPER SREPOK

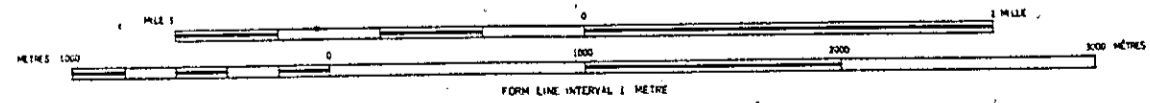
VIET-NAM  
SCALE 1:20,000





UPPER SREPOK

VIET-NAM  
SCALE 1:20 000



C	
D	A
E	B
E'	

OVERSEAS TECHNICAL COOPERATION AGENCY TOKYO JAPAN	
UPPER SREPOK PROJECT	
NIPPON KOEI CO., LTD. (CONSULTING ENGINEERS)	
Compiled: KOKUSAI AERIAL SURVEYS CO., LTD	W. No. #
Checked: _____	SHEET NO.
Approved: _____	



