

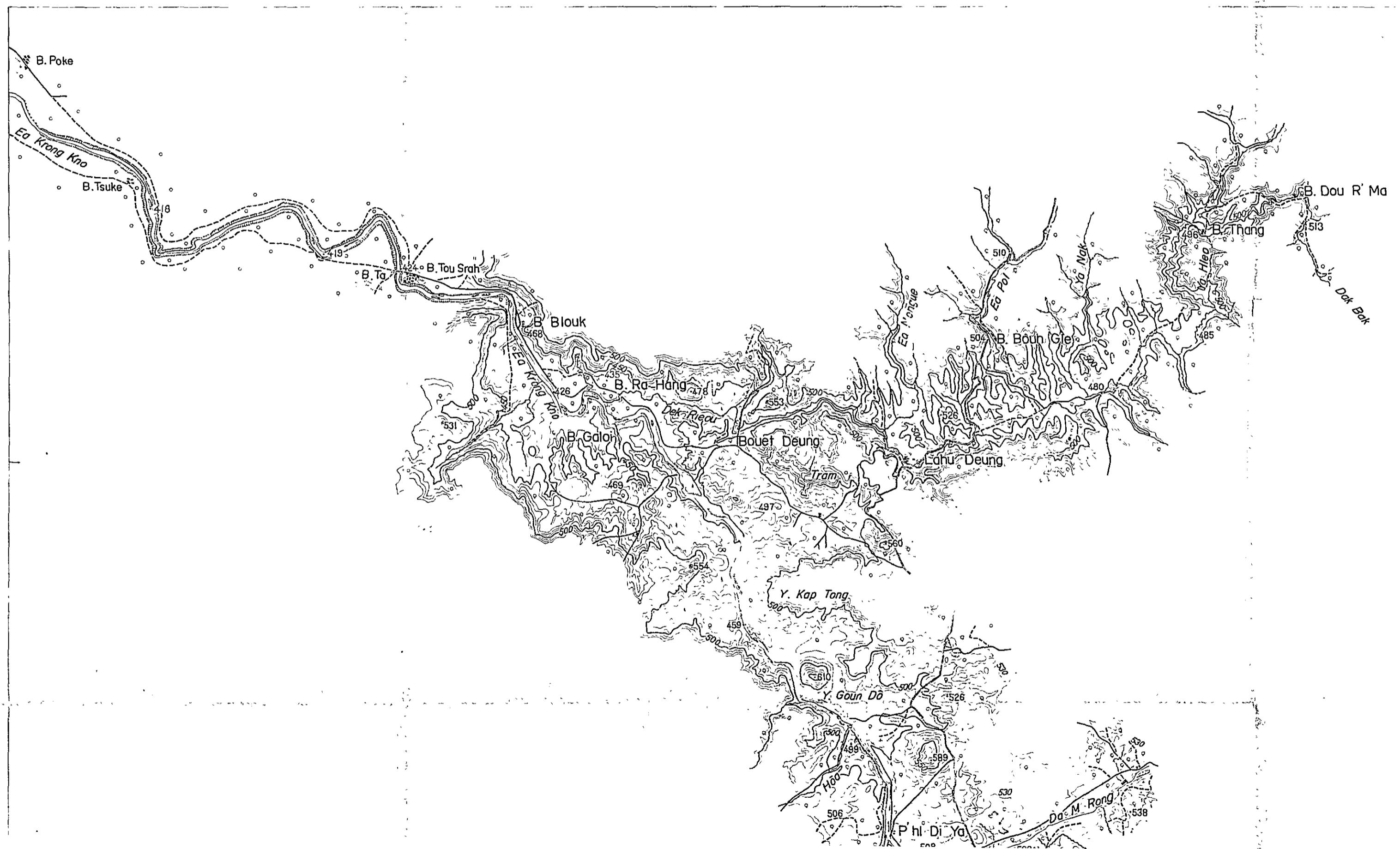
II . III AERIAL PHOTOGRAPHIC MAP

C O N T E N T S

- | | |
|----------------|----------------|
| 1. KRONG KNO | SCALE 1:50,000 |
| 2. KRONG BOUNG | SCALE 1:50,000 |
| 3. KRONG BUK | SCALE 1:20,000 |

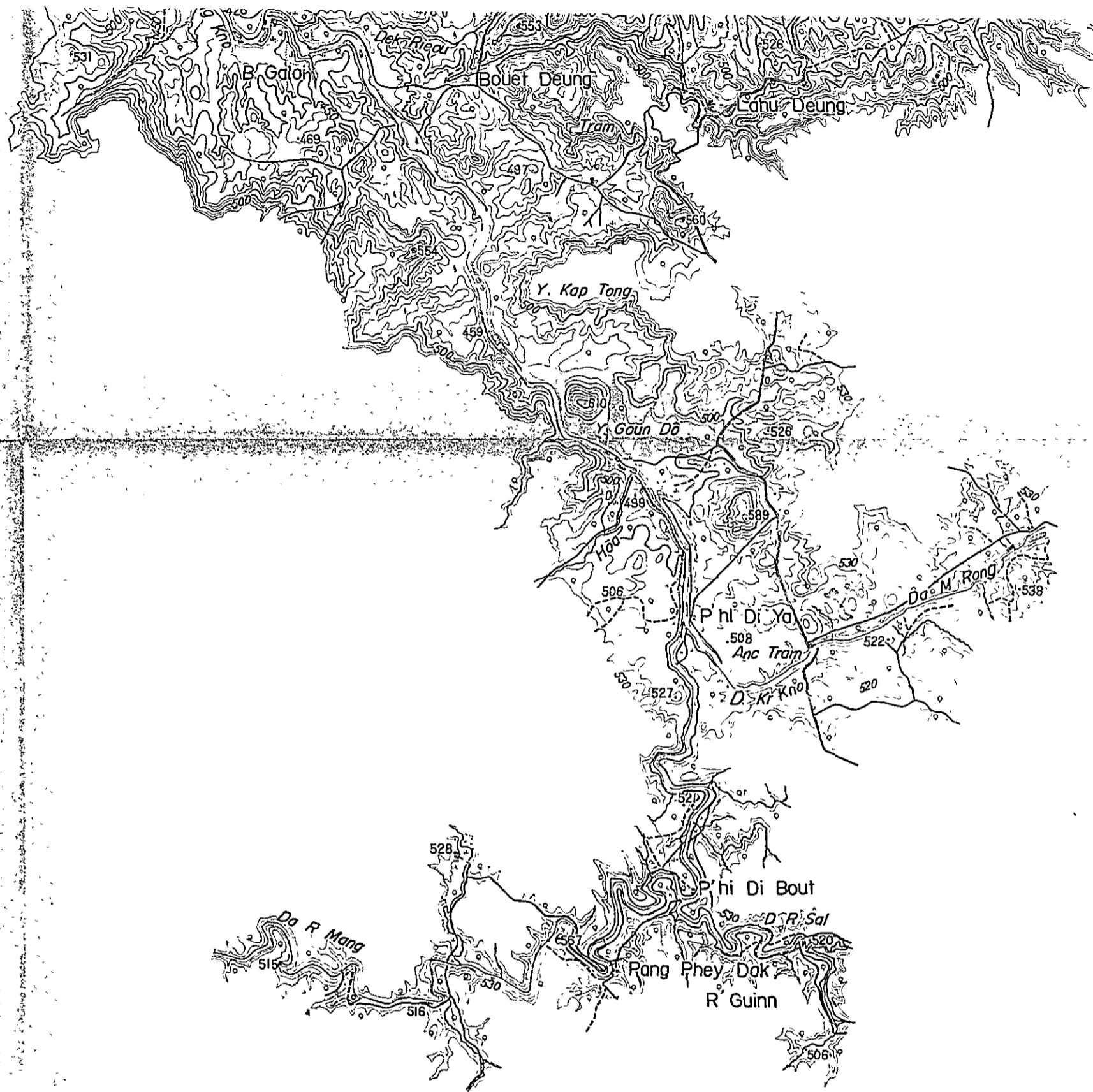
MEKONG

KRONG KNO

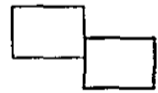


KRONG KNO





LOCATION DIAGRAM



Compiled by photogrammetric methods, aerial photography dated February 1958 furnished by U.S. Army


A Control points required for compilation established by control point survey at the sites. Final results of aerial triangulation and control points were utilized for compilation. Areas where control point survey could not be performed were compiled by utilizing rivers or topographic features around the vicinity.

B It is recommended that the areas where no control surveys were performed be adjusted when better control is available.

LEGEND - LEGENDE

National highway	Route Nationale
Motor road	Autoroute
Mail track	Route Ancienne
Trail	Sentier
Railway	Chemins de fer
Perennial river	Riviere
Non-perennial river	Cours d'eau intermittent
Falls, rapids	Chutes, rapides
River channel	Ecoulement d'une riviere
Non-perennial lake	Lac intermittent
Pond	Etang

UPPER SREPOK
VIET-NAM
SCALE 1:50,000



LEGEND - LEGENDE

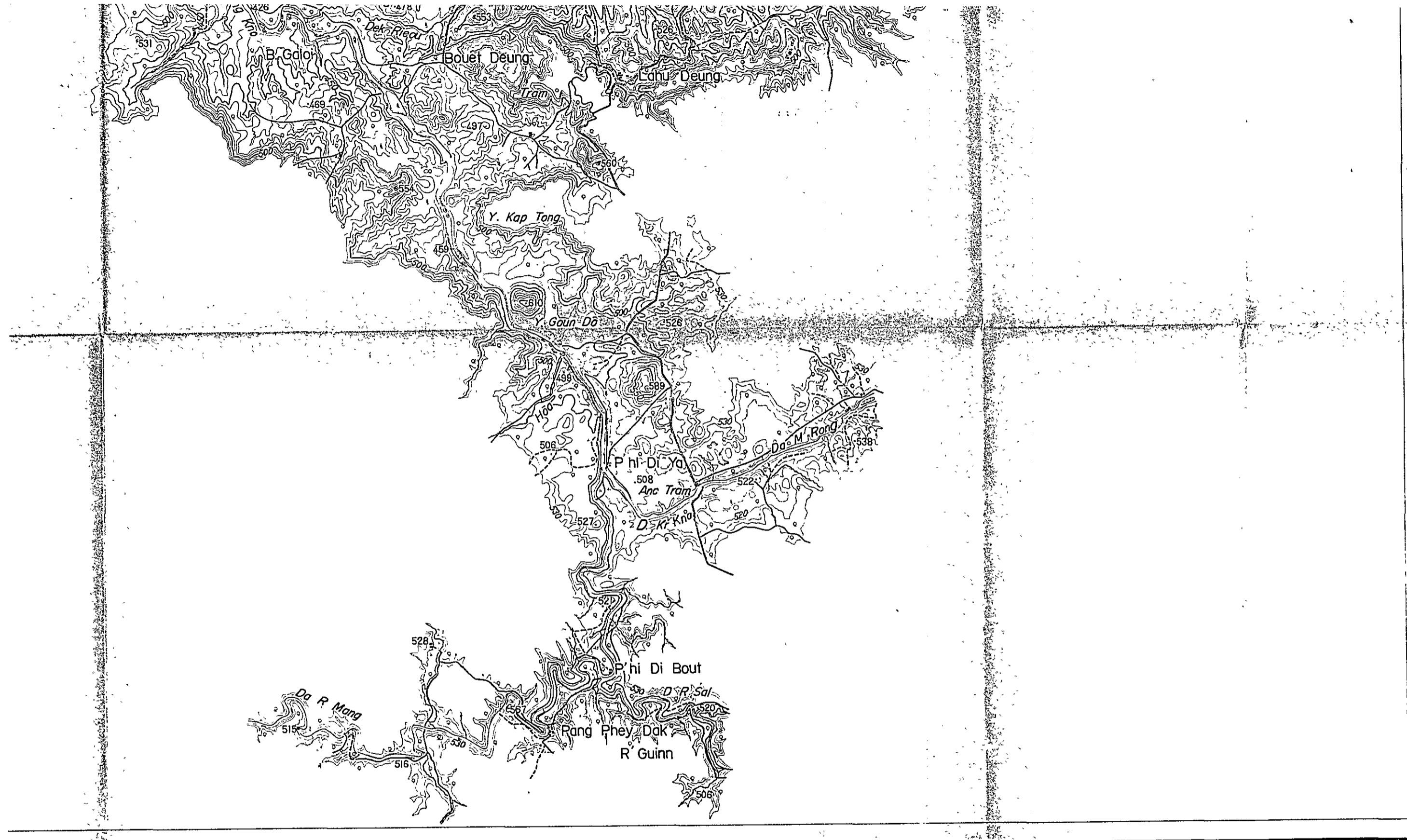
Triangulation point	Point de triangu-
Control point	Point de controle
Spot elevation	Point coté
Field	Champ
Paddy field	Riziere
Orchard	Jardin
Trees	Arbres
Waste land	Terre inculte
Grass land	Herbe
Sandy land	Sable
Swamp	Marais
Slope	Pente

OV

Completed


Checked

Approved



UPPER SREPOK

VIET-NAM
SCALE 1:50 000



LEGEND - LEGENDE

	Route nationale
	Autoroute
	Route militaire
	Settlement
	Chemin de fer
	Reservoir
	Dam
	Chausse vaudes
	Eclusement d'une riviere
	Lac permanent
	Ilot


LEGEND - LEGENDE

	Point de triangulation
	Bench mark
	Spot elevation
	Champ
	Paddy field
	Orchard
	Trees
	Waste land
	Sandy land
	Swamp marsh
	Sleep stone
	Point of interest
	Point coté
	Digue
	Arbres
	Arbres
	Terrain inculte
	Sable
	Marais
	Pierre

OVERSEAS TECHNICAL COOPERATION AGENCY TOKYO JAPAN	
UPPER SREPOK PROJECT	
HIPPOK KOEI CO., LTD. (CONSULTING ENGINEERS)	
Compiled: KOKUSAI AERIAL SURVEYS CO., LTD.	Wo #
Checked:	
Approved:	SHEET NO

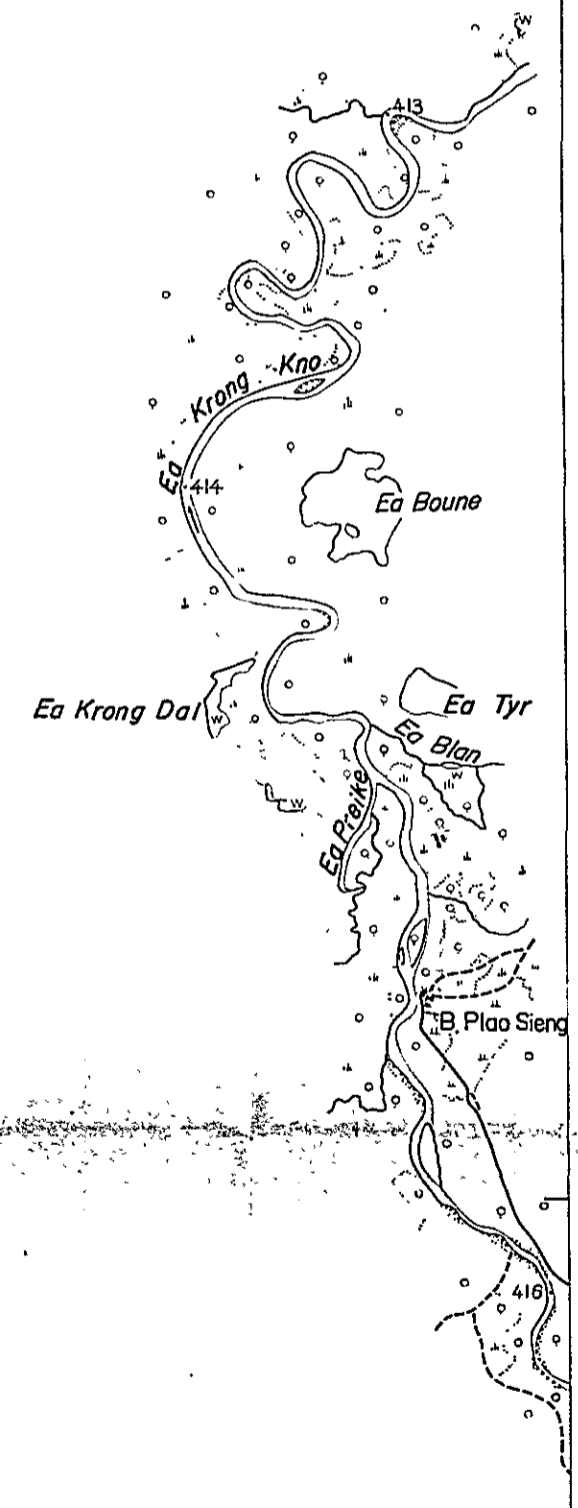
MEKONG


KRONG KNO



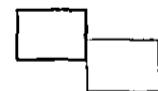
Ea Ki

KRONG KNO





LOCATION DIAGRAM



Compiled by photogrammetric methods, aerial photography dated February 1958 furnished by U.S. Army

A Control points required for compilation established by control point survey at the sites. Final results of aerial triangulation and control points were utilized for compilation. Areas where control point survey could not be performed were compiled by utilizing rivers or topographic features around the vicinity.

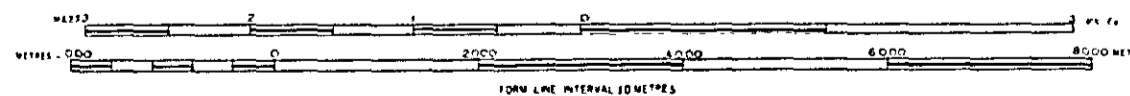
B It is recommended that the areas where no control surveys were performed be adjusted when better control is available.

LEGEND - LEGENDE

National highway		Roads nationales
Main road		Autoroute
Mule track		Roads muletiers
Trail		Sentier
Pathway		Chemin de fer
Railroad		Riviere
Non permanent river		Chutes d'eau intermittentes
Non permanent river		Chutes, rapides
Falls, rapids		Établissement d'une riviere
River channel		Lac permanent
Non permanent art		Lac
Art		Etang

UPPER SREPOK

VIET-NAM
SCALE 1:50,000




LEGEND - LEGENDE

Triangulation point		Pont gracieux
Beach mark		Pont de pierre
Spot elevation		Pont coté
Field		Champ
Paddy field		Rizière
Orchard		Jardin
Trees		Forêt
Waste land, Grass land		Terre inculte, terre
Sandy land		Région sablonneuse
Swamp, marsh		Marécage
Steep slope		Talus escarpé

OVERSEA

UPPER

Compiled KOKUSA
Checked
Approved




LEGEND - LEGENDE

	Route nationale
	Autoroute
	Route provinciale
	Sentier
	Chemin de fer
	Riviere
	Ouvrage de barrage
	Rapide
	Traversier
	Lac permanent
	Etang

UPPER SREPOK

VIET-NAM
SCALE 1:50,000



LEGEND - LEGENDE

	Point triangulaire
	Point de repère
	Point coté
	Champ
	Rizière
	Jardin
	Forêt
	Terre inculte, terre herbe, région sablonneuse
	Marécage, tourbière
	Talus escarpé

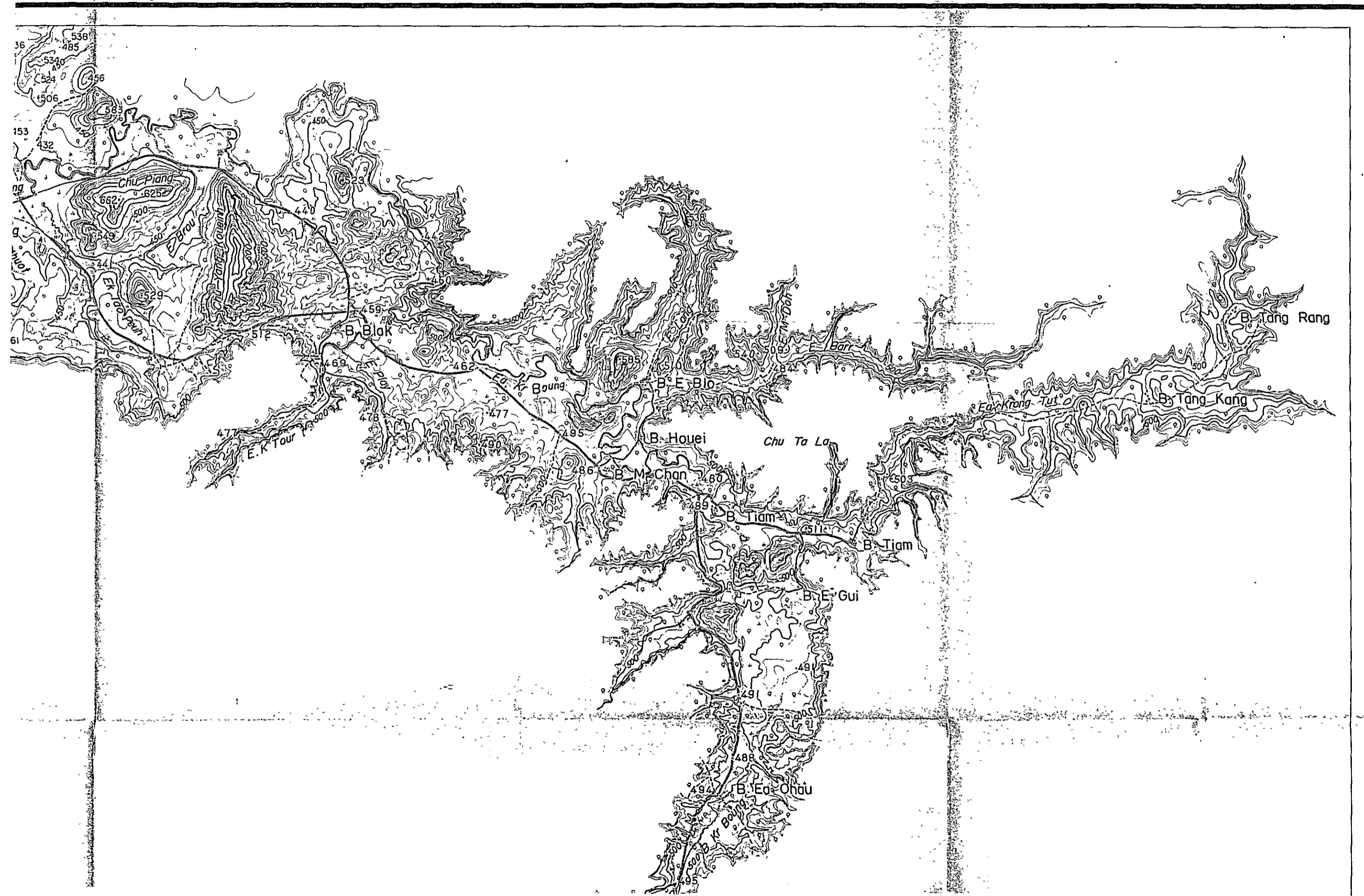
OVERSEAS TECHNICAL COOPERATION AGENCY TOKYO JAPAN	
UPPER SREPOK PROJECT	
NIPPON KOEI CO., LTD. CONSULTING ENGINEERS	
Compiled KOKUSAI AERIAL SURVEYS CO., LTD.	Wo =
Checked	
Approved	
	SHEET NO

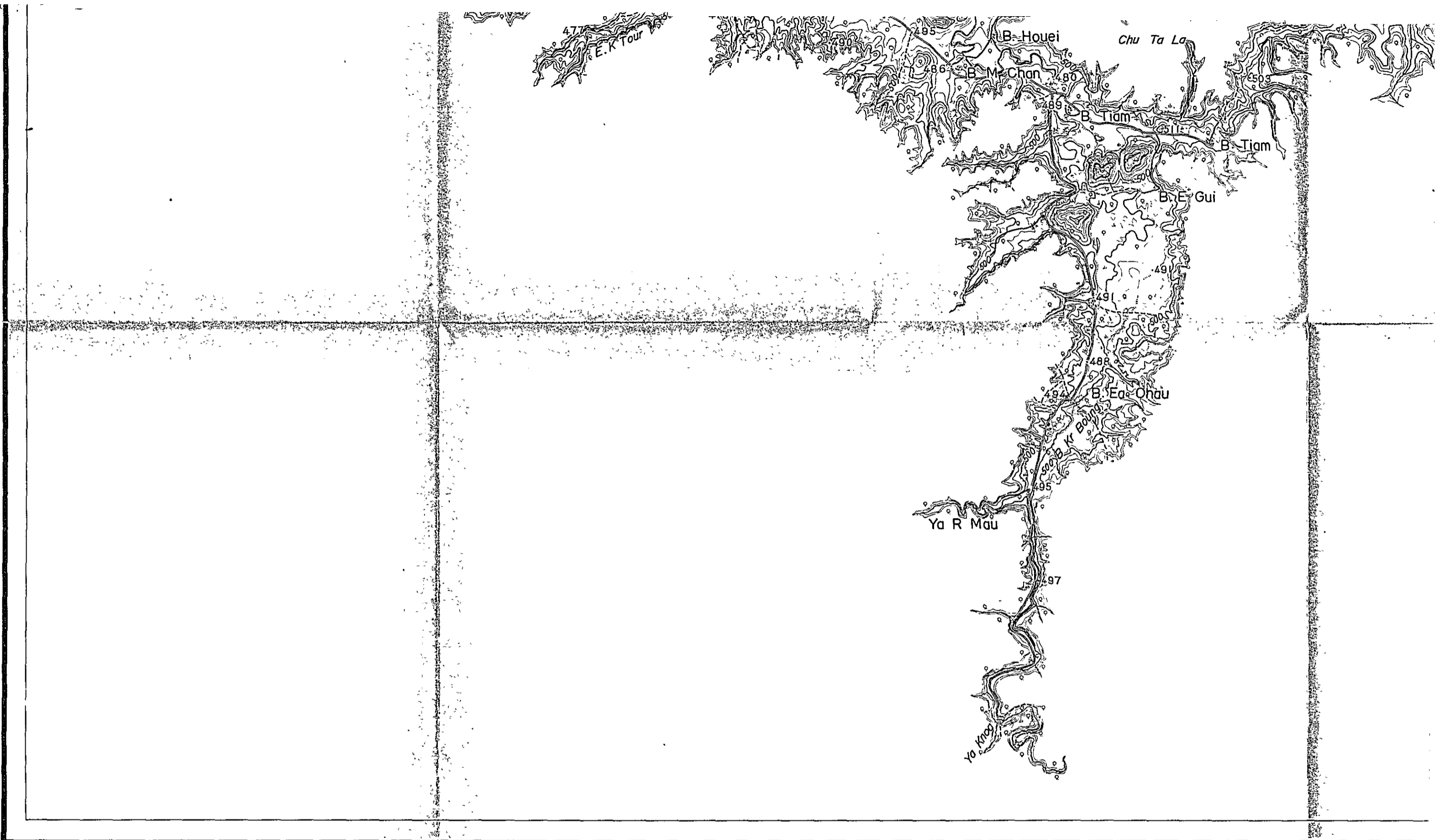
MEKONG

KRONG BOUNG



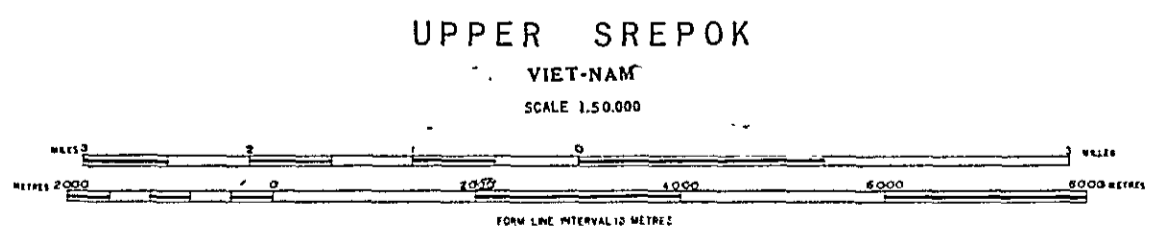
KRONG BOUNG





Compiled by photogrammetric methods, aerial photography dated February, 1958 furnished by U.S. Army
 A. Control points required for compilation established by control point survey at the sites. Final results of aerial triangulation and control points were utilized for compilation. Areas where control point survey could not be performed were compiled by utilizing rivers or topographic features around the vicinity.
 B. It is recommended that the areas where no control surveys were performed be adjusted when better control is available.

LEGEND - LEGENDE	
National highway	Route nationale
Motor road	Autoroute
Line track	Route muliere
Trail	Sente
Railway	Chemin de fer
Perennial river	Riviere
Non perennial river	Cours d'eau intermittent
Falls, rapids	Chutes rapides
River course	Ecoulement d'une riviere
Non perennial wet	Lac epuriment
Pond	Etang



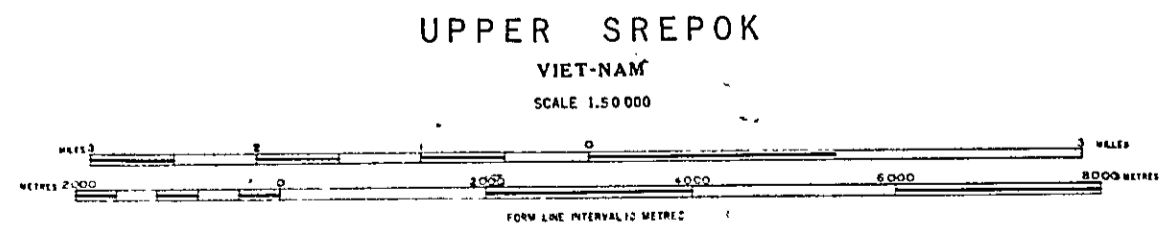
LEGEND - LEGENDE	
Triangulation point	Point geodesique
Bench mark	Point de repere
Spot elevation	Point coté
Field	Champ
Paddy field	Riziere
Orchard	Yager
Trees	Forêt
Waste land, Grass land	Terre inculte terre herbe
Sandy land	Région sablonneuse
Swamp marsh	Marécage
Steep slope	Talus escarpé

O
 U
 Compiled
 Checked
 Approved



LEGEND - LEGENDE

	Route nationale
	Autoroute
	Route militaire
	Sentier
	Chemin de fer
	Rivière
	Cours d'eau retenu
	Chutes, rapides
	Écoulement d'une rivière
	Lac artificiel
	Etang



LEGEND - LEGENDE

	Point géodésique
	Point de repère
	Point de cote
	Champ
	Rizière
	Jardin
	Forêt
	Terrain inculte
	Sable
	Marécage
	Pente escarpée

OVERSEAS TECHNICAL COOPERATION AGENCY
 TOKYO JAPAN

UPPER SREPOK PROJECT

NIPPON KOEI CO., LTD.
 (CONSULTING ENGINEERS)

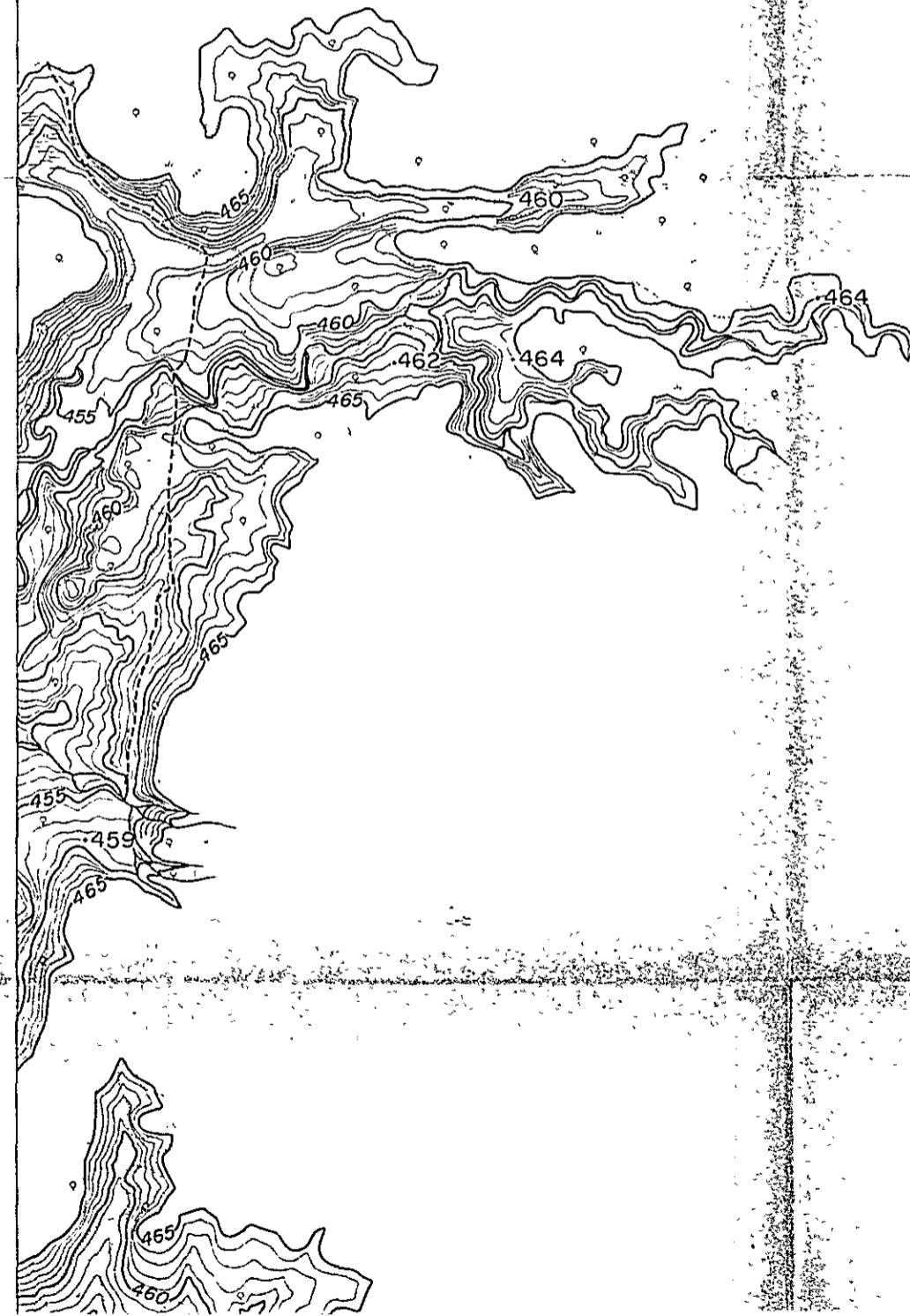
Compiled: KOKUSAI AERIAL SURVEYS CO., LTD.

Checked: _____
 Approved: _____

W. O. # _____
 SHEET NO _____

MEKONG


KRONG BUK



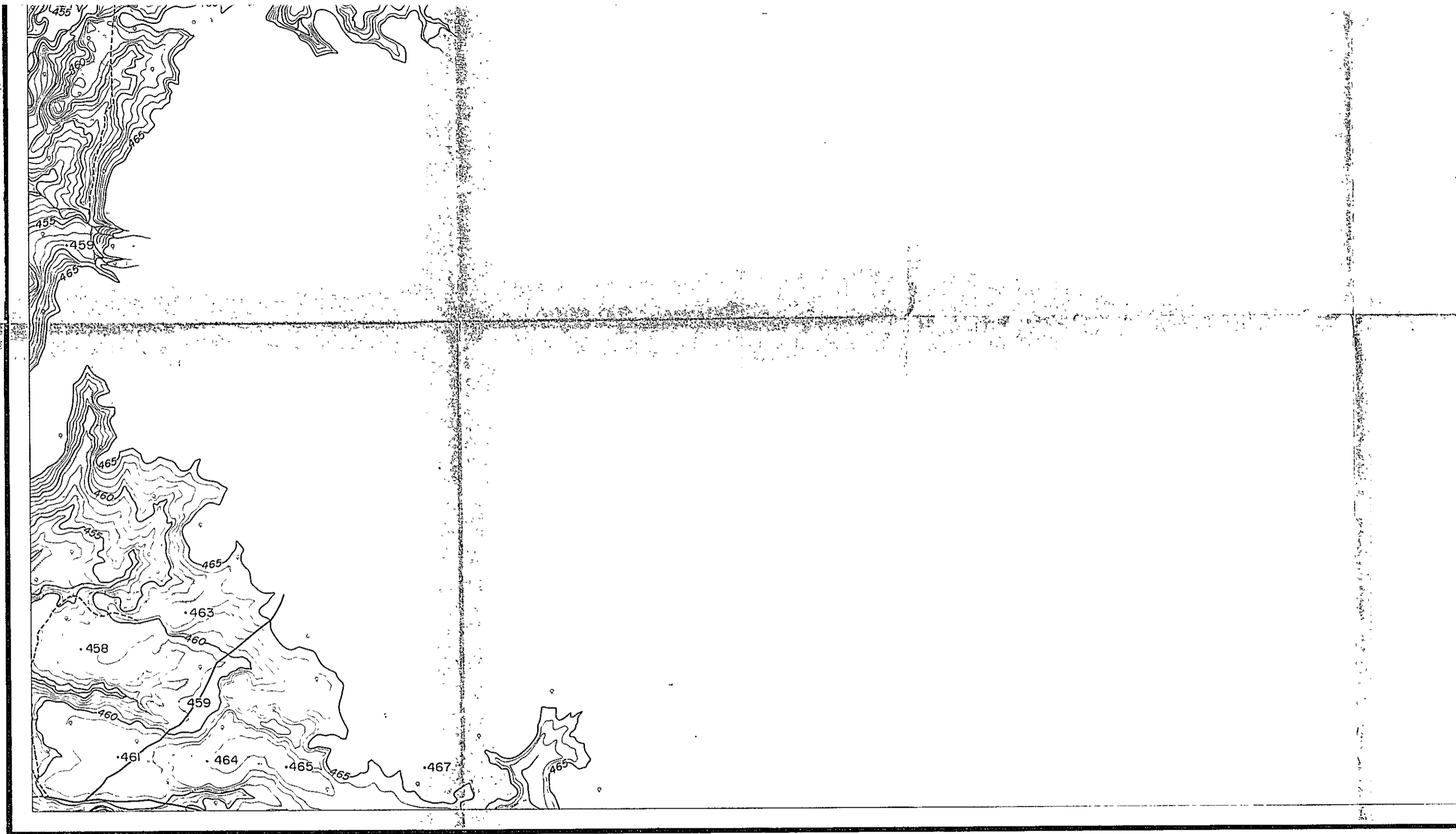
TALLS EXPOSED
Champ
Puzos
Vozes
Apses
cette terre Nobe

KRONG BUK

A



Talis escarpé
 Champ
 Rizière
 Forêt
 Arbres
 culte terre herbe




Compiled by photogrammetric methods aerial photography dated February 1958 furnished by U.S. Army
 A* Control points required for compilation established by control point survey at the sites. Final results of aerial triangulation and control points were utilized for compilation. Areas where control point survey could not be performed were compiled by utilizing rivers or topographic features around the vicinity.
 B It is recommended that the areas where no control surveys were performed be adjusted when better control is available.

LOCATION DISCREPANCY

K				
L	L'			
M				
S	N	F	C	
T	O	G	D	A
U	P	H	E	B
	Q	I	E	
M	R	J		

UPPER SREPOK
 VIET-NAM
 SCALE 1:20,000



Checked
 Date
 App.

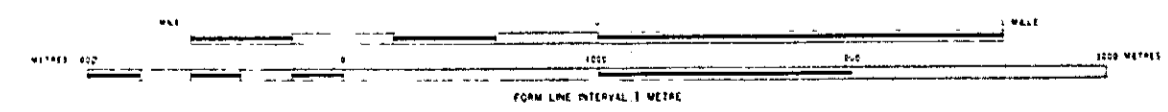


LOCATION SHOWN

L	C	
F	D	A
G	E	B
H	F	
I		
J		

UPPER SREPOK

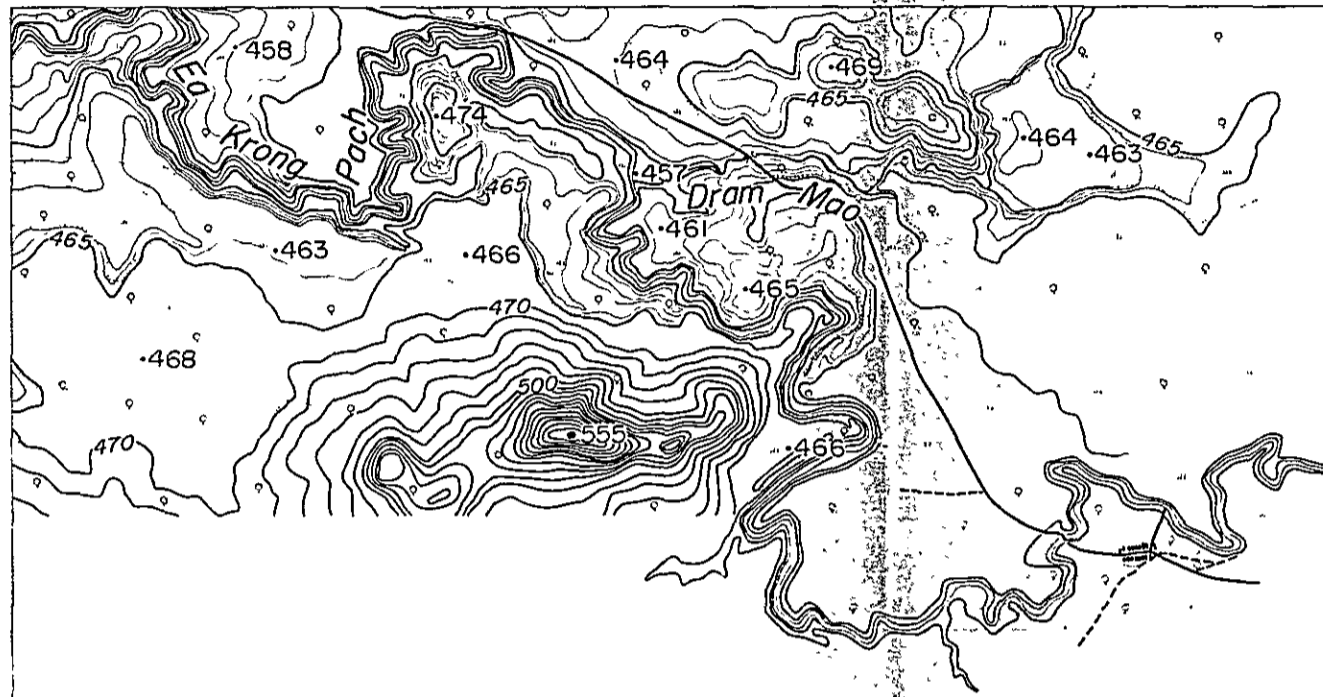
VIET-NAM
SCALE 1:20,000



OVERSEAS TECHNICAL COOPERATION AGENCY TOKYO JAPAN	
UPPER SREPOK PROJECT	
NIPPON KOEI CO., LTD. (CONSULTING ENGINEERS)	
Completed KOKUSAI AERIAL SURVEYS CO., LTD.	No. 2
Checked _____	SHEET NO.
Approved _____	

MEKONG


KRONG BUK




Talus escarp
Champ
Rizière
Végét.
Région
Route terre rouge

KRONG BUK

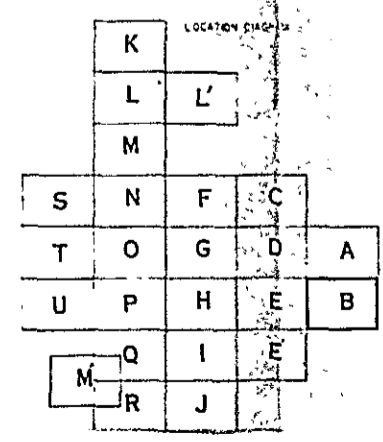
B




Talus escarp
 Chamo
 Rize
 Veger
 Alpes
 scale here here




Compiled by photogrammetric methods, aerial photography dated February 1958 furnished by US Army
 A Control points required for compilation established by control point survey at the sites. Final results of aerial triangulation and control points were utilized for compilation. Areas where control point survey could not be performed were compiled by utilizing rivers or topographic features around the vicinity.
 B It is recommended that the areas where no control surveys were performed be adjusted when better control is available.



UPPER SREPOK
 VIET-NAM
 SCALE 1:20,000

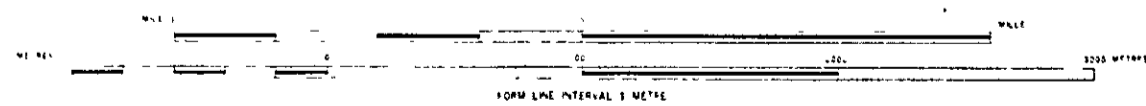




UPPER SREPOK

VIET-NAM

SCALE 1:20,000



A
B

OVERSEAS TECHNICAL COOPERATION AGENCY
TOKYO JAPAN

UPPER SREPOK PROJECT

NIPPON KOEI CO., LTD.
(CONSULTING ENGINEERS)

Compiled KOKUSAI AERIAL SURVEYS CO., LTD.

Checked _____

Approved _____


Wo =

SHEET NO


76

MEKONG

KRONG BUK



TAUX ESCAPE
Chama
Rizier
Verges
Arbres
MULTE terre forte

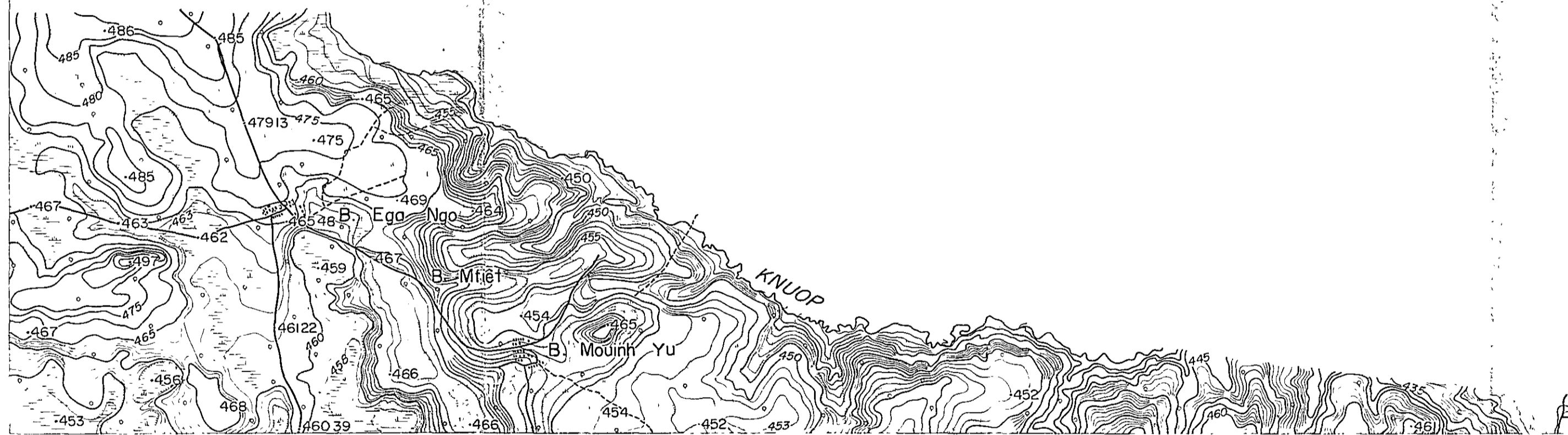


KRONG BUK

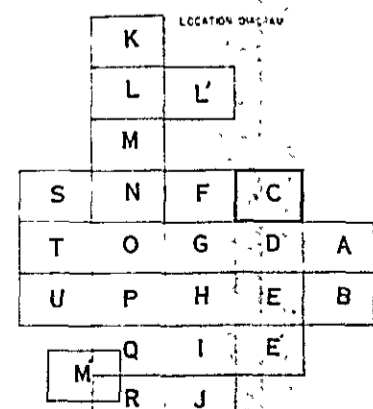
C



Talus escarp
 Champ
 Ripière
 Yverger
 Arbres
 inculte terre herbe




Compiled by photogrammetric methods aerial photography dated February 1958 furnished by U.S. Army
 A Control points required for compilation established by control point survey at the sites. Final results of aerial triangulation and control points were utilized for compilation. Areas where control point survey could not be performed were compiled by utilizing rivers or topographic features around the vicinity.
 B It is recommended that the areas where no control surveys were performed be adjusted when better control is available.




UPPER SREPOK

VIET-NAM

SCALE 1:20,000






UPPER SREPOK

VIET-NAM

SCALE 1:20 000

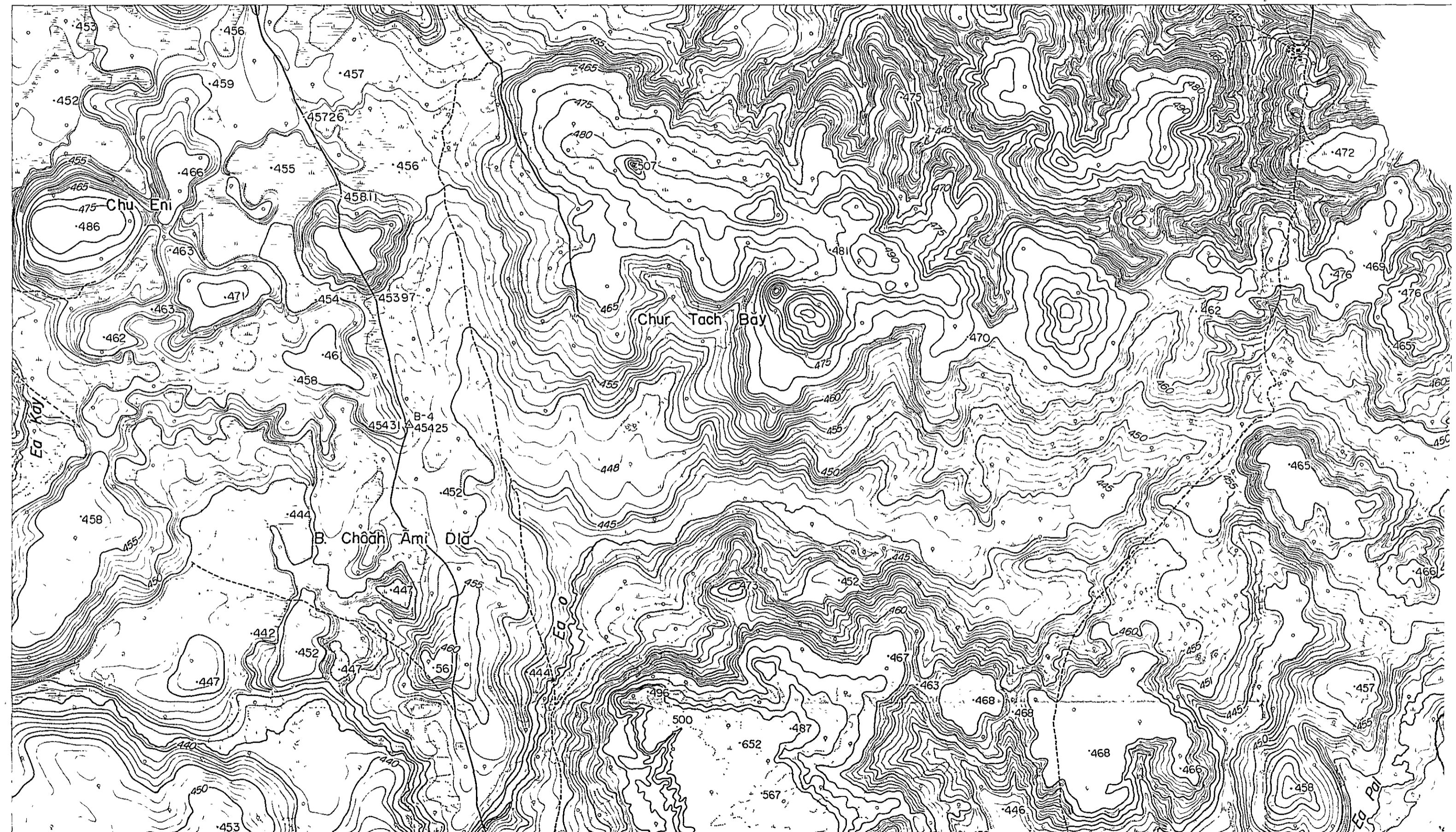


C	
D	A
E	B
E	

OVERSEAS TECHNICAL COOPERATION AGENCY TOKYO JAPAN	
UPPER SREPOK PROJECT	
NIPPON KOEI CO., LTD (CONSULTING ENGINEERS)	
Compiled KOKUSAI AERIAL SURVEYS CO., LTD	Wo =
Checked _____	SHEET NO
Approved _____	

MEKONG


KRONG BUK



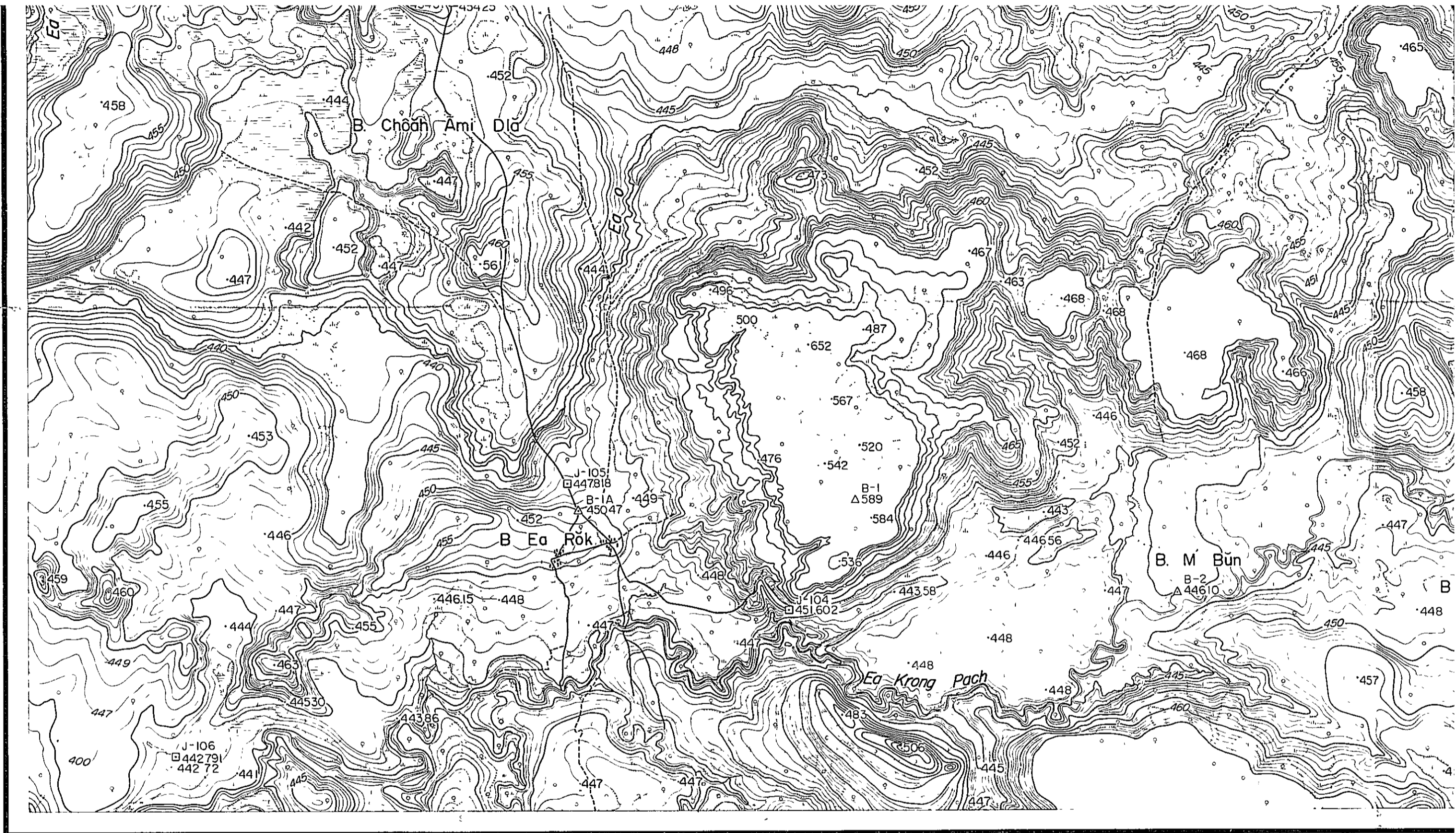
1:50,000
L. 1000
M. 1000
N. 1000
O. 1000
P. 1000
Q. 1000
R. 1000
S. 1000
T. 1000
U. 1000
V. 1000
W. 1000
X. 1000
Y. 1000
Z. 1000

KRONG BUK

D



TANK ESCAPE
 CLUMP
 RIZITE
 VEGET.
 RIDGES
 ESCUTE FERRE HERBE



Compiled by photogrammetric methods aerial photography dated February 1958 furnished by U S Army
 A Control points required for compilation established by control point survey at the sites. Final results of aerial triangulation and control points were utilized for compilation. Areas where control point survey could not be performed were compiled by utilizing rivers or topographic features around the vicinity.
 B It is recommended that the areas where no control surveys were performed be adjusted when better control is available.


LOCATION GR. 1144

K				
L	L'			
M				
S	N	F	C	
T	O	G	D	A
U	P	H	E	B
	Q	I	E	
M	R	J		

UPPER SREPOK


VIET-NAM
 SCALE 1:20,000





UPPER SREPOK

VIET-NAM
SCALE 1:20,000



OVERSEAS TECHNICAL COOPERATION AGENCY
TOKYO JAPAN

UPPER SREPOK PROJECT

NIPPON KOEI CO. LTD
(CONSULTING ENGINEERS)

Compiled KOKUSAI AERIAL SURVEYS CO. LTD

Checked _____

Approved _____

W₀ =

SHEET NO

MEKONG

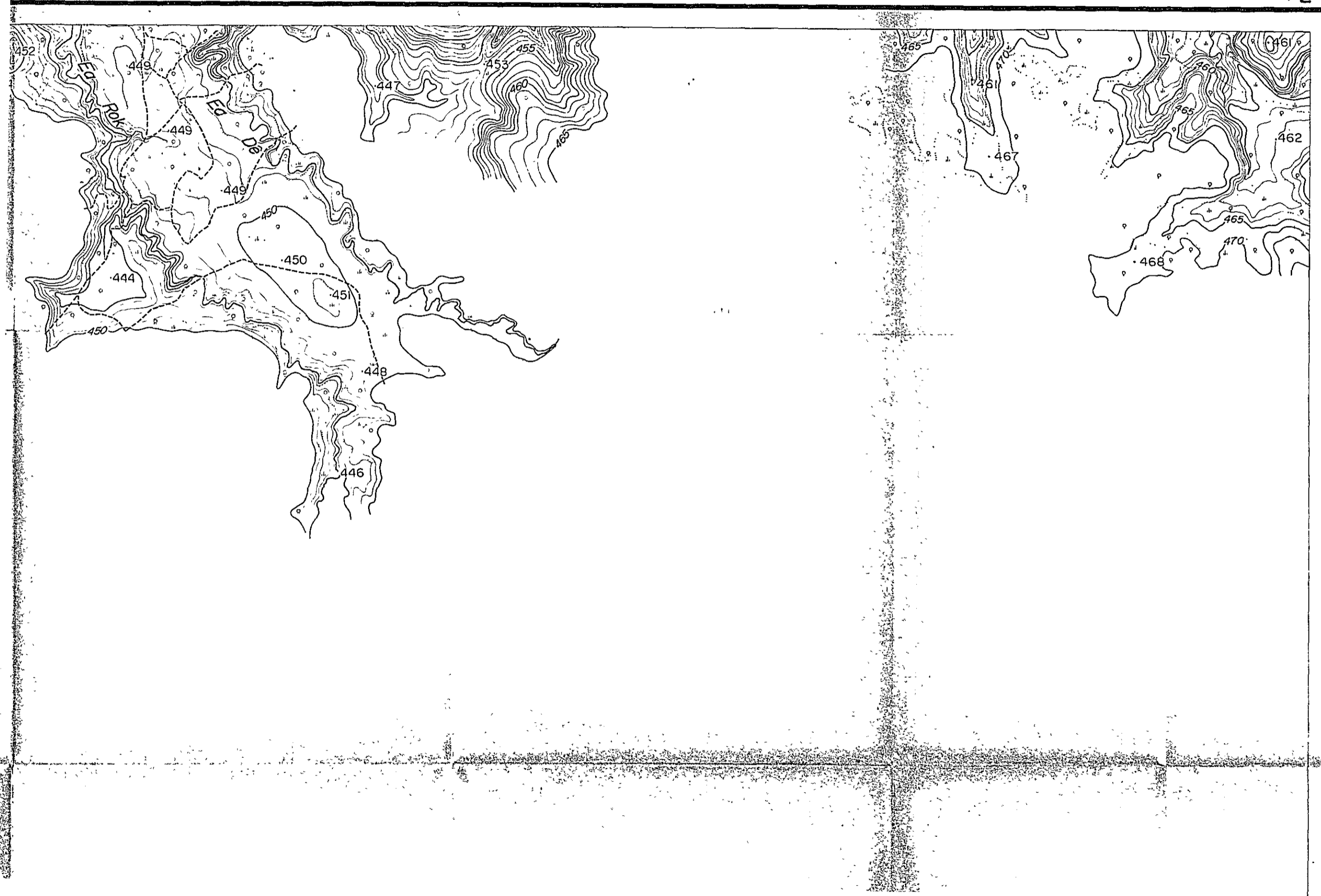
KRONG BUK

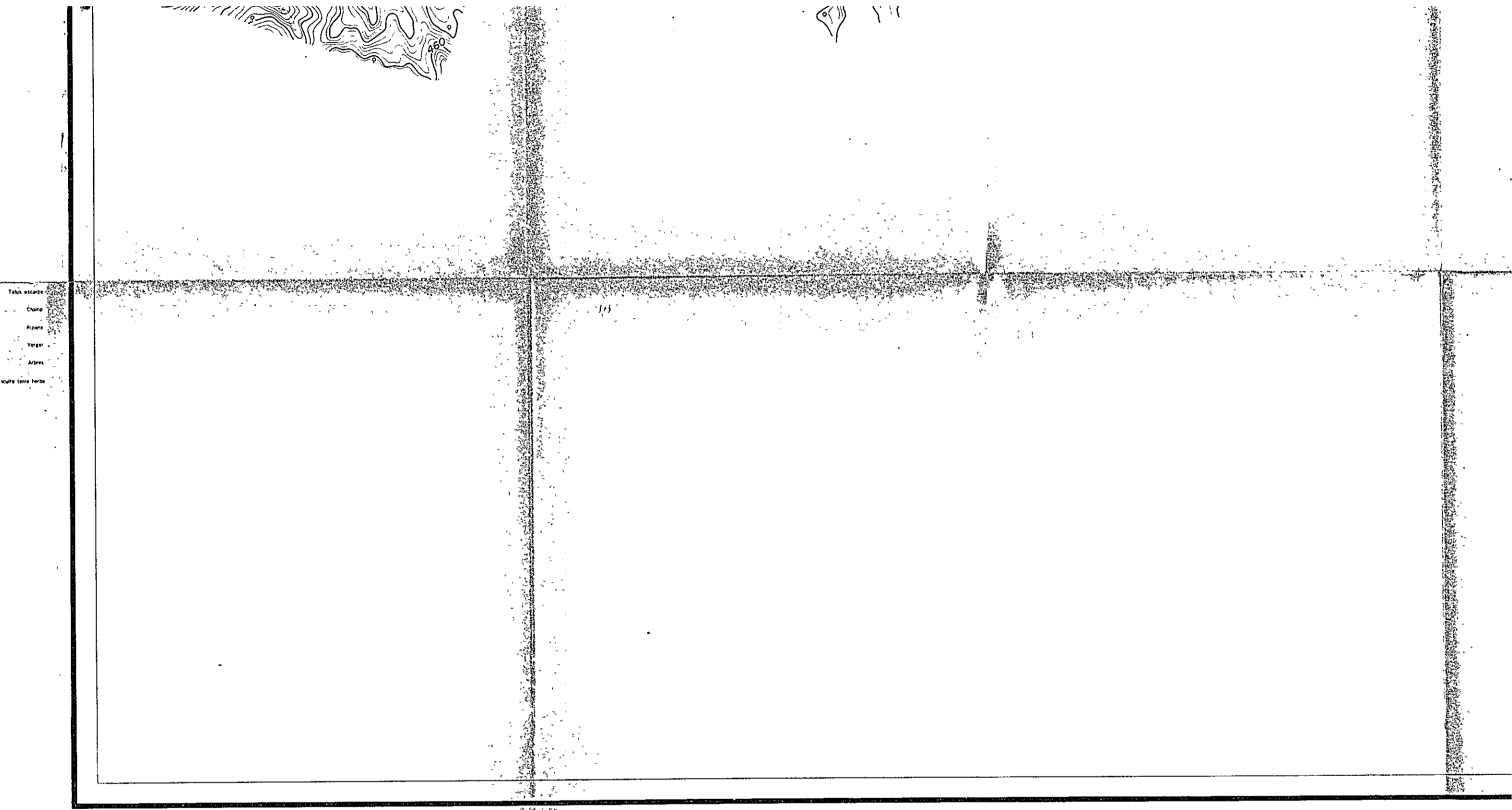


- Talus escape
- Chang
- River
- Veget
- Artes
- Walls terra herb

KRONG BUK

E





Talus escarp
 Clump
 River
 Veget
 Arches
 scale zero here

Compiled by photogrammetric methods, aerial photography dated February 1958 furnished by U.S. Army

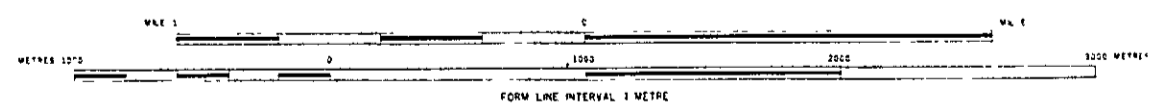
- A Control points required for compilation established by control point survey at the sites. Final results of aerial triangulation and control points were utilized for compilation. Areas where control point survey could not be performed were compiled by utilizing rivers or topographic features around the vicinity.
- B It is recommended that the areas where no control surveys were performed be adjusted when better control is available.


LOCATION DESIGNATION

K				
L	L'			
M				
S	N	F	C	
T	O	G	D	A
U	P	H	E	B
	Q	I	E	
M	R	J		


UPPER SREPOK

VIET-NAM
 SCALE 1:20,000





UPPER SREPOK
VIET-NAM
SCALE 1:20 000



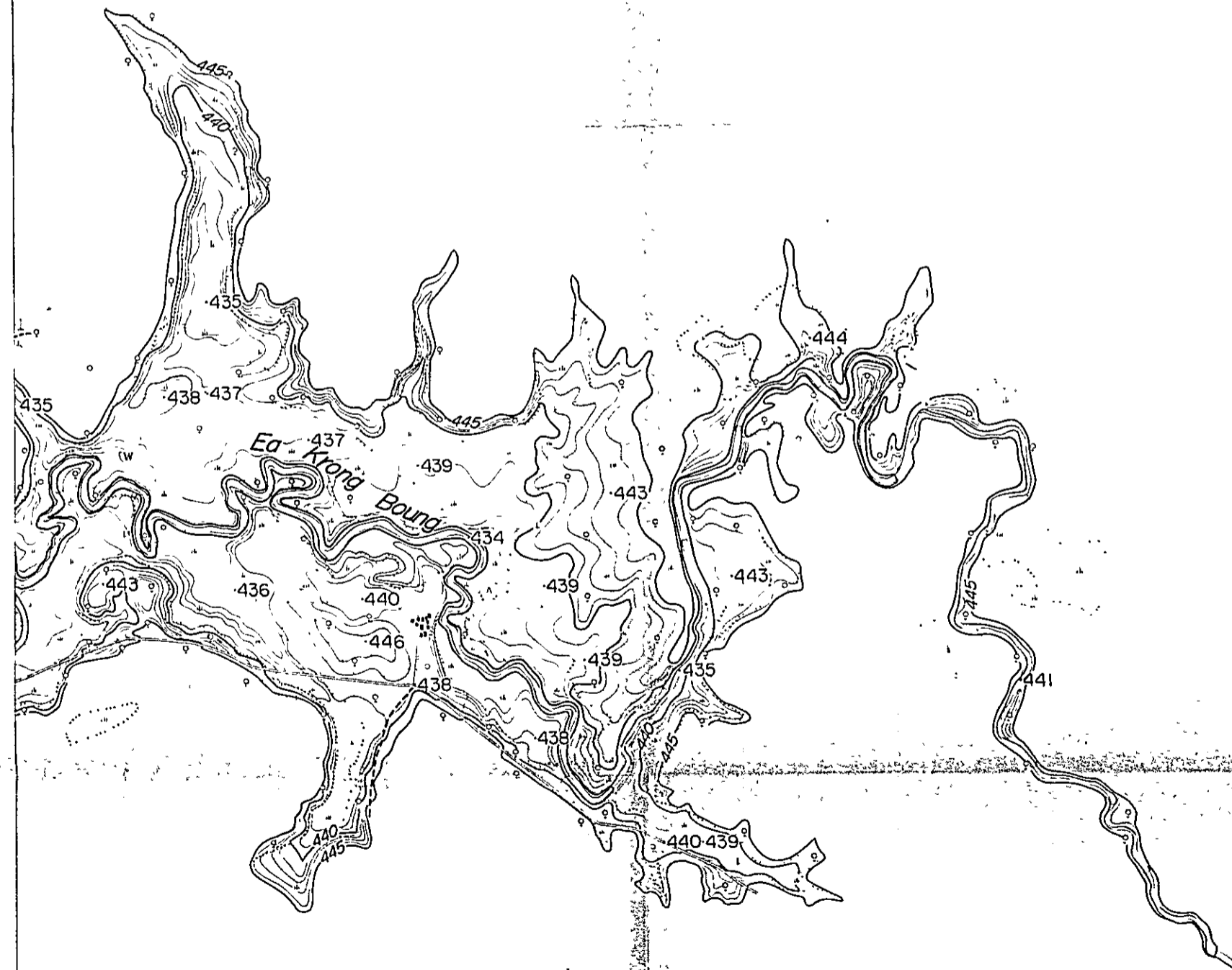
C	
D	A
E	B
F	

OVERSEAS TECHNICAL COOPERATION AGENCY TOKYO JAPAN	
UPPER SREPOK PROJECT	
NIPPON KOEI CO., LTD. (CONSULTING ENGINEERS)	
Compiled KOKUSAI AERIAL SURVEYS CO., LTD.	Wd #
Checked _____	
Approved _____	
	SHEET NO

9

MEKONG

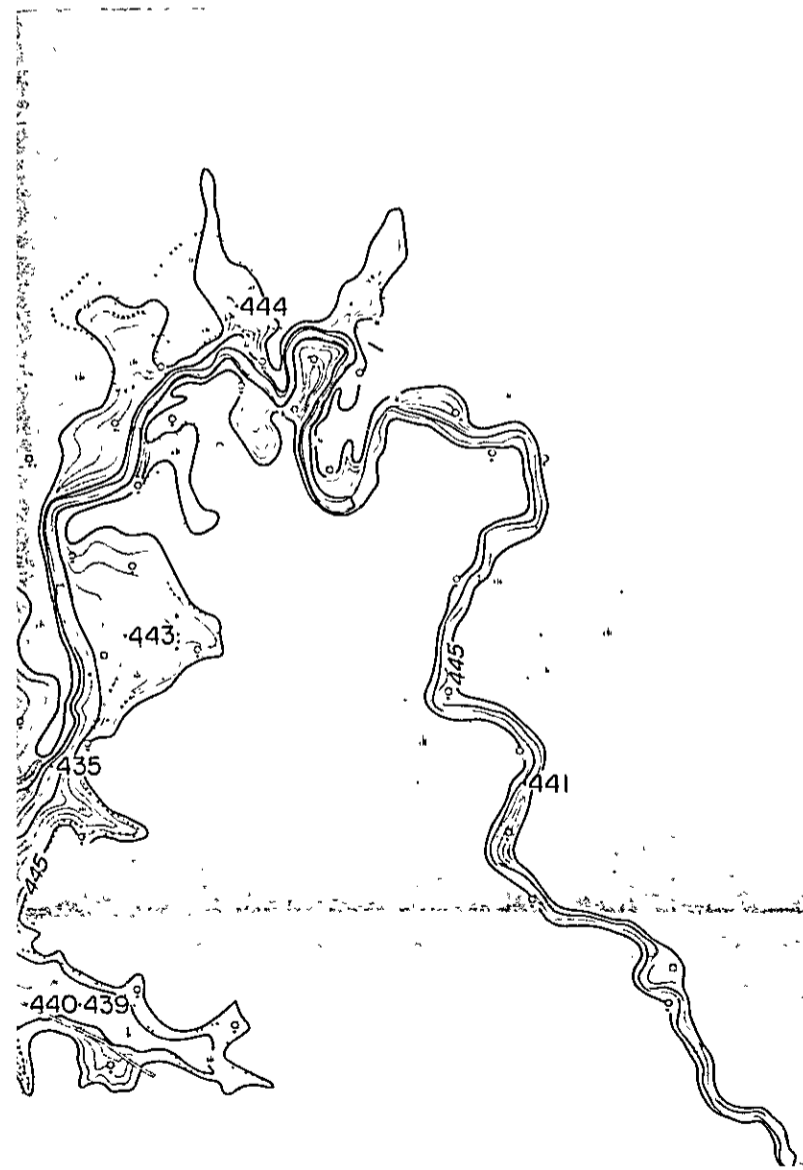
KRONG BUK

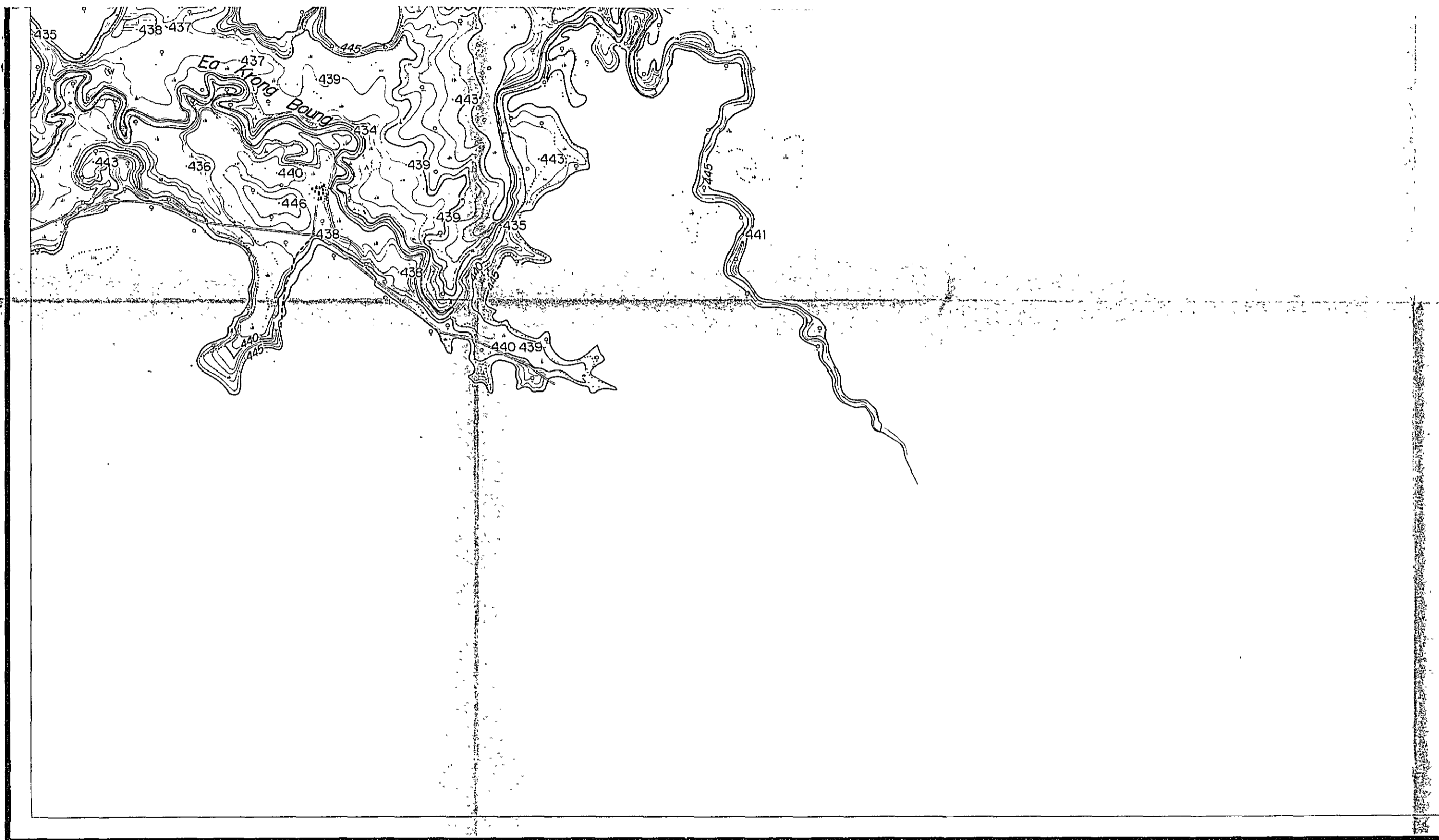


- TALA esump
- Charo
- Rizera
- Vangv
- Artes
- Marta terra herbe

KRONG BUK

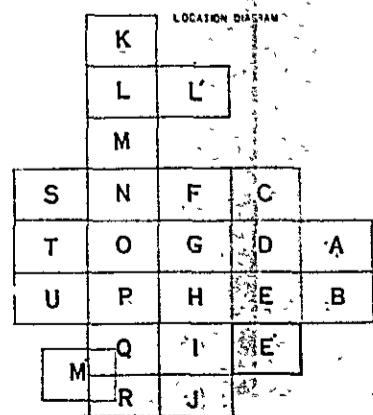
E





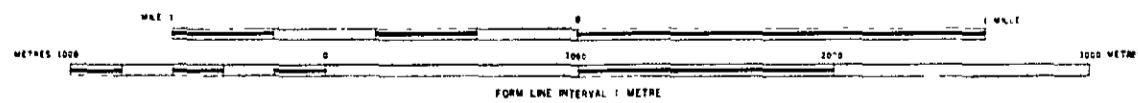
Compiled by photogrammetric methods aerial photography dated February 1958 furnished by U.S. Army

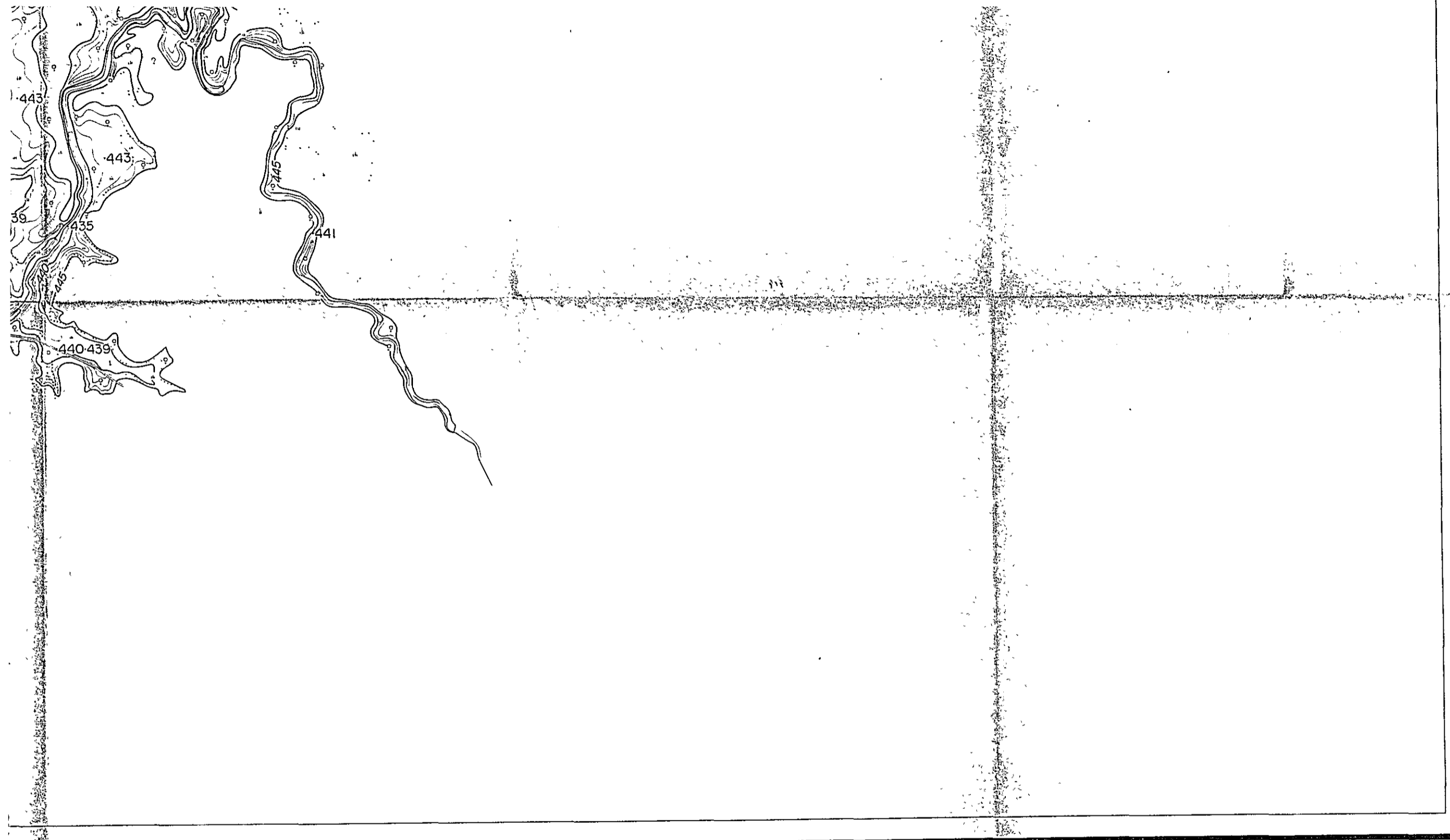
- A Control points required for compilation established by control point survey at the sites. Final results of aerial triangulation and control points were utilized for compilation. Areas where control point survey could not be performed were compiled by utilizing rivers or topographic features around the vicinity.
- B It is recommended that the areas where no control surveys were performed be adjusted when better control is available.



UPPER SREPOK

VIET-NAM
SCALE 1:20 000



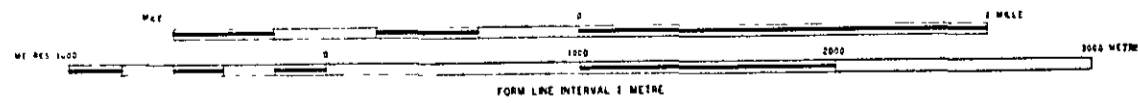


LOCATION DIAGRAM

L		
F	C	
G	D	A
H	E	B
I	E	
J		

UPPER SREPOK

VIET-NAM
SCALE 1:20 000



OVERSEAS TECHNICAL COOPERATION AGENCY
TOKYO JAPAN

UPPER SREPOK PROJECT

NIPPON KOEI CO. LTD
(CONSULTING ENGINEERS)

Compiled KOKUSAI AERIAL SURVEYS CO., LTD

Wo #

Checked _____


Approved _____

SHEET NO

100%


MEKONG


KRONG BUK



KRONG BUK

F



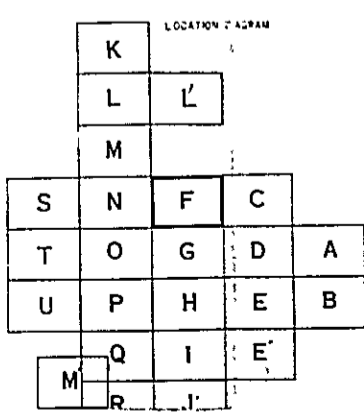


- Miscage
- Talus escarp
- Chump
- Rizere
- Verger
- Roses
- vacite terre herbe

Compiled by photogrammetric methods, aerial photography dated February 1958 furnished by US Army

A Control points required for compilation established by control point survey at the sites. Final results of aerial triangulation and control points were utilized for compilation. Areas where control point survey could not be performed were compiled by utilizing rivers or topographic features around the vicinity.

B It is recommended that the areas where no control surveys were performed be adjusted when better control is available.



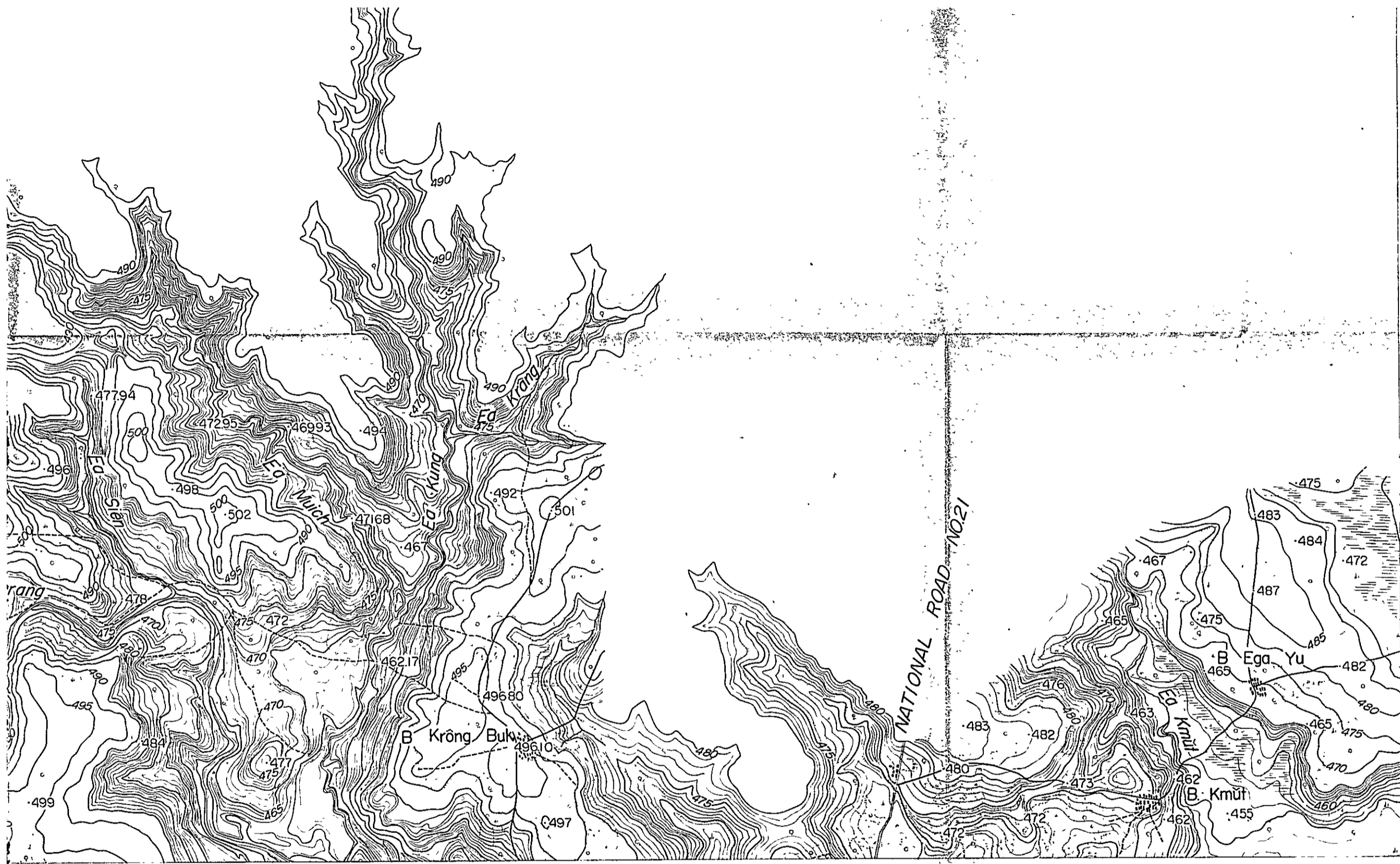
UPPER SREPOK

VIET-NAM

SCALE 20 000

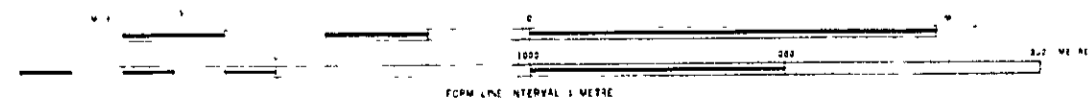


NATIONAL ROAD NO. 2



UPPER SREPOK

VIET-NAM
SCALE 1:20 000



C	
D	A
E	B
E'	

OVERSEAS TECHNICAL COOPERATION AGENCY
TOKYO JAPAN

UPPER SREPOK PROJECT

NIPPON KOEI CO LTD
(CONSULTING ENGINEERS)

Compiled KOKUSAI AERIAL SURVEYS CO., LTD.

Checked _____

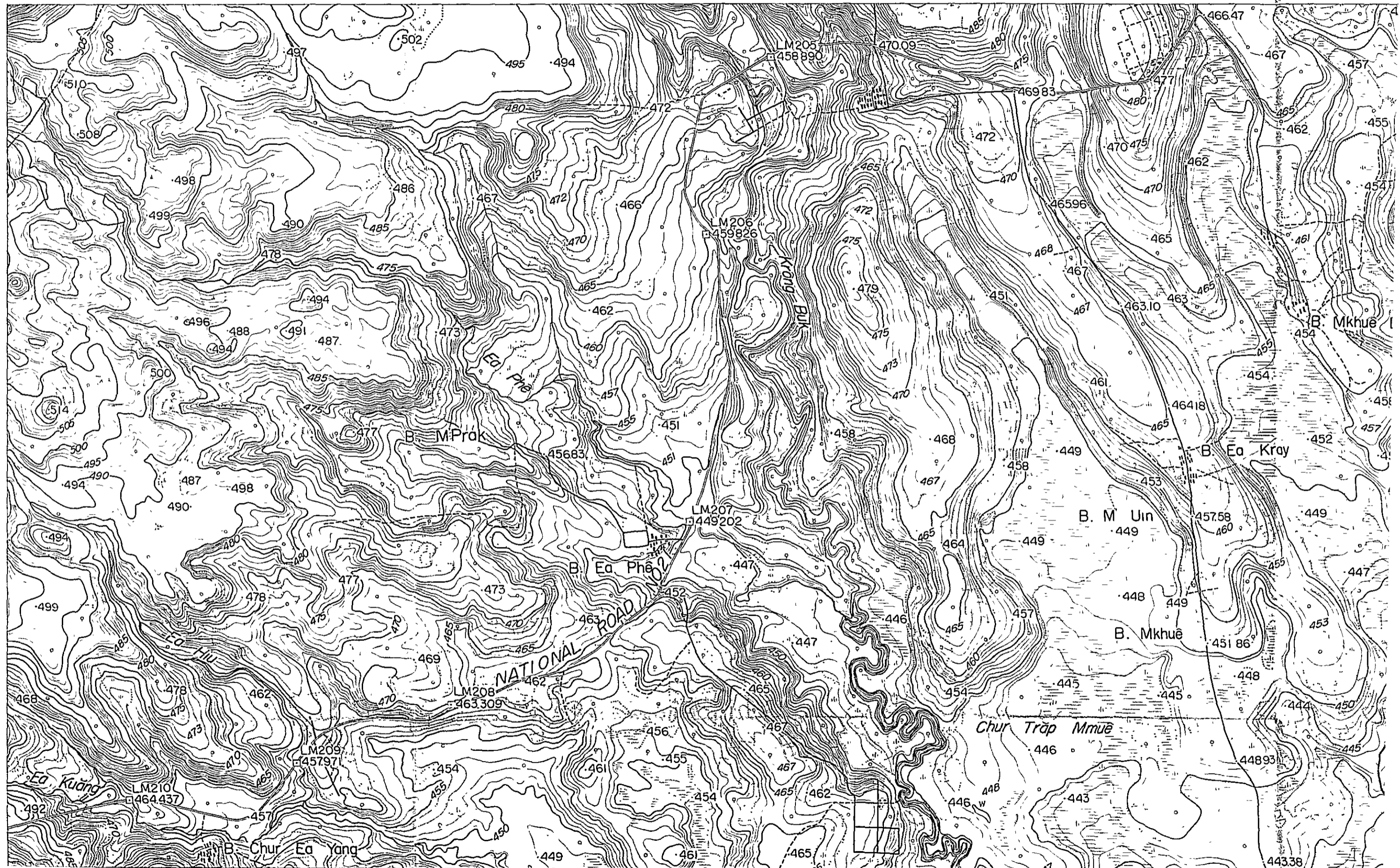
Approved _____

Wo =

SHEET NO

MEKONG

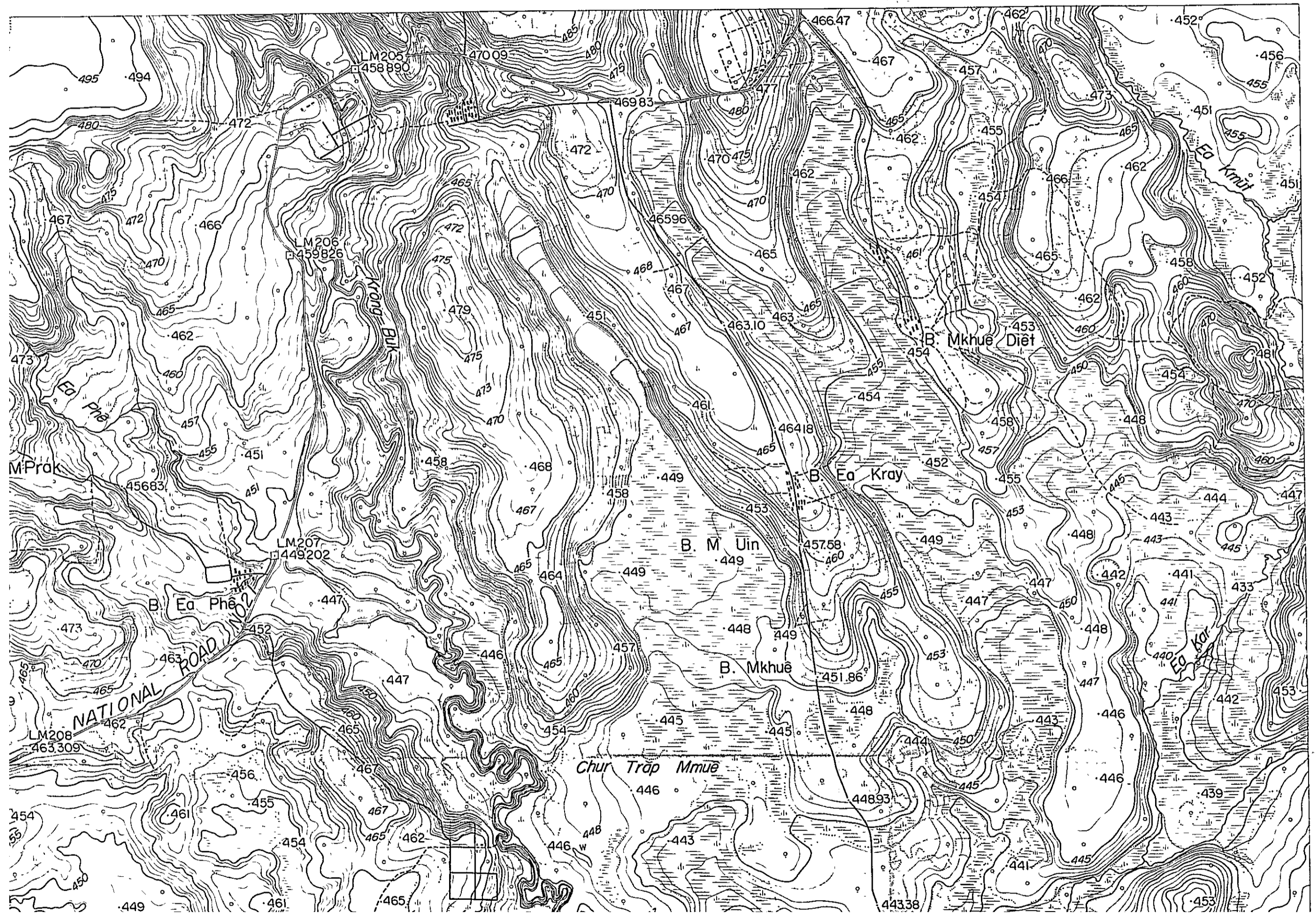
KRONG BUK



Talus escarp
Champ
Ryere
Vegan
Arbres
échelle 1:50,000

KRONG BUK

G



Talus escarp
 Champ
 Ruze
 Veger
 Kbrer
 uclle terra herbe




Compiled by photogrammetric methods aerial photography dated February 1958 furnished by U.S. Army
 A Control points required for compilation established by control point survey at the sites. Final results of aerial triangulation and control points were utilized for compilation. Areas where control point survey could not be performed were compiled by utilizing rivers or topographic features around the vicinity.
 B It is recommended that the areas where no control surveys were performed be adjusted when better control is available.

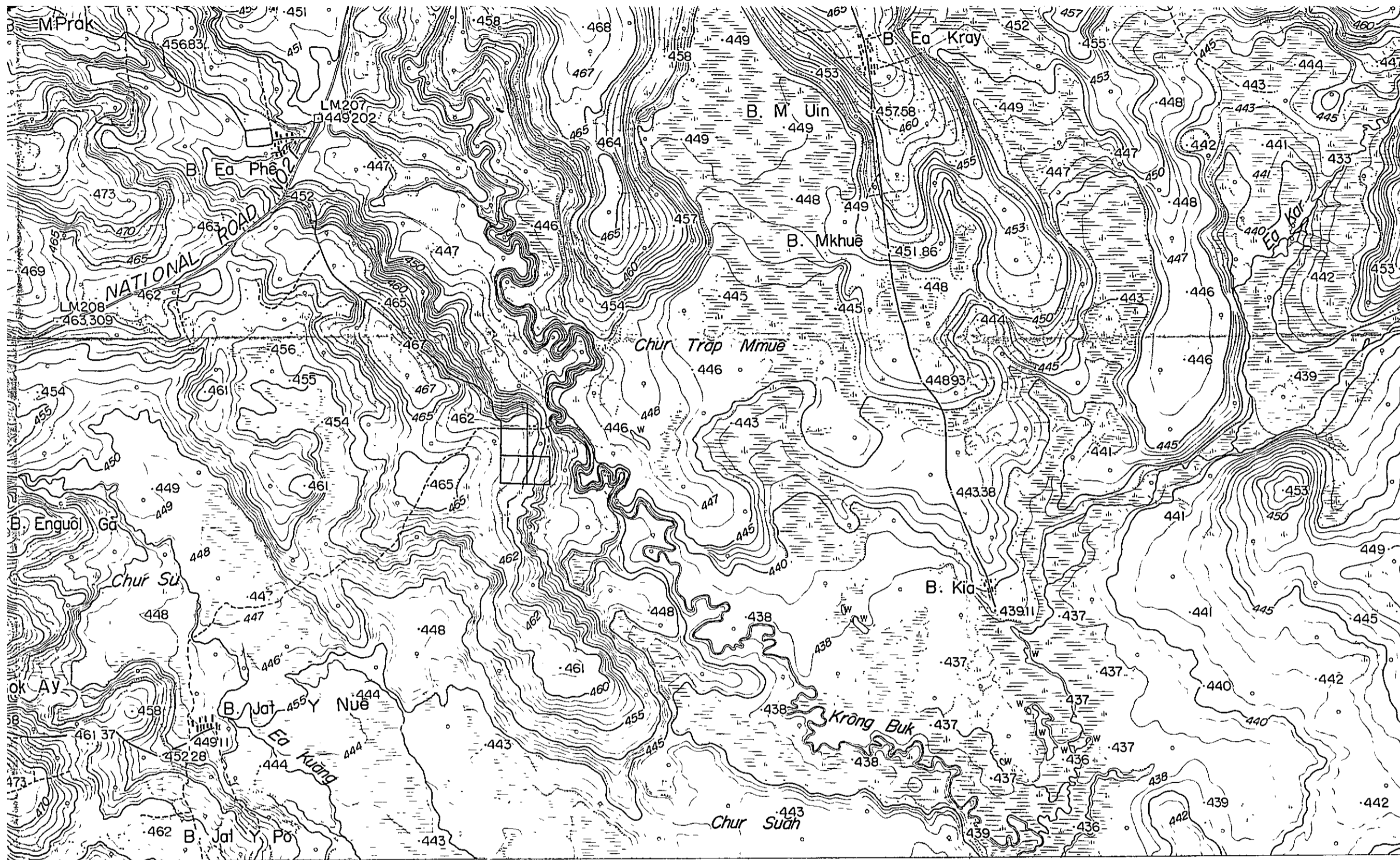
LOCATION DESIGNATION

K				
L	L			
M				
S	N	F	C	
T	O	G	D	A
U	P	H	E	B
	Q	I	E	
M	R	J		

UPPER SREPOK

VIET-NAM
 SCALE 1:50,000






UPPER SREPOK

VIET-NAM

SCALE 1:20,000



FORM LINE IN CRVAL 1 METRE

045-14

C	
D	A
E	B
F	

OVERSEAS TECHNICAL COOPERATION AGENCY
TOKYO JAPAN

UPPER SREPOK PROJECT

NIPPON KOEI CO. LTD
(CONSULTING ENGINEERS)

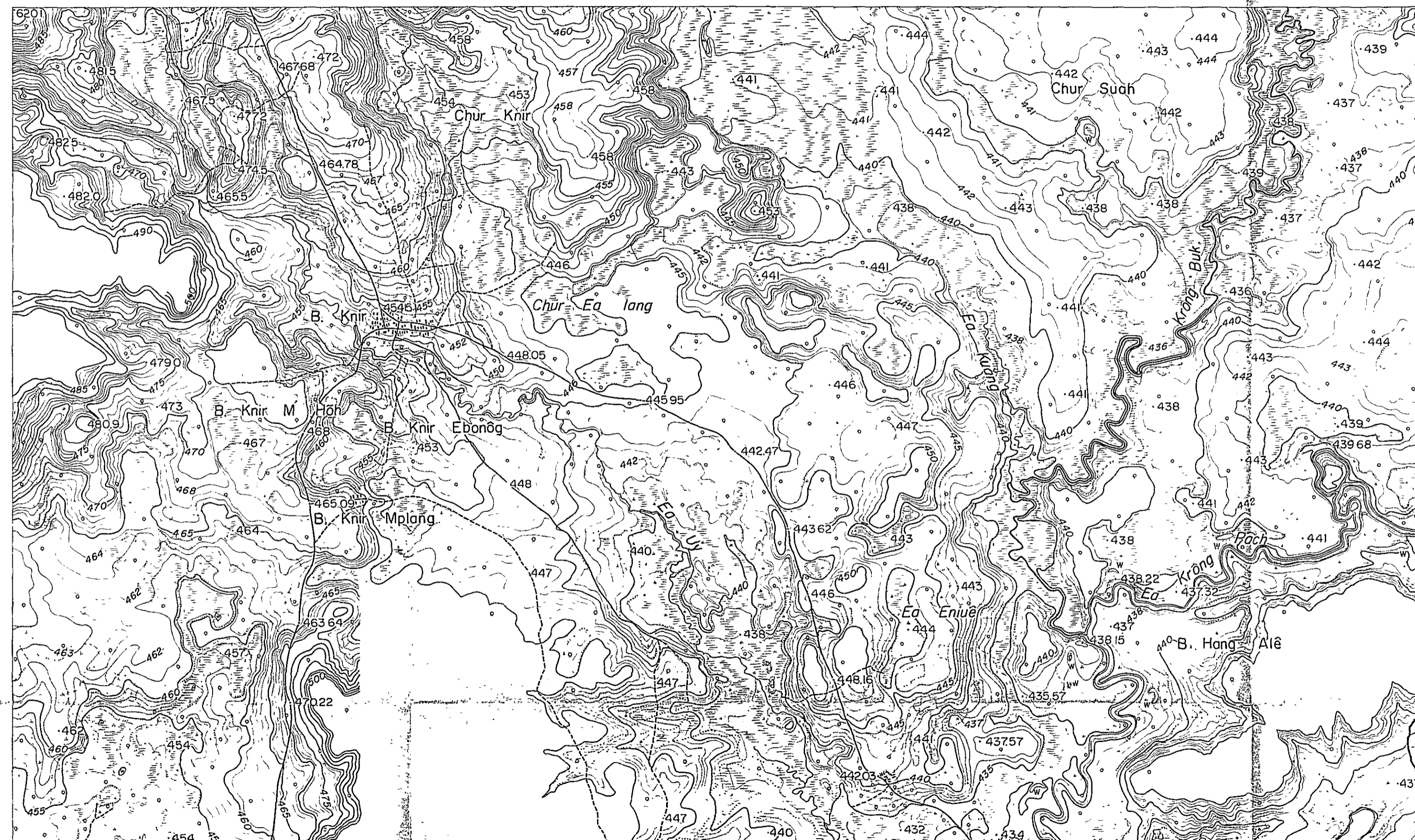
Compiled KOKUSAI AERIAL SURVEYS CO. LTD

Checked _____

Approved _____

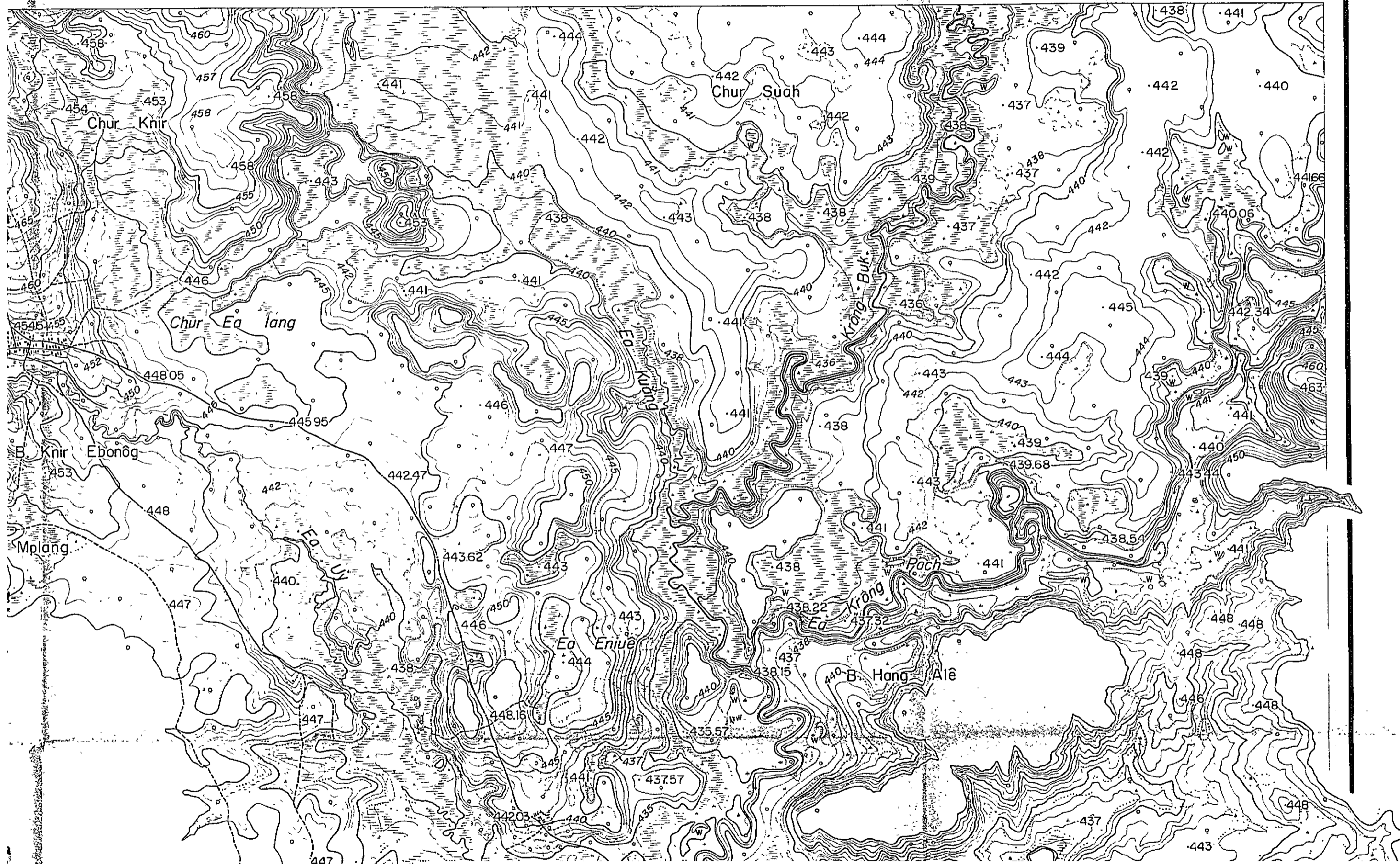
W₀ =

SHEET NO



KRONG BUK

H



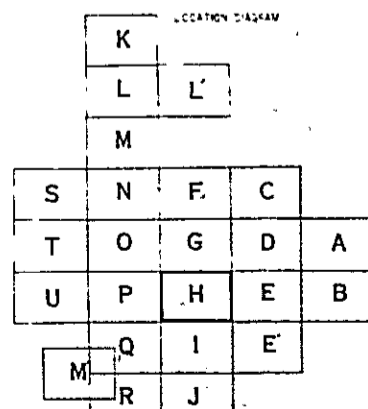


Talus escape
 Chert
 Quartz
 Vargel
 Ardes
 Caille terre herbe

Compiled by photogrammetric methods aerial photography dated February 1958 furnished by U.S. Army

A* Control points required for compilation established by control point survey at the sites. Final results of aerial triangulation and control points were utilized for compilation. Areas where control point survey could not be performed were compiled by utilizing rivers or topographic features around the vicinity.


B It is recommended that the areas where no control surveys were performed be adjusted when better control is available.

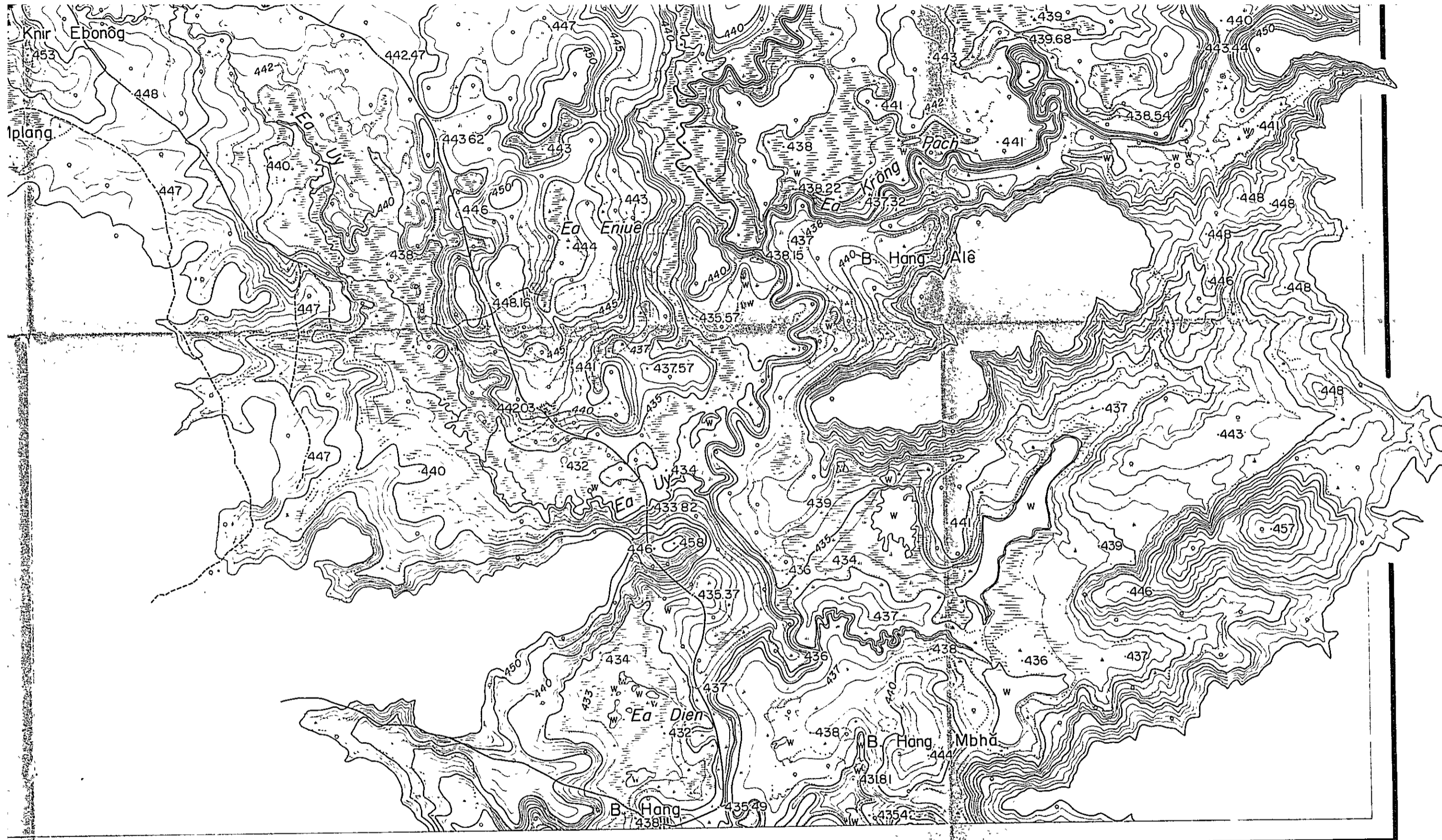


UPPER SREPOK

VIET-NAM


SCALE 1:25,000





UPPER SREPOK

VIET-NAM
SCALE 1:20 000



C	
D	A
E	B
E	

OVERSEAS TECHNICAL COOPERATION AGENCY TOKYO JAPAN	
UPPER SREPOK PROJECT	
NIPPON KOEI CO., LTD (CONSULTING ENGINEERS)	
Completed: KOKUSAI AERIAL SURVEYS CO., LTD	W ₀ =
Checked _____	
Approved _____	
SHEET NO	

123

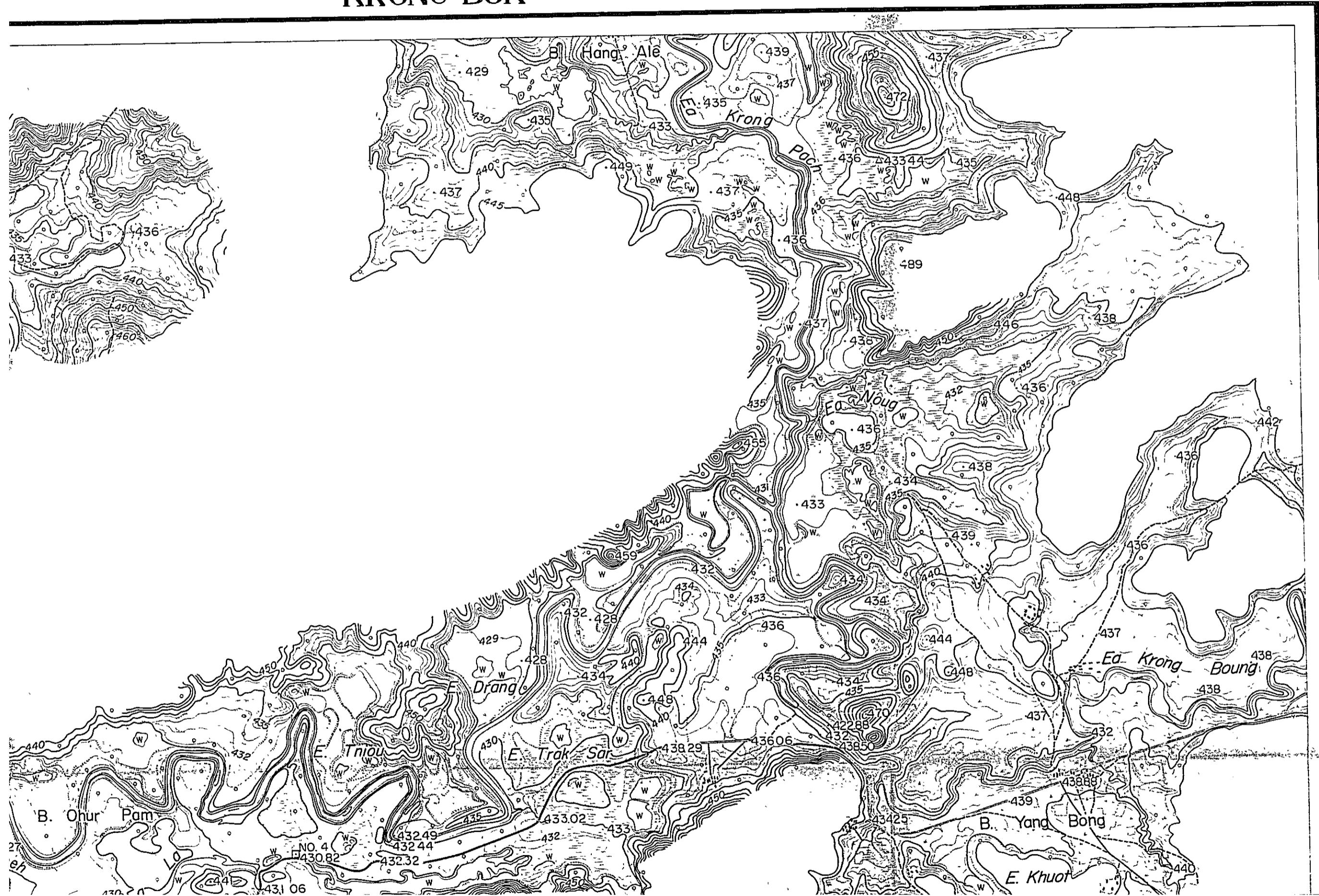
MEKONG

KRONG BUK

Scale
1:50,000
Contour
5 meters
Spot
10 meters
Index
10 meters
1:50,000



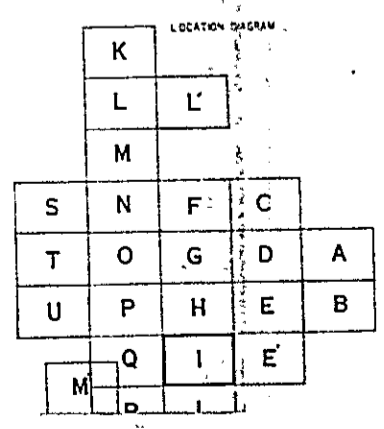
KRONG BUK






Mursage
 Taus escarp
 Champ
 Pente
 Fegem
 Arbres
 a secure terre herbe

Compiled by photogrammetric methods aerial photography dated February 1958 furnished by US Army
 A Control points required for compilation established by control point survey at the sites. Final results of aerial triangulation and control points were utilized for compilation.
 Areas where control point survey could not be performed were compiled by utilizing rivers or topographic features around the vicinity.
 B It is recommended that the areas where no control surveys were performed be adjusted when better control is available.




UPPER SREPOK

VIET-NAM
SCALE 1:20,000





UPPER SREPOK
VIET-NAM
SCALE 1:20 000




C	
D	A
E	B
E	

OVERSEAS TECHNICAL COOPERATION AGENCY TOKYO JAPAN	
UPPER SREPOK PROJECT	
NIPPON KOEI CO. LTD (CONSULTING ENGINEERS)	
Completed: KOKUSAI AERIAL SURVEYS CO. LTD.	W.S. =
Checked: _____	SHEET NO
Approved: _____	

1047


MEKONG

KRONG BUK

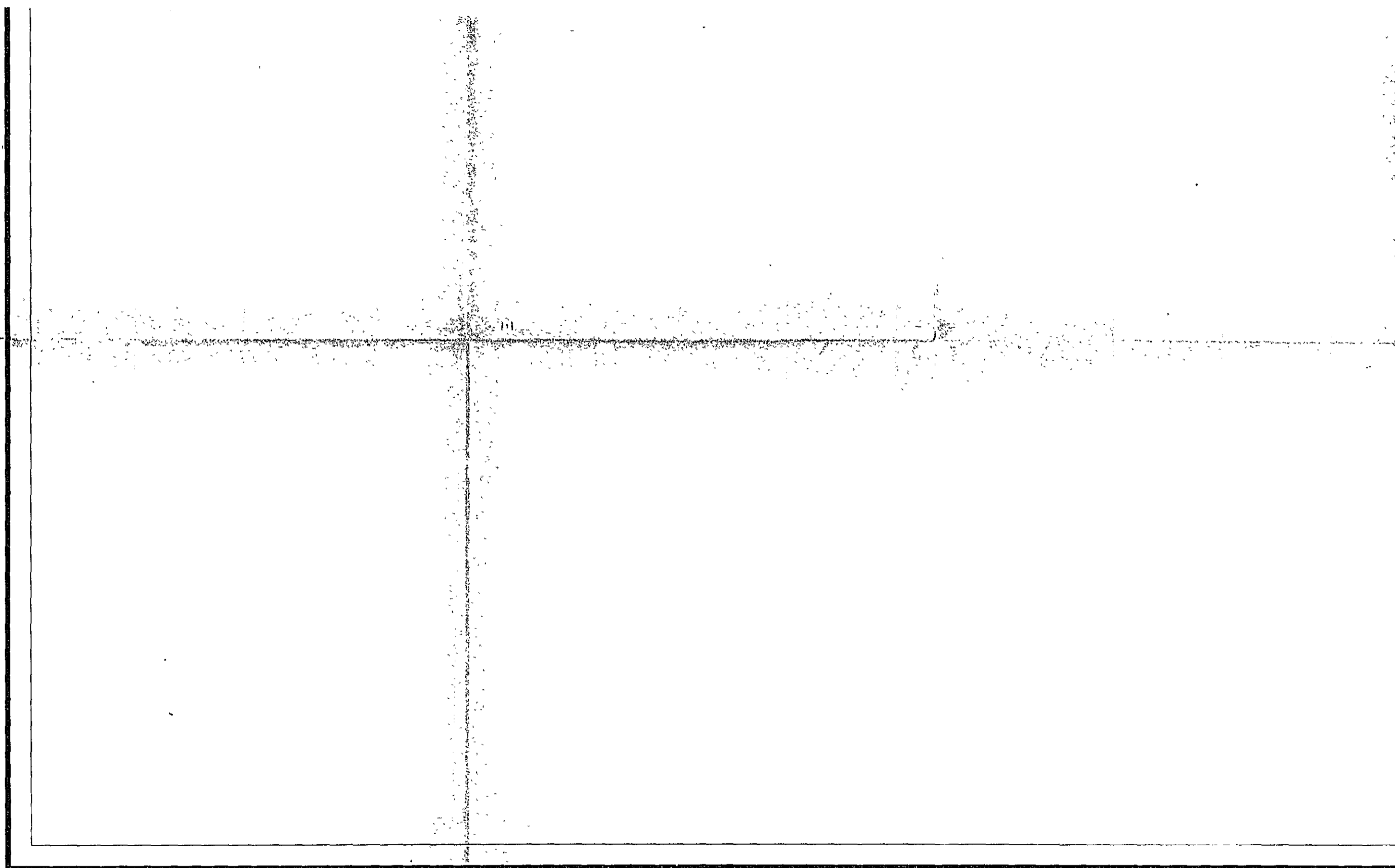


KRONG BUK

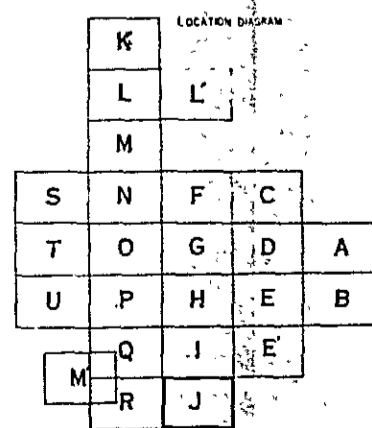
J



Talus escarp
 Camp
 Ruins
 Veget
 Area
 Route terre herbe

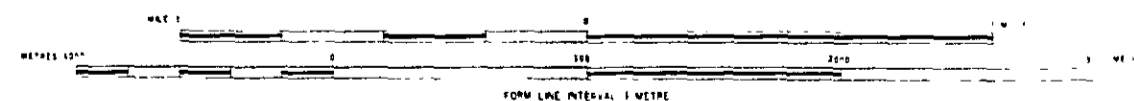



Compiled by photogrammetric methods aerial photography dated February 1958 furnished by U.S. Army
 A Control points required for compilation established by control point survey at the sites. Final results of aerial triangulation and control points were utilized for compilation. Areas where control point survey could not be performed were compiled by utilizing rivers or topographic features around the vicinity.
 B It is recommended that the areas where no control surveys were performed be adjusted when better control is available.



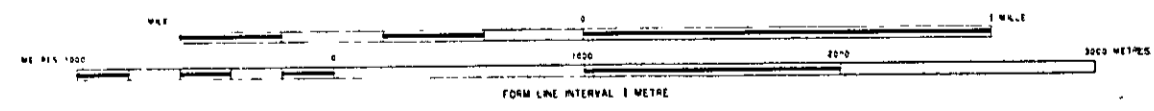
UPPER SREPOK

VIET-NAM
 SCALE 1:20,000





UPPER SREPOK
VIET-NAM
SCALE 1:20 000



C	
D	A
E	B
F	

OVERSEAS TECHNICAL COOPERATION AGENCY TOKYO JAPAN	
UPPER SREPOK PROJECT	
NIPPON KOEI CO., LTD (CONSULTING ENGINEERS)	
Compiled KOKUSAI AERIAL SURVEYS CO., LTD	Wo #
Checked _____	SHEET NO
Approved _____	

105