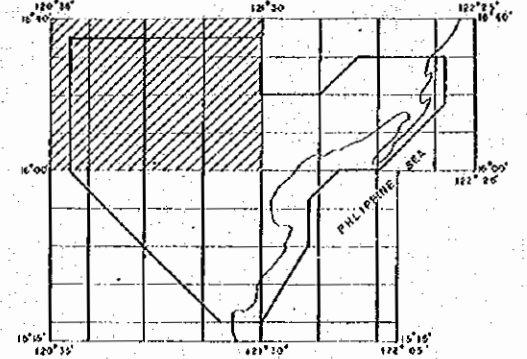


1:100,000
 1:100,000
 1:100,000

AIRBORNE MAGNETIC SURVEY
 OF
 NORTHEASTERN LUZON
 PHILIPPINES
 BAND-PASS MAP BP-3

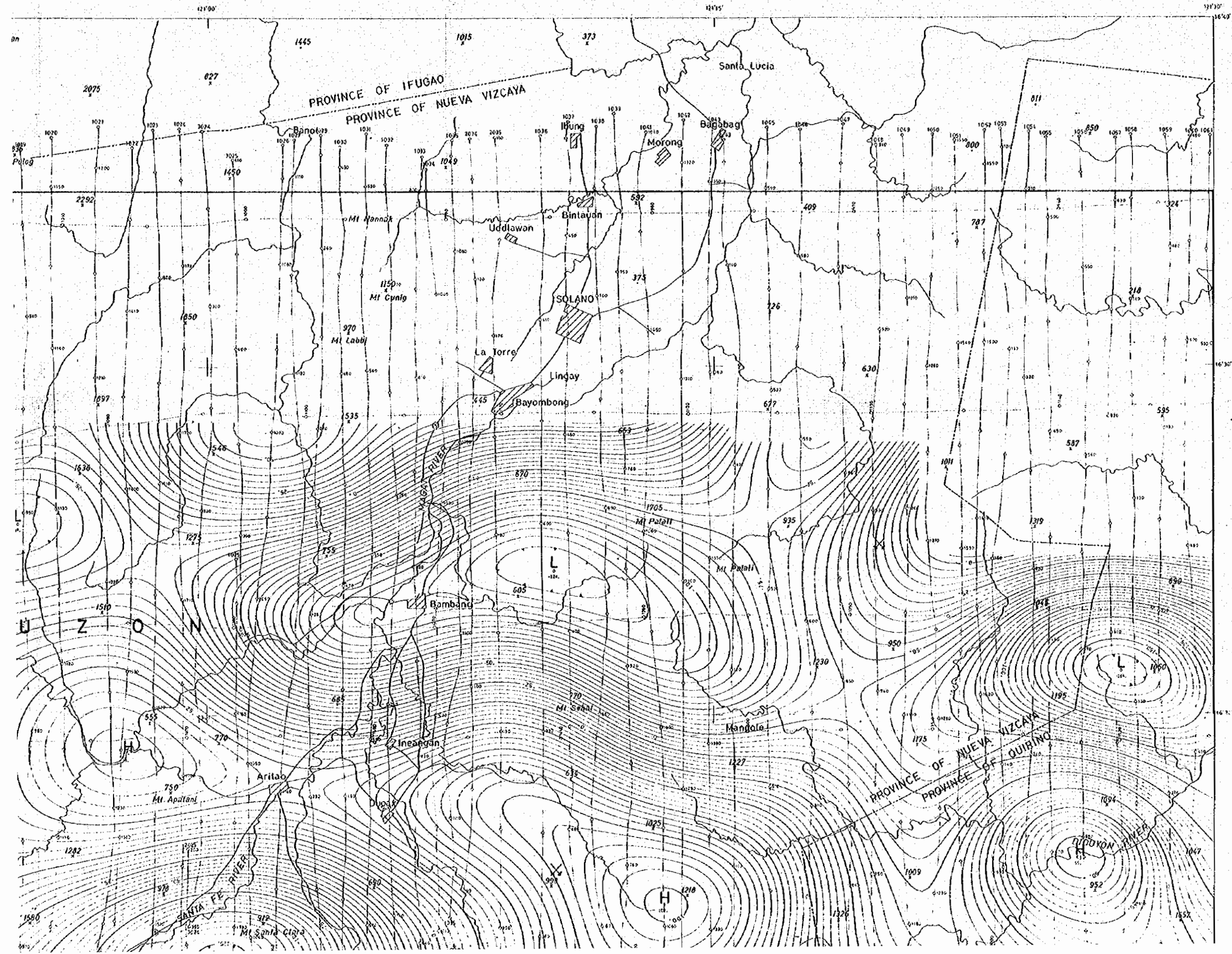
LOCATION INDEX




SCALE 1:100,000

METAL MINING AGENCY OF JAPAN
 JAPAN INTERNATIONAL COOPERATION AGENCY
 GOVERNMENT OF JAPAN
 January-March 1975

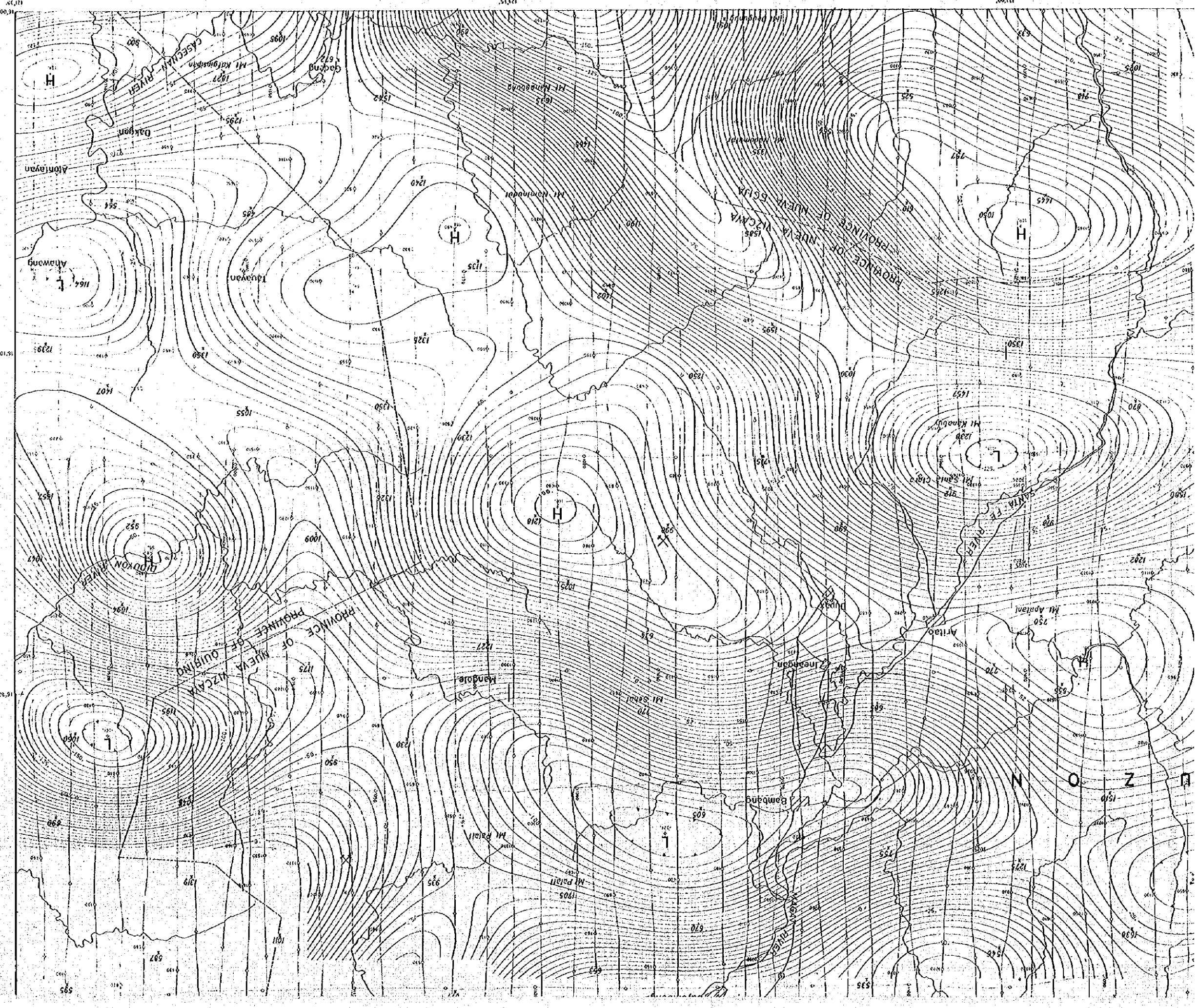
Prepared by Bishmetal Exploration Co., Ltd.

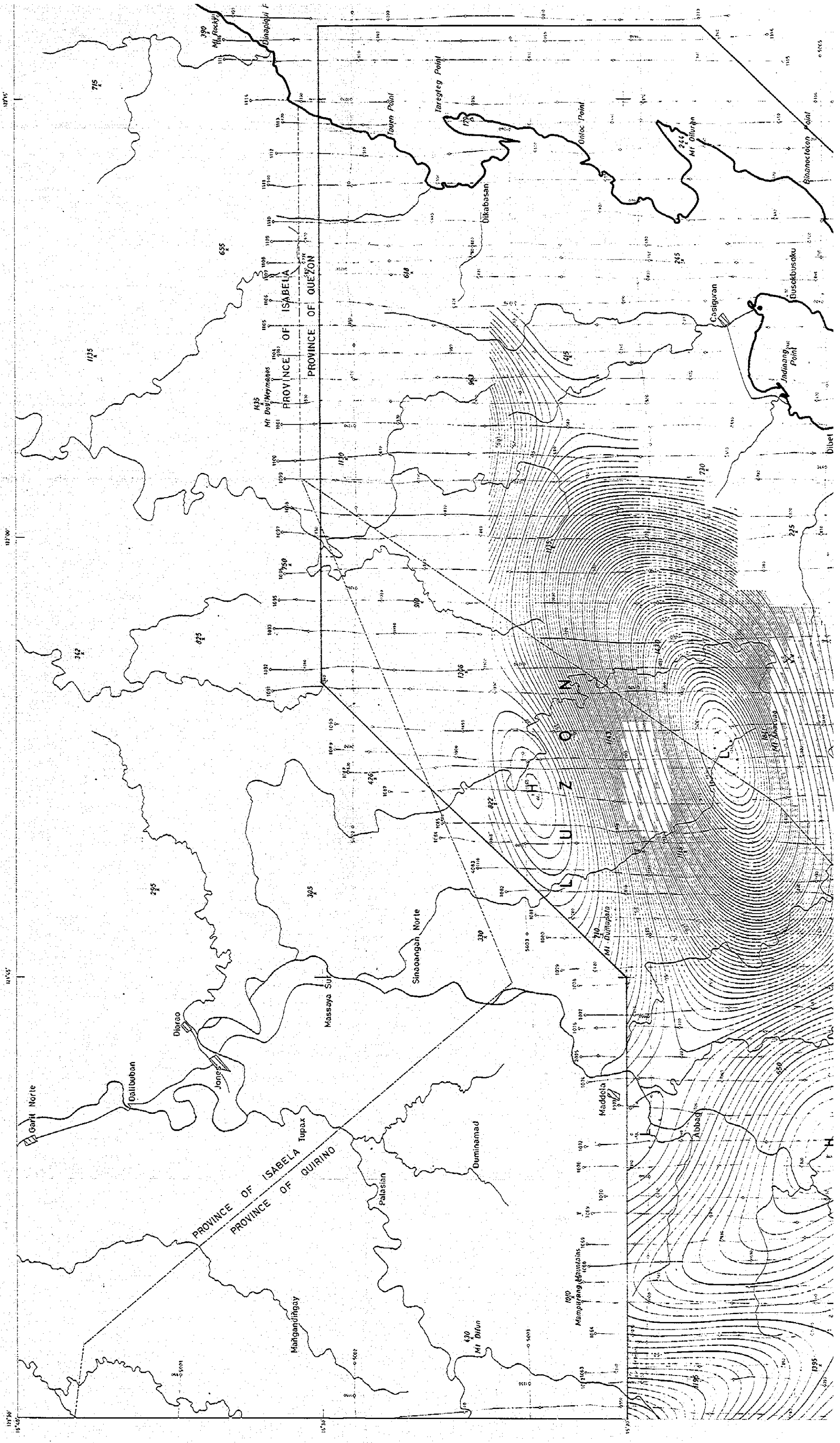


- CONTOUR INTERVAL
 - 25 gammas
 - 5 gammas
- TOTAL INTENSITY 40,000 gammas
- FLIGHT ALTITUDE 2,000 M.S.L.
- FLIGHT LINE SPACING
 - TRAVERSE 1,500 meters
 - TIE 10,000 meters
- WORKING MINE
- ABANDONED MINE



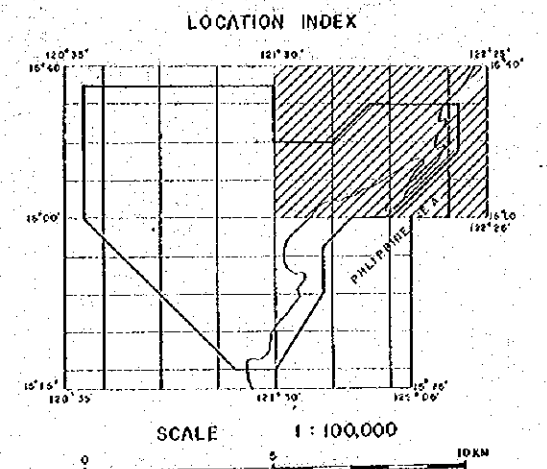
CONTOUR INTERVAL 5gamas
TOTAL INTENSITY 40,000gamas
FLIGHT ALTITUDE 2,000m A.S.L.
FLIGHT LINE SPACING 1,500meters
TRAVERSE 1,500meters
TIE 10,000meters
WORKING MINE X
ABANDONED MINE X



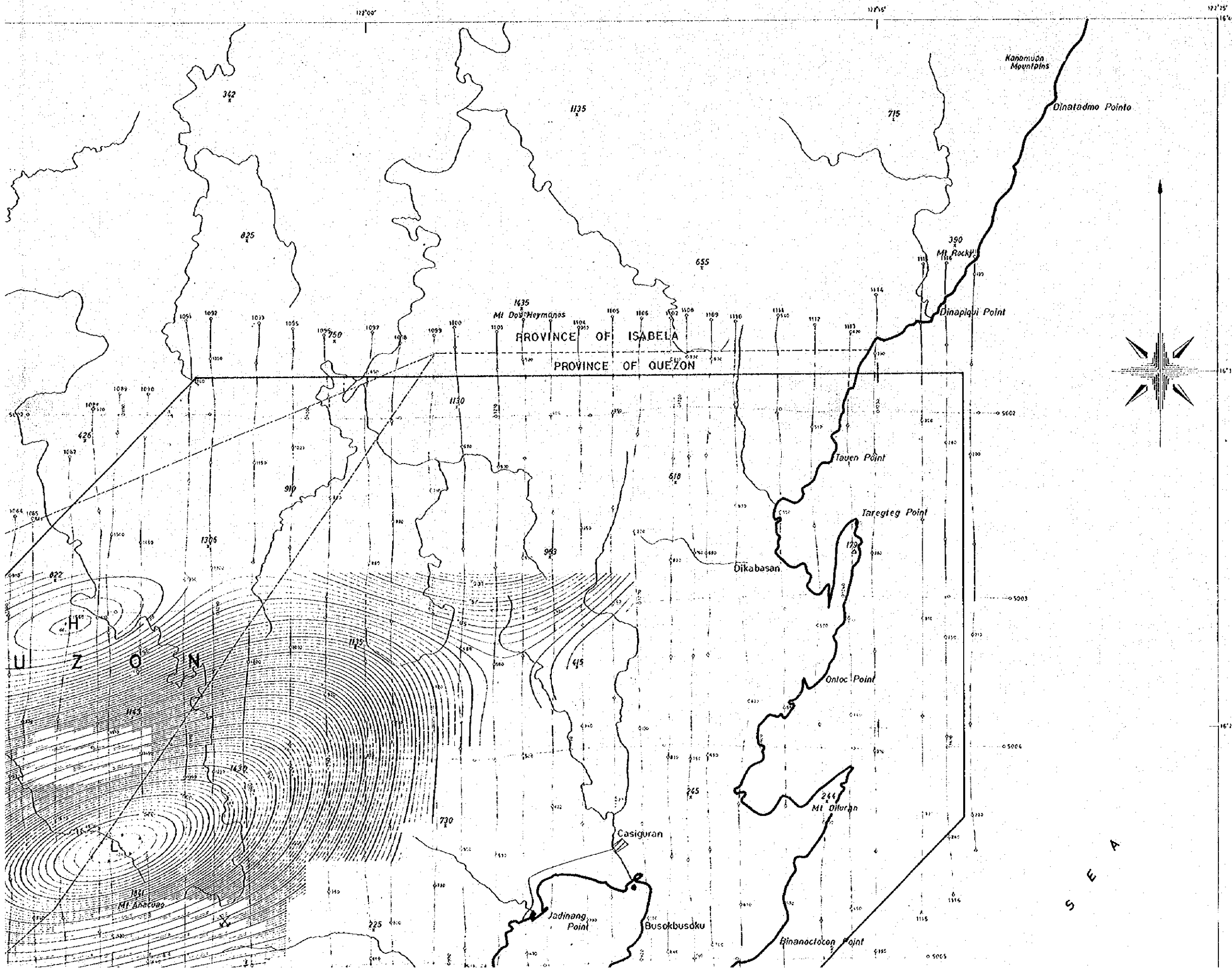


PL 08853
 08853
 国務院地质部

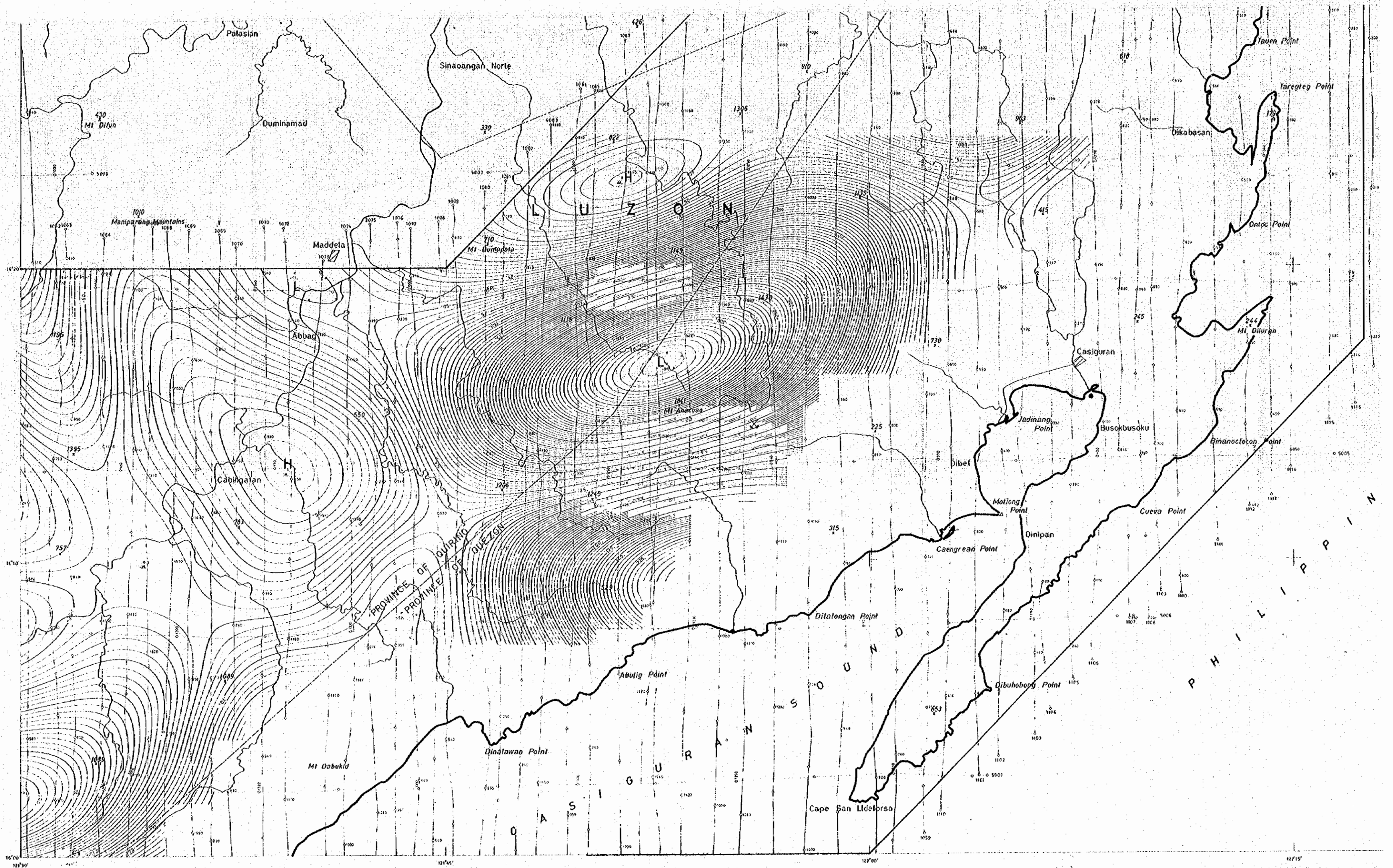
AIRBORNE MAGNETIC SURVEY
 OF
 NORTHEASTERN LUZON
 PHILIPPINES
 BAND-PASS MAP BP-3

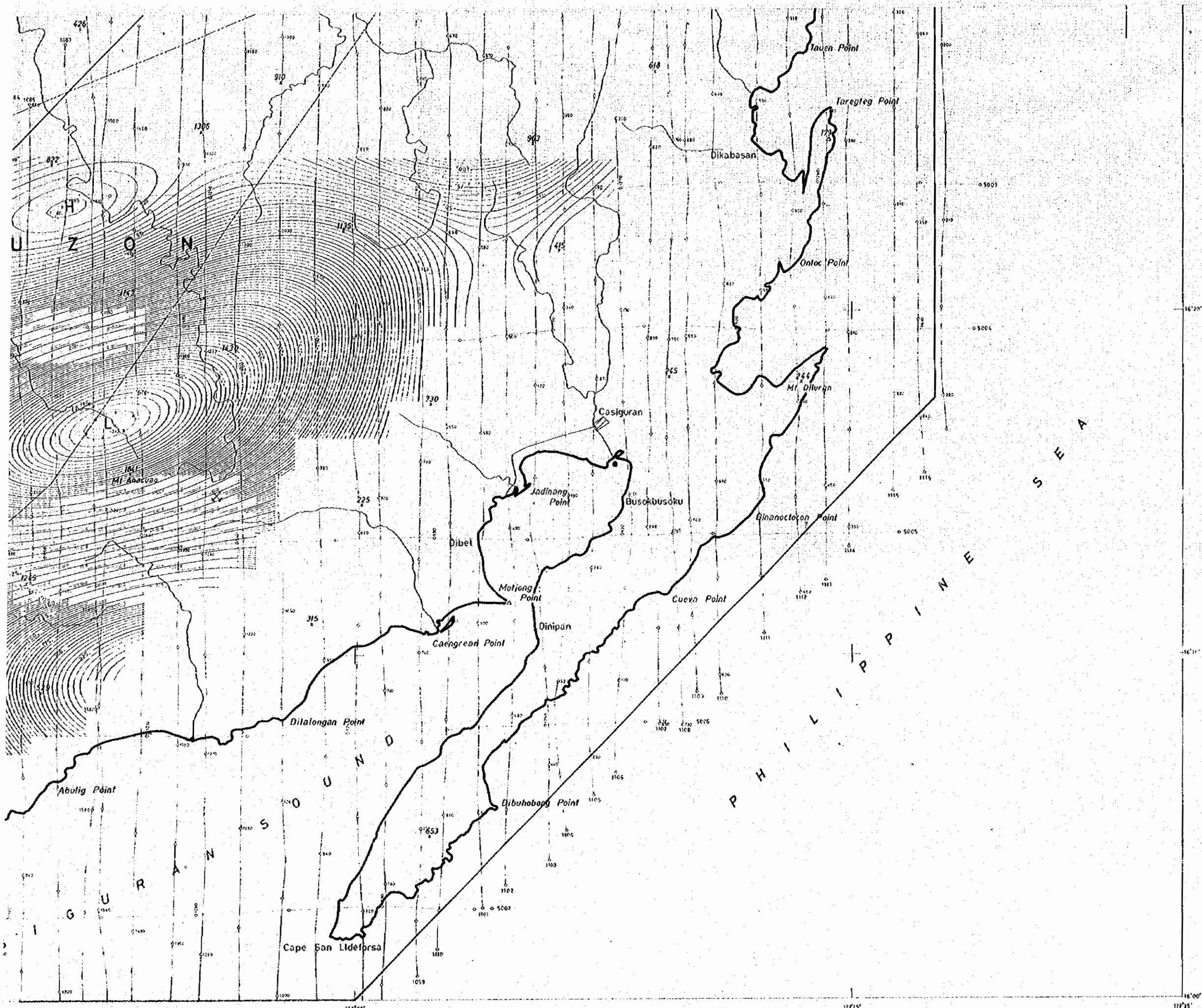


MÉTAL MINING AGENCY OF JAPAN
 JAPAN INTERNATIONAL COOPERATION AGENCY
 GOVERNMENT OF JAPAN
 January-March 1975
 Prepared by Bishmetel Exploration Co., Ltd.

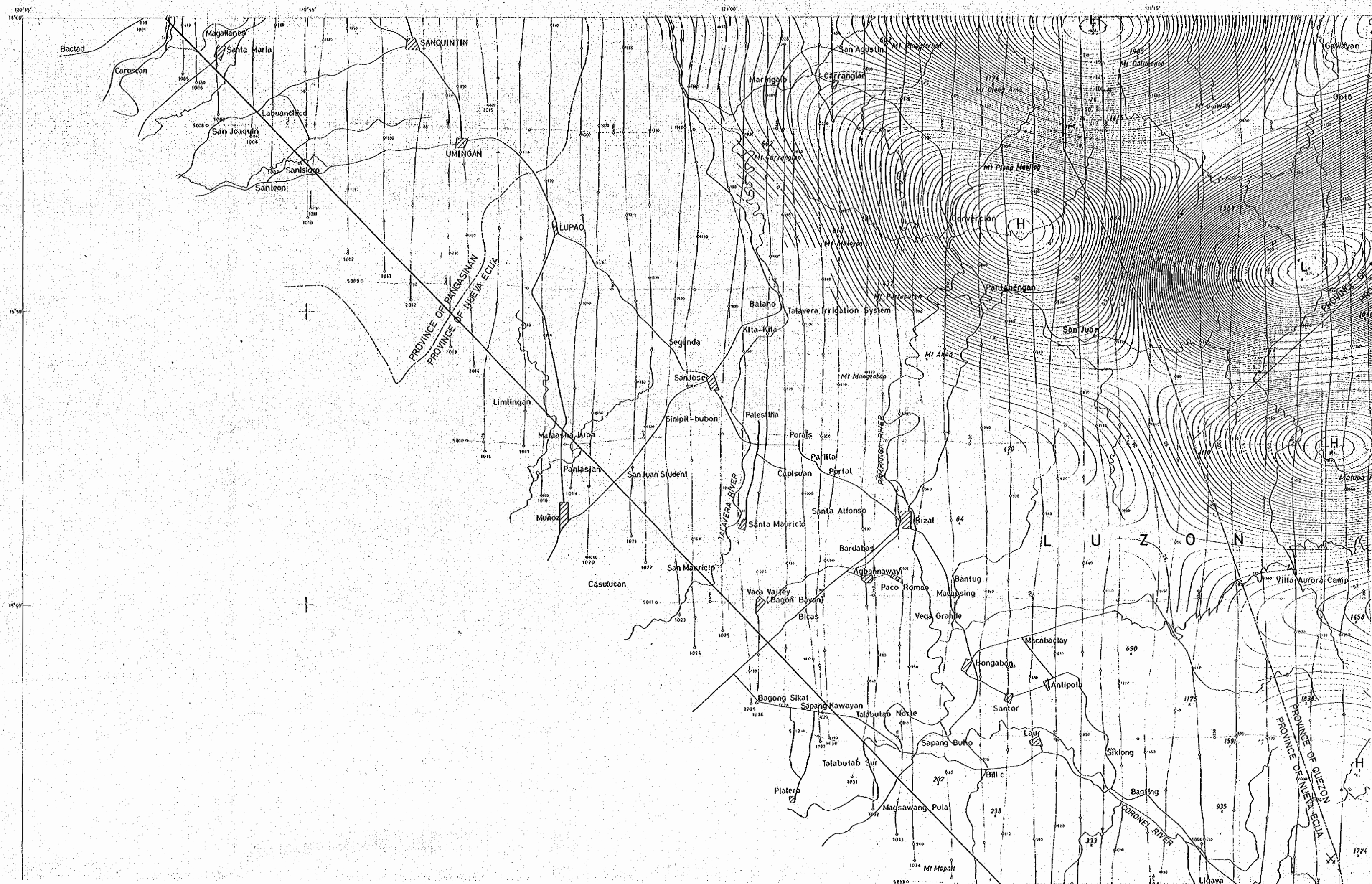


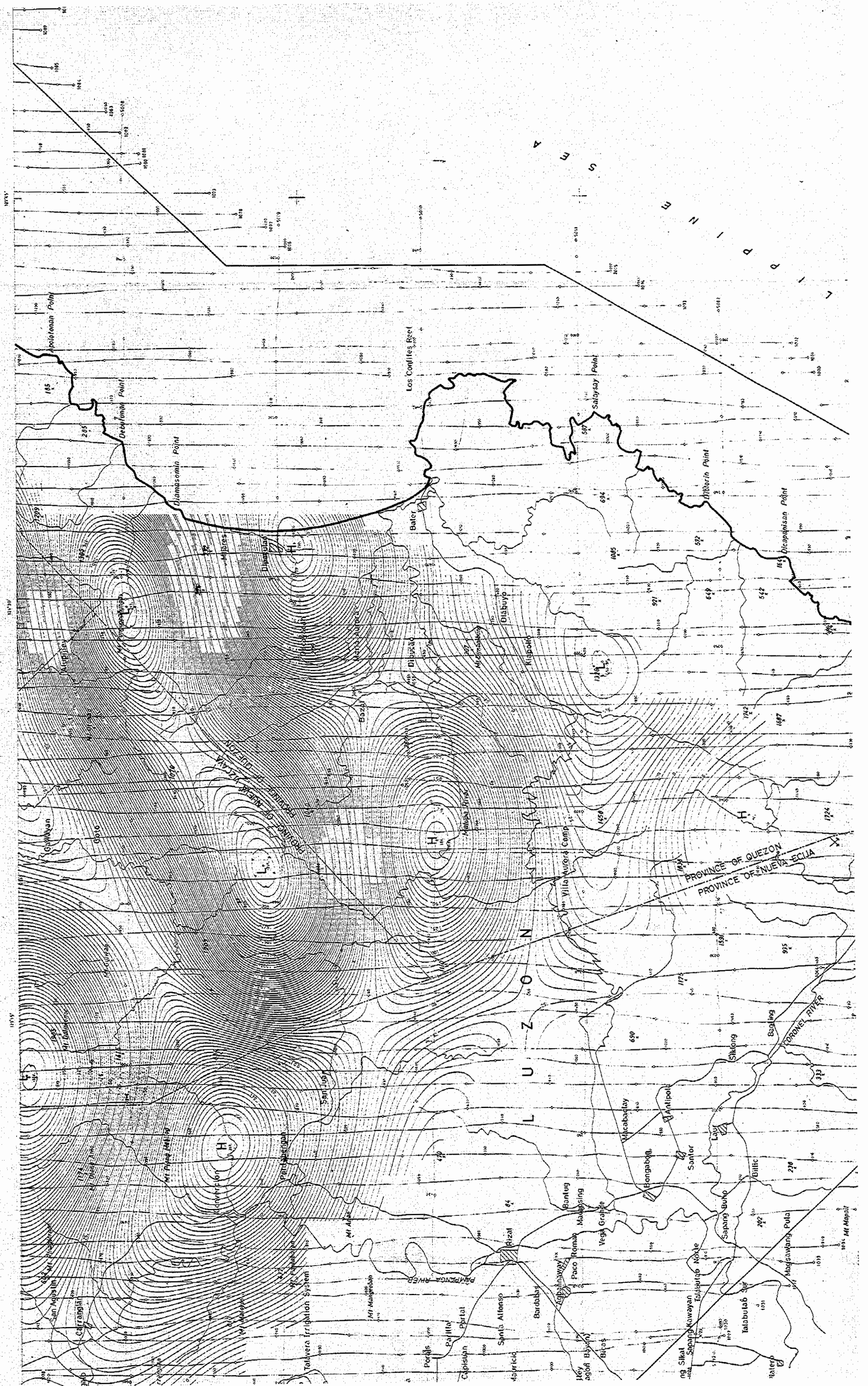
- CONTOUR INTERVAL
 - ~~~~ 25 gammas
 - ~~~~ 5 gammas
- TOTAL INTENSITY 40,000 gammas
- FLIGHT ALTITUDE 2,000 M.A.S.L.
- FLIGHT LINE SPACING
 - TRAVERSE 1,500 meters
 - TIE 10,000 meters
- WORKING MINE
- ABANDONED MINE

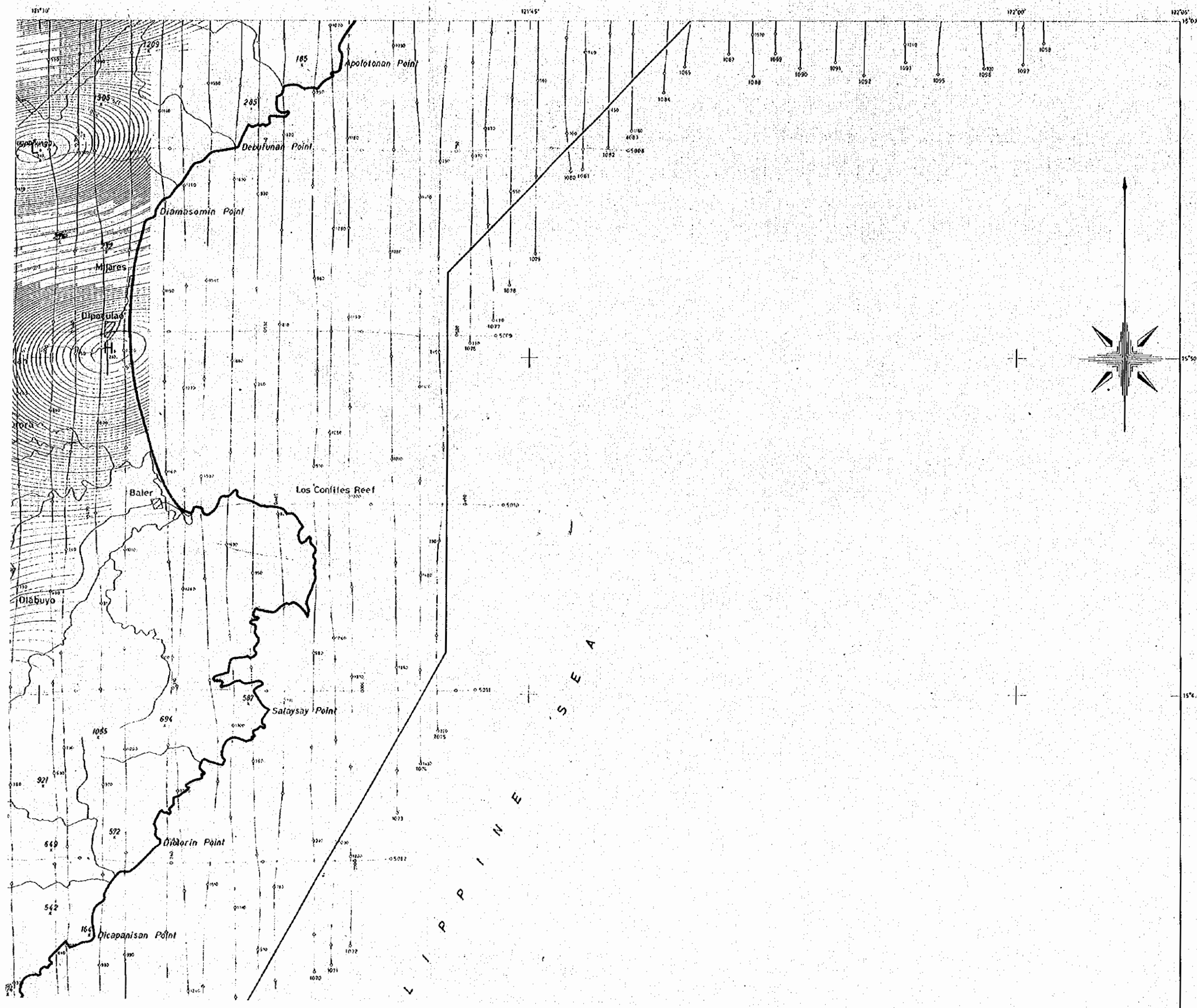




CONTOUR INTERVAL: 25 gammas
 5 gammas
 TOTAL INTENSITY: 40,000 gammas
 FLIGHT ALTITUDE: 2,000 M.A.S.L.
 FLIGHT LINE SPACING: 1,500 meters
 TRAVERSE: 10,000 meters
 TIE:
 WORKING MINE: X
 ABANDONED MINE: X



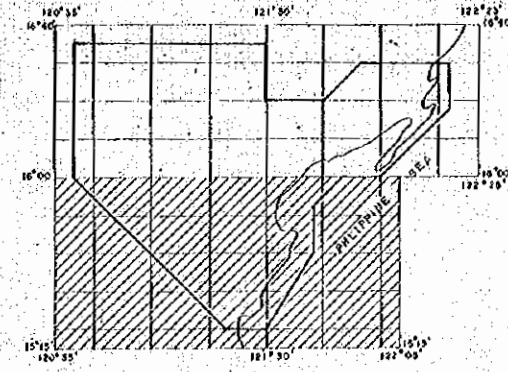




PL 08853
 08853
 西若英利交城

AIRBORNE MAGNETIC SURVEY
 OF
 NORTHEASTERN LUZON
 PHILIPPINES
 BAND-PASS MAP BP-3

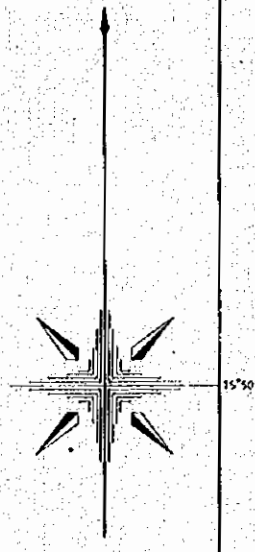
LOCATION INDEX




SCALE 1:100,000

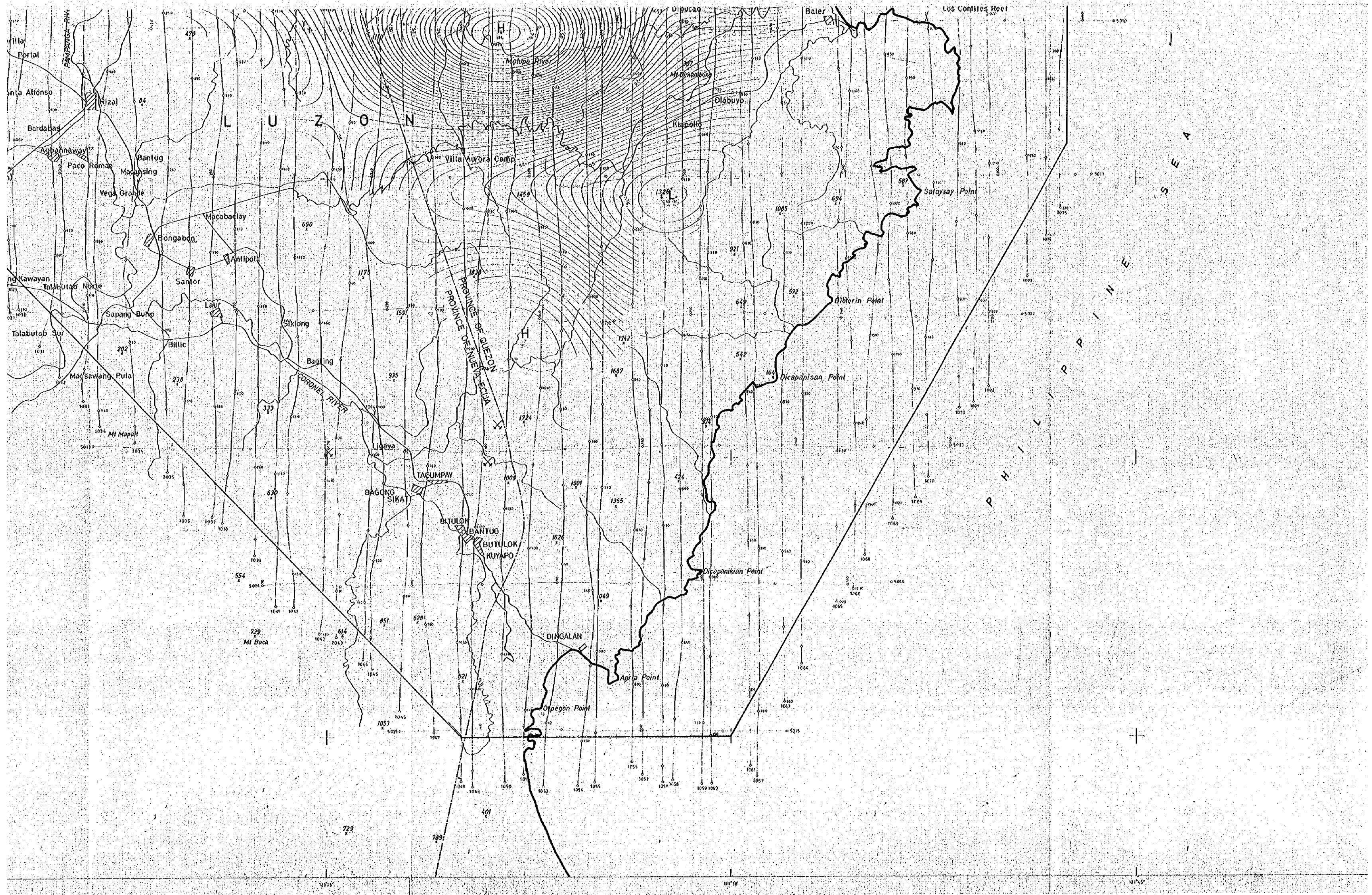
METAL MINING AGENCY OF JAPAN
 JAPAN INTERNATIONAL COOPERATION AGENCY
 GOVERNMENT OF JAPAN
 January-March 1975

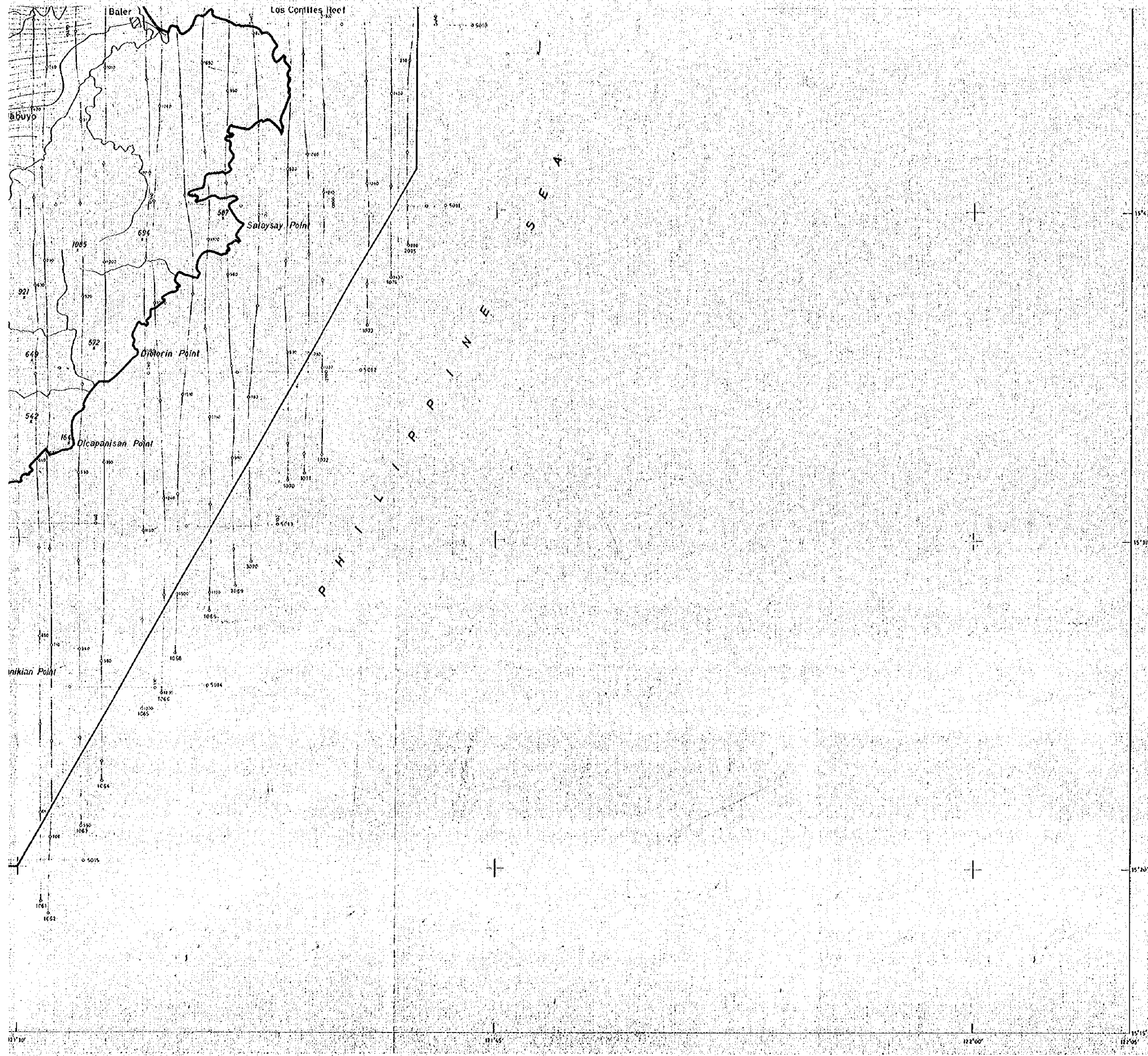
Prepared by Bishimoto Exploration Co., Ltd



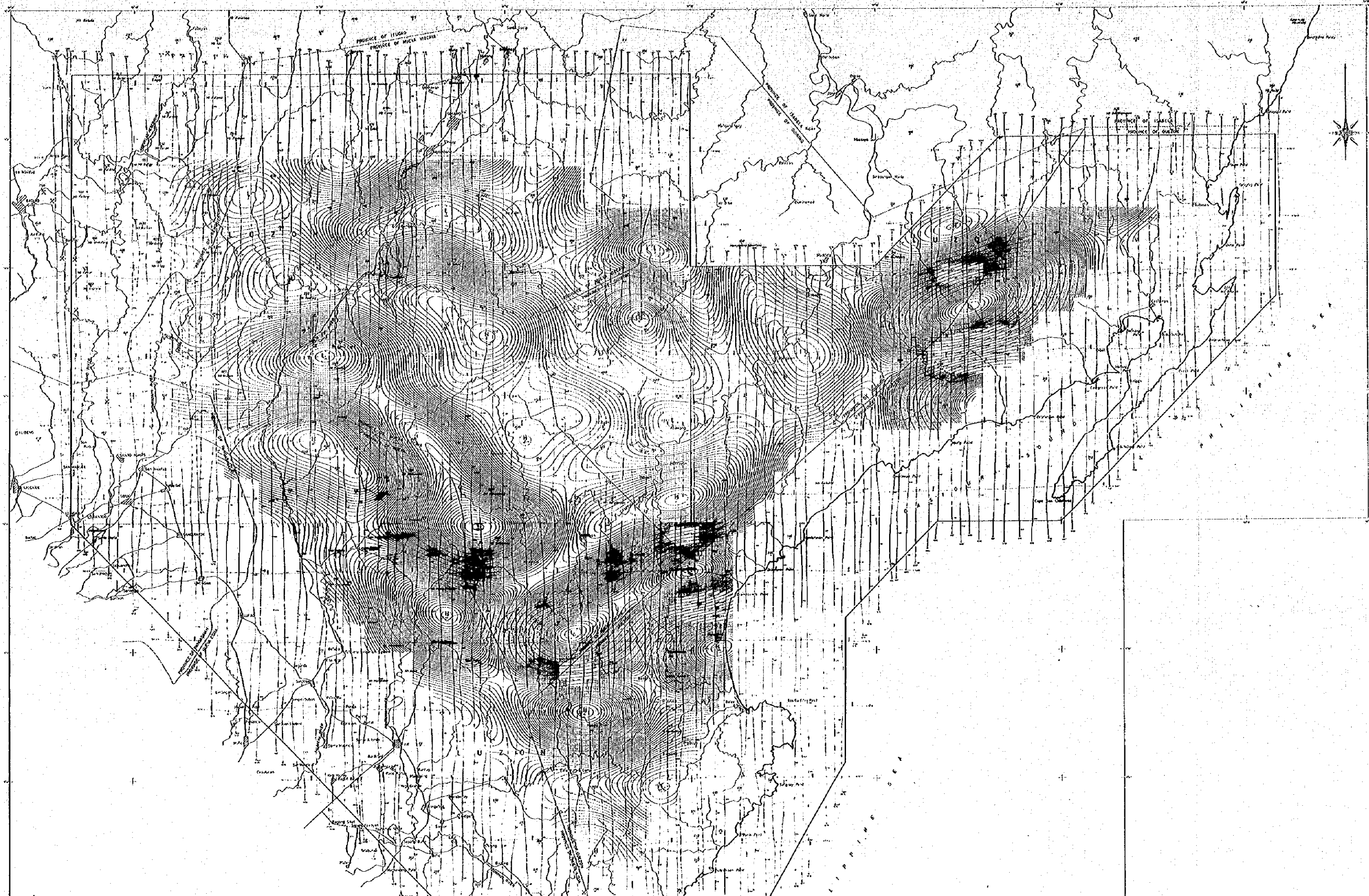
CONTOUR INTERVAL	25 gammas
	5 gammas
TOTAL INTENSITY	40,000 gammas
FLIGHT ALTITUDE	2,000 M.S.L.
FLIGHT LINE SPACING	
TRAVERSE	1,500 meters
TIE	10,000 meters
WORKING MINE	×
ABANDONED MINE	×








CONTOUR INTERVAL
 ~~~~~ 25 gammas  
 ~~~~~ 5 gammas  
 TOTAL INTENSITY 40,000 gammas
 FLIGHT ALTITUDE 2,000 M.S.L.
 FLIGHT LINE SPACING
 TRAVERSE 1,500 meters
 TIE 10,000 meters
 WORKING MINE ✕
 ABANDONED MINE ✕



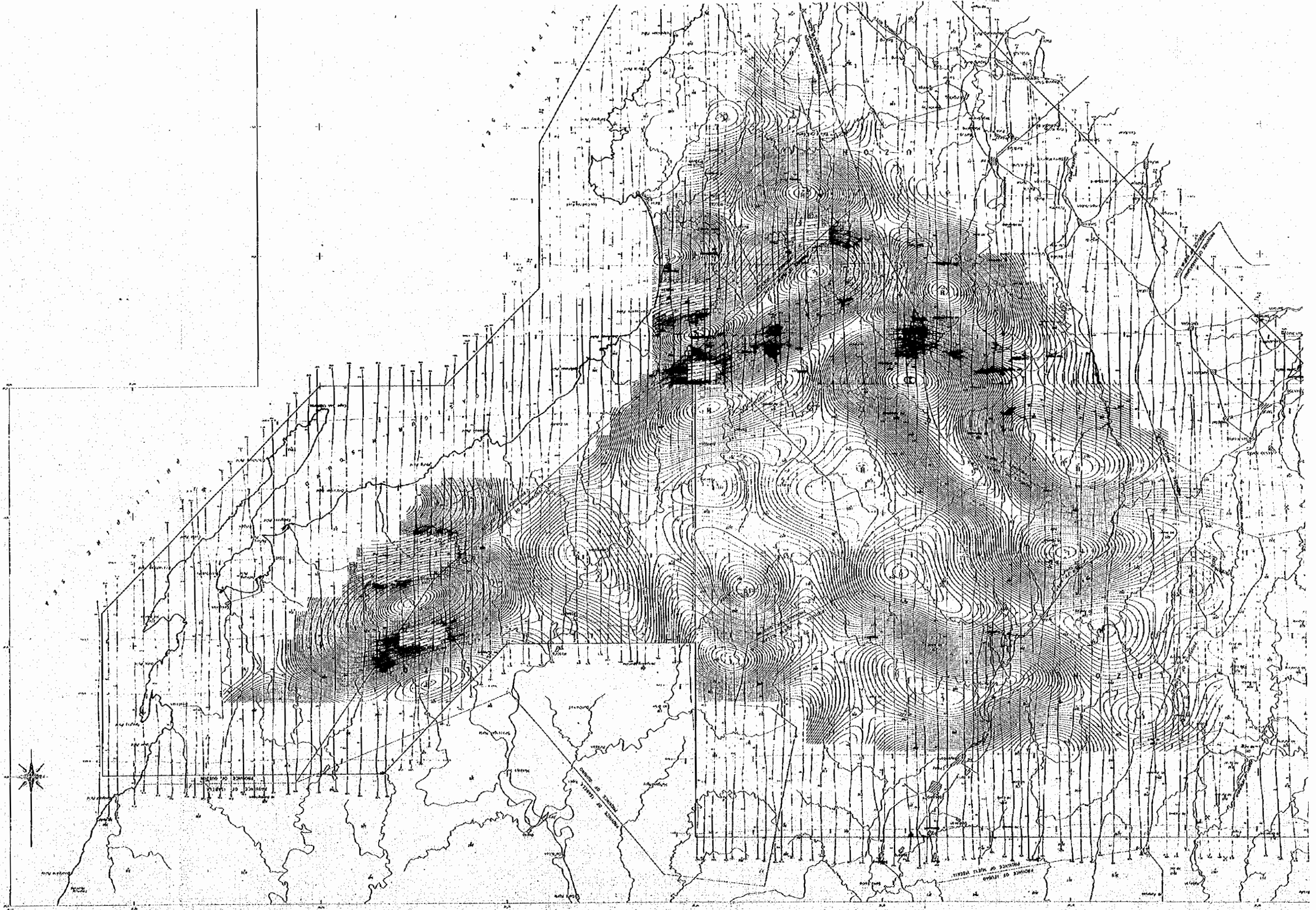
AIRBORNE MAGNETIC
OF
NORTHEASTERN
PHILIPPINE
BAND-PASS MAP
LEGEND SHEET

SCALE 1:50,000
TOTAL INTENSITY
EIGHT DEGREE
EIGHT LINE BEARING
TRAVERSE
1:2
WORKING MAP
ABANDONED LINE

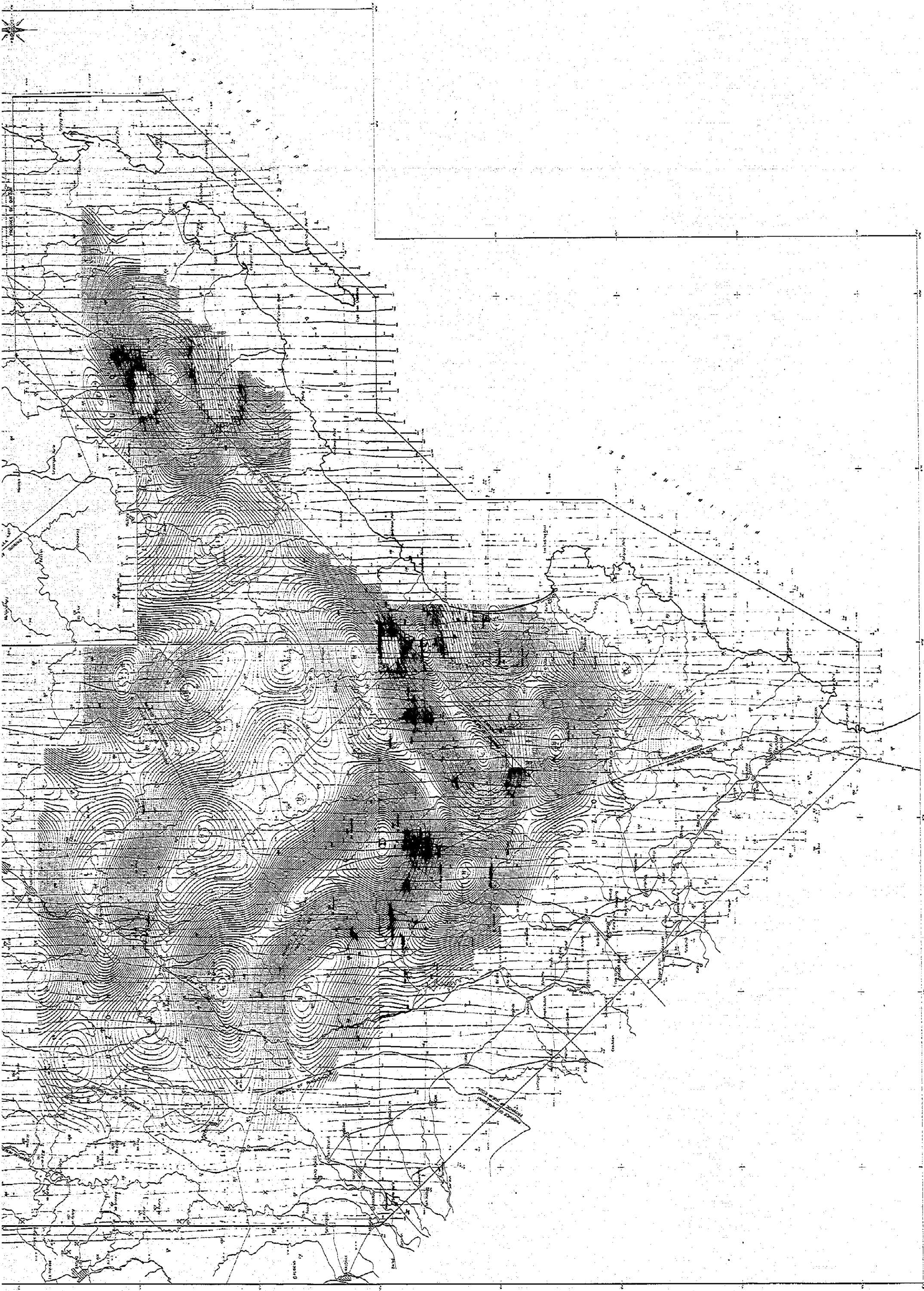
AMERICAN MAGNETIC SURVEY
OF
NORTHERN MICHIGAN
PULPITS
BAND-PASS MAP GP-3
ELECTRIC MAP
SCALE 1:10000
MAGNETIC ANGLE 15000 GAUSS
TOTAL INTENSITY 80000 GAUSS
ANGLE OF DECLINATION 15000 GAUSS
MAGNETIC ANGLE 15000 GAUSS
MAGNETIC ANGLE 15000 GAUSS
MAGNETIC ANGLE 15000 GAUSS

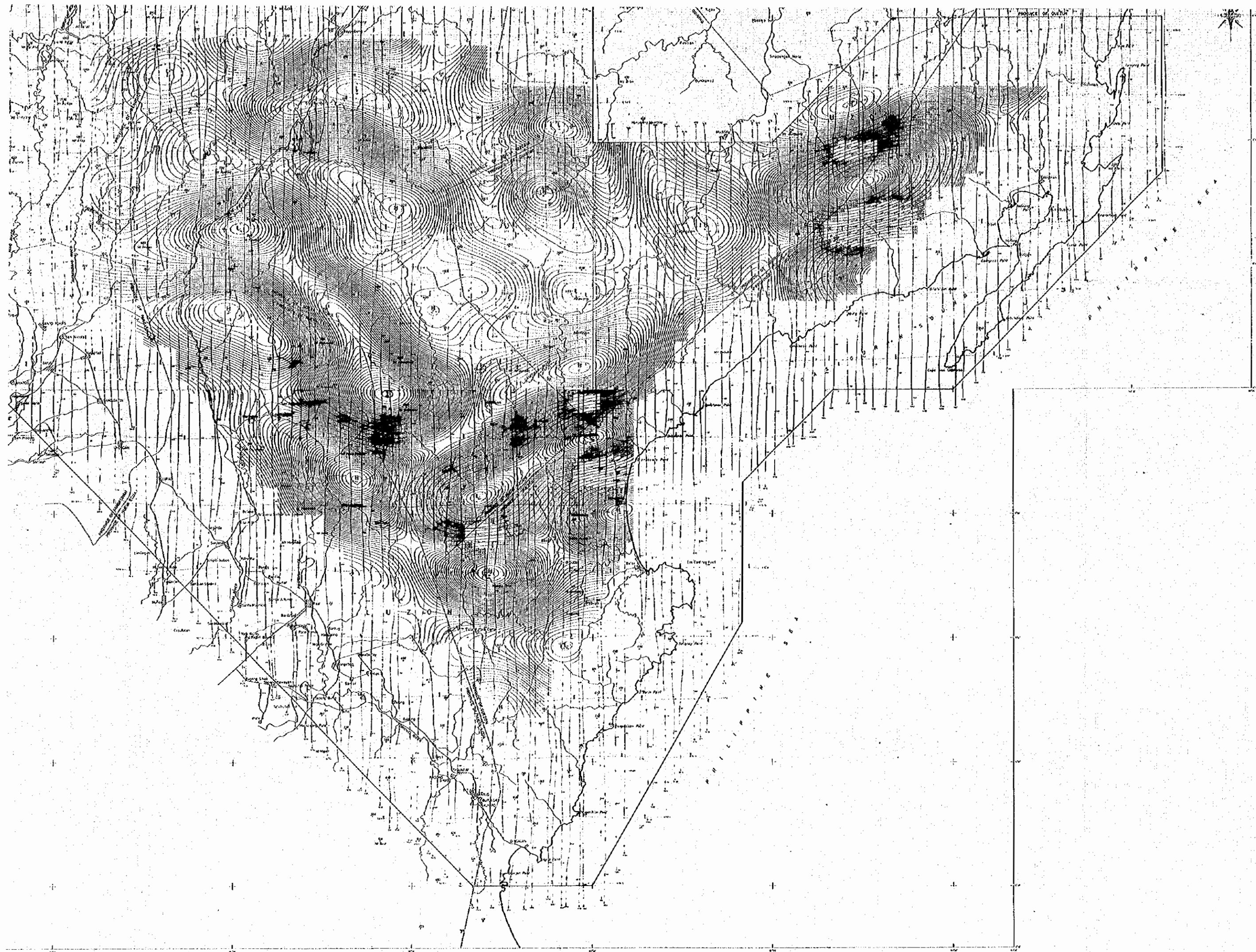


08803
08803



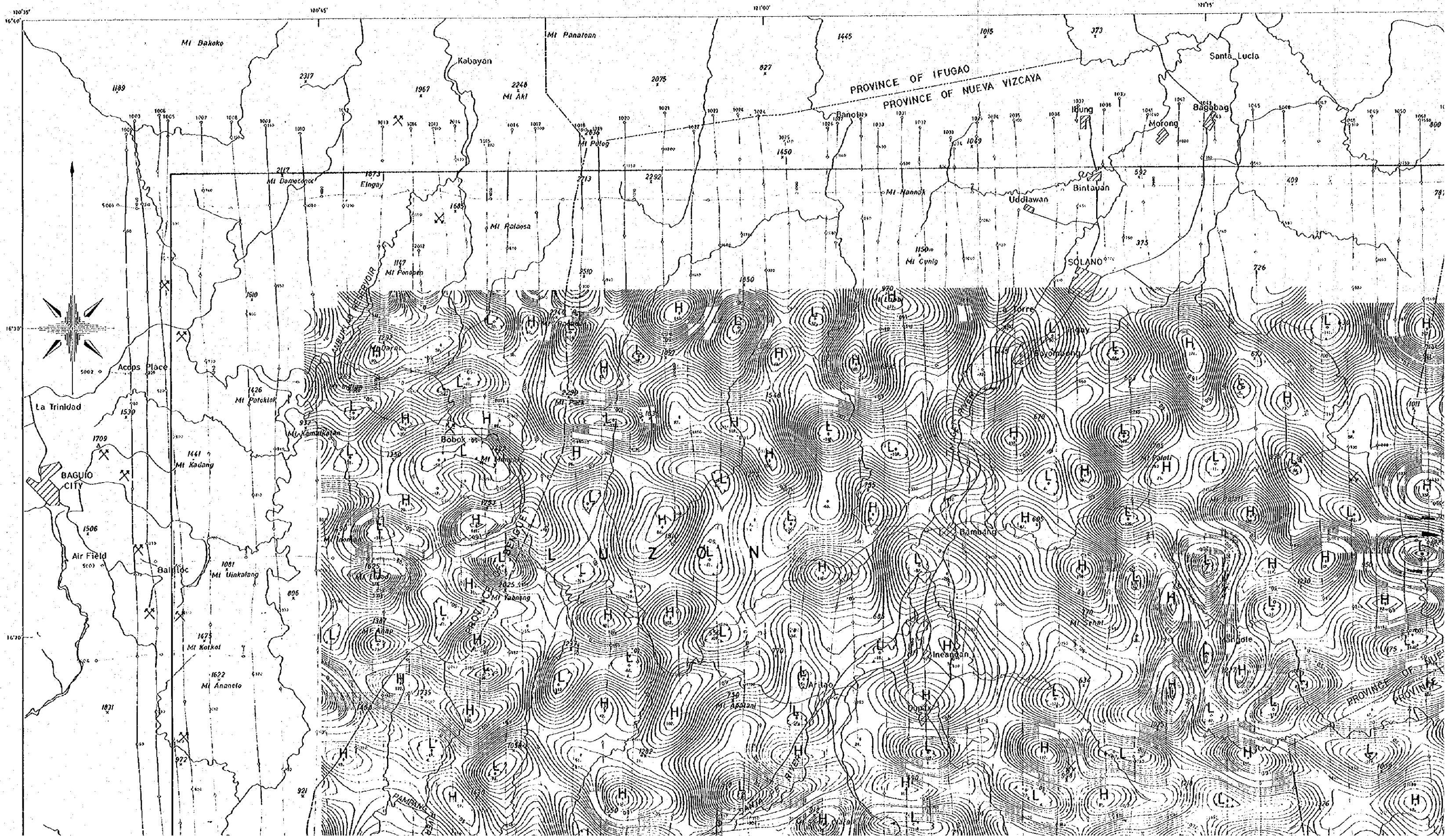
CONTOUR INTERVAL
100 FEET
ELEVATION INTERVAL
500 FEET
ELEVATION INTERVAL
1000 FEET
ELEVATION INTERVAL
2000 FEET
ELEVATION INTERVAL
5000 FEET
ELEVATION INTERVAL
10000 FEET
ELEVATION INTERVAL
20000 FEET
ELEVATION INTERVAL
50000 FEET
ELEVATION INTERVAL
100000 FEET





Project by ...

| | |
|---------------------|------------------|
| CONTOUR INTERVAL | 2500 FT. |
| TOTAL INTEREST | 5000 FT. |
| FLIGHT ALTITUDE | 10000 FT. A.S.L. |
| FLIGHT LINE SPACING | 1000 FT. |
| WORKSHEET NO. | 100000000 |
| ARRANGED DATE | ... |



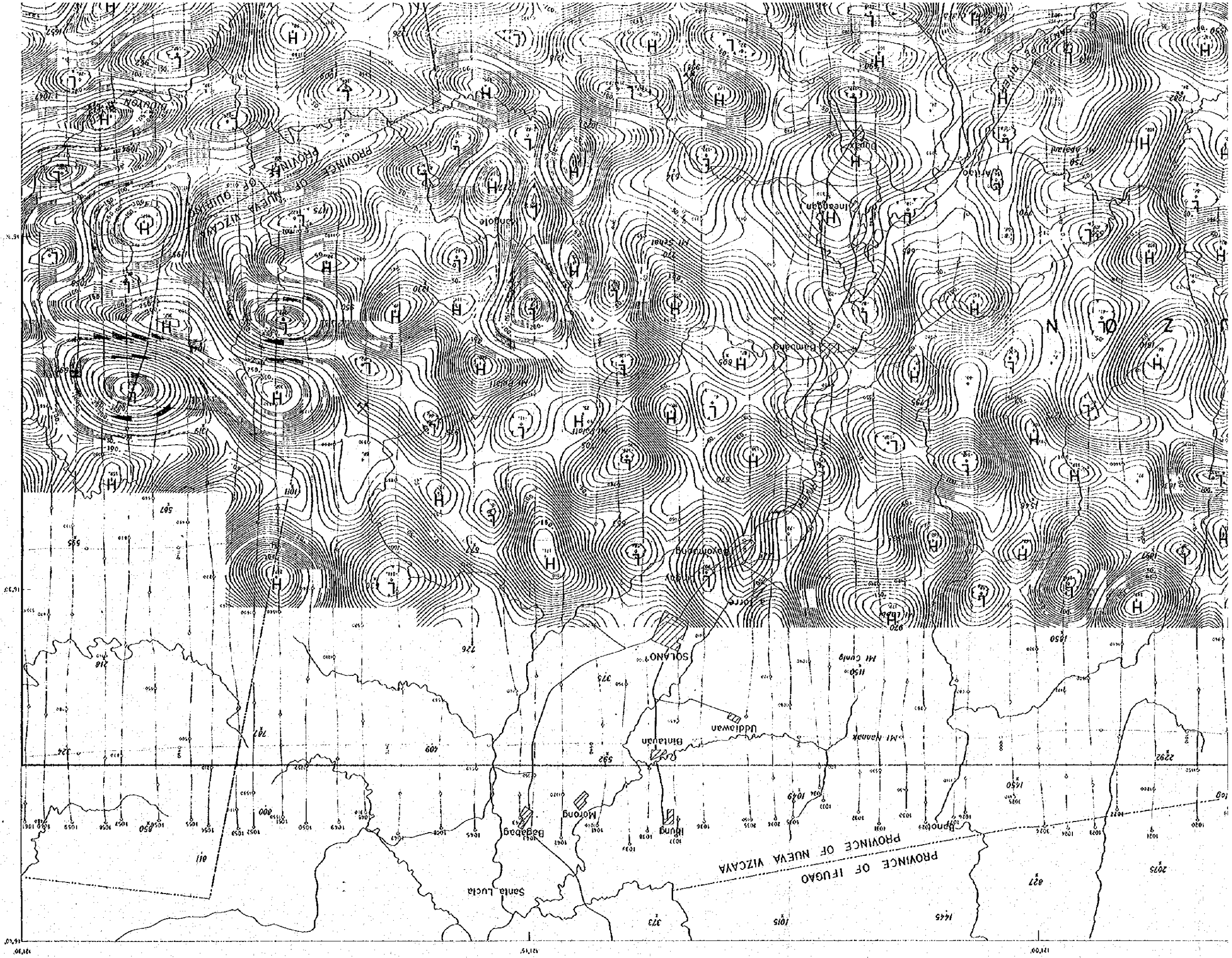
X ABANDONED MINE
 X WORKING MINE
 TIE TIE
 1,500meters TRAVERSE
 2,000m.S.L. FLIGHT ALTITUDE
 40,000gammas TOTAL INTENSITY
 10 gammas
 50 gammas CONTOUR INTERVAL

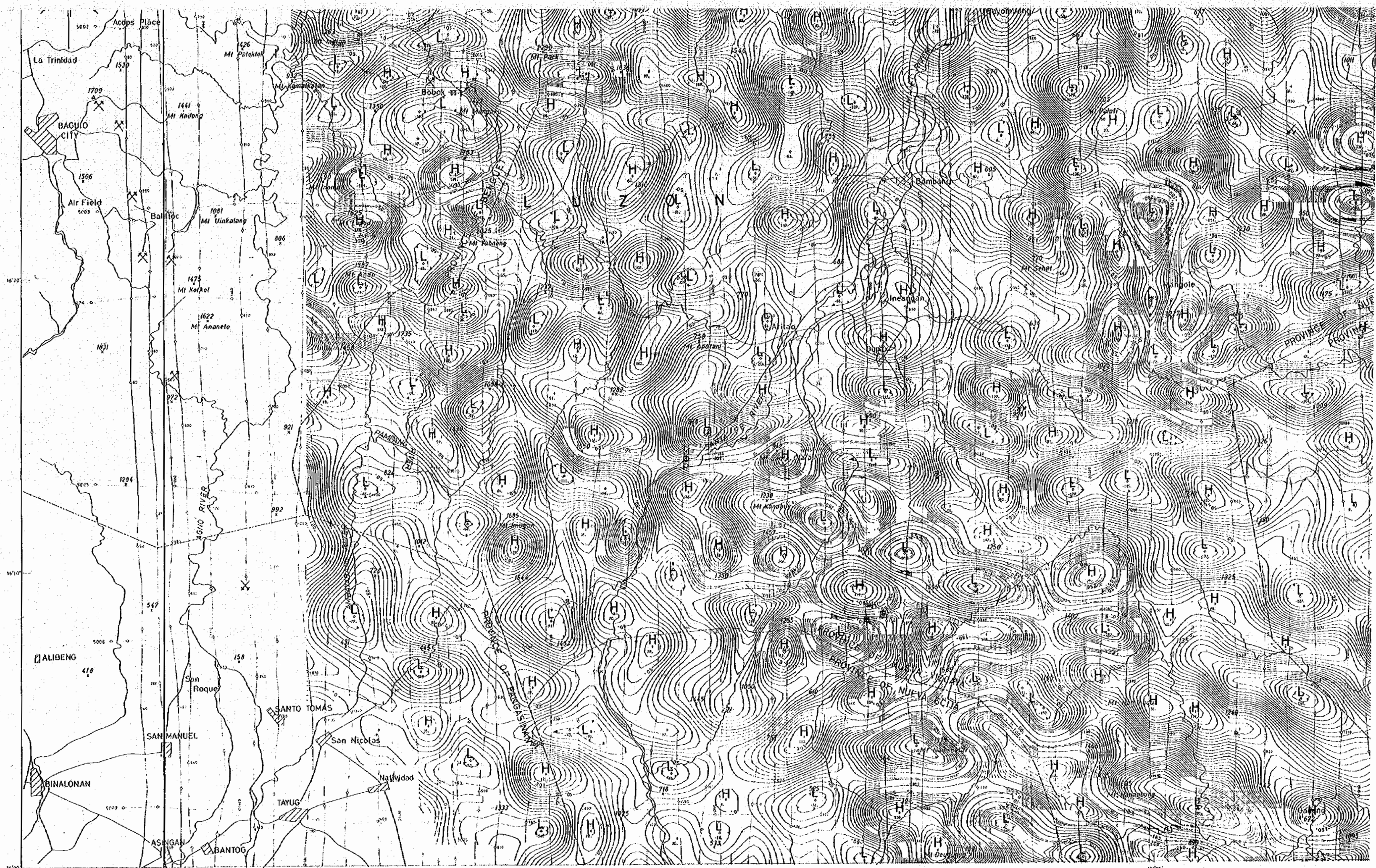
AIRBORNE MAGNETIC SURVEY
 OF
 NORTHEASTERN LUZON
 PHILIPPINES
 PSEUDO-GRAVITY MAP PG-1


LOCATION INDEX

SCALE 1:100,000

METAL MINING AGENCY OF JAPAN
 JAPAN INTERNATIONAL COOPERATION AGENCY
 GOVERNMENT OF JAPAN
 January-March 1975
 Prepared by Bihmetel Exploration Co. Ltd.





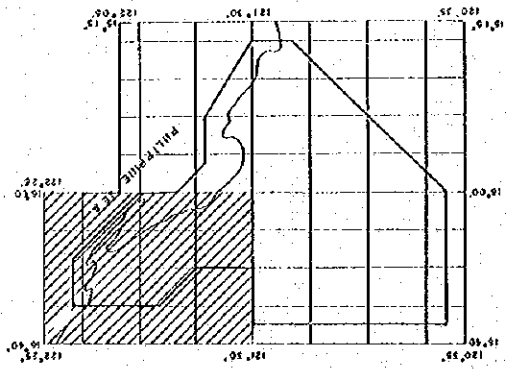


CONTOUR INTERVAL
 ~~~~~ 50 gammas  
 ~~~~~ 10 gammas  
 TOTAL INTENSITY 40,000 gammas
 FLIGHT ALTITUDE 2,000 M.S.L.
 FLIGHT LINE SPACING
 TRAVERSE 1,500 meters
 TIE 10,000 meters
 WORKING MINE X
 ABANDONED MINE X

PL III 63853
 1:50,000
 1:100,000

OF
 AIRBORNE MAGNETIC SURVEY
 OF
 NORTH-EASTERN LUZON
 PHILIPPINES
 PSEUDO-GRAVITY MAP PG-1

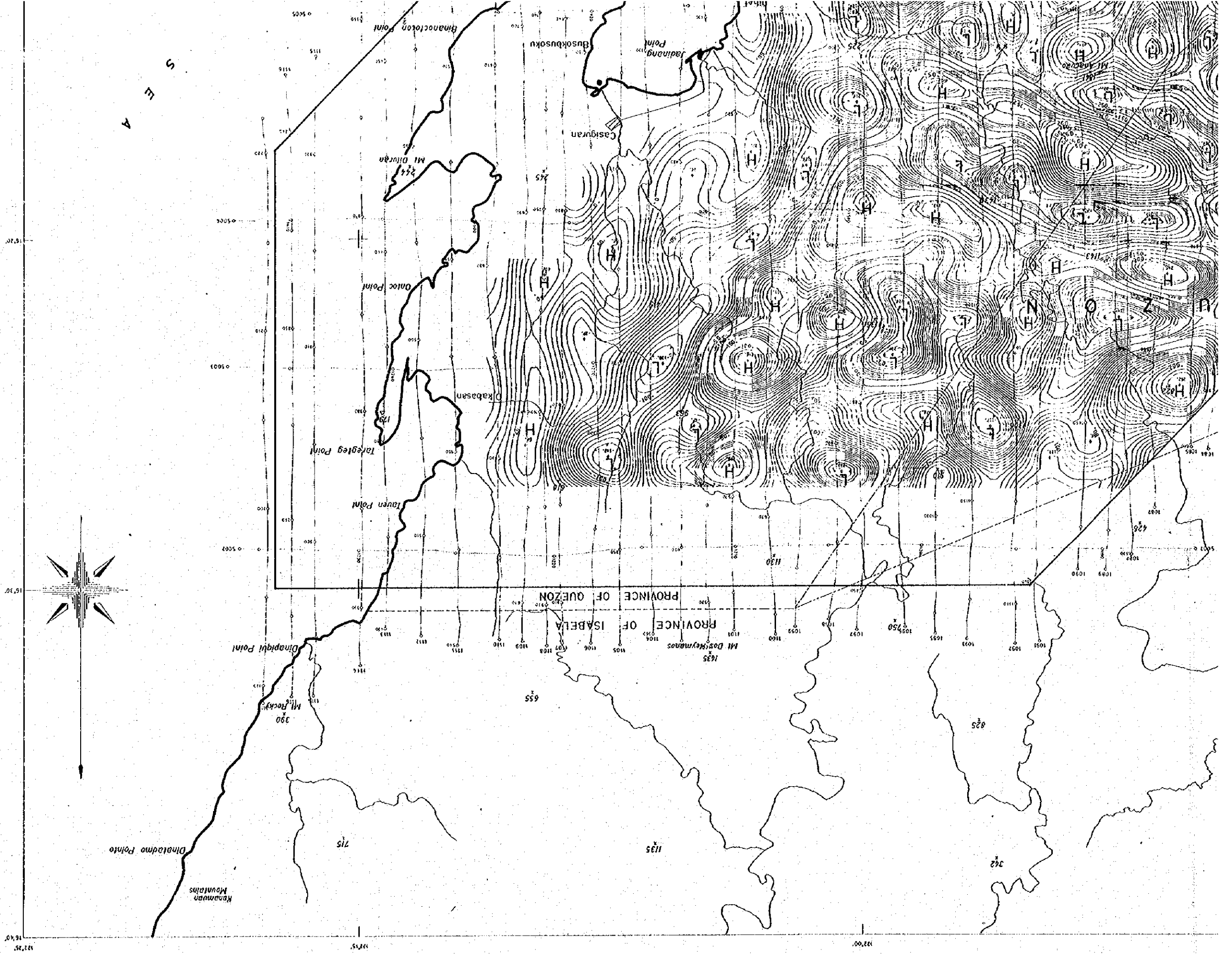
LOCATION INDEX



SCALE
 1 : 100,000

METAL MINING AGENCY OF JAPAN
 JAPAN INTERNATIONAL COOPERATION AGENCY
 GOVERNMENT OF JAPAN
 January-March 1975
 Prepared by Bahimel Exploration Co. Ltd.

- CONTOUR INTERVAL
 ~~~~~ 50 gammas
- ~~~~~ 10 gammas
- 40,000 gammas  
 TOTAL INTENSITY
- 2,000 m.A.S.L.  
 FLIGHT ALTITUDE
- TRaverse 1.500 meters  
 FLIGHT LINE SPACING
- TIE 10,000 meters
- WORKING MINE
- ABANDONED MINE







50 gammas  
 10 gammas  
 40,000 gammas  
 2,000 m.A.S.L.  
 1,500 meters  
 10,000 meters  
 X  
 X  
 X

CONTOUR INTERVAL

TOTAL INTENSITY


FLIGHT ALTITUDE

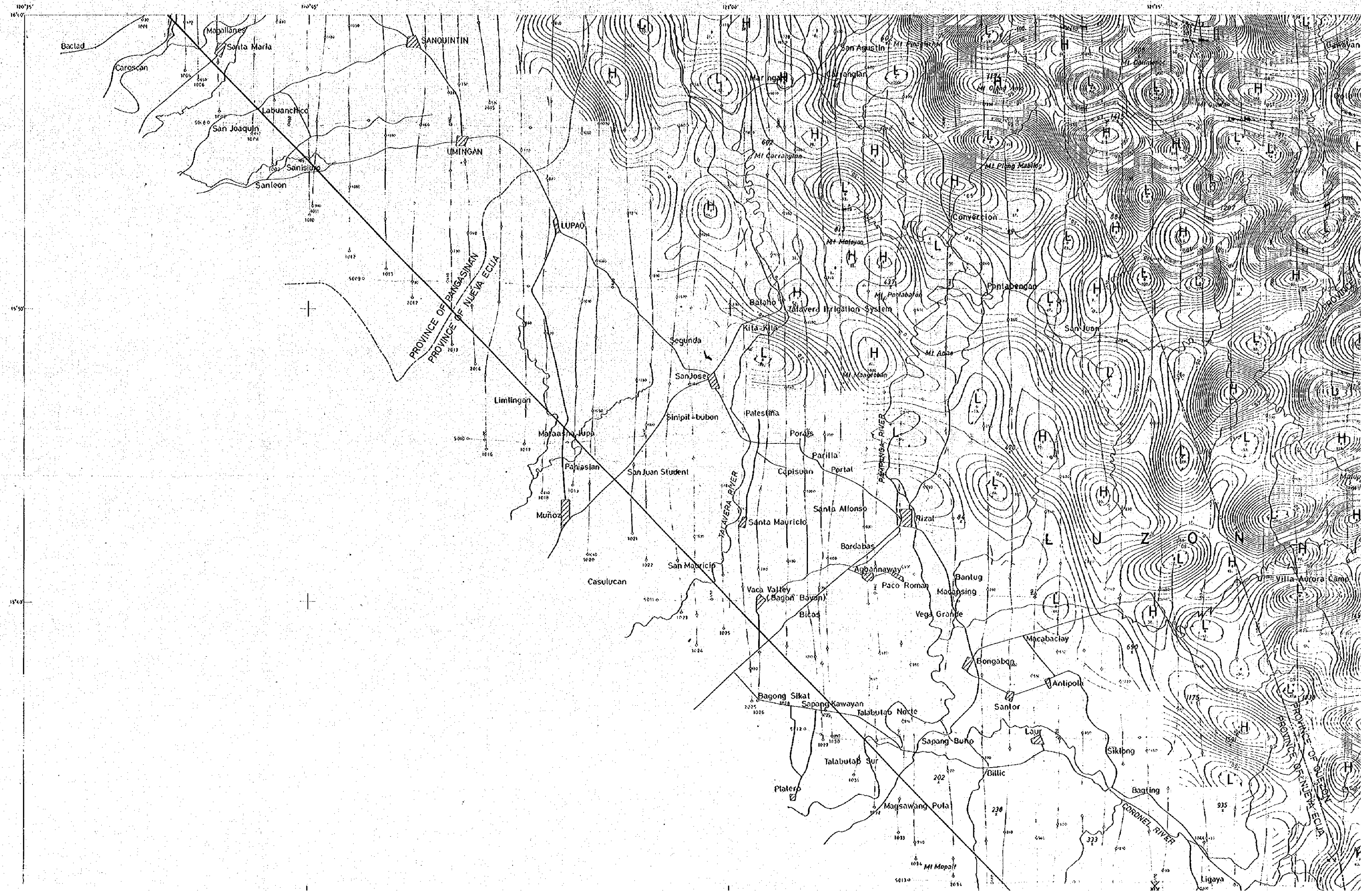
TRaverse

TIE

WORKING MINE

ABANDONED MINE



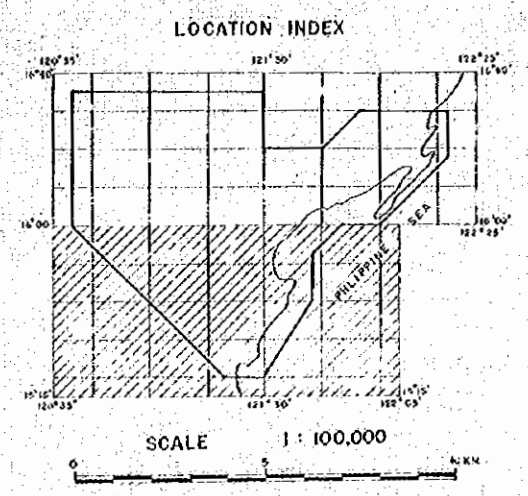




0100.15  
 110653  
 110653

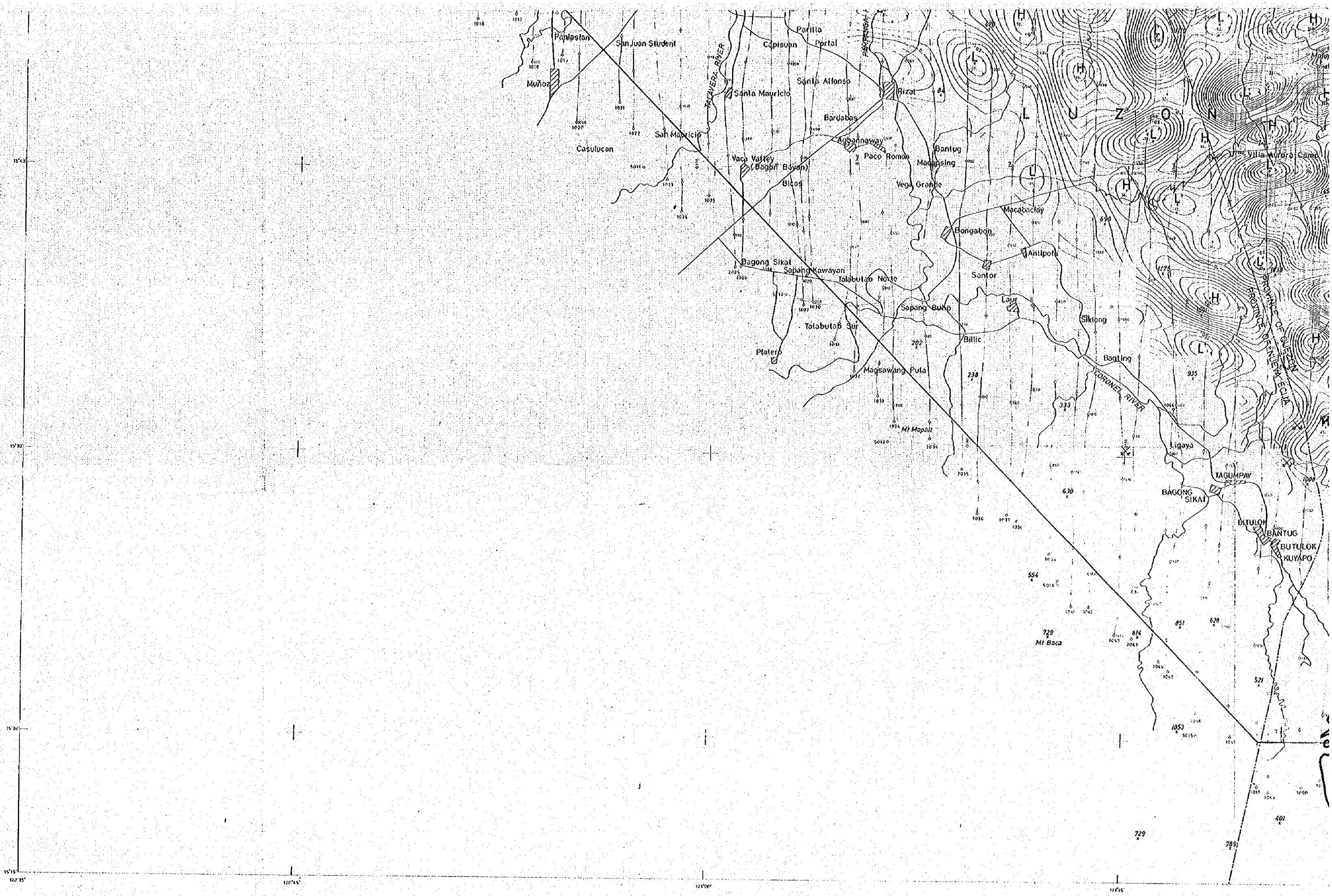


**AIRBORNE MAGNETIC SURVEY  
 OF  
 NORTHEASTERN LUZON  
 PHILIPPINES  
 PSEUDO-GRAVITY MAP PG-1**



METAL MINING AGENCY OF JAPAN  
 JAPAN INTERNATIONAL COOPERATION AGENCY  
 GOVERNMENT OF JAPAN  
 January-March 1975  
 Prepared by Gichimefal Exploration Co., Ltd.

|                     |               |
|---------------------|---------------|
| CONTOUR INTERVAL    | ~ 50 gammas   |
|                     | ~ 10 gammas   |
| TOTAL INTENSITY     | 40,000 gammas |
| FLIGHT ALTITUDE     | 2,000 M.S.L.  |
| FLIGHT LINE SPACING |               |
| TRAVERSE            | 1,500 meters  |
| TIE                 | 10,000 meters |
| WORKING MINE        | ⊗             |
| ABANDONED MINE      | ⊗             |



15° 45'

15° 30'

15° 15'

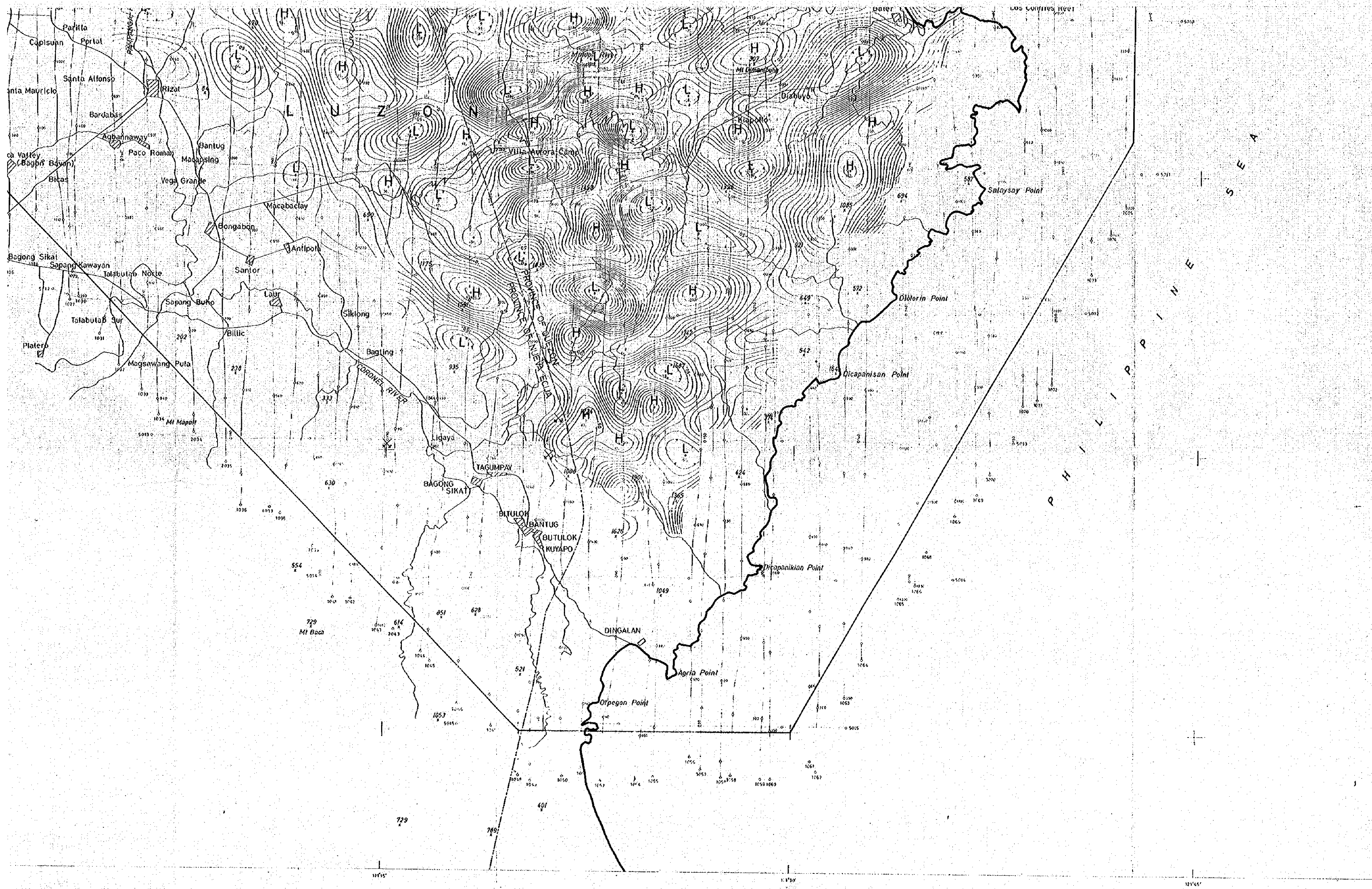
120° 35'

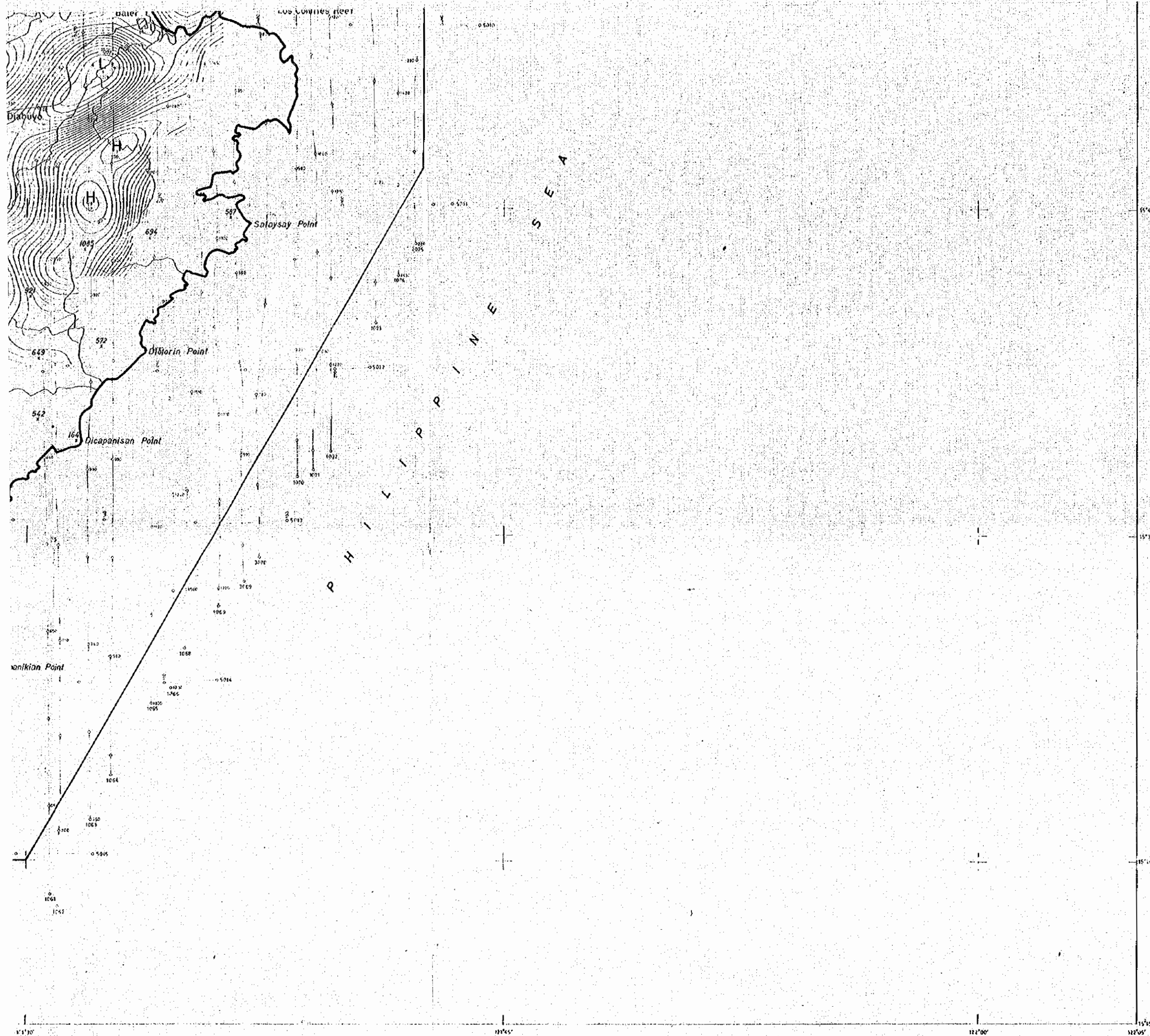
120° 55'

121° 15'

121° 35'

121° 55'





CONTOUR INTERVAL

50 gammas

10 gammas

TOTAL INTENSITY 40,000 gammas

FLIGHT ALTITUDE 2,000 M.S.L.

FLIGHT LINE SPACING

TRAVERSE 1,500 meters

TIE 10,000 meters

WORKING MINE X

ABANDONED MINE X