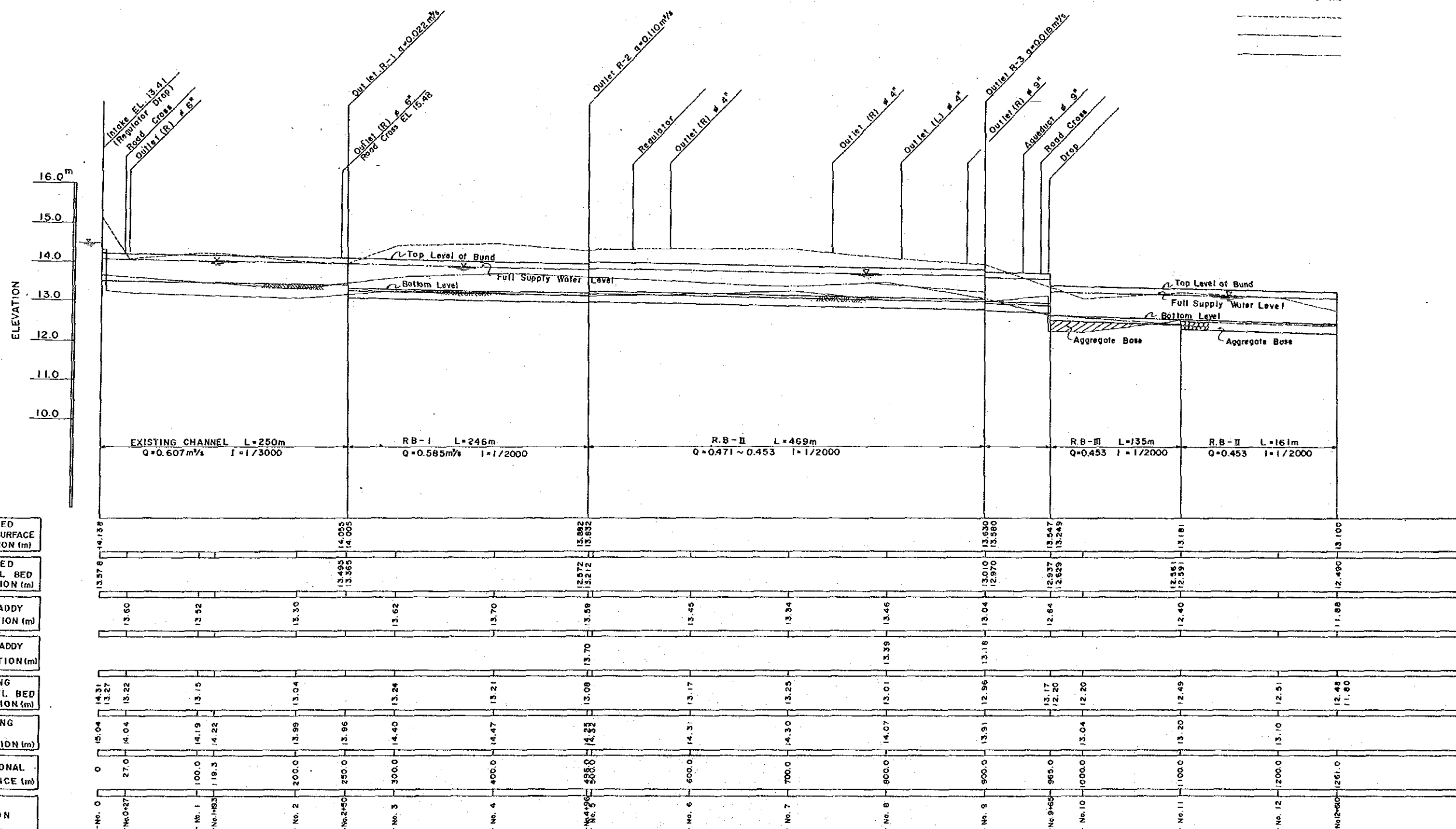
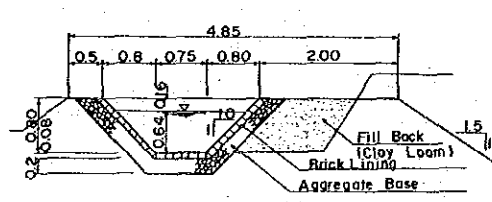


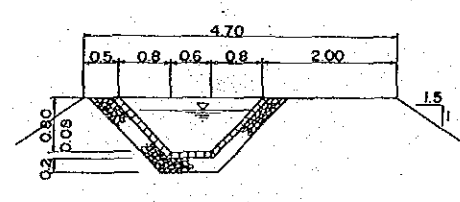
THE DEMOCRATIC SOCIALIST REPUBLIC OF SRILANKA			
MASTER PLAN STUDY ON IRDP FOR GAMPAHA DISTRICT			
MORENNA MODEL IRRIGATION PALUOYA ANICUT (2/2)			
DATE	Sep, 1987	Drawing No	23
JAPAN INTERNATIONAL COOPERATION AGENCY			




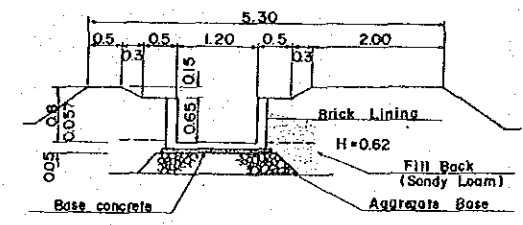
STANDARD CROSS SECTION (R.B-I)



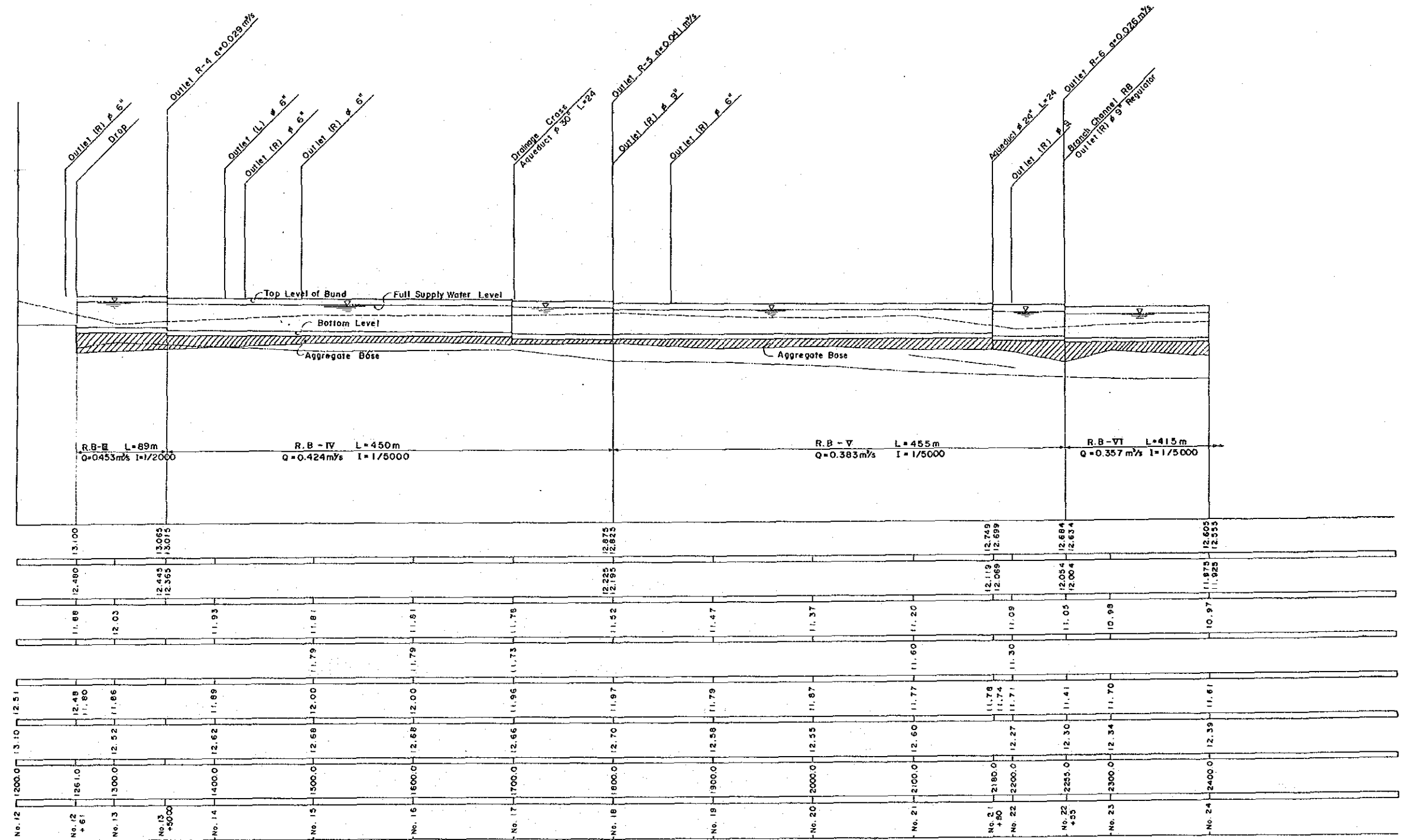
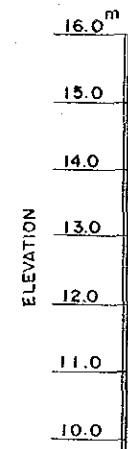
STANDARD CROSS SECTION (R.B-II)



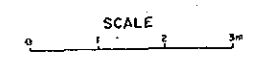
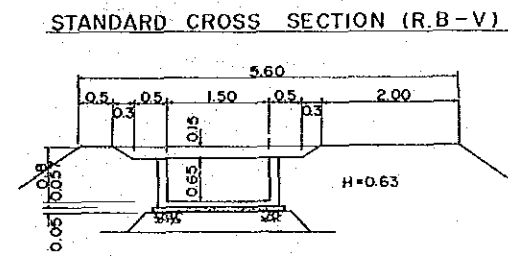
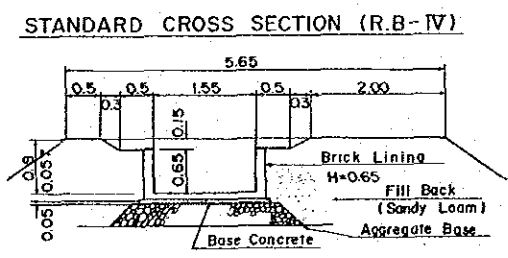
STANDARD CROSS SECTION (R.B-III)



THE DEMOCRATIC SOCIALIST REPUBLIC OF SRILANKA
 MASTER PLAN STUDY
 ON
 IRDP FOR GAMPAHA DISTRICT
 MORENA MODEL IRRIGATION
 LONGITUDINAL PROFILE OF
 R.B MAIN CHANNEL (1/3)
 DATE Sep, 1987 Drawing No. 24
 JAPAN INTERNATIONAL COOPERATION AGENCY



DESIGNED WATER SURFACE ELEVATION (m)
DESIGNED CHANNEL BED ELEVATION (m)
R.B PADDY ELEVATION (m)
L.B PADDY ELEVATION (m)
EXISTING CHANNEL BED ELEVATION (m)
EXISTING BANK ELEVATION (m)
ADDITIONAL DISTANCE (m)
STATION

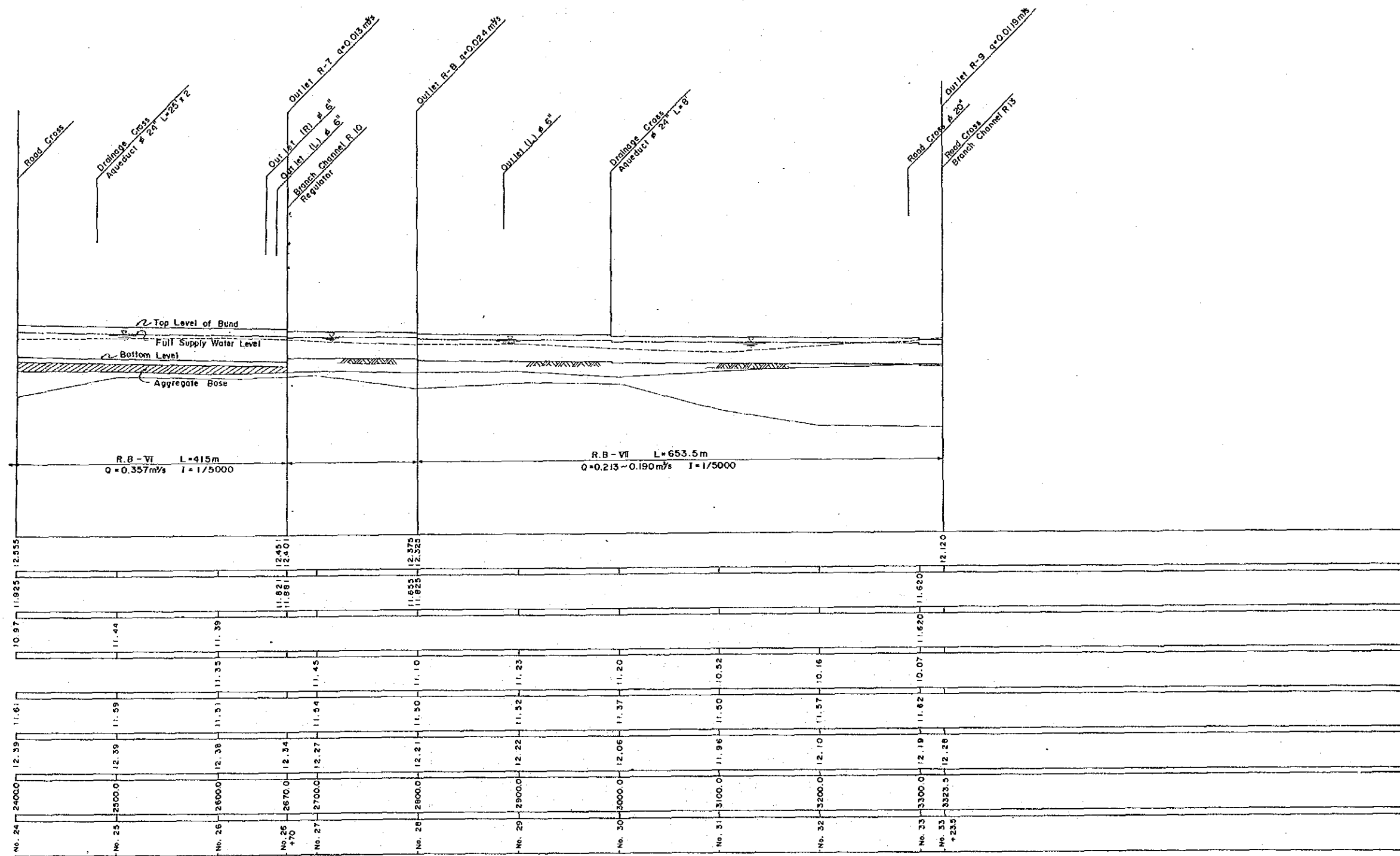
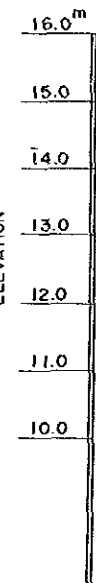


THE DEMOCRATIC SOCIALIST REPUBLIC OF SRI LANKA
 MASTER PLAN STUDY
 ON
 IRDP FOR GAMPAHA DISTRICT
 MORENNA MODEL IRRIGATION
 LONGITUDINAL PROFILE OF
 R.B MAIN CHANNEL (2/3)

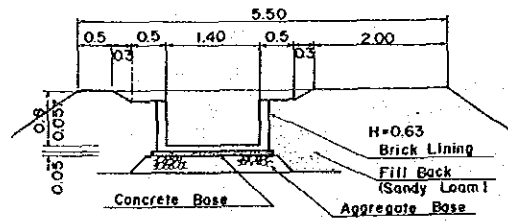
DATE	SEP., 1987	Drawing No.	25
------	------------	-------------	----

JAPAN INTERNATIONAL COOPERATION AGENCY

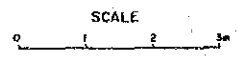
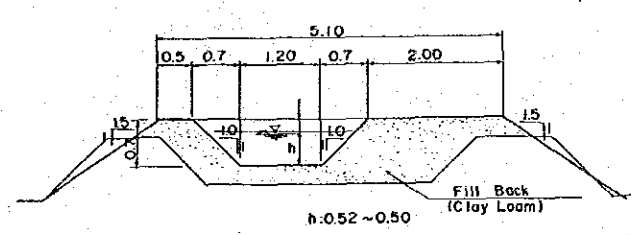
ELEVATION




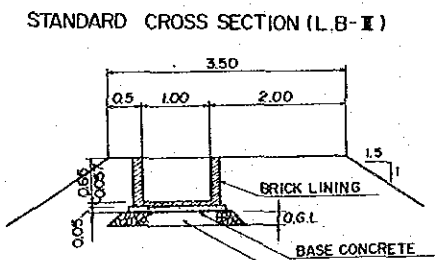
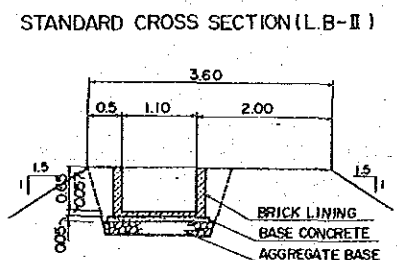
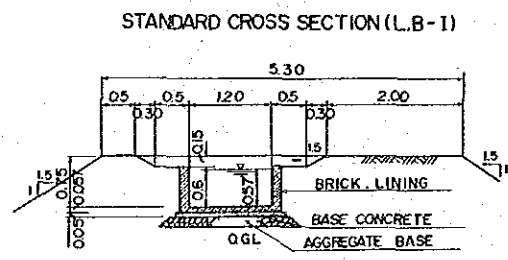
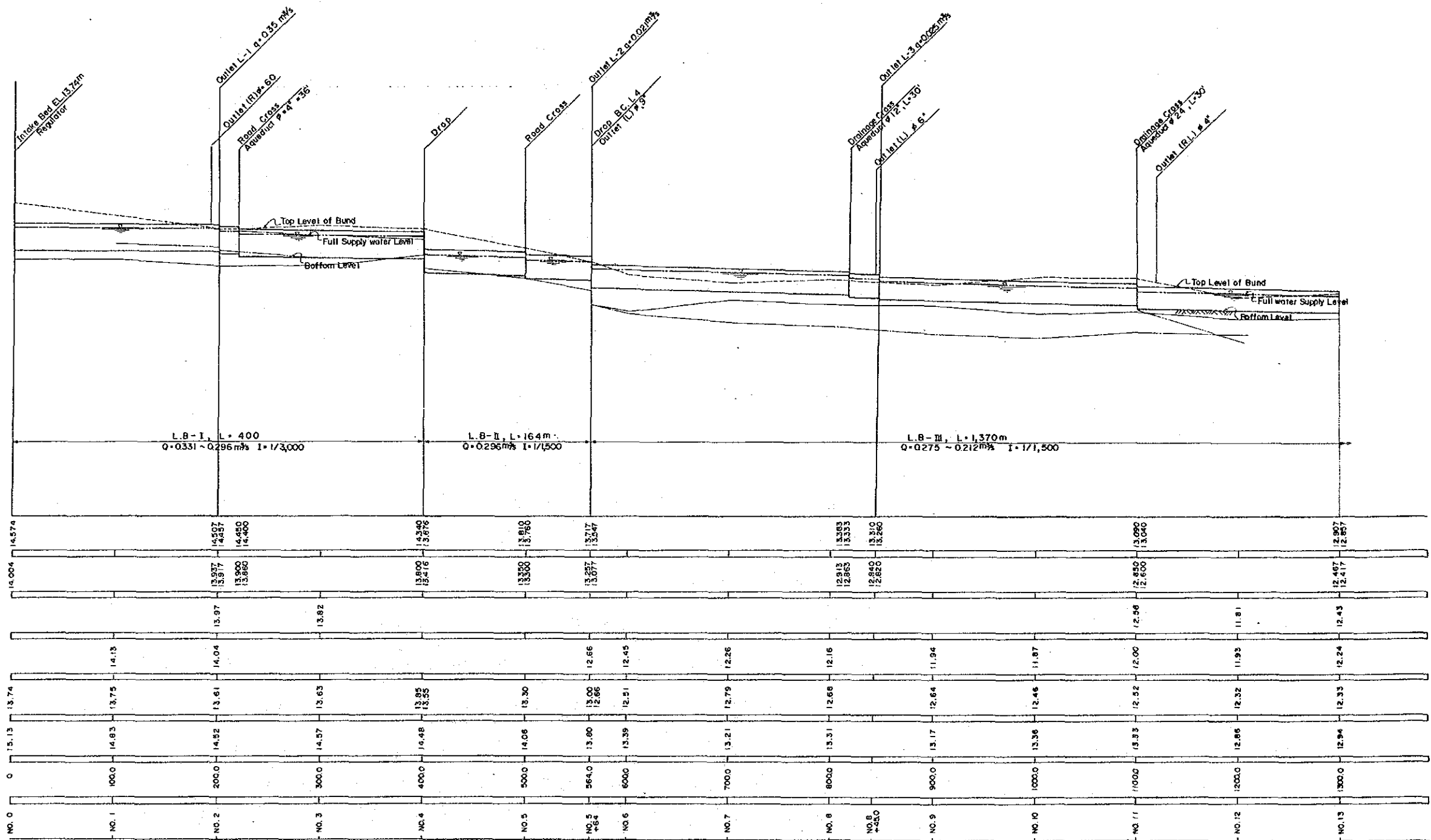
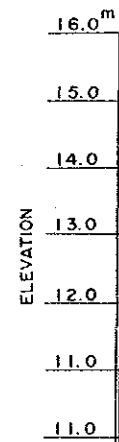
STANDARD CROSS SECTION (R.B-VI)



STANDARD CROSS SECTION (R.B-VII)



THE DEMOCRATIC SOCIALIST REPUBLIC OF SRILANKA			
MASTER PLAN STUDY ON IRDP FOR GAMPAHA DISTRICT			
MORENNA MODEL IRRIGATION LONGITUDINAL PROFILE OF R.B MAIN CHANNEL (3/3)			
DATE	Sep., 1987	Drawing No.	26
JAPAN INTERNATIONAL COOPERATION AGENCY			



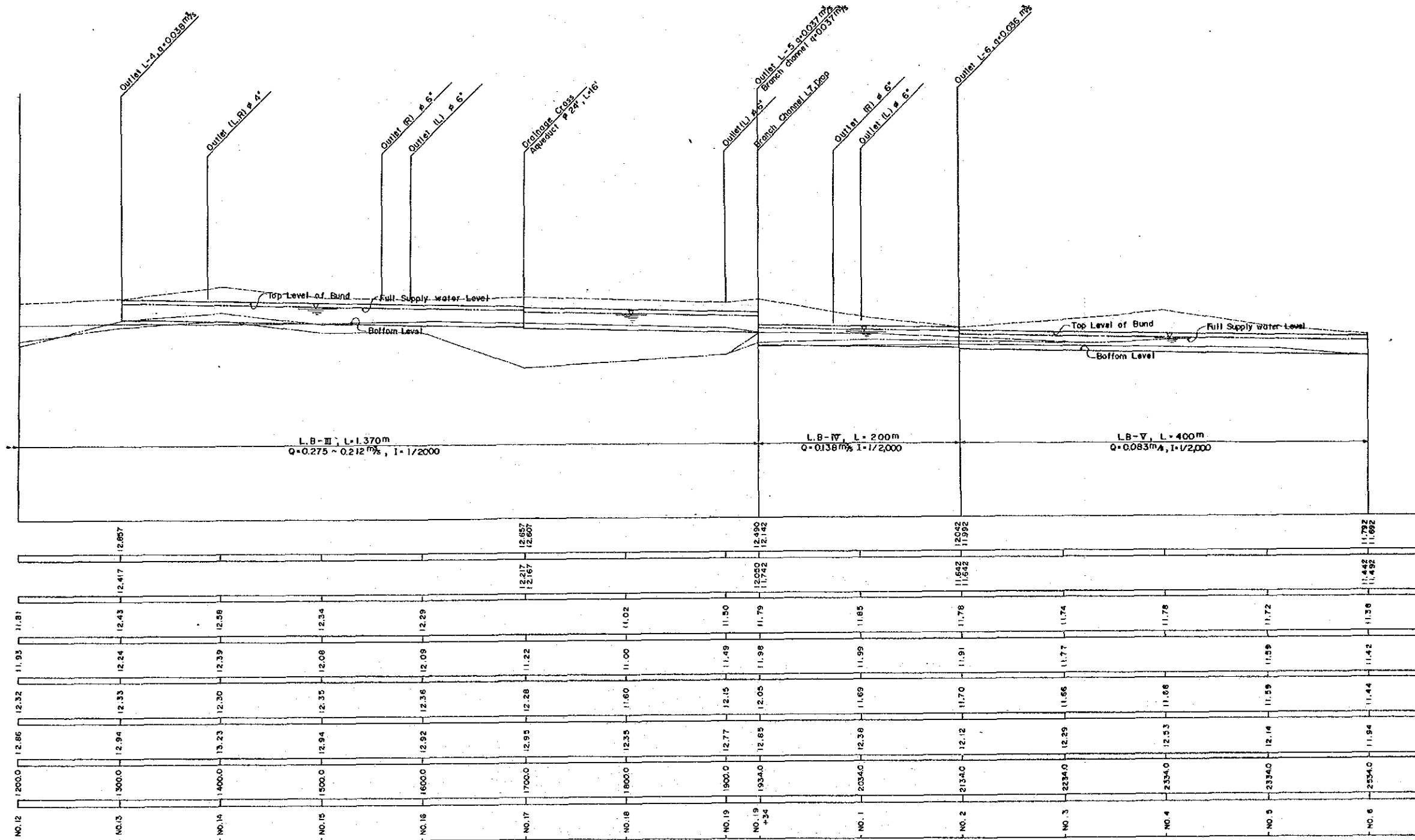
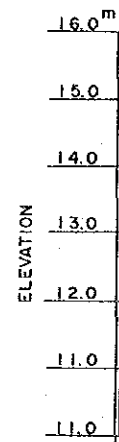
THE DEMOCRATIC SOCIALIST REPUBLIC OF SRI LANKA

MASTER PLAN STUDY
ON
IRDP FOR GAMPAHA DISTRICT

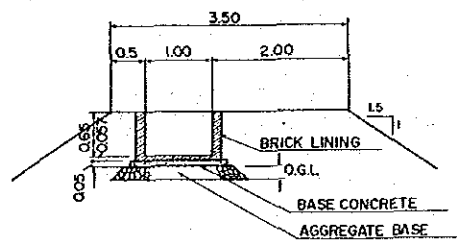
MORENA MODEL IRRIGATION
LONGITUDINAL PROFILE OF
L.B MAIN CHANNEL (1/3)

DATE Sep., 1987 Drawing No 27

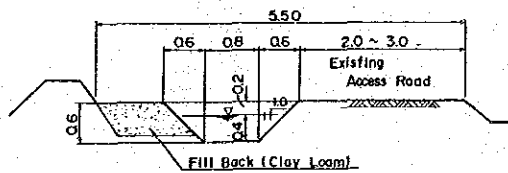
JAPAN INTERNATIONAL COOPERATION AGENCY




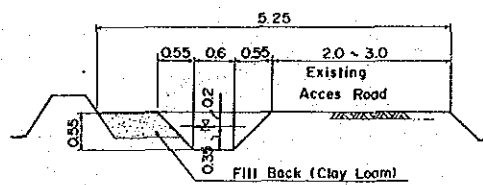
STANDARD CROSS SECTION (L.B-III)



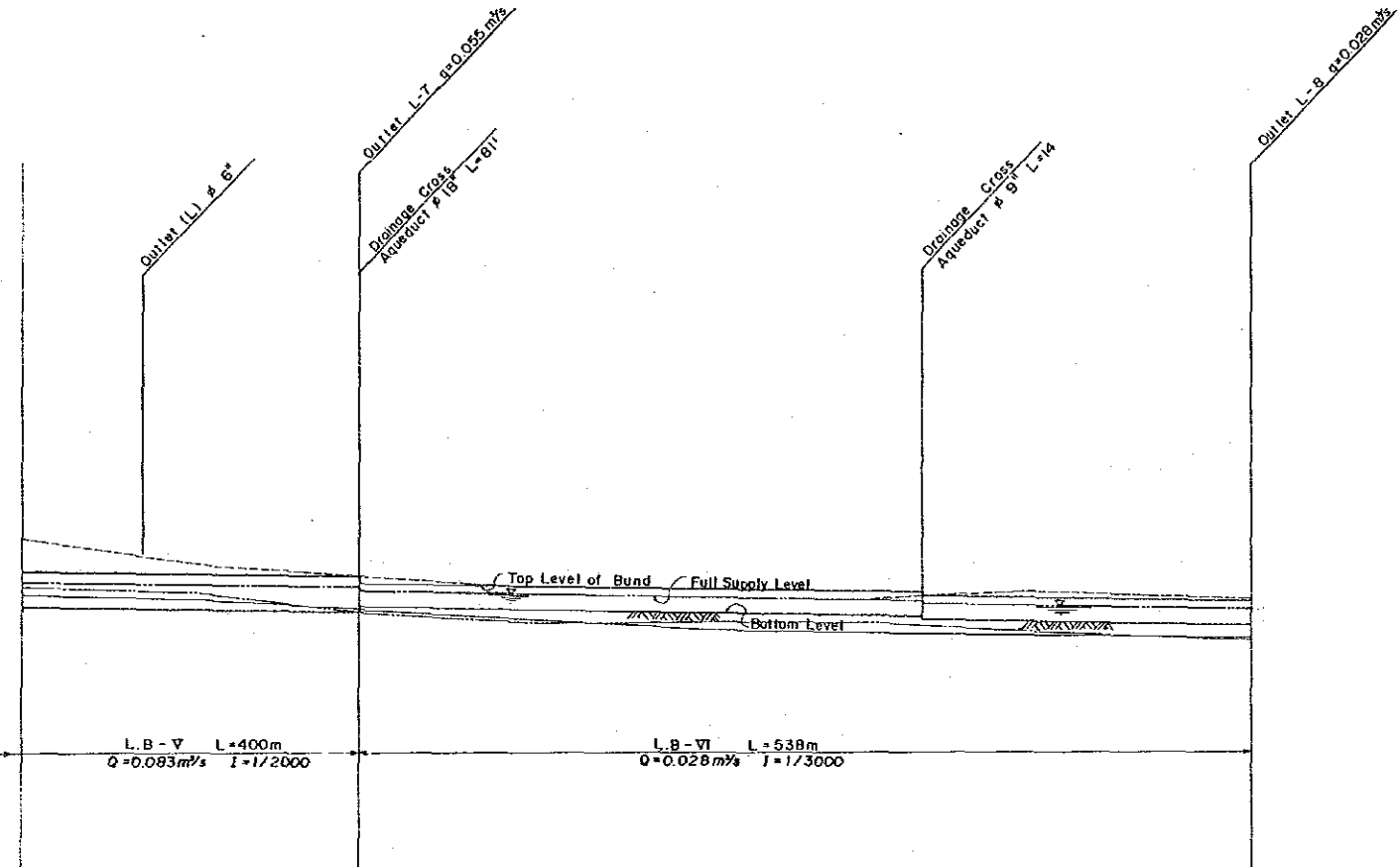
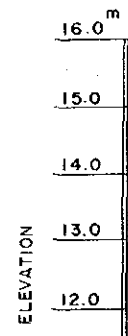
STANDARD CROSS SECTION (L.B-IV)



STANDARD CROSS SECTION (L.B-V)



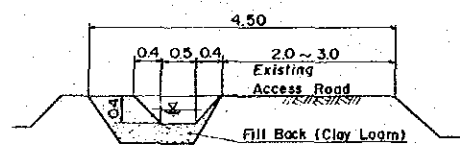
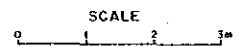
THE DEMOCRATIC SOCIALIST REPUBLIC OF SRILANKA			
MASTER PLAN STUDY ON IRDP FOR GAMPAHA DISTRICT			
MORENA MODEL IRRIGATION LONGITUDINAL PROFILE OF L. B MAIN CHANNEL(2/3)			
DATE	Sep, 1987	Drawing No	28
JAPAN INTERNATIONAL COOPERATION AGENCY			



DESIGNED WATER SURFACE ELEVATION (m)
DESIGNED CHANNEL BED ELEVATION (m)
R. B PADDY ELEVATION (m)
L. B PADDY ELEVATION (m)
EXISTING CHANNEL BED ELEVATION (m)
EXISTING BANK ELEVATION (m)
ADDITIONAL DISTANCE (m)
STATION

11.78	11.72	11.56	11.25	11.25	11.24	11.08	11.01	10.96
11.59	11.59	11.42	11.31	11.27	11.17	10.79	10.90	10.99
11.68	11.59	11.44	11.31	11.15	11.09	11.06	10.98	10.98
12.53	12.14	11.94	11.80	11.82	11.56	11.71	11.61	11.57
2334.0	2434.0	2534.0	2634.0	2734.0	2834.0	2934.0	3034.0	3072.0
No. 4	No. 5	No. 6	No. 7	No. 8	No. 9	No. 10	No. 11	No. 11

STANDARD CROSS SECTION (L.B-V)



THE DEMOCRATIC SOCIALIST REPUBLIC OF SRI LANKA			
MASTER PLAN STUDY ON IRDP FOR GAMPAHA DISTRICT			
MORENA MODEL IRRIGATION LONGITUDINAL PROFILE OF L.B MAIN CHANNEL (3/3)			
DATE	Sep., 1987	Drawing No.	29
JAPAN INTERNATIONAL COOPERATION AGENCY			

ELEVATION

16.0 m

15.0

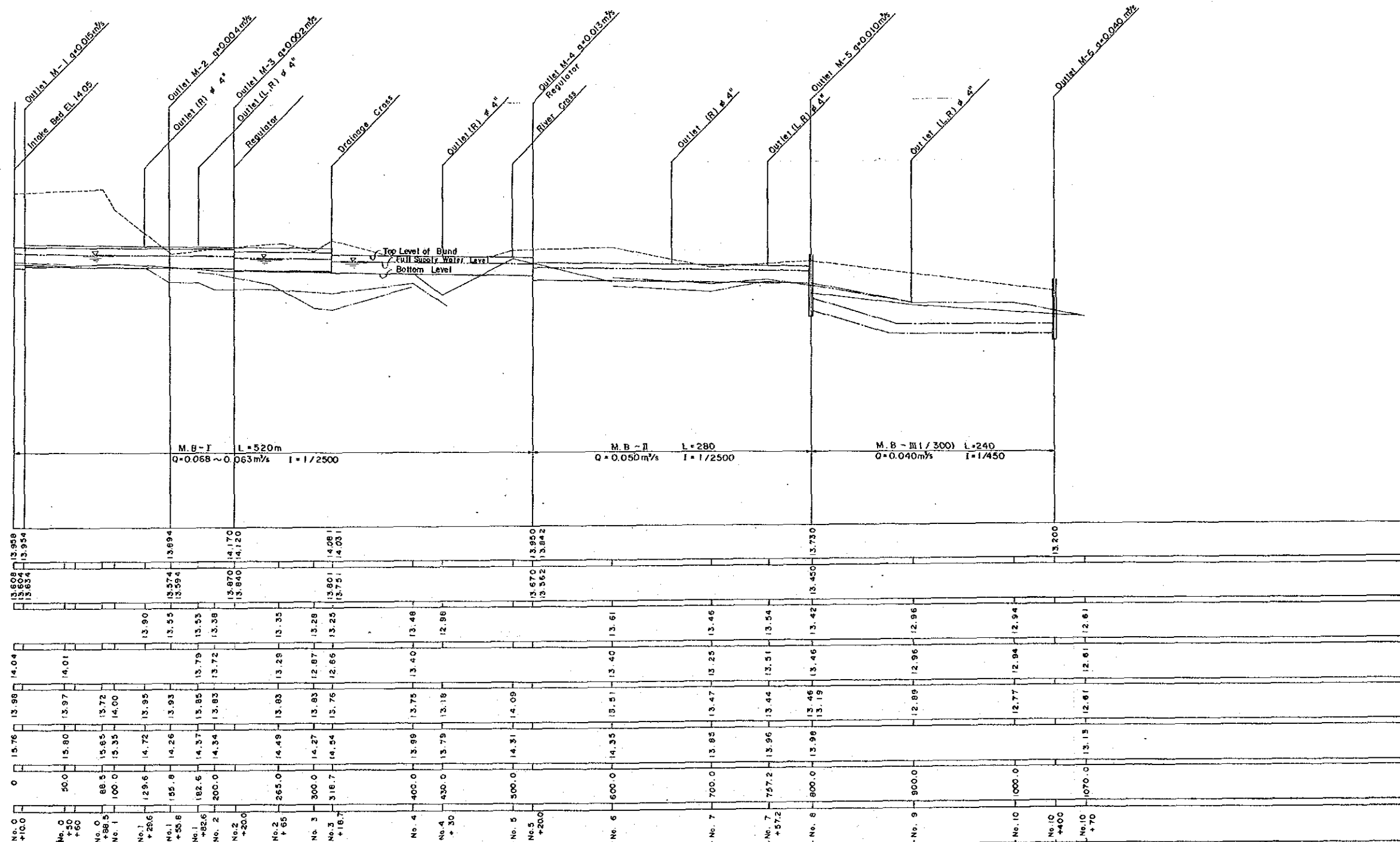
14.0

13.0

12.0

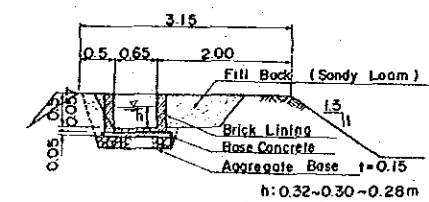
11.0

10.0

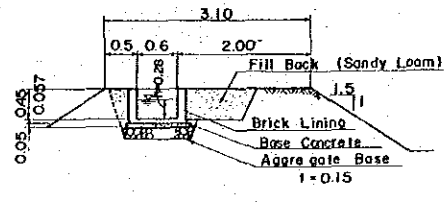


DESIGNED WATER SURFACE ELEVATION (m)
DESIGNED CHANNEL BED ELEVATION (m)
R.B PADDY ELEVATION (m)
L.B PADDY ELEVATION (m)
EXISTING CHANNEL BED ELEVATION (m)
EXISTING BANK ELEVATION (m)
ADDITIONAL DISTANCE (m)
STATION

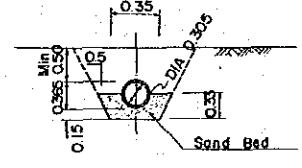
STANDARD CROSS SECTION (M.B-I)



STANDARD CROSS SECTION (M.B-II)



STANDARD CROSS SECTION (M.B-III)



SCALE
0 1 2 3m

THE DEMOCRATIC SOCIALIST REPUBLIC OF SRILANKA

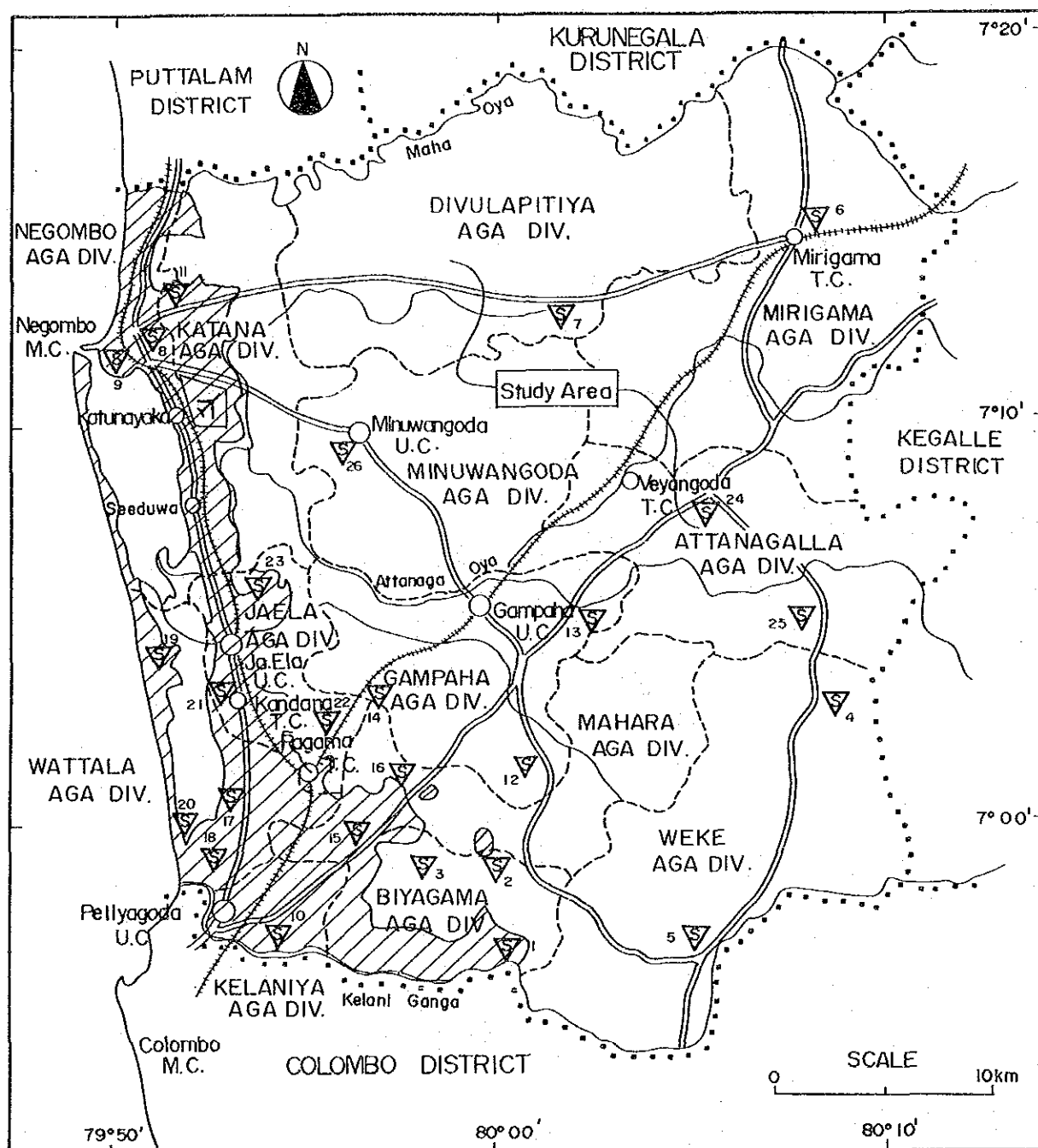
MASTER PLAN STUDY
ON
IRDP FOR GAMPAHA DISTRICT

MORENA MODEL IRRIGATION
LONGITUDINAL PROFILE OF
MIDDLE CHANNEL (1/1)

DATE Sep., 1987 Drawing No. 30

JAPAN INTERNATIONAL COOPERATION AGENCY

LOCATION MAP



LEGEND

- District Boundary
- AGA Div. Boundary
- ▽ : Core School.

List of Core School

AGA Division	Core School	Science Unit		Agricultural Unit		Home Science Unit	
		Equipment	Building	Equipment	Building	Equipment	Building
BIYAGAMA	1 Biyagama M. M. V.	○	○	○	X	○	○
	2 Daranagama M.V.	○	○	○	○	○	X
	3 Sapugaskanda M.V.	○	X	○	○	○	X
WEKE (DOMPE)	4 Kirindiwala M.M.V.	○	X	○	X	○	○
	5 Dekatana Padmawathie M.V.	○	X	○	○	○	X
MIRIGAMA	6 Mirigama D.S.S.M.M.V.	○	○	○	○	○	X
DIVULAPITIYA	7 Divulapitiya M.V.	○	○	○	○	○	○
NEGOMBO	8 St. Mary's M.V.	○	○	X	X	X	X
	9 Harischandra M.V.	○	○	○	○	X	X
KELANIYA	10 Dharmaloka M.V.	○	X	○	○	○	X
KATANA	11 Timbirigaskatuwa M.V.	○	X	○	X	○	X
GAMPAHA	12 Madduma Bondara M.V.	○	○	○	○	○	X
	13 Yakkala C.M.V.	○	○	○	○	○	○
	14 Galahitilyama M.M.V.	○	○	○	X	○	○
	15 Kadawatha M.V.	○	○	○	○	○	○
MAHARA	16 Kendaliyaddapaluwa M.V.	○	○	○	○	○	X
	17 Mattumegala K.M.V.	○	○	○	○	○	○
WATTALA	18 St. Anthony's M.M.V.	○	○	X	X	X	X
	19 Gonsalves M.V.	○	X	○	○	○	○
	20 Good Shepherds Convent Naya-kkanda.	○	○	X	X	○	X
	21 St. Sebastian M.V.	○	○	○	○	X	X
JA-ELA	22 Batuwatta M.V.	○	X	○	○	○	X
	23 Christ King College Trudella	○	○	○	○	X	X
	24 Nittambuwa S.M.V.	○	○	○	○	○	○
ATTANAGALLA	25 Urapola	○	X	○	X	○	○
	26 Japalawatta M.V.	○	○	○	○	○	○
Total		26	17	23	18	21	10

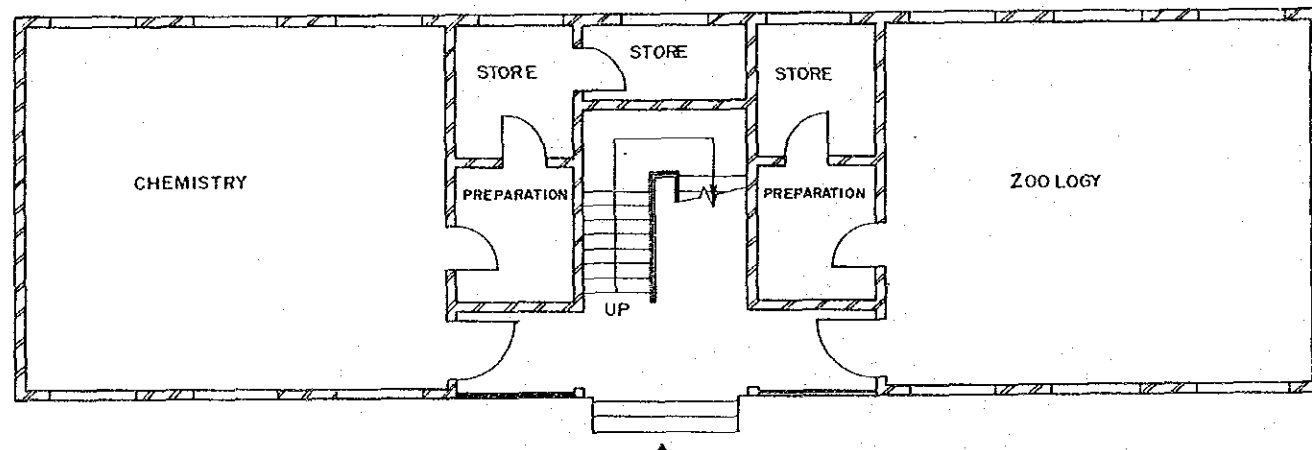
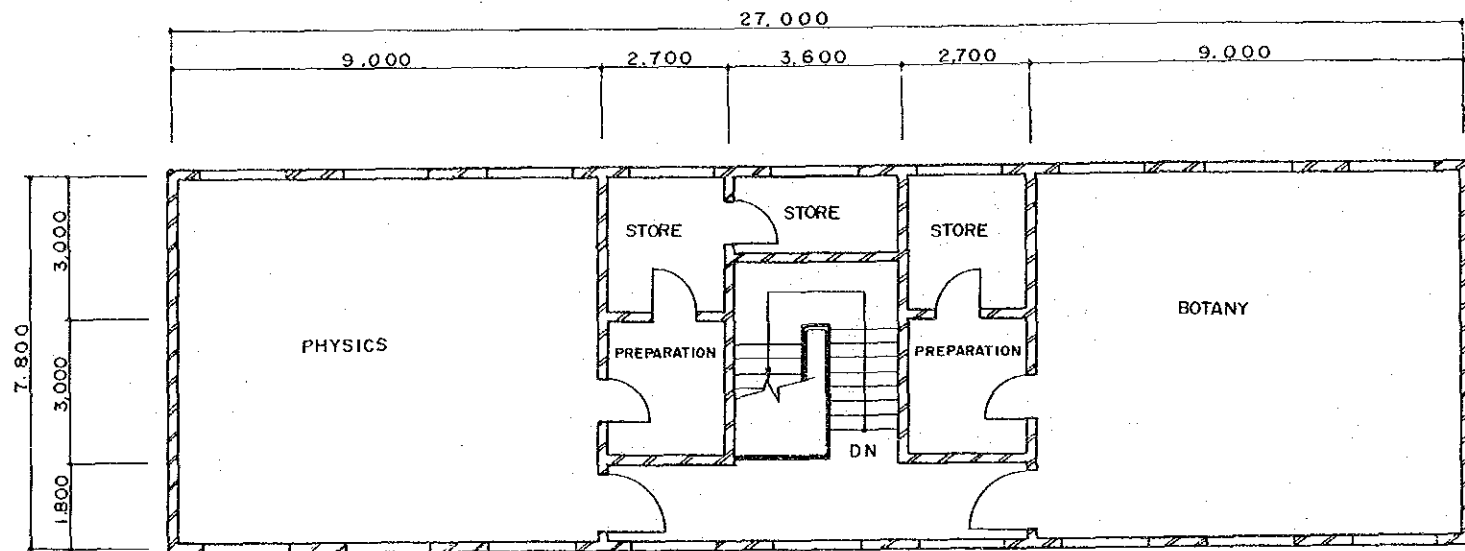
THE DEMOCRATIC SOCIALIST REPUBLIC OF SRILANKA

MASTER PLAN STUDY
ON
IRDP FOR GAMPAHA DISTRICT

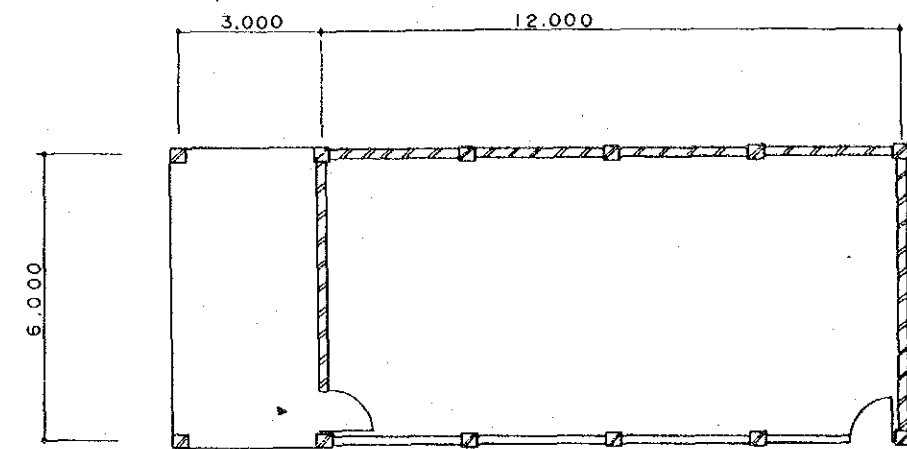
IMPROVEMENT OF CORE SCHOOLS
LOCATION OF CORE SCHOOLS

DATE Sep, 1987 Drawing No. 31

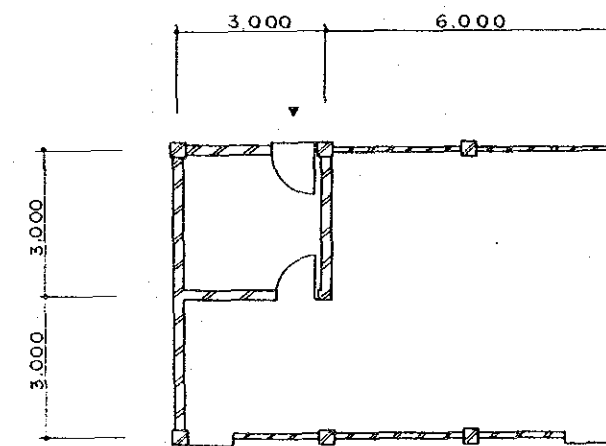
JAPAN INTERNATIONAL COOPERATION AGENCY



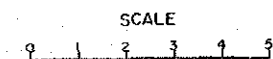
SCIENCE UNIT



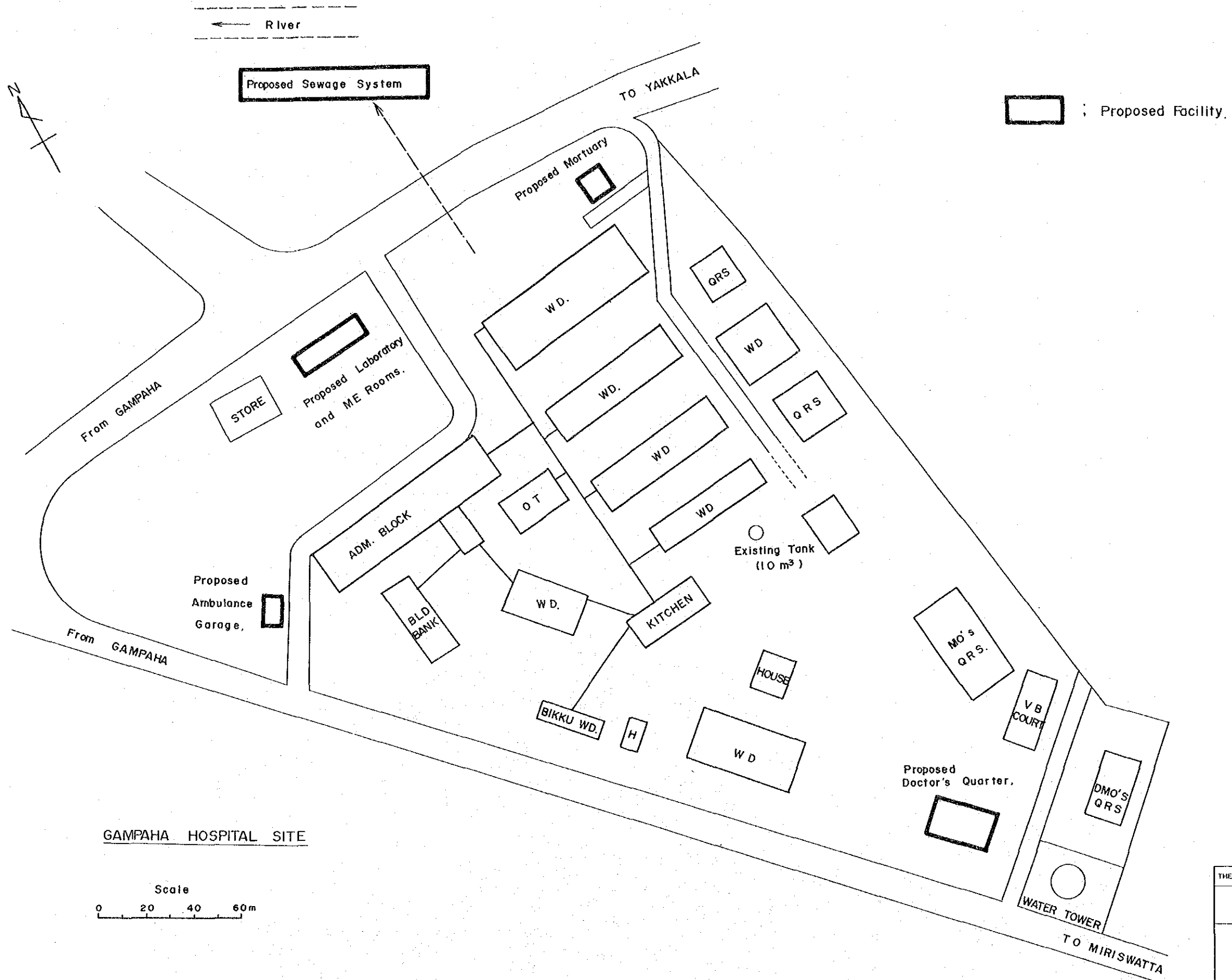
AGRICULTURAL UNIT




HOME SCIENCE UNIT



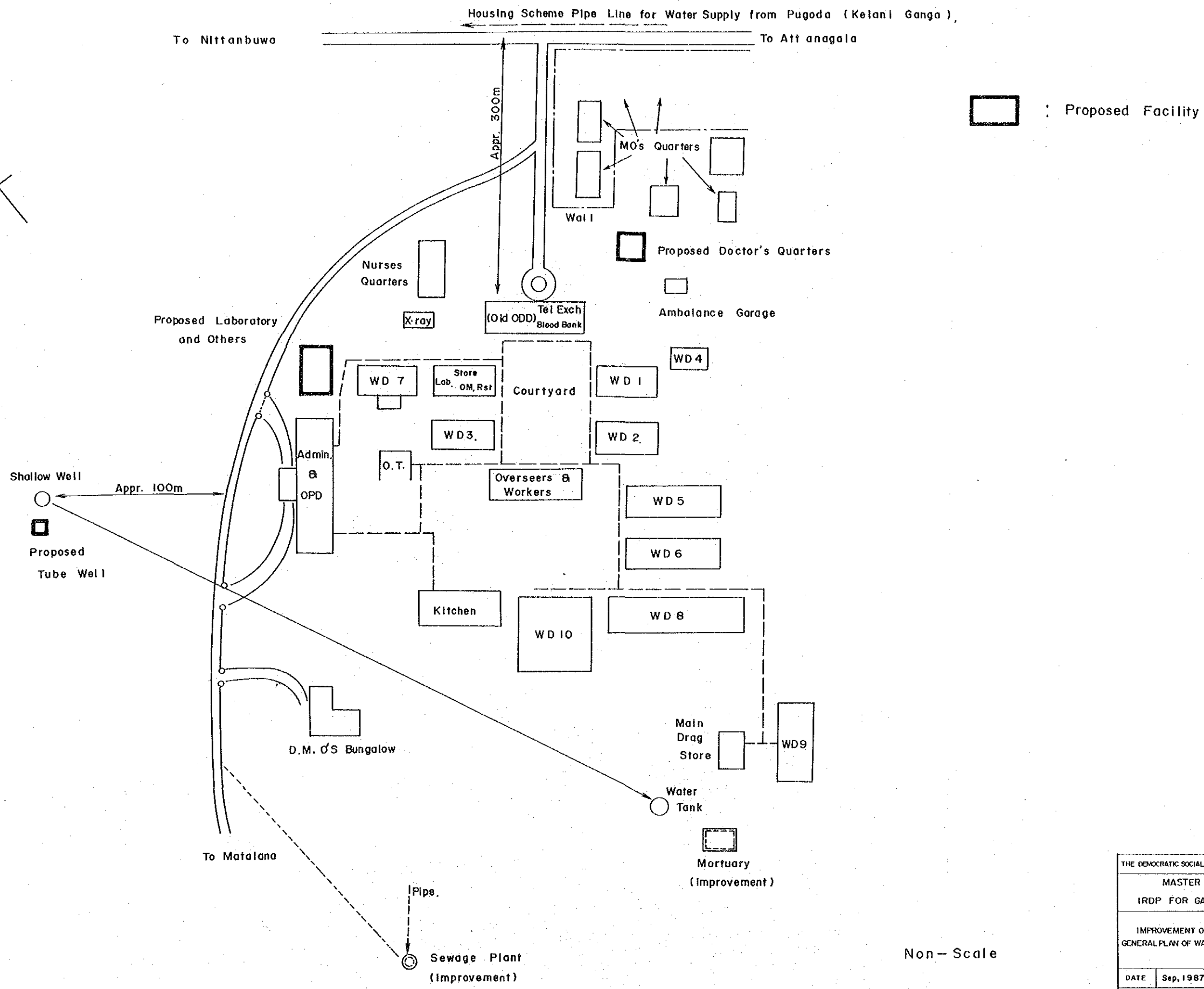

THE DEMOCRATIC SOCIALIST REPUBLIC OF SRILANKA			
MASTER PLAN STUDY ON IRDP FOR GAMPAHA DISTRICT			
IMPROVEMENT OF CORE SCHOOLS PLAN OF BUILDINGS			
DATE	Sep, 1987	Drawing No	32
JAPAN INTERNATIONAL COOPERATION AGENCY			



GAMPAHA HOSPITAL SITE

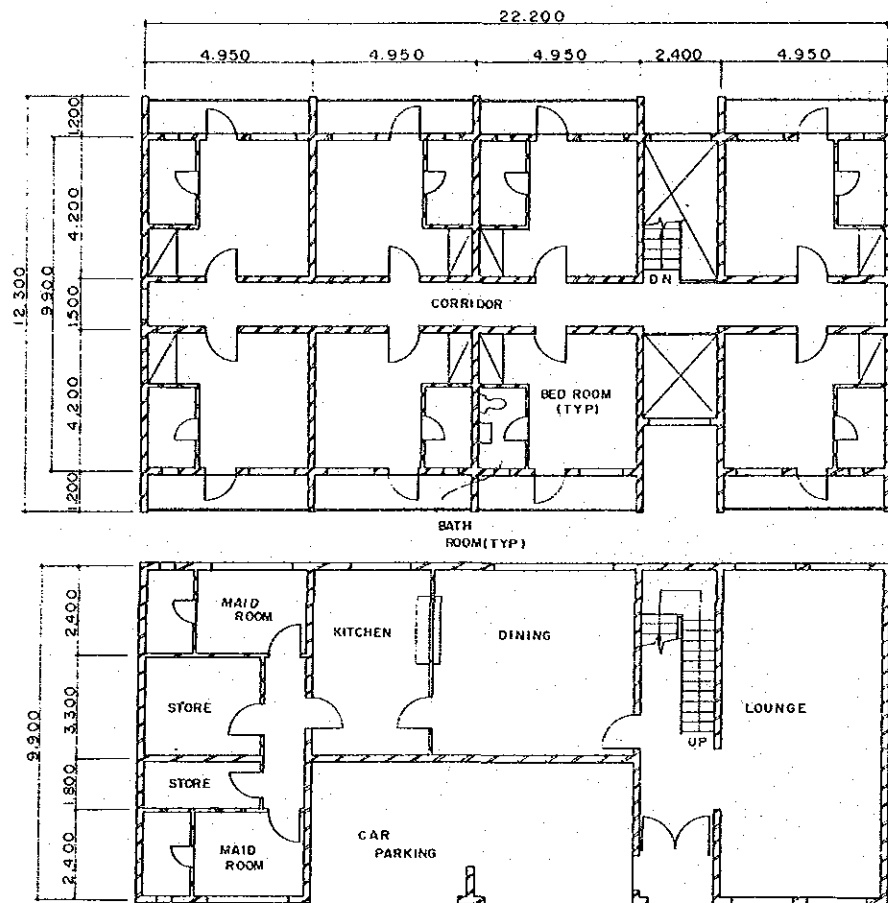


THE DEMOCRATIC SOCIALIST REPUBLIC OF SRI LANKA			
MASTER PLAN STUDY ON IRDP FOR GAMPAHA DISTRICT			
IMPROVEMENT OF BASE HOSPITAL GENERAL PLAN OF GAMPAHA HOSPITAL			
DATE	Sep, 1987	Drawing No	33
JAPAN INTERNATIONAL COOPERATION AGENCY			

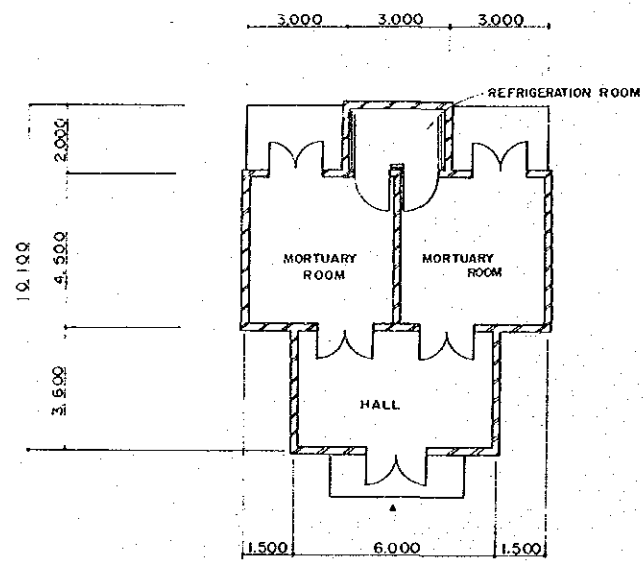


Non - Scale

THE DEMOCRATIC SOCIALIST REPUBLIC OF SRILANKA			
MASTER PLAN STUDY ON IRDP FOR GAMPAHA DISTRICT			
IMPROVEMENT OF BASE HOSPITAL GENERAL PLAN OF WATHUPITIWELA HOSPITAL			
DATE	Sep, 1987	Drawing No	34
JAPAN INTERNATIONAL COOPERATION AGENCY			



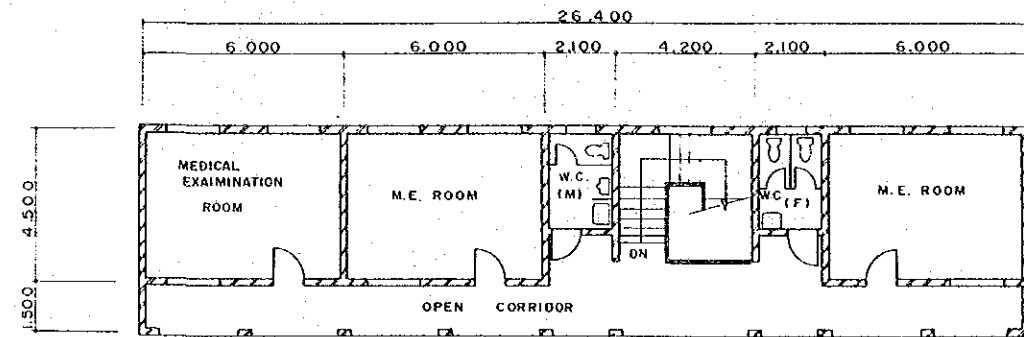
DOCTOR'S QUARTERS



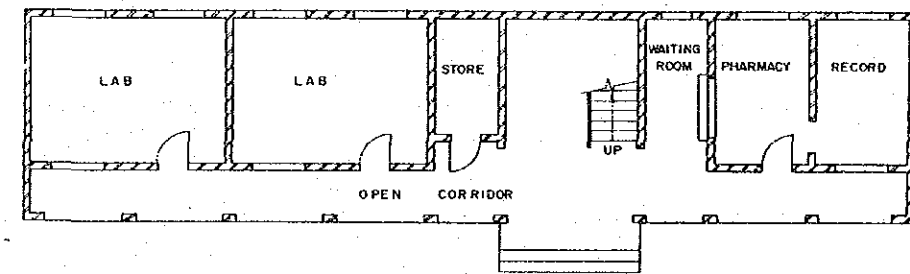
MORTUARY

FIRST FLOOR

GROUND FLOOR

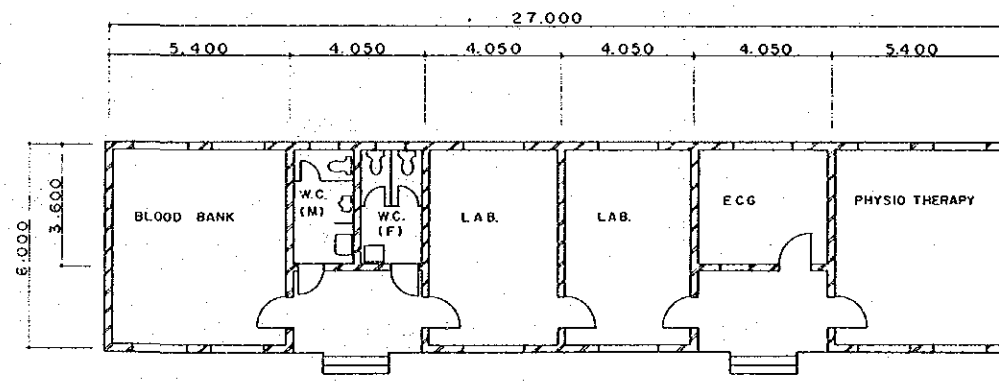


FIRST FLOOR

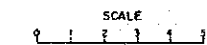


GROUND FLOOR

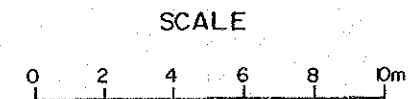
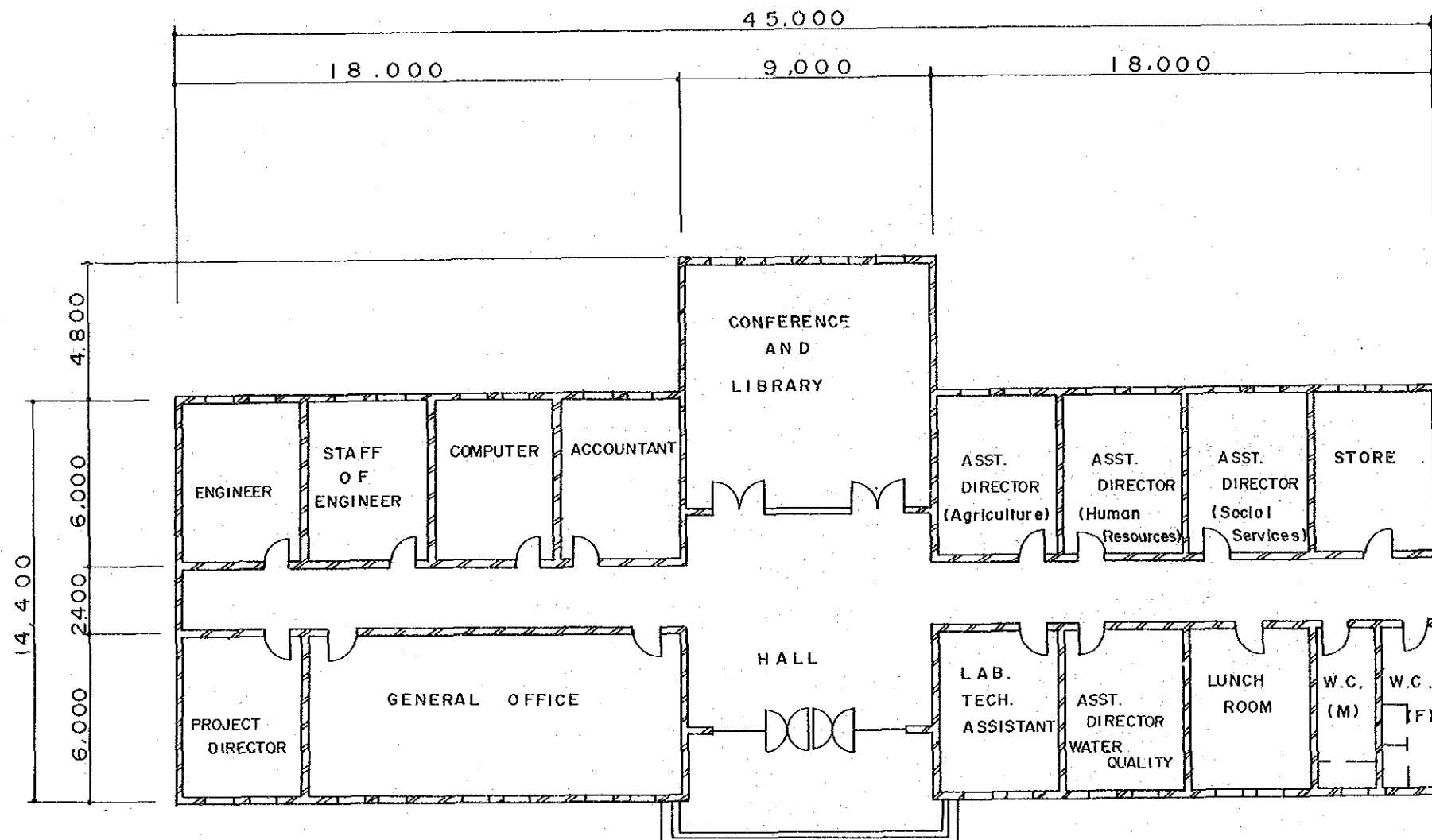
LABORATORY & M.E. ROOMS
(GAMPAHA HOSPITAL)



LABORATORY & OTHERS
(WATHUPITIWELA HOSPITAL)



THE DEMOCRATIC SOCIALIST REPUBLIC OF SRI LANKA			
MASTER PLAN STUDY ON IRDP FOR GAMPAHA DISTRICT			
IMPROVEMENT OF BASE HOSPITALS PLAN OF BUILDINGS			
DATE	Sep, 1987	Drawing No	35
JAPAN INTERNATIONAL COOPERATION AGENCY			



THE DEMOCRATIC SOCIALIST REPUBLIC OF SRILANKA			
MASTER PLAN STUDY ON IRDP FOR GAMPAHA DISTRICT			
PROPOSED PROJECT OFFICE PLAN			
DATE	Sep, 1987	Drawing No	36
JAPAN INTERNATIONAL COOPERATION AGENCY			

添付報告書の英文版2冊は(Main/Annex)
表紙があべこべです。原課(現田林業
水産開発調査課)に問い合わせる。とろ
も直しおがりのものをそのまま使用して下さい
とのことでした。

'93 2/9: 合室・原田

JICA