



REFERENCES

- Atkinson, W.W., Kaczmarowski, J.H., and Erickson Jr. A.J. (1982):
Geology of a skarn-Breccia Orebody at the Victoria Mine, Elko
Country Nevada, Economic Geol. Vol. 77, pp.898-918
- Bemmelen, R.W. van (1970): The Geology of Indonesia, Vol. IA, General Geology
and Adjacent Archipelagoes
- Bemmelen, R.W. van (1970): The Geology of Indonesia, Vol. II, Lead and Zinc
Occurrences in Sumatra, Economic Geol.
- Dieckman (1917): Hoofdbureau Mijinwezen de Contact zone van de BT.
Rajah (soengai Toeboh)
- Hamilton, Warren (1978) ; Tectonics of the Indonesian Region, U.S. Geol.
Survey Professional Paper
- Hamilton, Warren (1978): Tectonic Map of the Indonesian Region, U.S. Geol.
Survey, Map I- 875 -D
- Katili, J.A. and Hehuwat, F. (1917): On the Occurences of Large Transcurrent
Faults in Sumatra, Indonesia, Journal of Geosciences, Osaka Univ.,
vol.10, Art. 1-1
- P.T.Kennecot Indonesia (1971): Reconnaissance Concession Block 10 and 11,
Sumatra, Indonesia, Final Report 1970-1971
- Rosidi, H.M.D., Kaswanda, O., Kertapati, E., Hasan, B.S. and Mulyadi, D. (1977):
Peta Geologi Lembar Sarolangun, Sumatra (unpublished)
- Suwarna and Suharsona (1984): Peta Geologi Lembar Surulangun, Geological
Research and Development Centre (unpublished)
- Tampubolon, J.R. (1983): Prospekti Logam Mulia dan Logam Dasar di Daerah Rawas
Ulu, Sumatera Selatan, Direktorat Sumber Daya Mineral Sub Dit
Eksplorasi Mineral Logam





PL. I - 1

REPORT ON THE MINERAL EXPLORATION OF
SOUTHERN SUMATERA AREA, THE REPUBLIC OF INDONESIA
PHASE I

国際協力事業団
15342
地質調査所編纂

GEOLOGIC MAP OF THE RECONNAISSANCE
SURVEY AREA


FEBRUARY - 1986


JAPAN INTERNATIONAL COOPERATION AGENCY
METAL MINING AGENCY OF JAPAN

Scale 1 : 20,000

LEGEND

Quaternary	Alluvium	a	a	Gravel, Sand, silt
	Surulungun F.	Sr	Sr	Pumice tuff
Tertiary	S. Minak F.	Mk	Mk	Sandstone-siltstone, mudstone, conglomerate, coarse tuff, limestone
	Hufusimpang F.	Hl	Hl	Dacite lava, andesite lava, pyroclastics
	Napalijin F.	Np	Np	Sandstone, mudstone, pyroclastics, lignite
Cretaceous	S. Kuwis F.	Kw	Kw	Sandstone, shale, slate, pyroclastics Basalt lava, andesite lava, limestone
	S. Rawes F.	MI	MI	Limestone
Intrusive rocks	Rw	Rw	Rw	Slate-phyllite, sandstone, acidic tuff, andesite lava, andesitic tuff
	Da	Da	Da	Dacite
	An	An	An	Andesite
	Bs	Bs	Bs	Basalt, dolerite
	Dp	Dp	Dp	Quartz diorite porphyry
	Qm	Qm	Qm	Quartz monzonite
	Gd	Gd	Gd	Granitic rock
	Qd	Qd	Qd	Quartz diorite
		—/—	—/—	Strike and dip
		—/—	—/—	Anticlinal axis and synclinal axis
		—/—	—/—	Fault
		—/—	—/—	Detailed survey area
		•	•	Ore mineral indication
		A—A'	A—A'	Profile Line





Reconnaissance

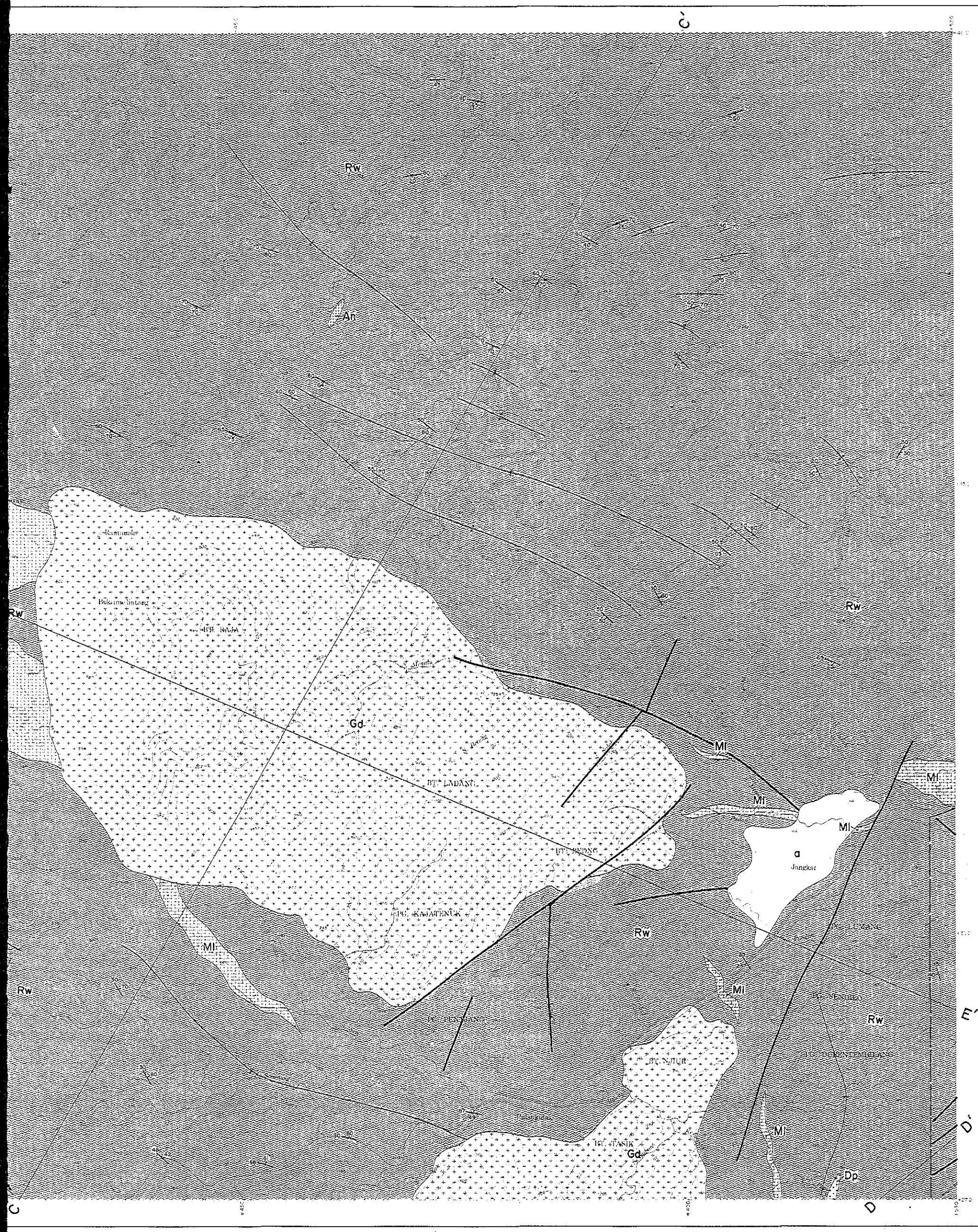
JAVA
META

Quaternary

Tertiary

Cretaceous

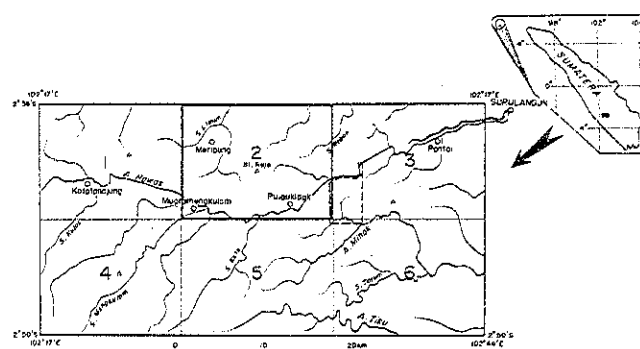
Cretaceous
-
Jurassic



REPORT ON THE MINERAL EXPLORATION OF
SOUTHERN SUMATERA AREA, THE REPUBLIC OF INDONESIA
PHASE I

15142
圖書科學院藏

GEOLOGIC MAP OF THE RECONNAISSANCE
SURVEY AREA



Reconnaissance Survey Area Detailed Survey Area

FEBRUARY, 1966

JAPAN INTERNATIONAL COOPERATION AGENCY
METAL MINING AGENCY OF JAPAN

Scale 1:20,000



LEGEND

Quaternary	Alluvium	a	a	Gravel, sand, silt
	Surulangun F.	Sr	Sr	Pumice tuff
Tertiary	S. Mirak F.	Mk	Mk	Sandstone-siltstone, mudstone, conglomerate, coarse tuff, limestone
	Hulusimpang F.	Hl	Hl	Dacite lava, andesite lava, pyroclastics
	Nepallicin F.	Np	Np	Sandstone, mudstone, pyroclastics, lignite
Cretaceous	S. Kuwis F.	Kw	Kw	Sandstone, shale, slate, pyroclastics Basalt lava, andesite lava, limestone
	S. Rawas F.	Ml	Ml	Limestone
Cretaceous-Jurassic		Rw	Rw	Slate-phyllite, sandstone, acidic tuff, andesite lava, andesitic tuff
		Da	Da	Dacite
Intrusive rocks		An	An	Andesite
		Bs	Bs	Basalt, dolerite
		Dp	Dp	Quartz diorite porphyry
		Qm	Qm	Quartz monzonite
		Gd	Gd	Granitic rock
		Qd	Qd	Quartz diorite
			Strike and dip	
			Anticlinal axis and synclinal axis	
			Fault	
			Detailed survey area	
			Ore mineral indication	
			Profile Line	

