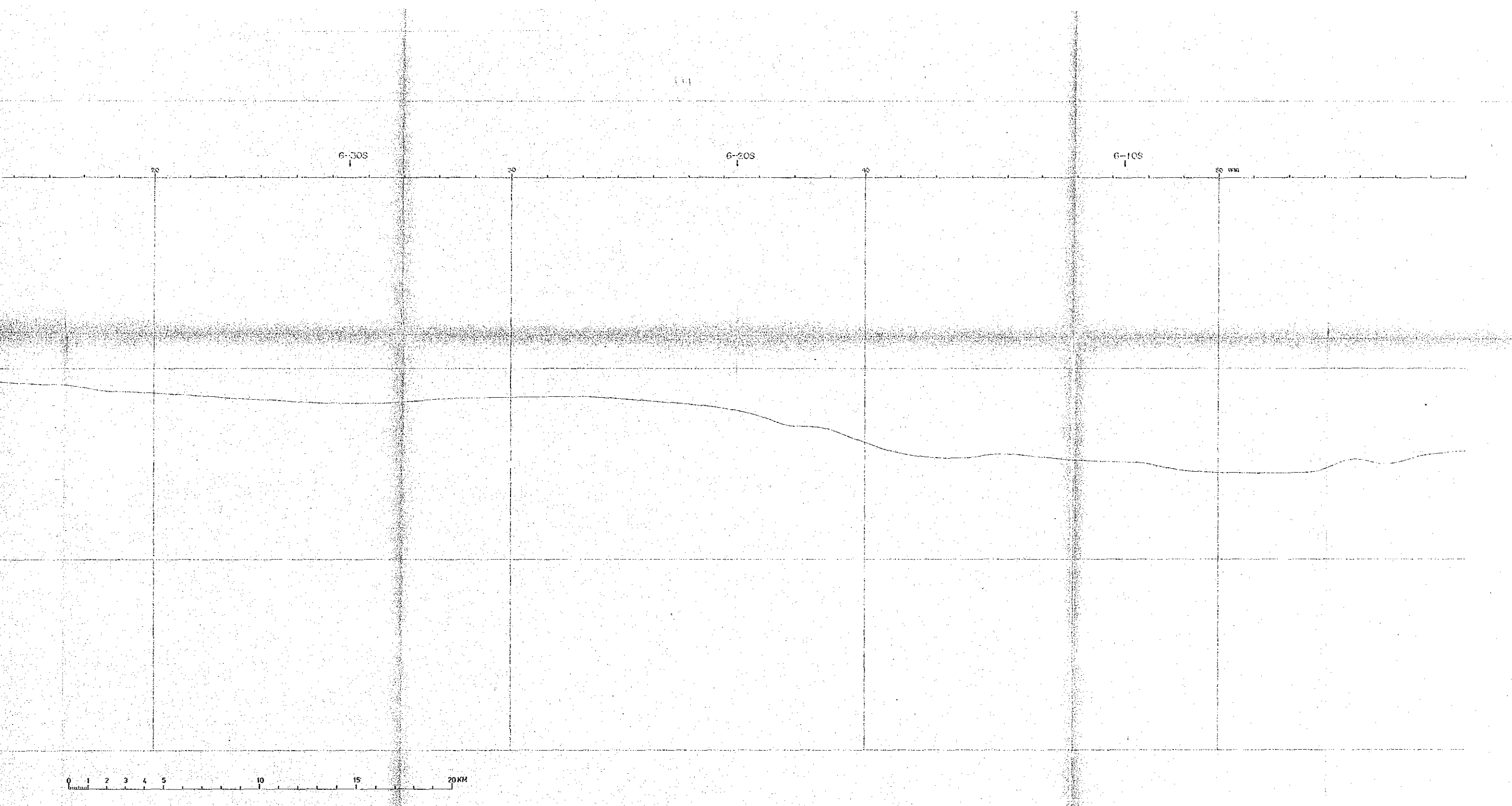


Figure 9 (1/4)

BOTTOM PROFILE ALONG THE PROPOSED CABLE ROUTE



BOTTOM PROFILE ALONG THE PROPOSED CABLE ROUTE

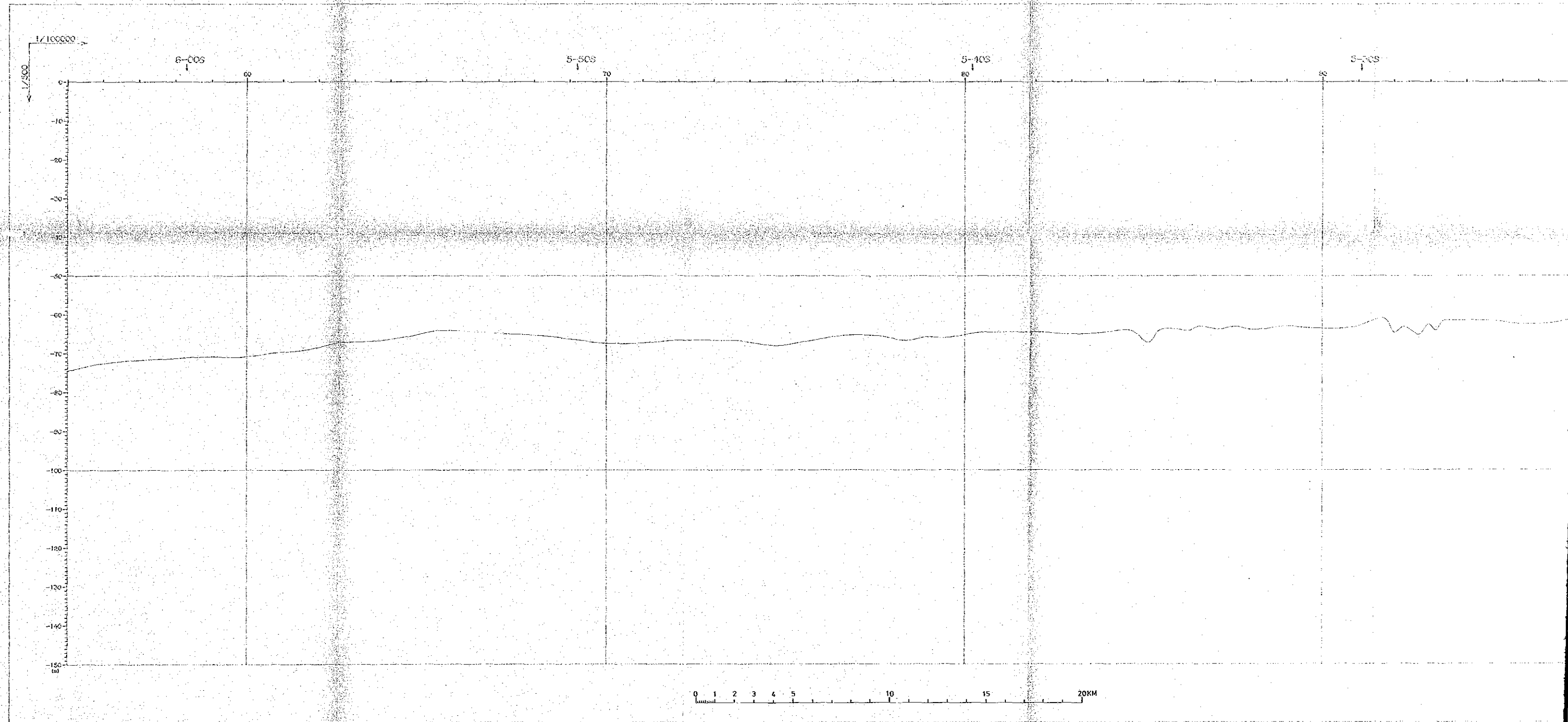
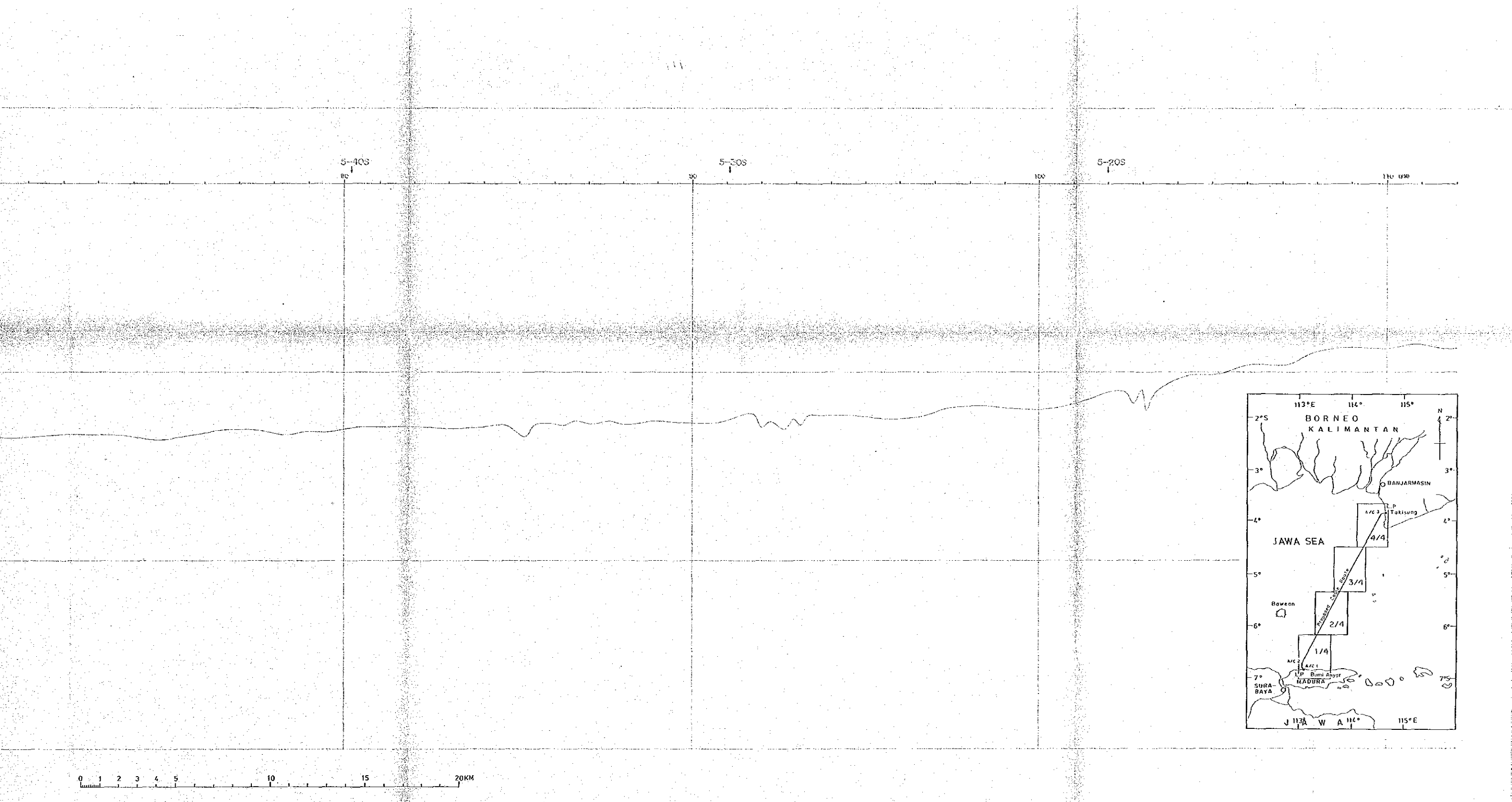


Figure 9 (2/4)

BOTTOM PROFILE ALONG THE PROPOSED CABLE ROUTE



BOTTOM PROFILE ALONG THE PROPOSED CABLE ROUTE

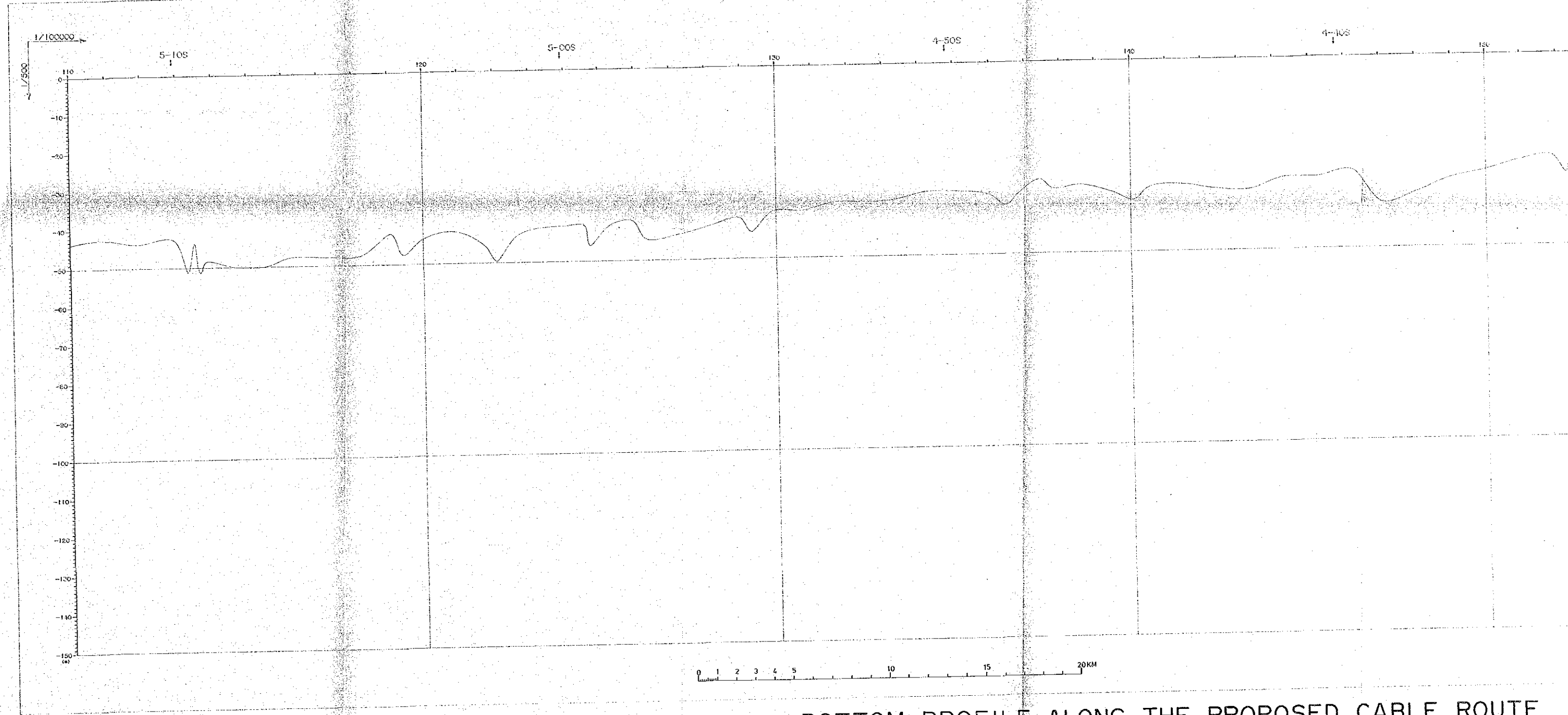

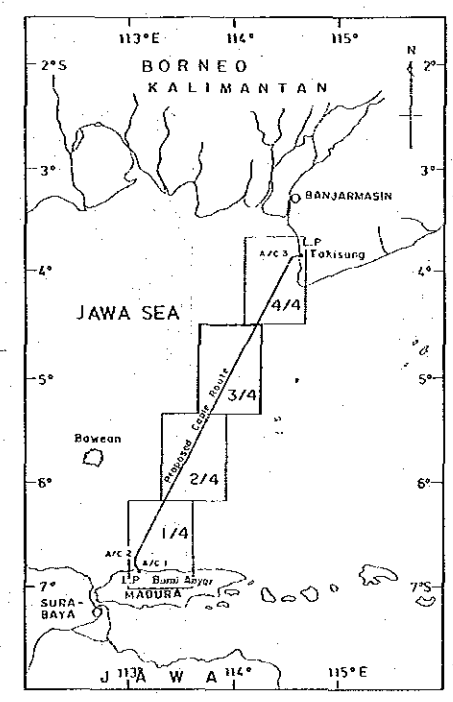
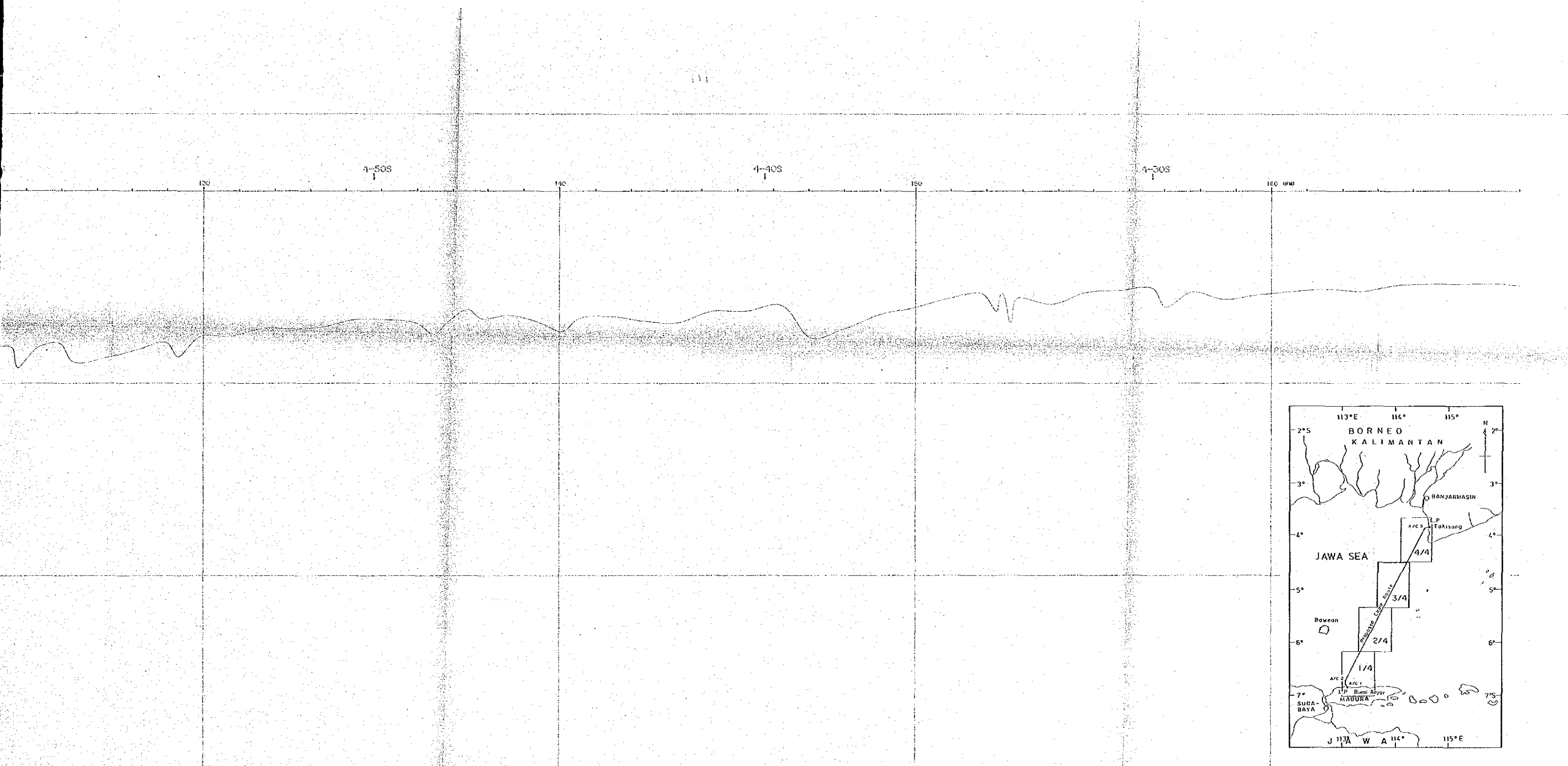


Figure 9 (3/4)

BOTTOM PROFILE ALONG THE PROPOSED CABLE ROUTE



BOTTOM PROFILE ALONG THE PROPOSED CABLE ROUTE

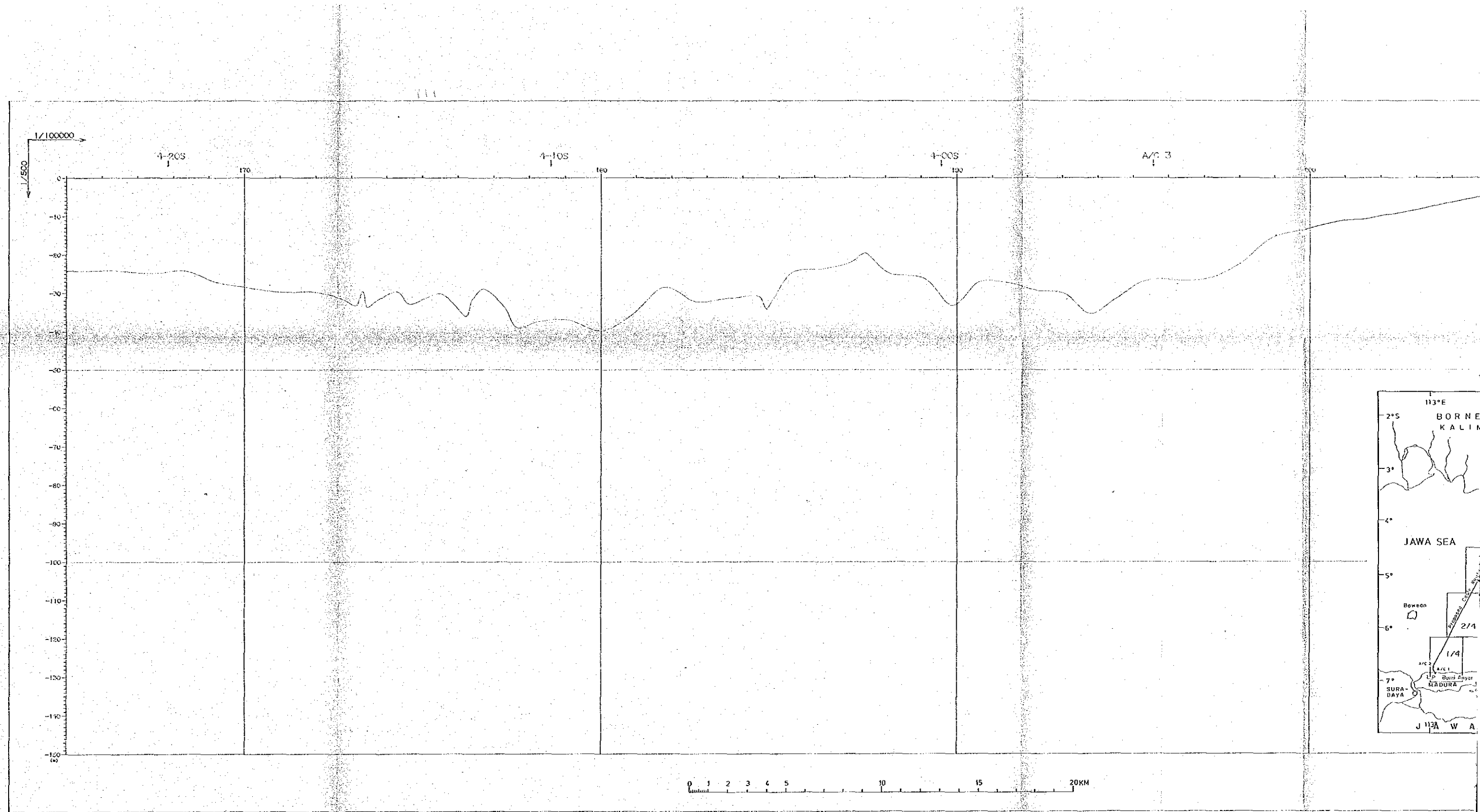
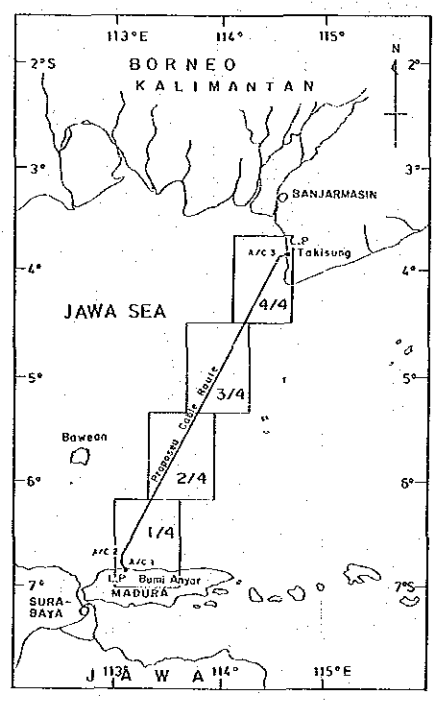
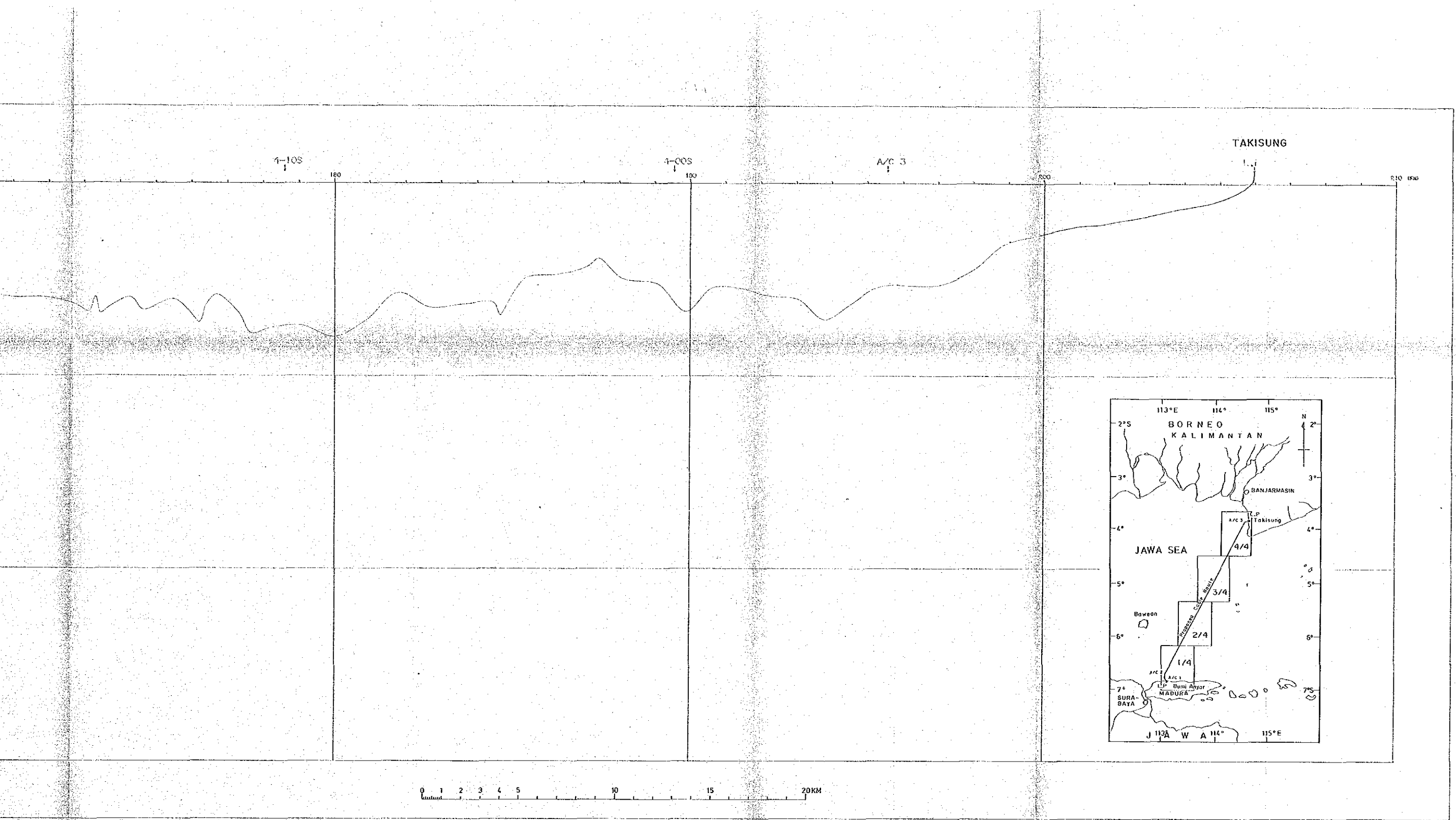


Figure 9 (4/4)

BOTTOM PROFILE ALONG THE PROPOSED CABLE ROUTE



BOTTOM PROFILE ALONG THE PROPOSED CABLE ROUTE

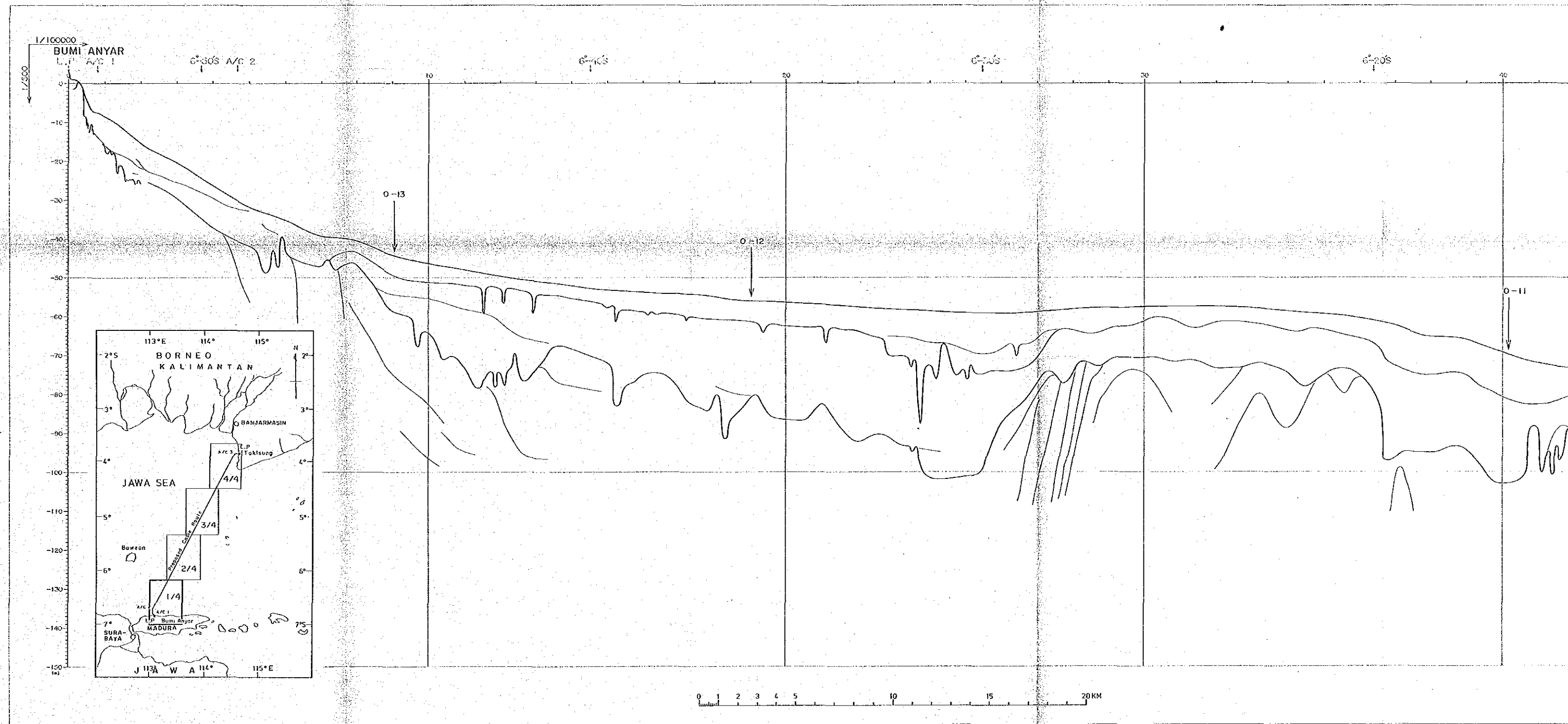
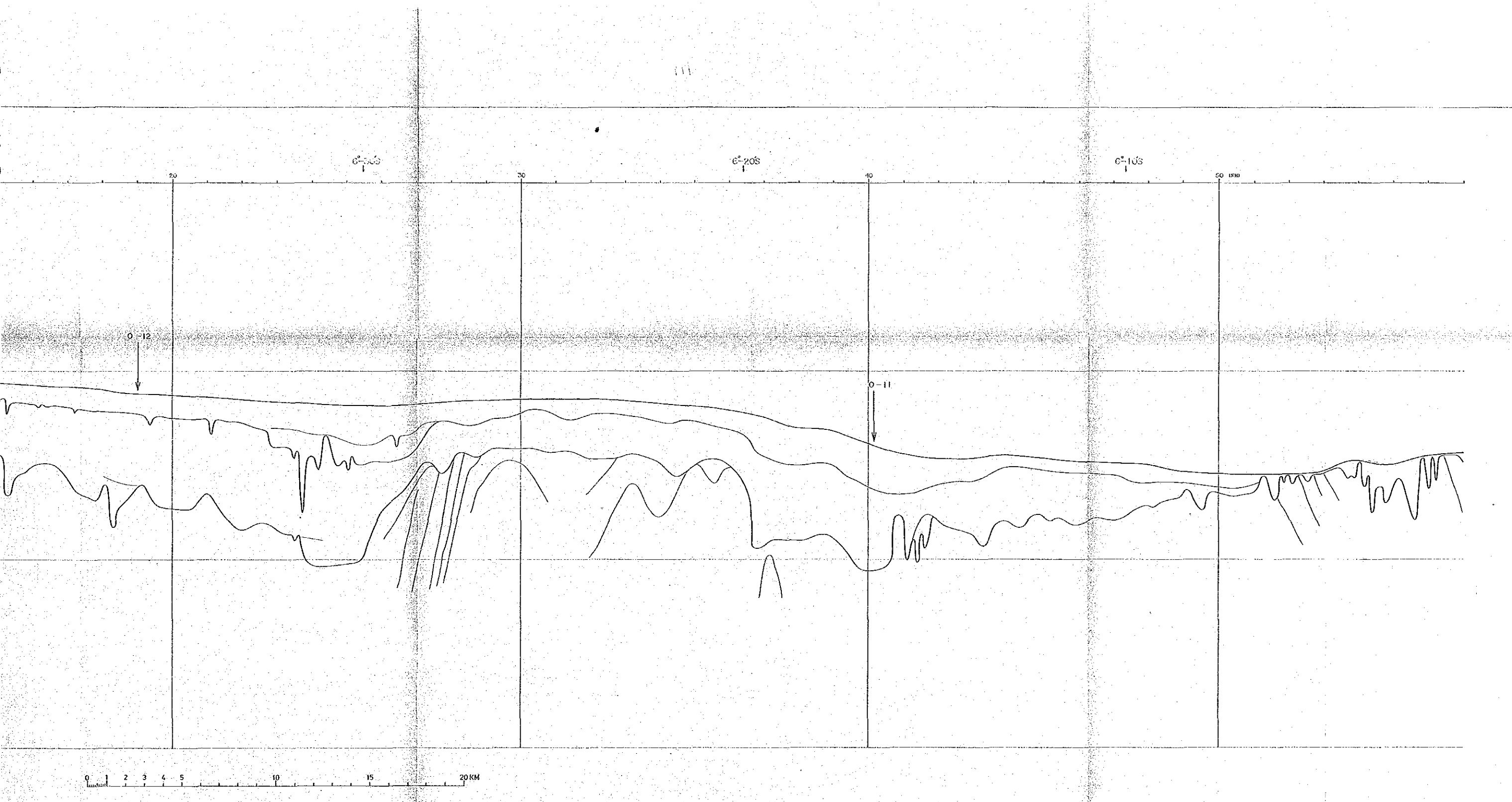


Figure 10 (1/4)

SUB-BOTTOM PROFILE ALONG THE PROPOSED CABLE ROUTE



SUB-BOTTOM PROFILE ALONG THE PROPOSED CABLE ROUTE

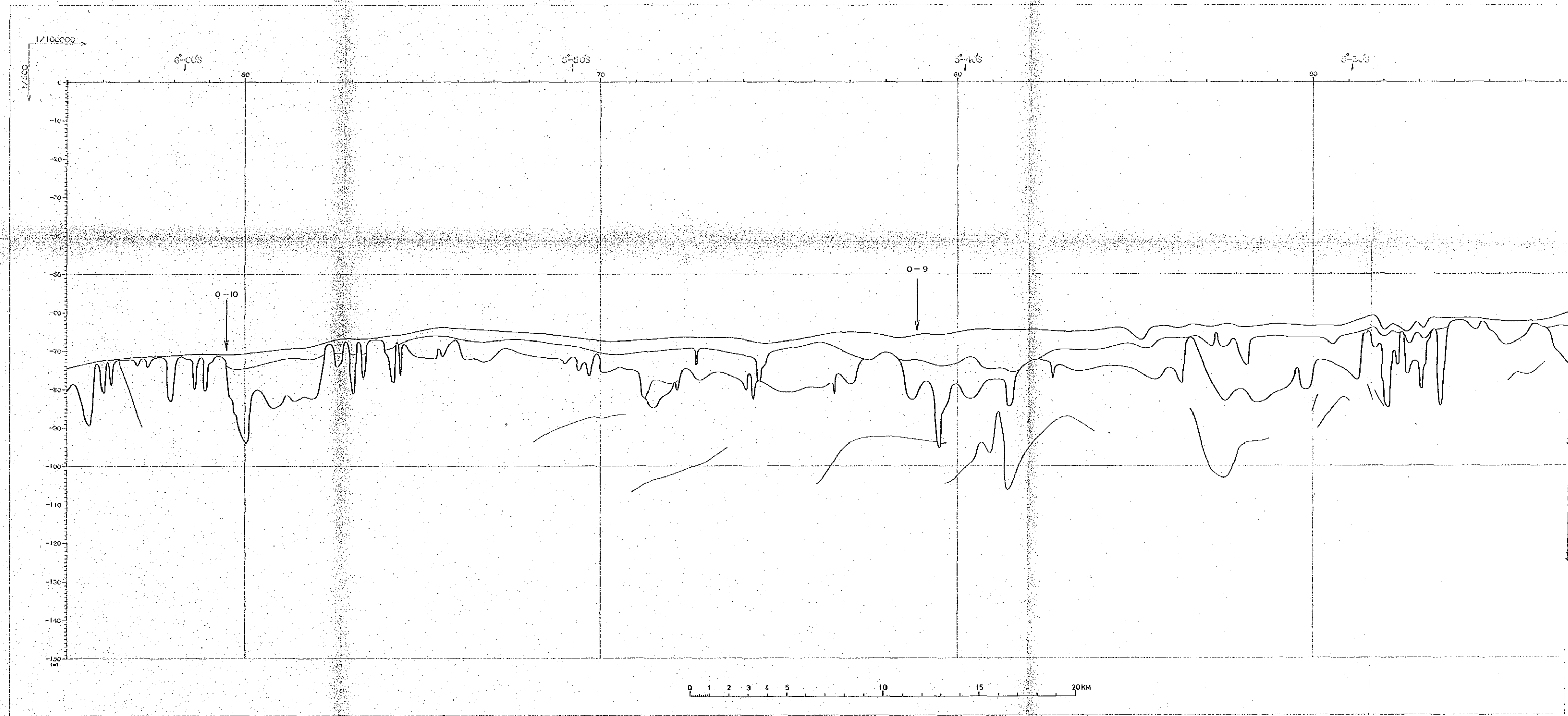
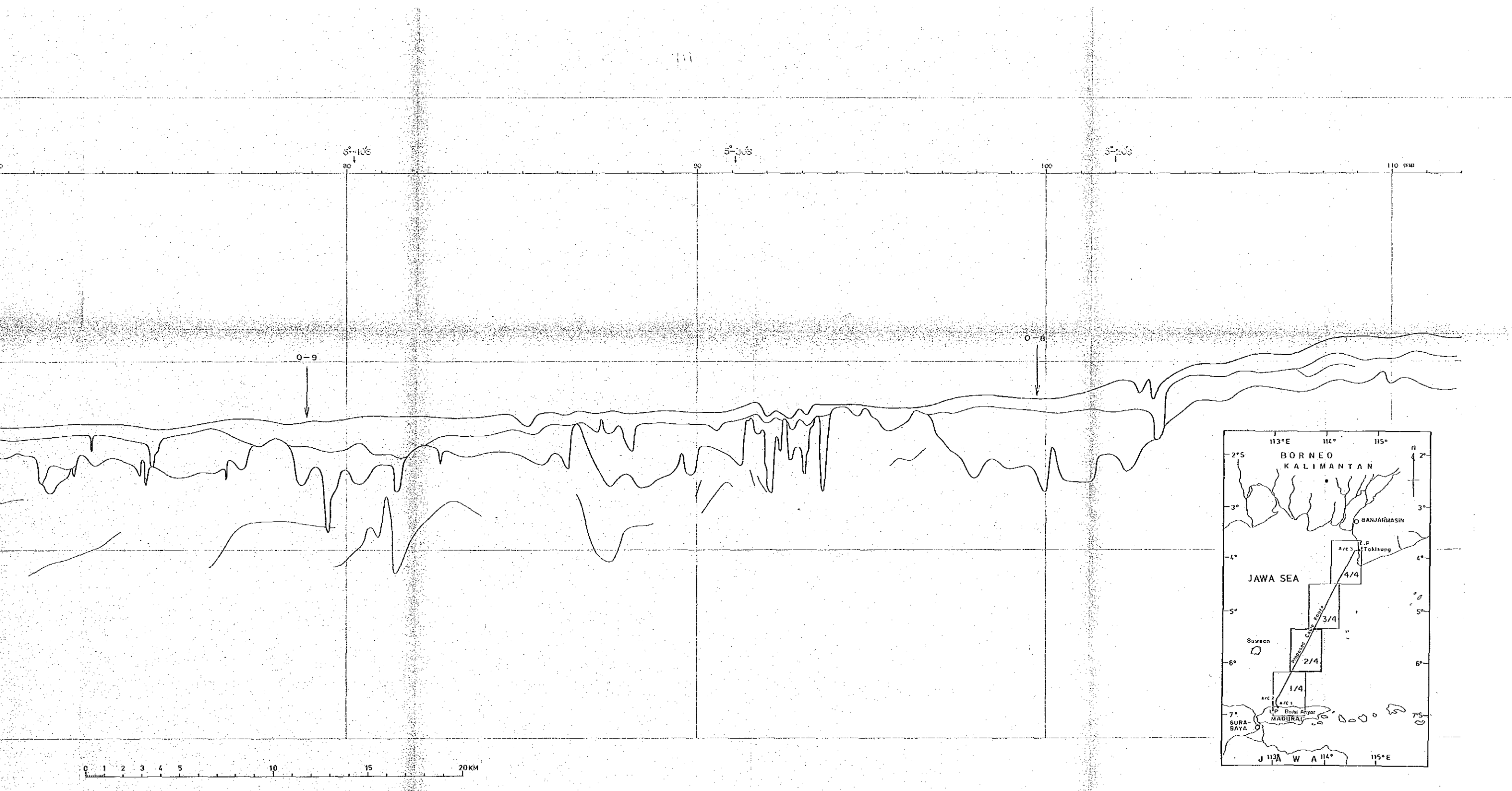


Figure 10 (2/4)

SUB-BOTTOM PROFILE ALONG THE PROPOSED CABLE ROUTE



SUB-BOTTOM PROFILE ALONG THE PROPOSED CABLE ROUTE

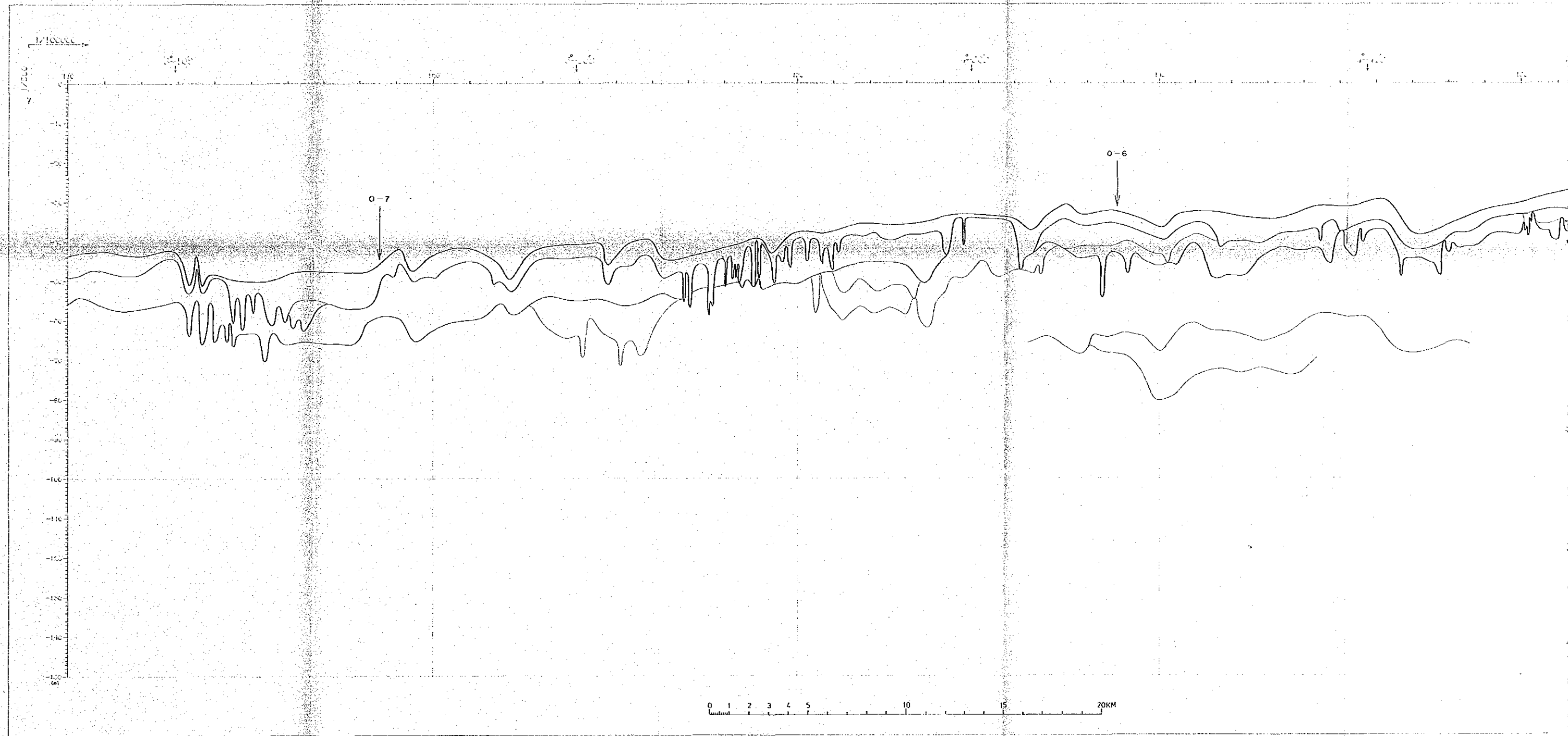
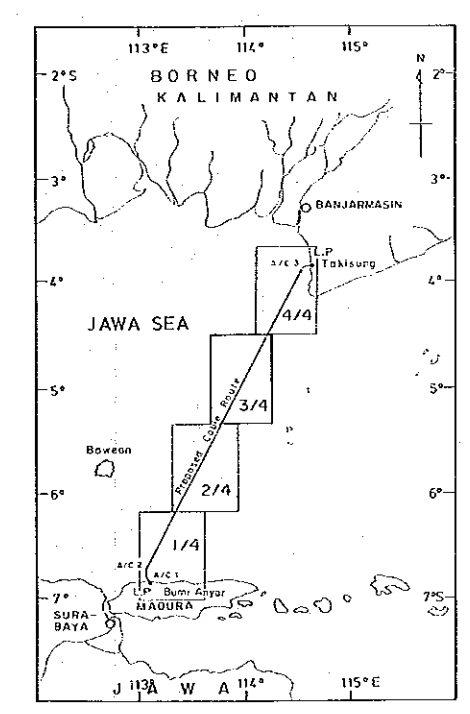
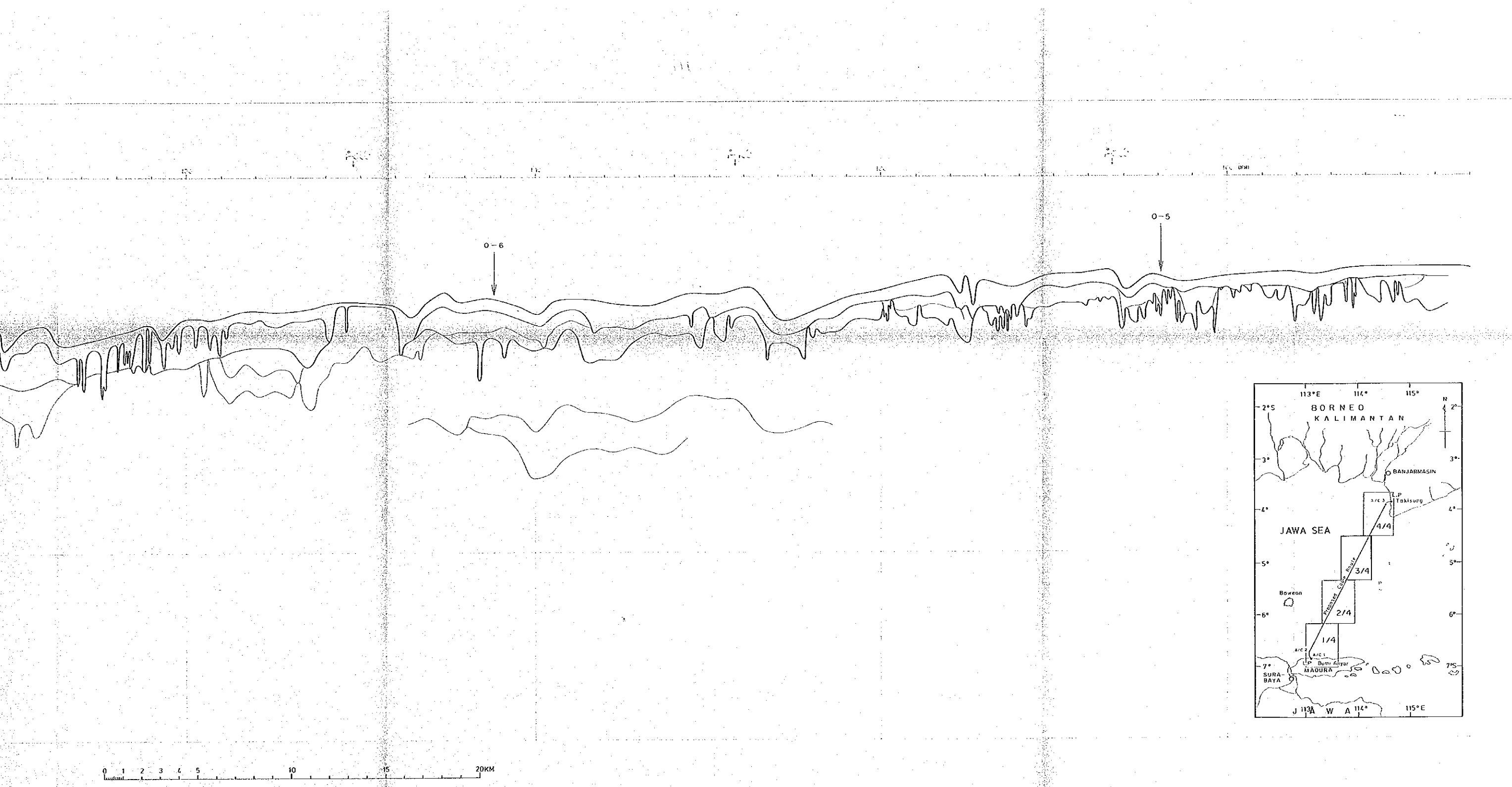


Figure 10 (3/4)

SUB-BOTTOM PROFILE ALONG THE PROPOSED CABLE ROUTE



SUB-BOTTOM PROFILE ALONG THE PROPOSED CABLE ROUTE

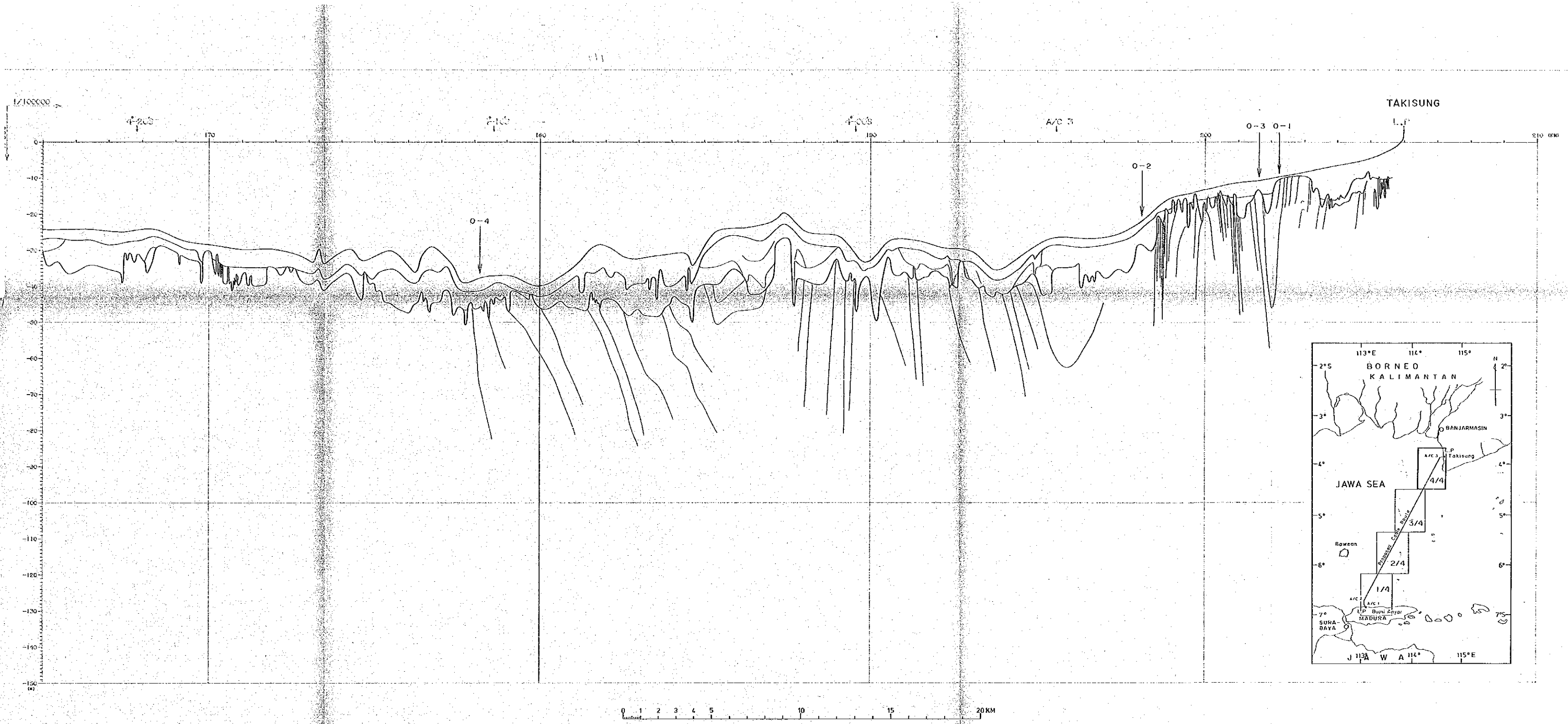
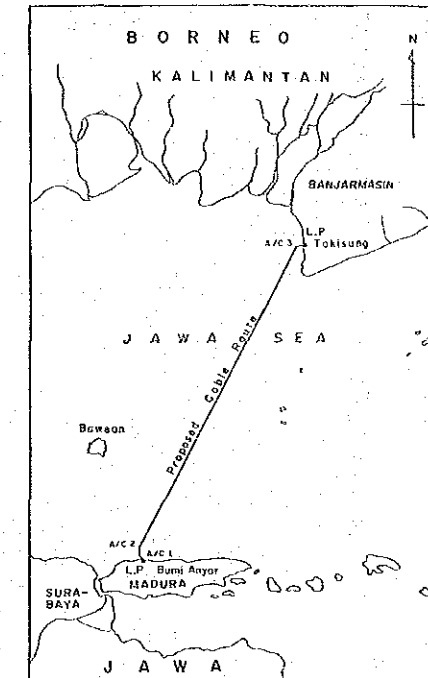
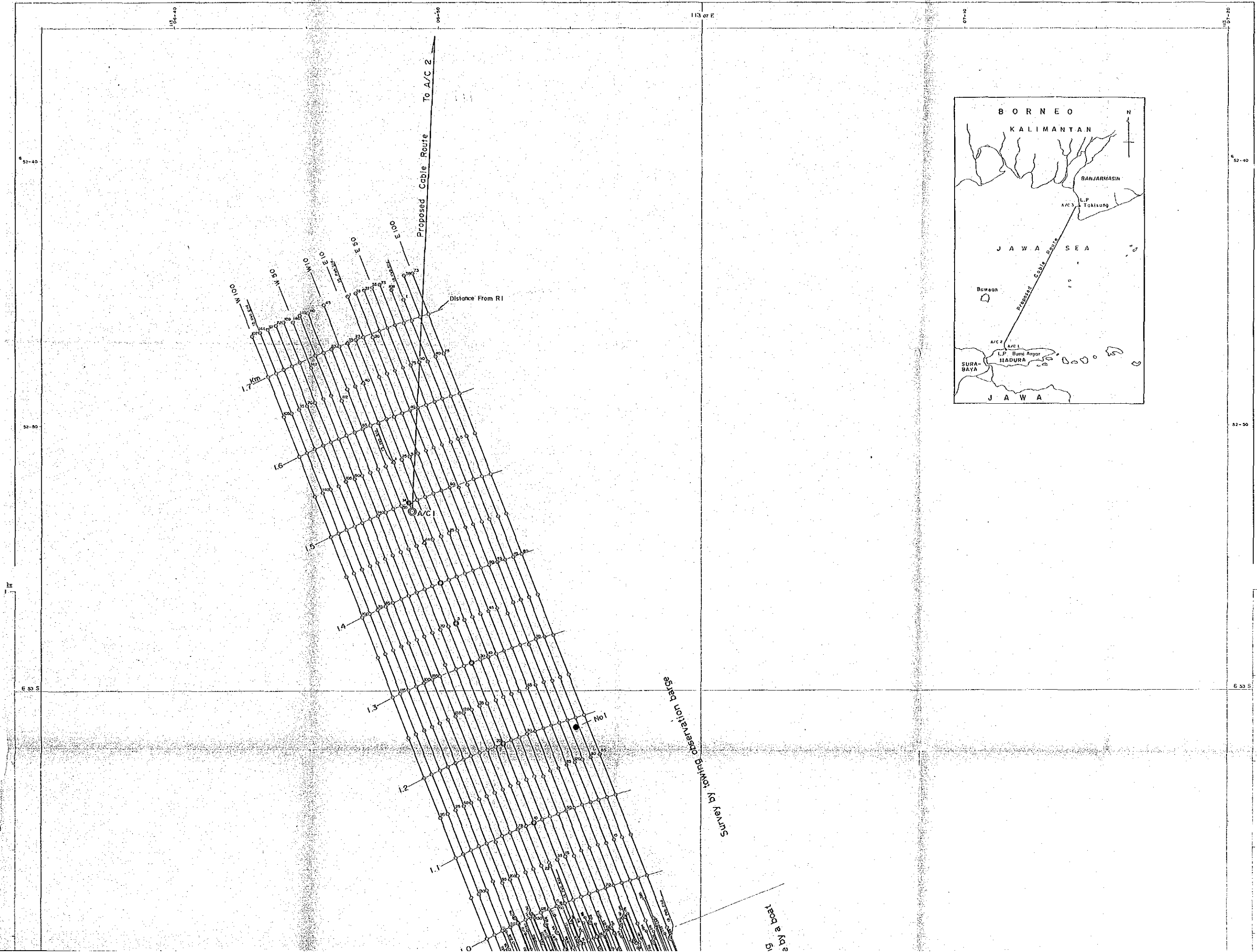


Figure 10 (4/4)

SUB-BOTTOM PROFILE ALONG THE PROPOSED CABLE ROUTE

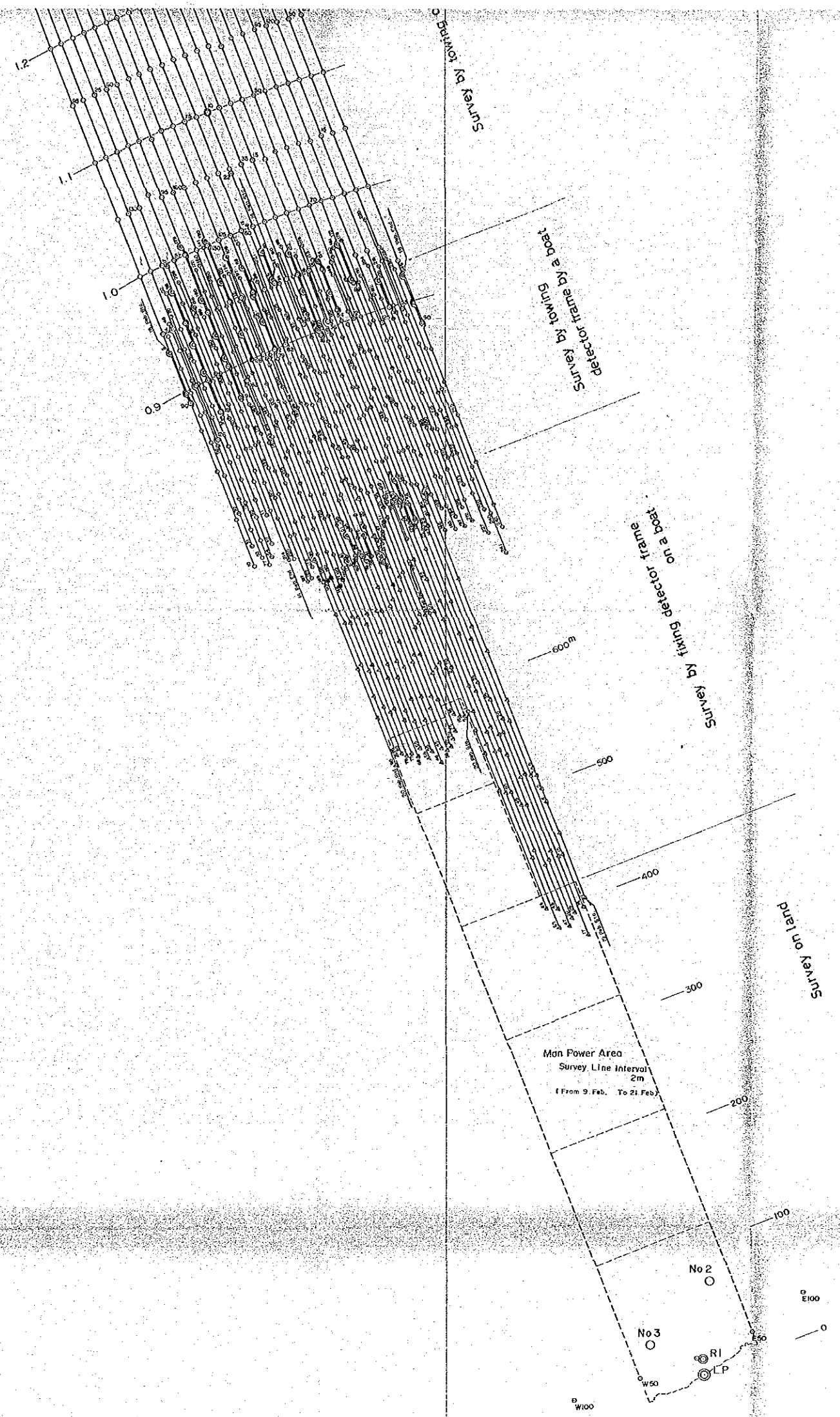


LEGEND

Points of magnetic anomaly

● Quantity of magnetic charge, above 25 gauss-cm²

○ Quantity of magnetic charge, 10~24 gauss-cm²



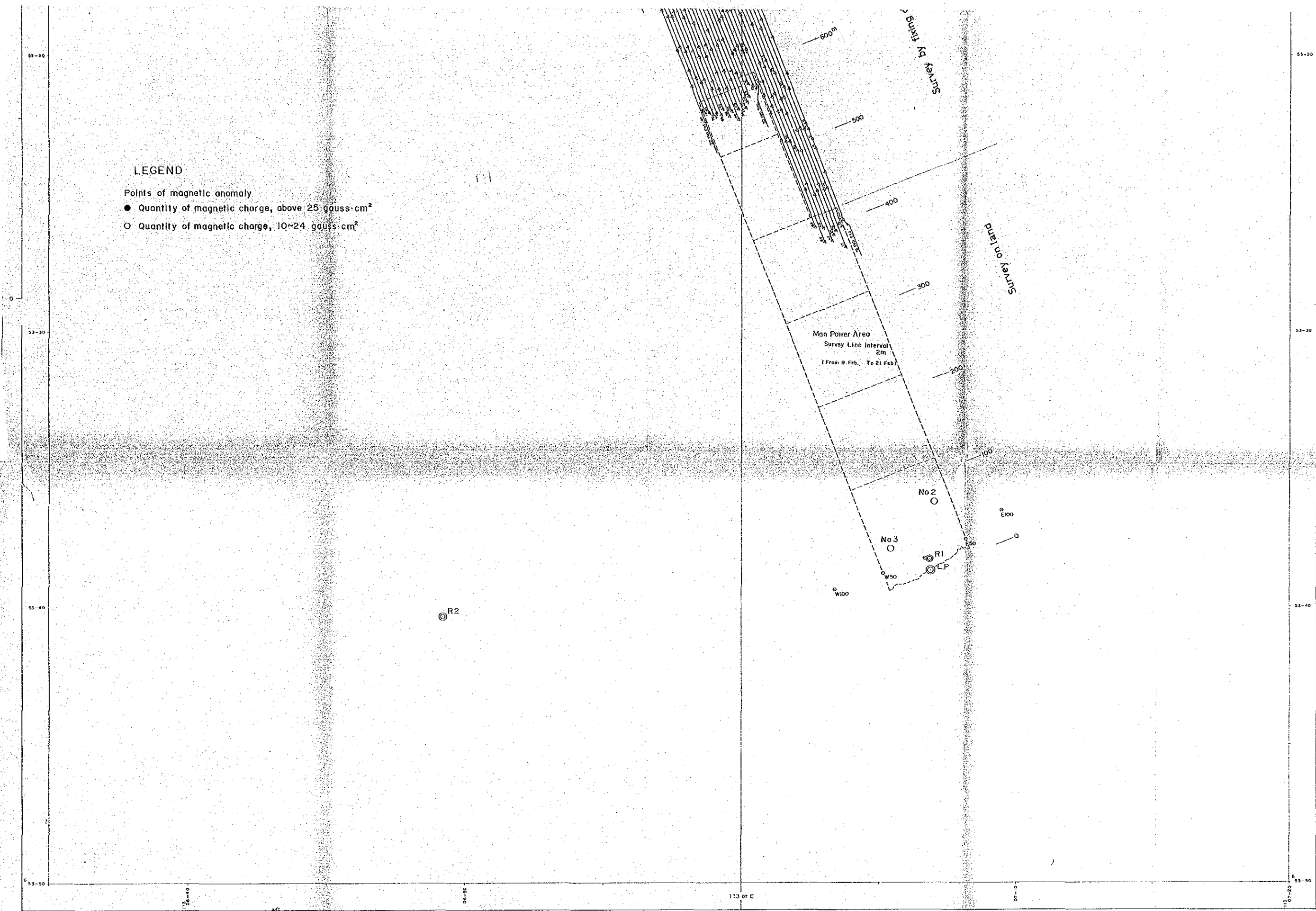


Figure 11

MAGNETIC SURVEY'S BOAT TRACKS
AND MAGNETIC ANOMALOUS POINTS (BUMI ANYAR)

Mercator's Projection

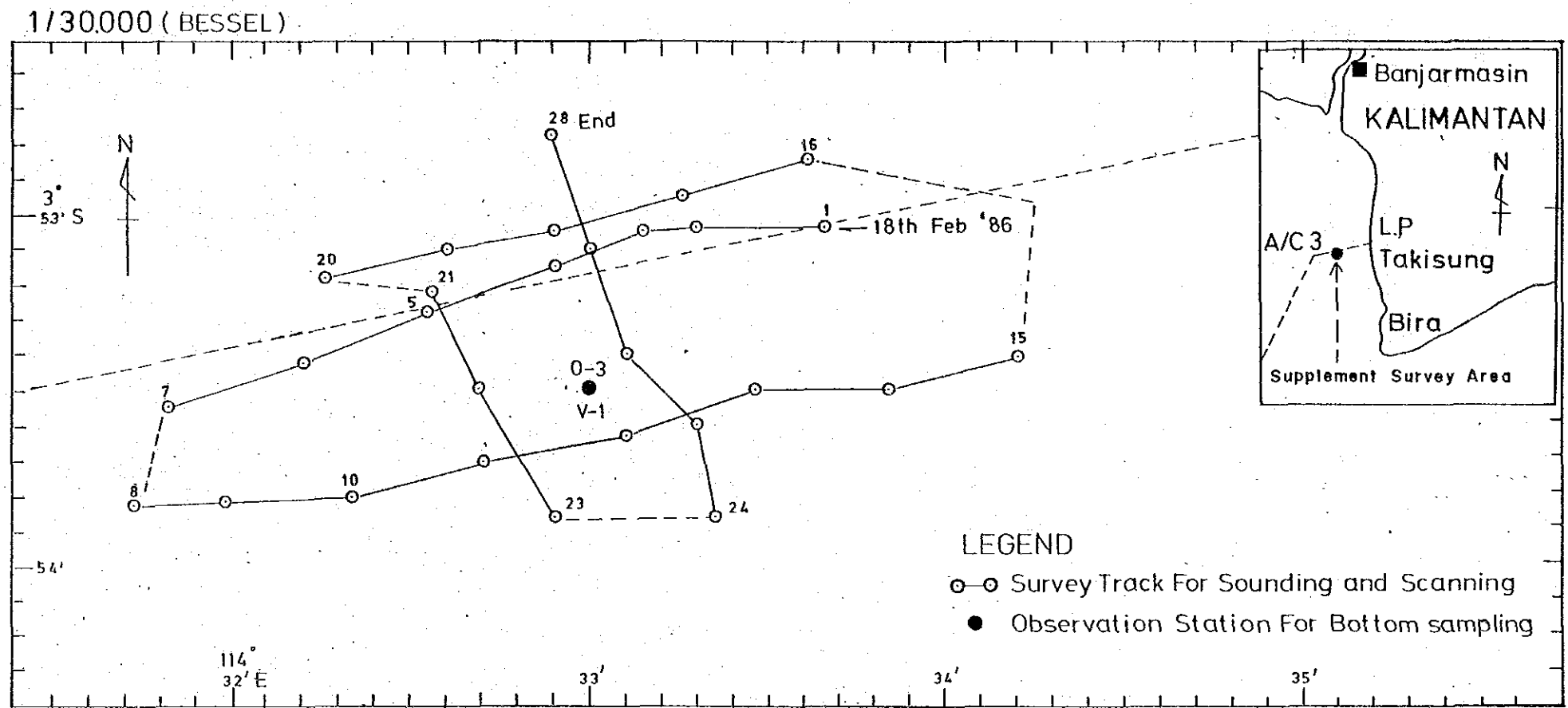


Figure 12

SUPPLEMENT SURVEY TRACKS
(7Km OFF TAKISUNG SHORE LINE)

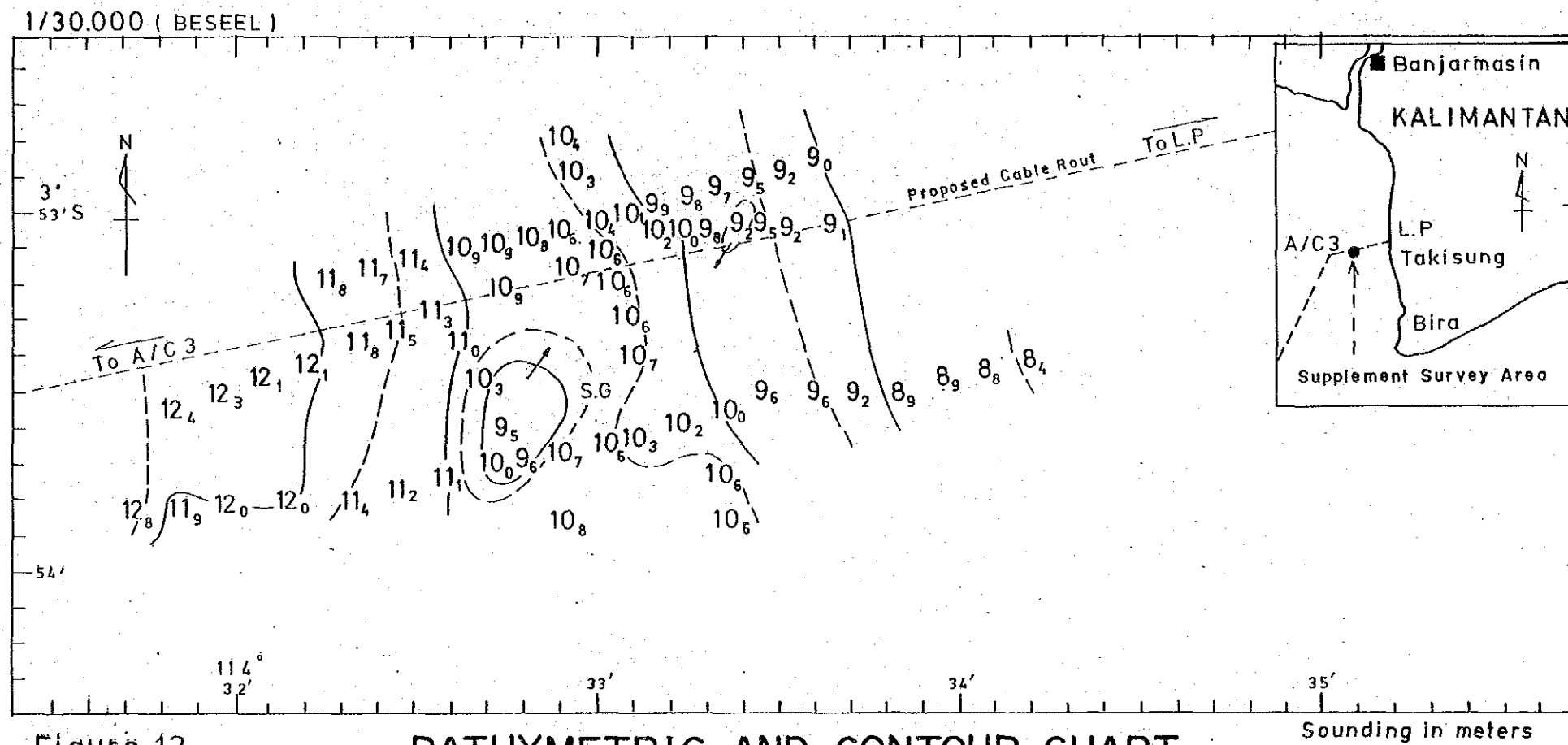


Figure 13

BATHYMETRIC AND CONTOUR CHART
SUPPLEMENT SURVEY
 (7Km OFF TAKISUNG SHORE LINE)