

インドネシア共和国
スラバヤーバンジャルマシン
海底ケーブル建設計画

調査報告書

第四分冊

— 図表類 —

昭和61年8月

国際協力事業団

JICA LIBRARY



1034406[7]

インドネシア共和国
スラバヤ—バンジャルマシン
海底ケーブル建設計画

調査報告書

第四分冊

— 図 表 類 —

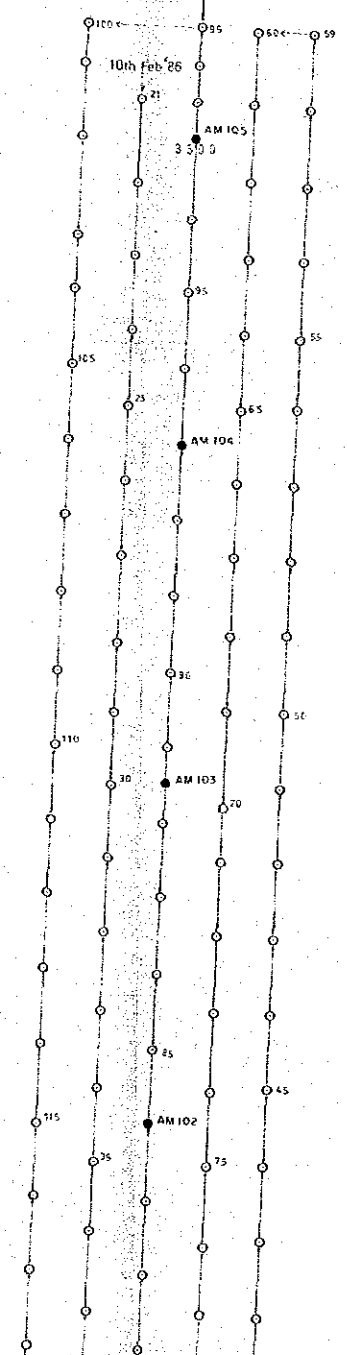
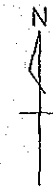
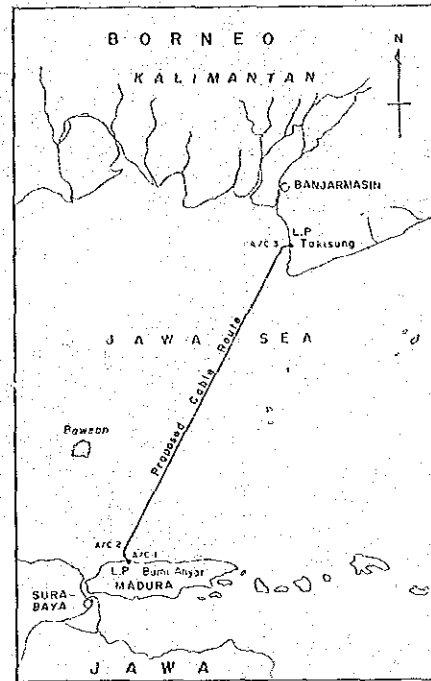
昭和61年8月

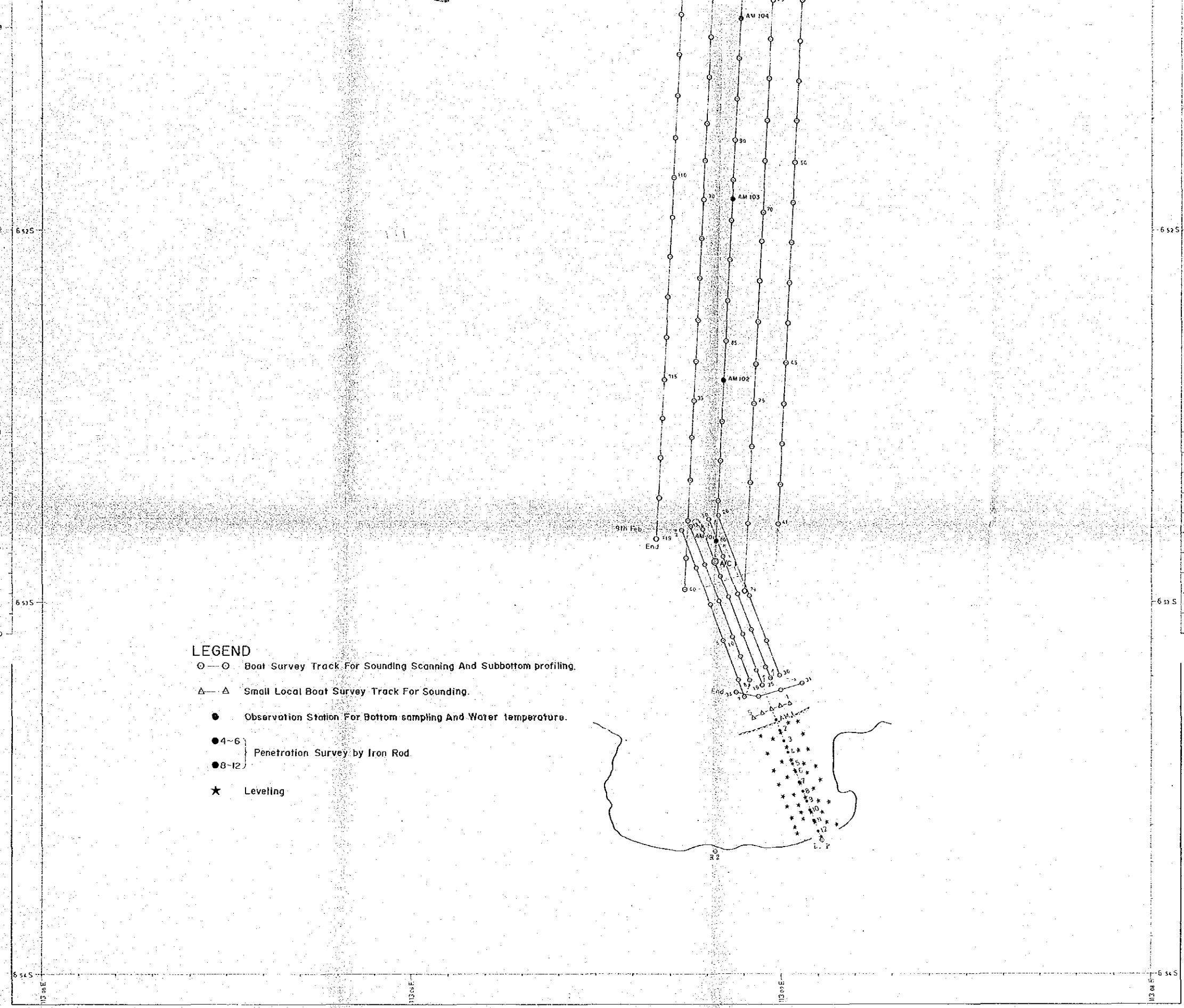
国際協力事業団

国際協力事業団	
受入 月日 '86.10.21	108
	64.7
登録No. 15516	SDS

Contents of Chart

- Figure 1. COASTAL SURVEY TRACKS (BUMI ANYAR)
- Figure 2. BATHYMETRIC AND CONTOUR CHART (BUMI ANYAR)
- Figure 3. BOTTOM PROFILE AND SUB-BOTTOM LAYERS (BUMI ANYAR)
- Figure 4. COASTAL SURVEY TRACKS (TAKISUNG)
- Figure 5. BATHYMETRIC AND CONTOUR CHART (TAKISUNG)
- Figure 6. BOTTOM PROFILE AND SUB-BOTTOM LAYERS (TAKISUNG)
- Figure 7. SURVEY TRACKS (OFFSHORE AREA)
(1/4-4/4)
- Figure 8. BATHYMETRIC CHART (OFFSHORE AREA)
(1/4-4/4)
- Figure 9. BOTTOM PROFILE ALONG THE PROPOSED CABLE ROUTE
(1/4-4/4)
- Figure 10. SUB-BOTTOM PROFILE ALONG THE PROPOSED CABLE ROUTE
(1/4-4/4)
- Figure 11. MAGNETIC SURVEY'S BOAT TRACKS AND
MAGNETIC ANOMALOUS POINTS (BUMI ANYAR)
- Figure 12. SUPPLEMENT SURVEY TRACKS
(7 KM OFF TAKISUNG SHORE LINE)
- Figure 13. BATHYMETRIC AND CONTOUR CHART
SUPPLEMENT SURVEY (7 KM OFF TAKISUNG SHORE LINE)





LEGEND

- Boat Survey Track For Sounding Scanning And Subbottom profiling.
- △—△ Small Local Boat Survey Track For Sounding.
- Observation Station For Bottom sampling And Water temperature.
- 4~6 } Penetration Survey by Iron Rod
- 8~12 }
- ★ Leveling

Figure 1

COASTAL SURVEY TRACKS (BUMI ANYAR)

Mercator's Projection

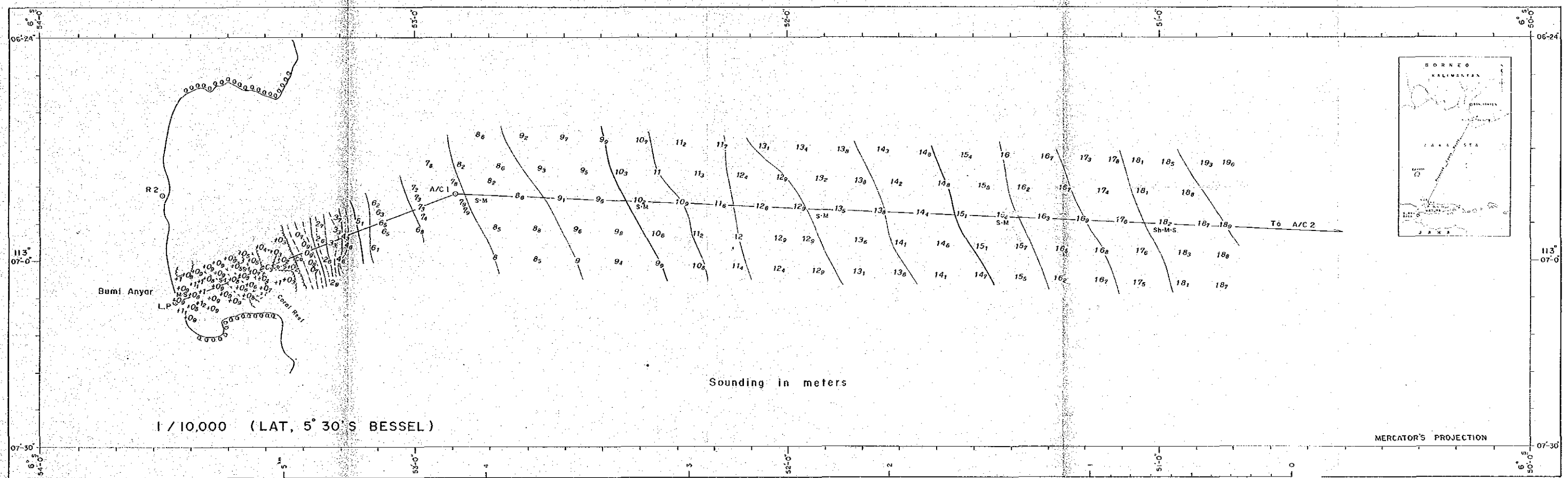


Figure 2

BATHYMETRIC AND CONTOUR CHART (BUMI ANYAR APPROACH)

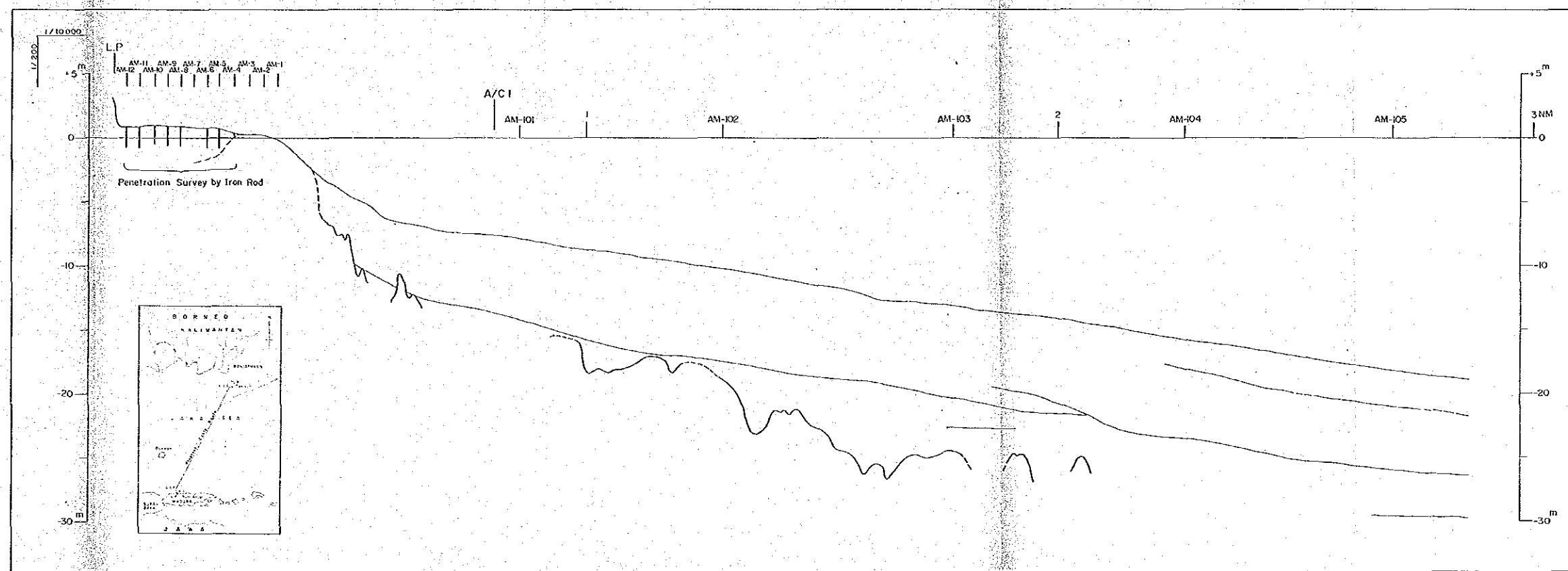
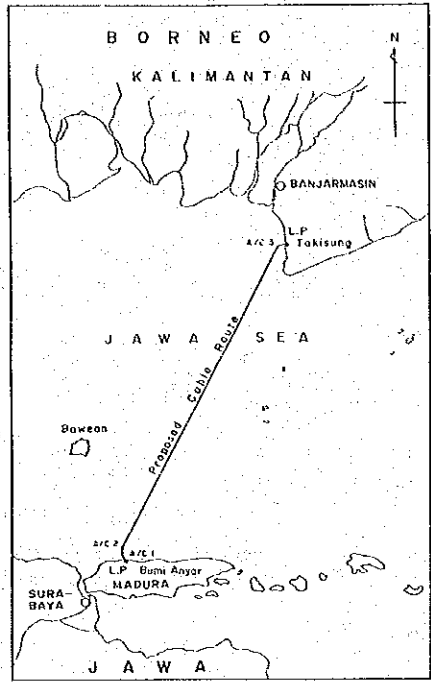


Figure 3


BOTTOM PROFILE AND SUB-BOTTOM LAYERS (BUMI ANYAR APPROACH)

51-05
52-0
53-0
0



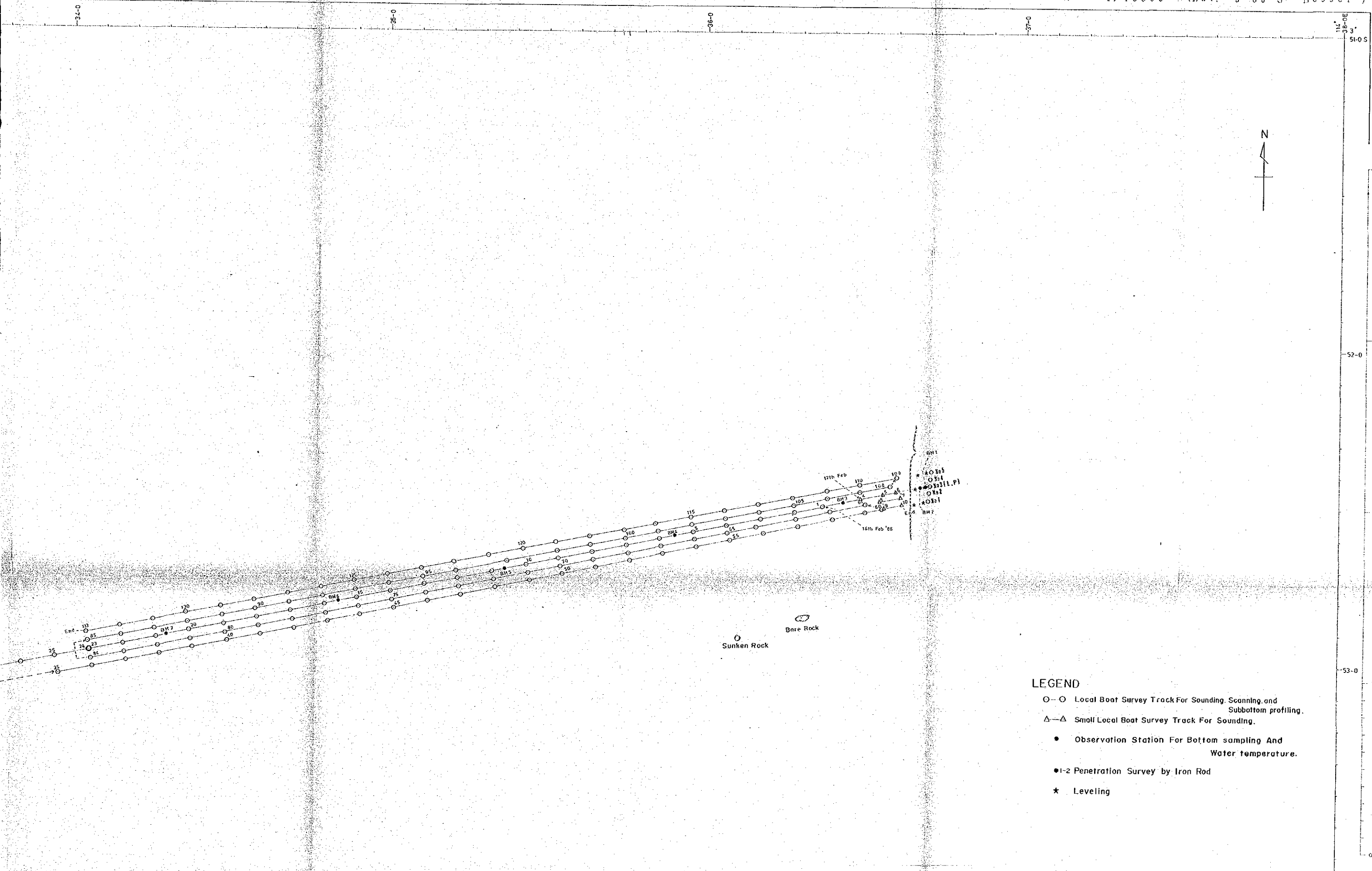
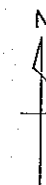
33-0 34-0 35-0 36-0

To A/C 3



Sunken Rock
Bare Rock

1/10000 (Lat. 5° 30' S. Bessel)



LEGEND

- Local Boat Survey Track For Sounding, Scanning, and Subbottom profiling.
- △—△ Small Local Boat Survey Track For Sounding.
- Observation Station For Bottom sampling And Water temperature.
- 2 Penetration Survey by Iron Rod
- ★ Leveling

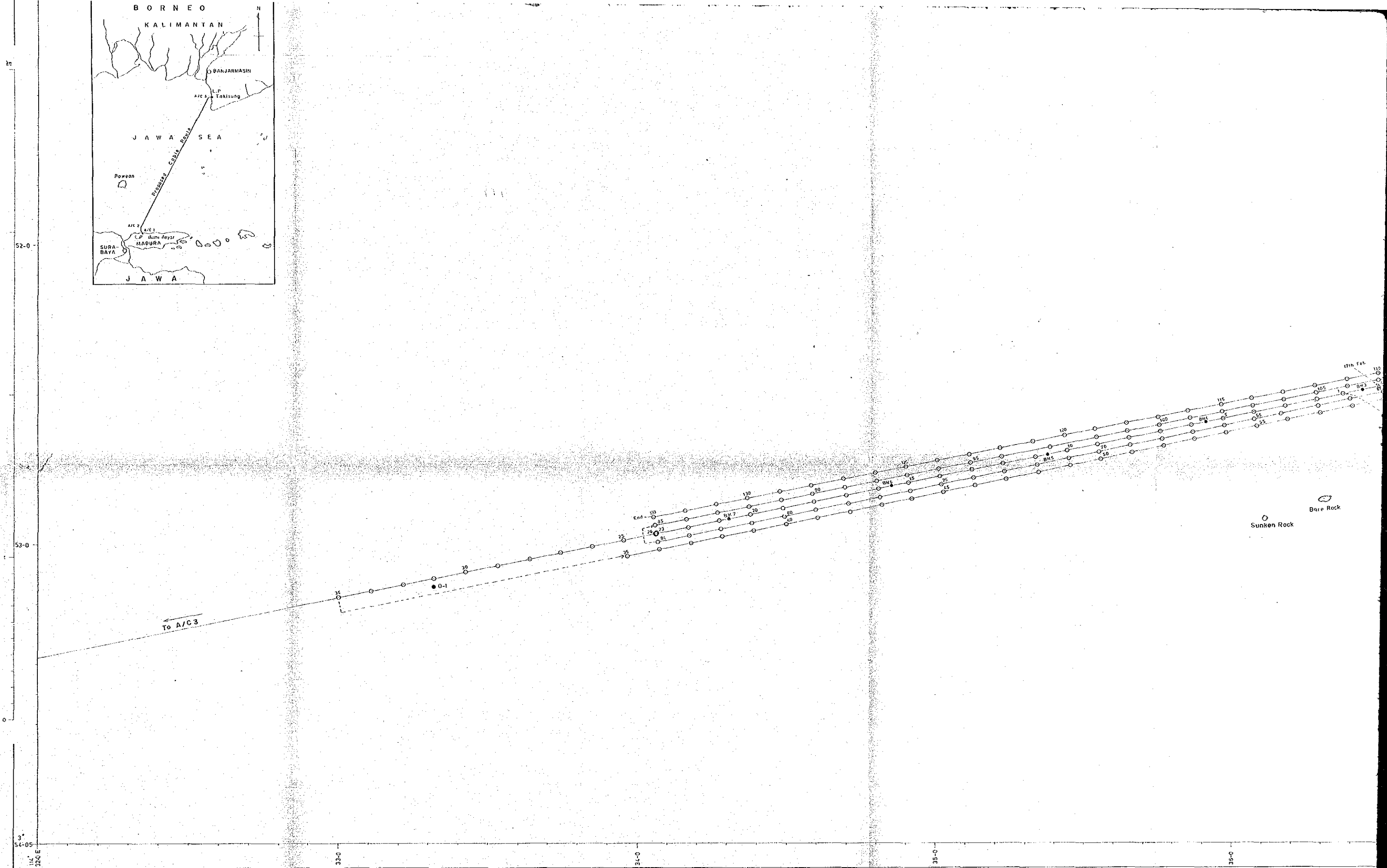
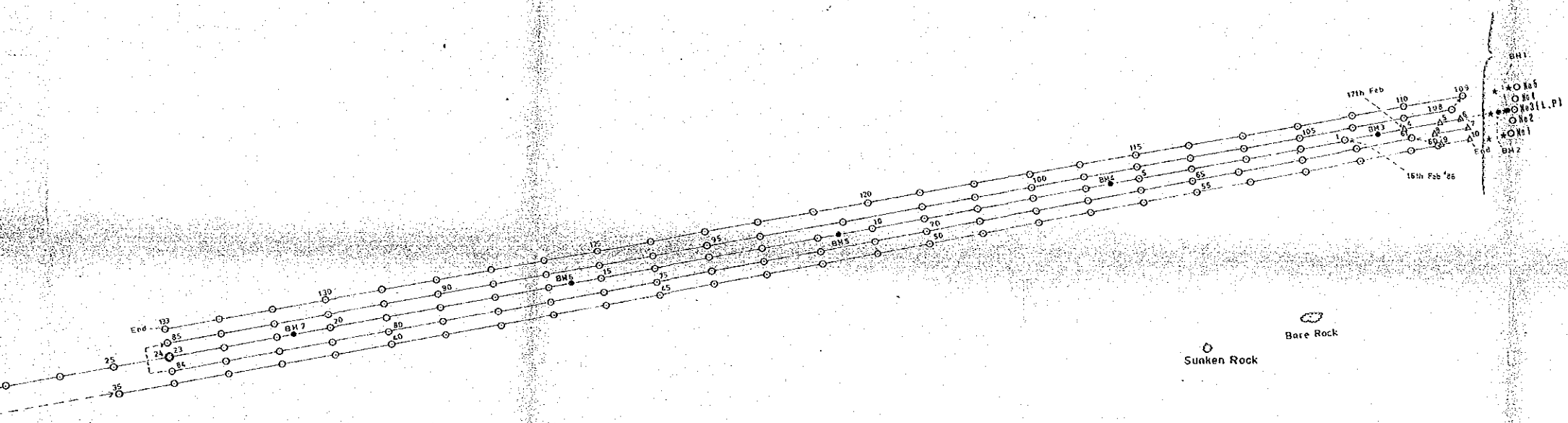


Figure 4

COASTAL SURVEY TRACKS (TAKISUNG)




LEGEND

- Local Boat Survey Track For Sounding, Scanning, and Subbottom profiling.
- △—△ Small Local Boat Survey Track For Sounding.
- Observation Station For Bottom sampling And Water temperature.
- 2 Penetration Survey by Iron Rod
- ★ Leveling

COASTAL SURVEY TRACKS (TAKISUNG)

Mercator's Projection



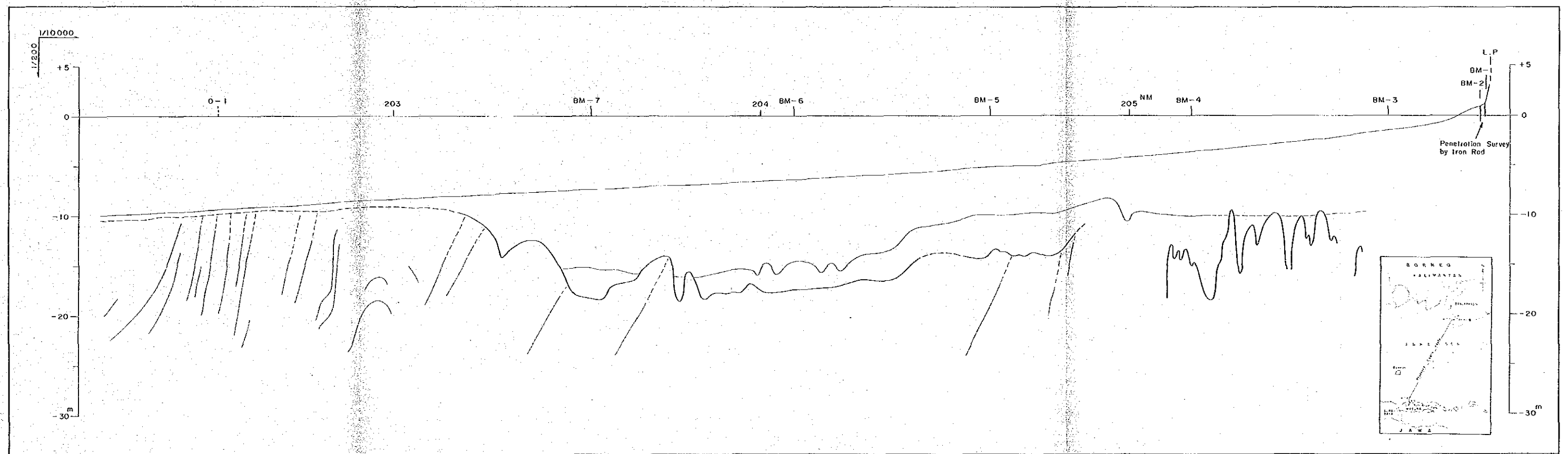
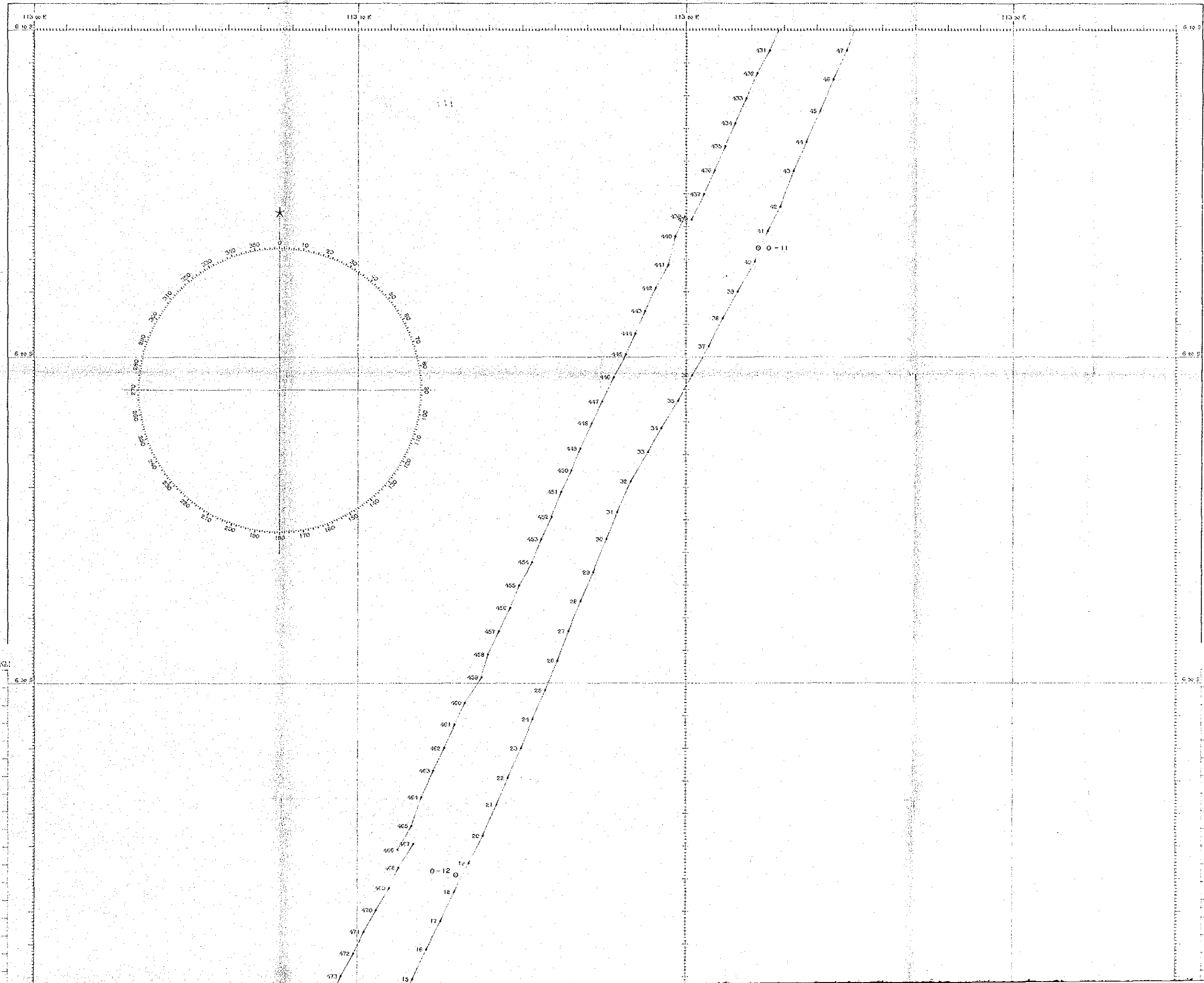


Figure 6

BOTTOM PROFILE AND SUB-BOTTOM LAYERS (TAKISUNG APPROACH)

1:100000 (LAT. 5°30'S BESSER.)



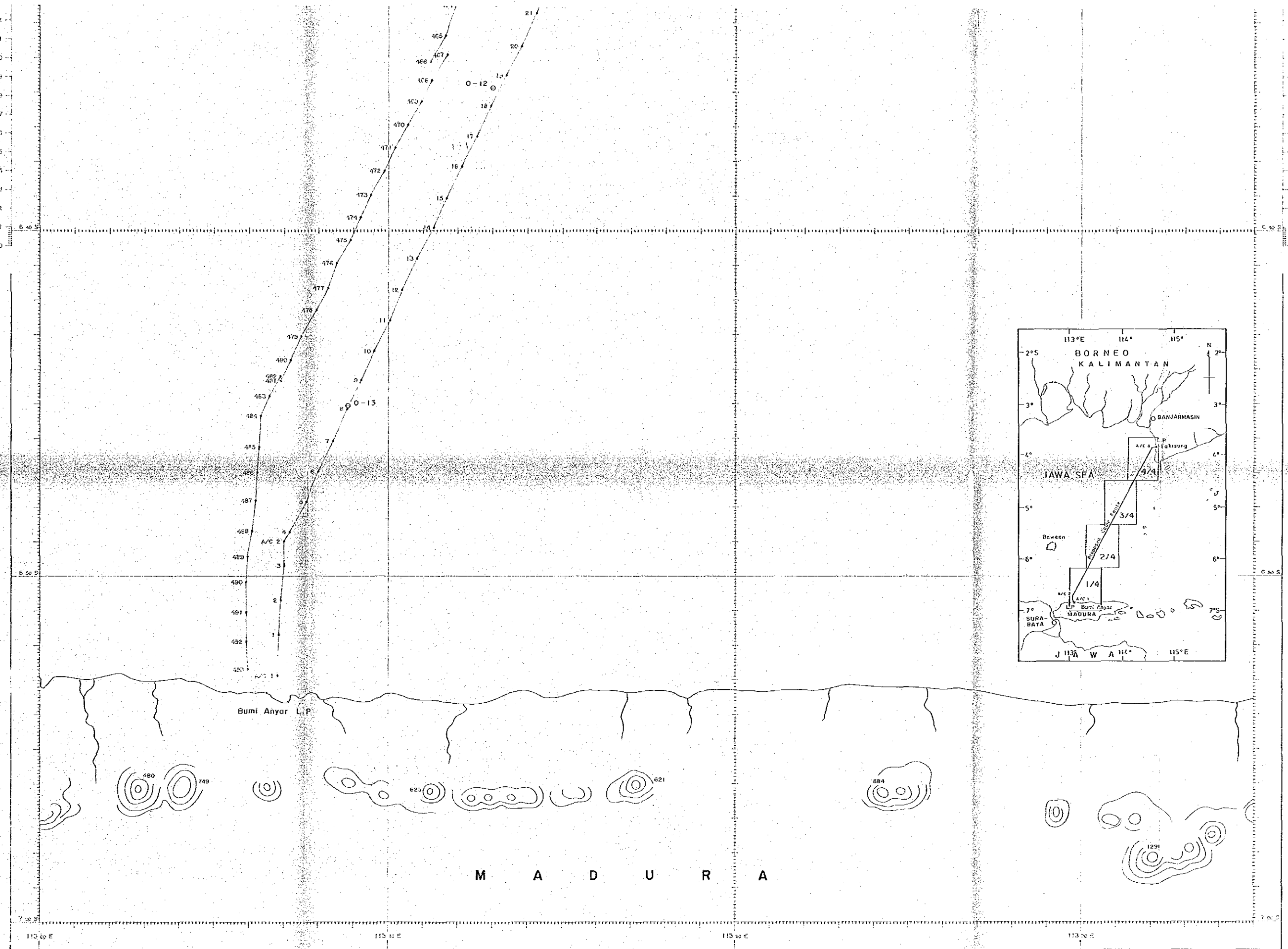
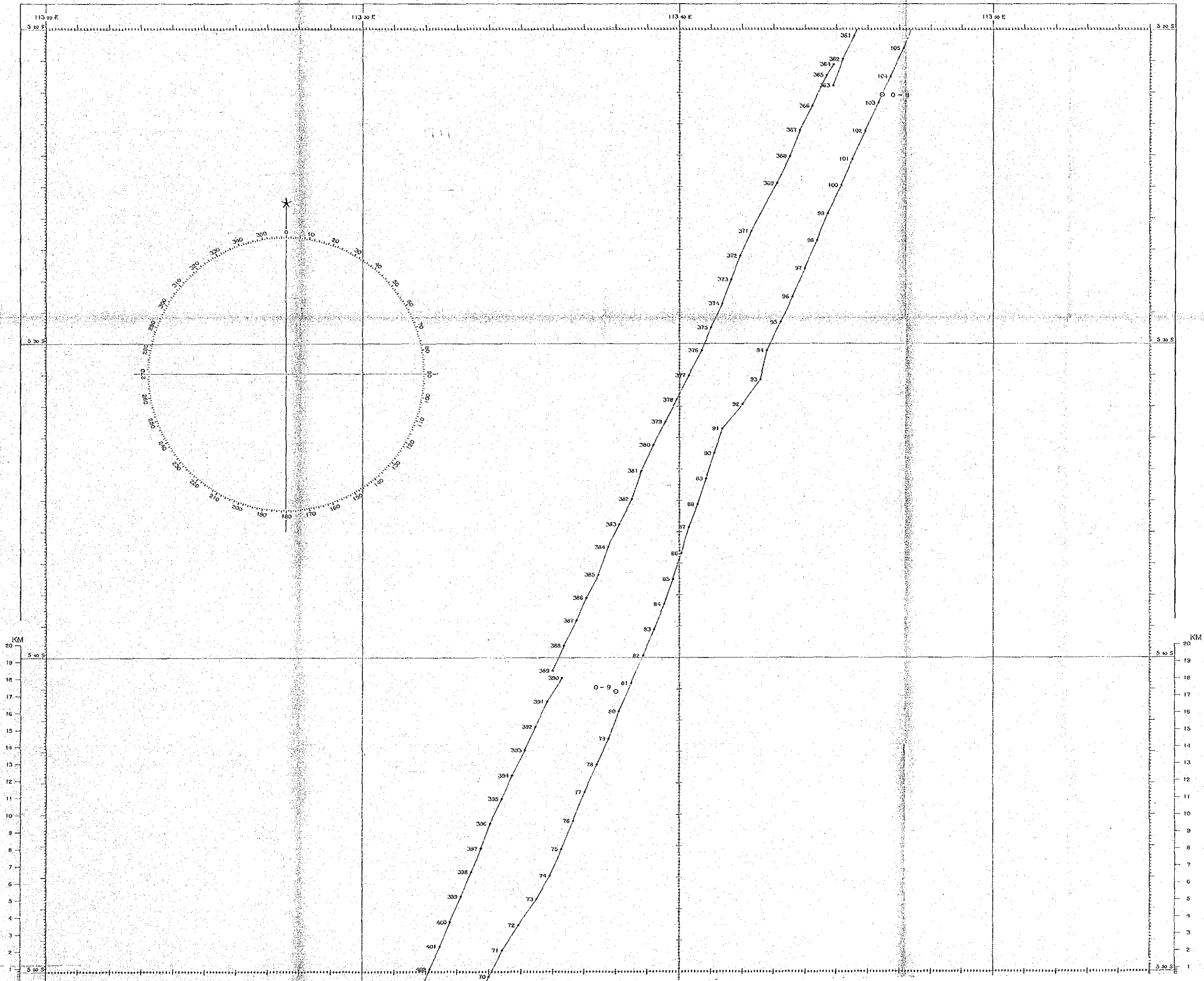


Figure 7 (1/4)

SURVEY TRACKS
(OFFSHORE AREA)

MERCATOR'S PROJECTION

1/100000 (LAT. 5° 30' S BESSEL)



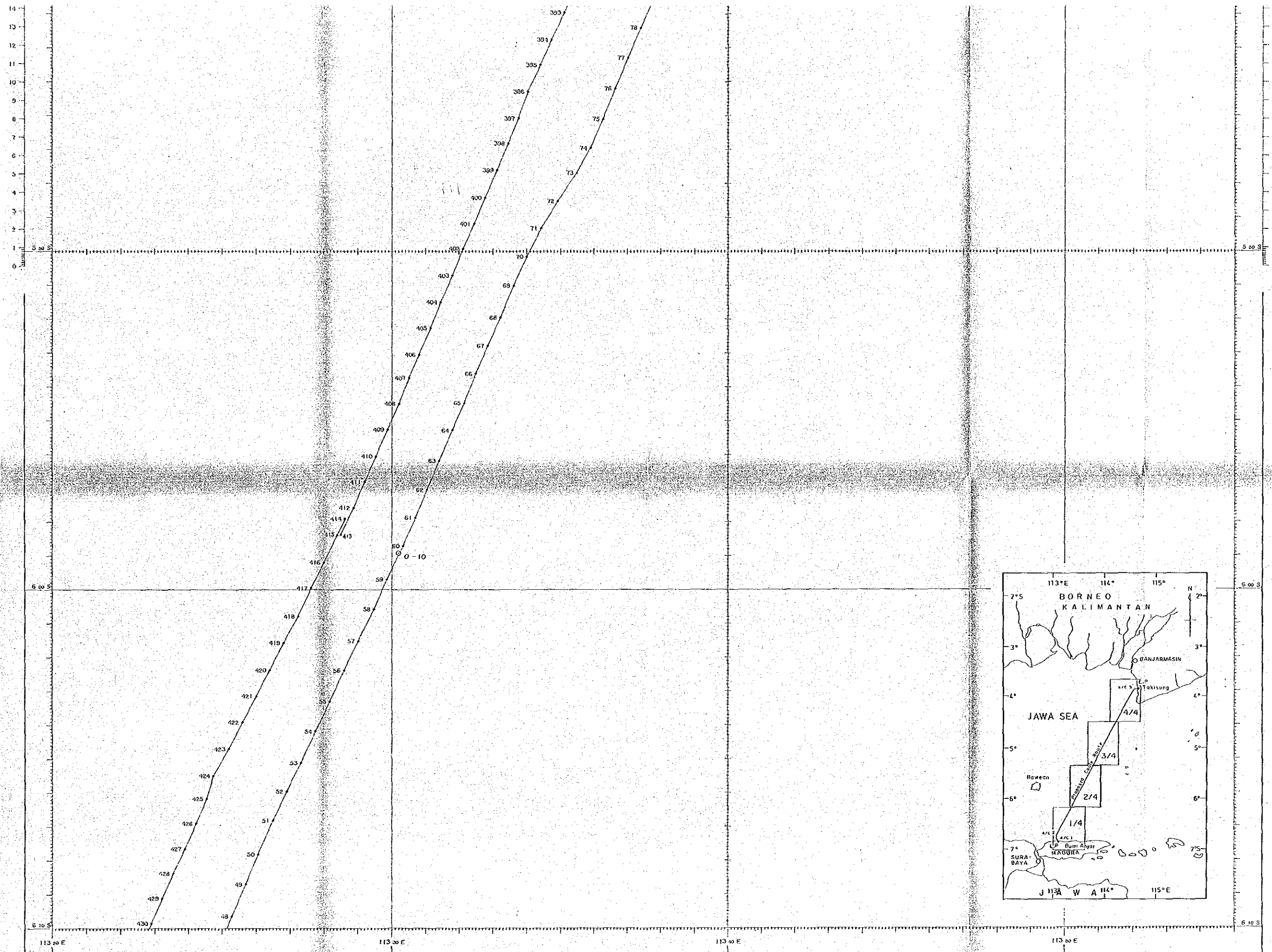
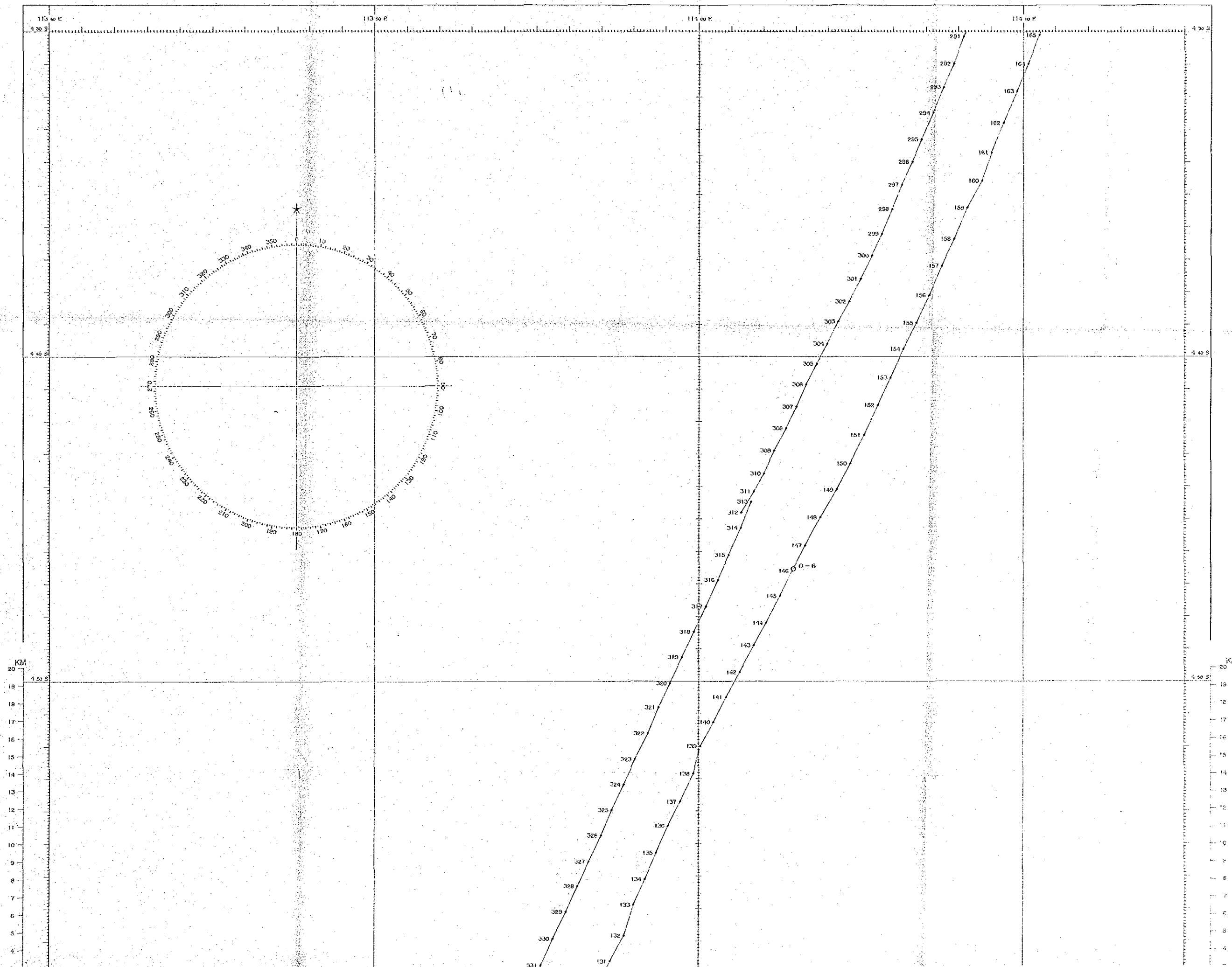


Figure 7 (2/4)

SURVEY TRACKS
(OFFSHORE AREA)

MERCATOR'S PROJECTION

1/100000 (LAT. 5° 30' S BESSEL)



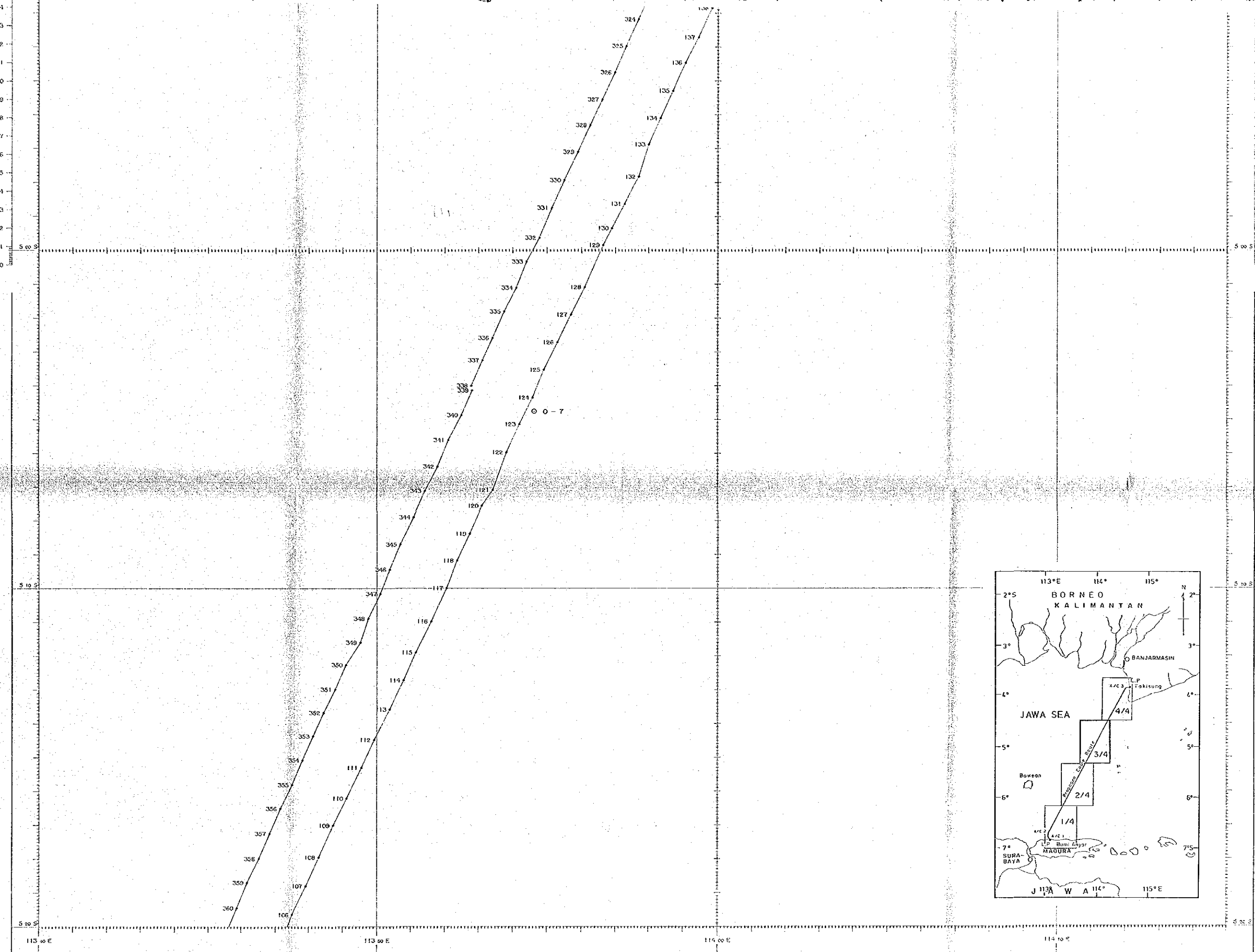
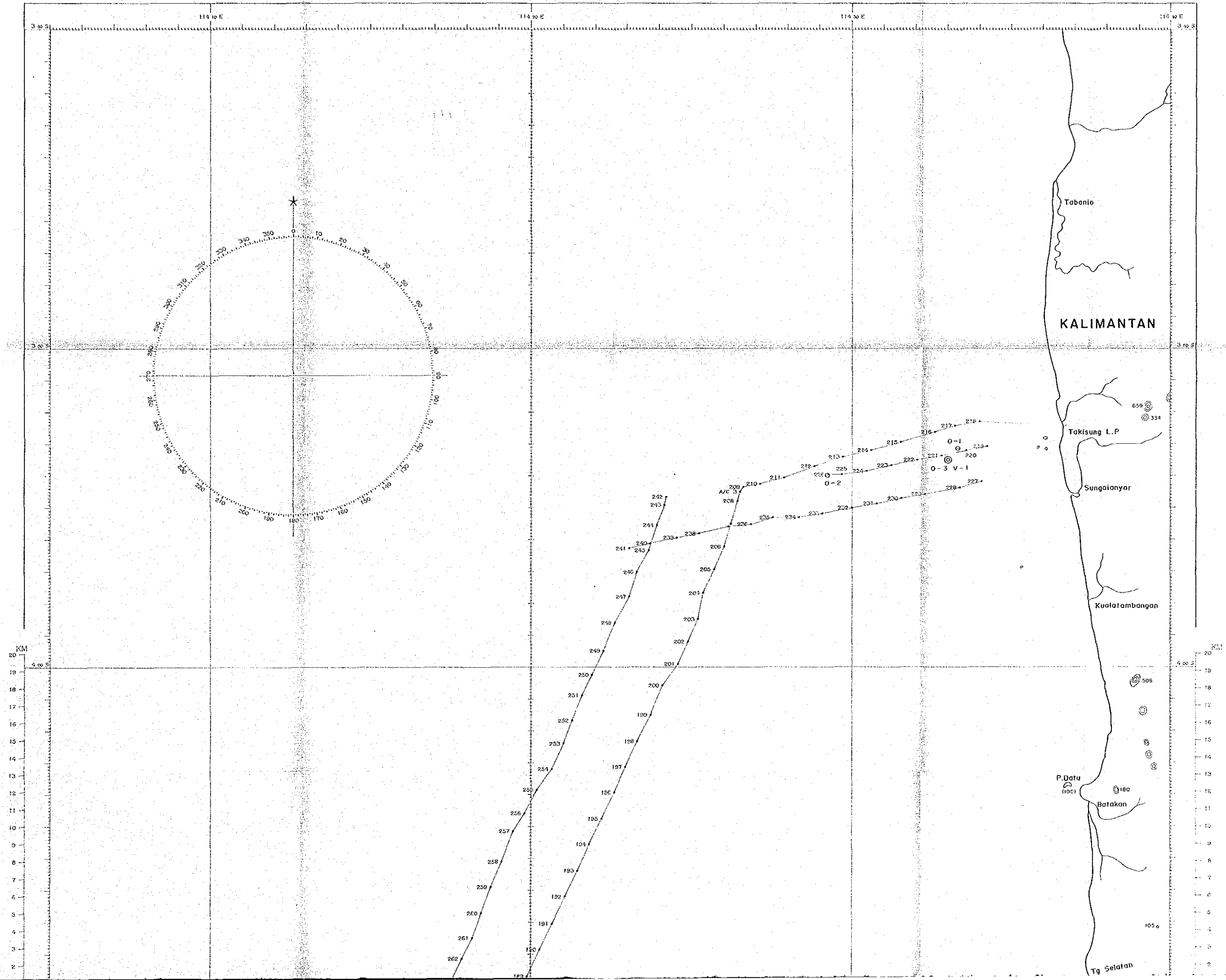


Figure 7 (3/4)

SURVEY TRACKS
(OFFSHORE AREA)

MERCATOR'S PROJECTION



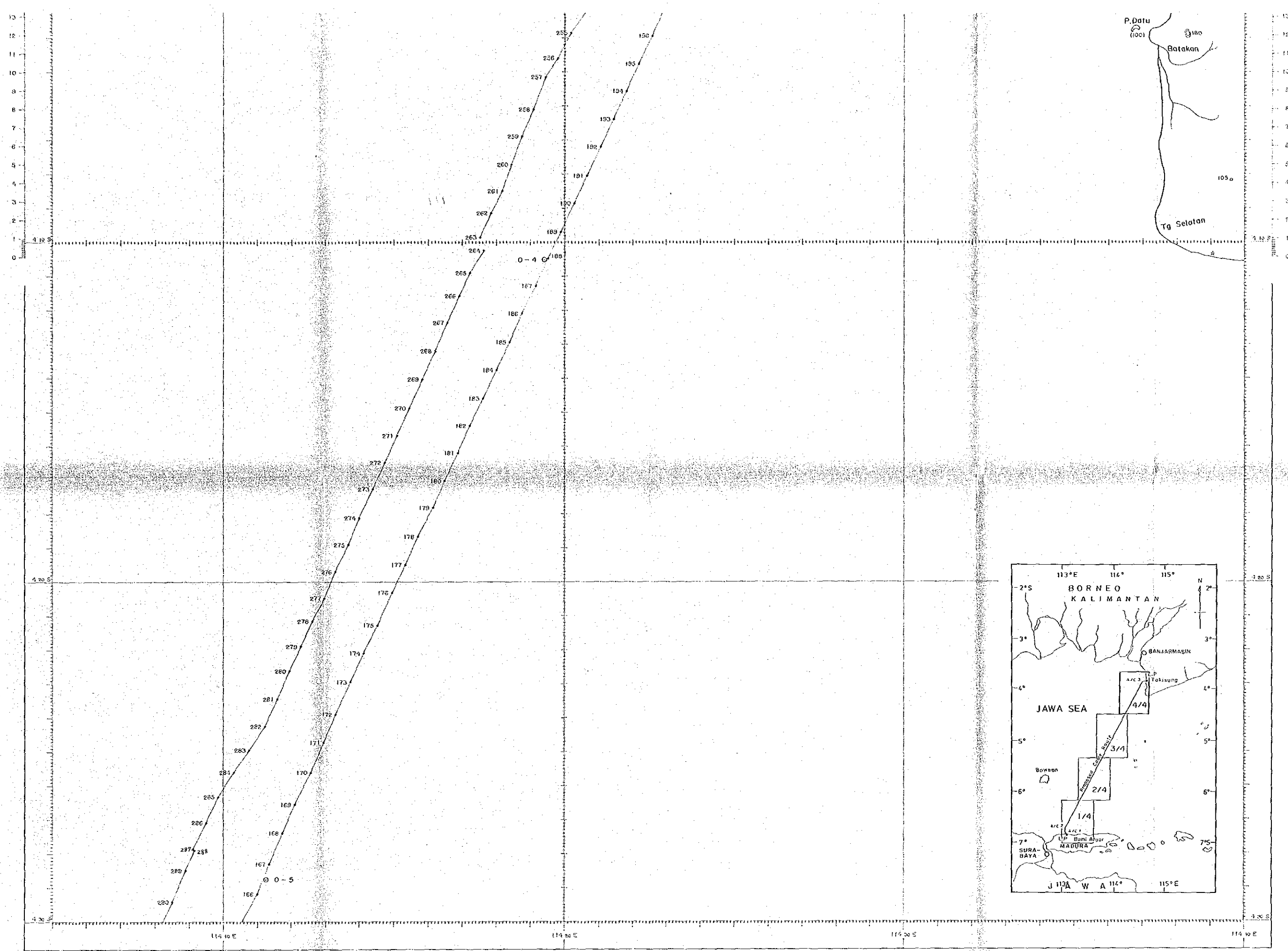
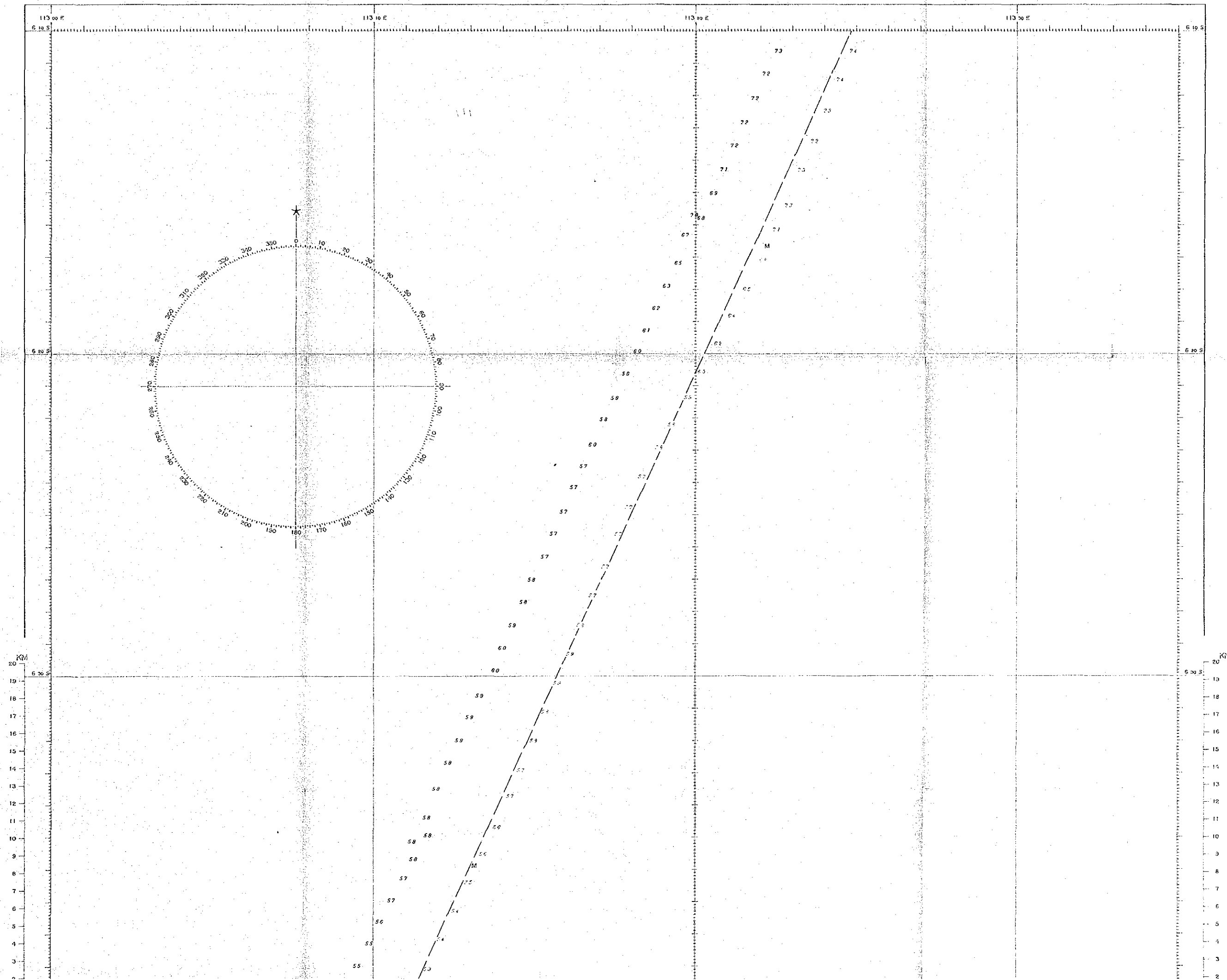


Figure 7 (4/4)

SURVEY TRACKS
(OFFSHORE AREA)

MERCATOR'S PROJECTION

1/100000 (LAT. 5° 30' S BESSEL)



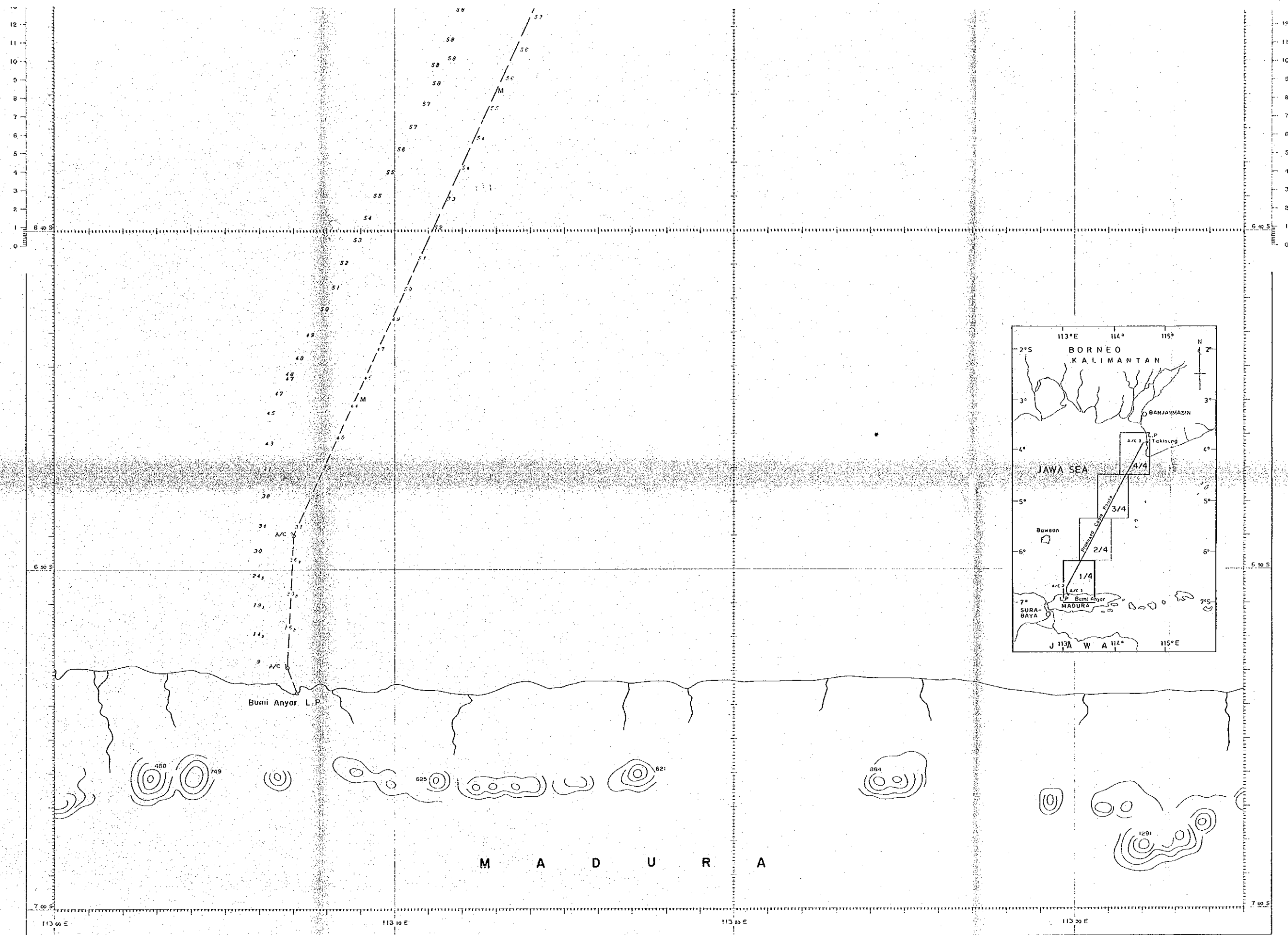
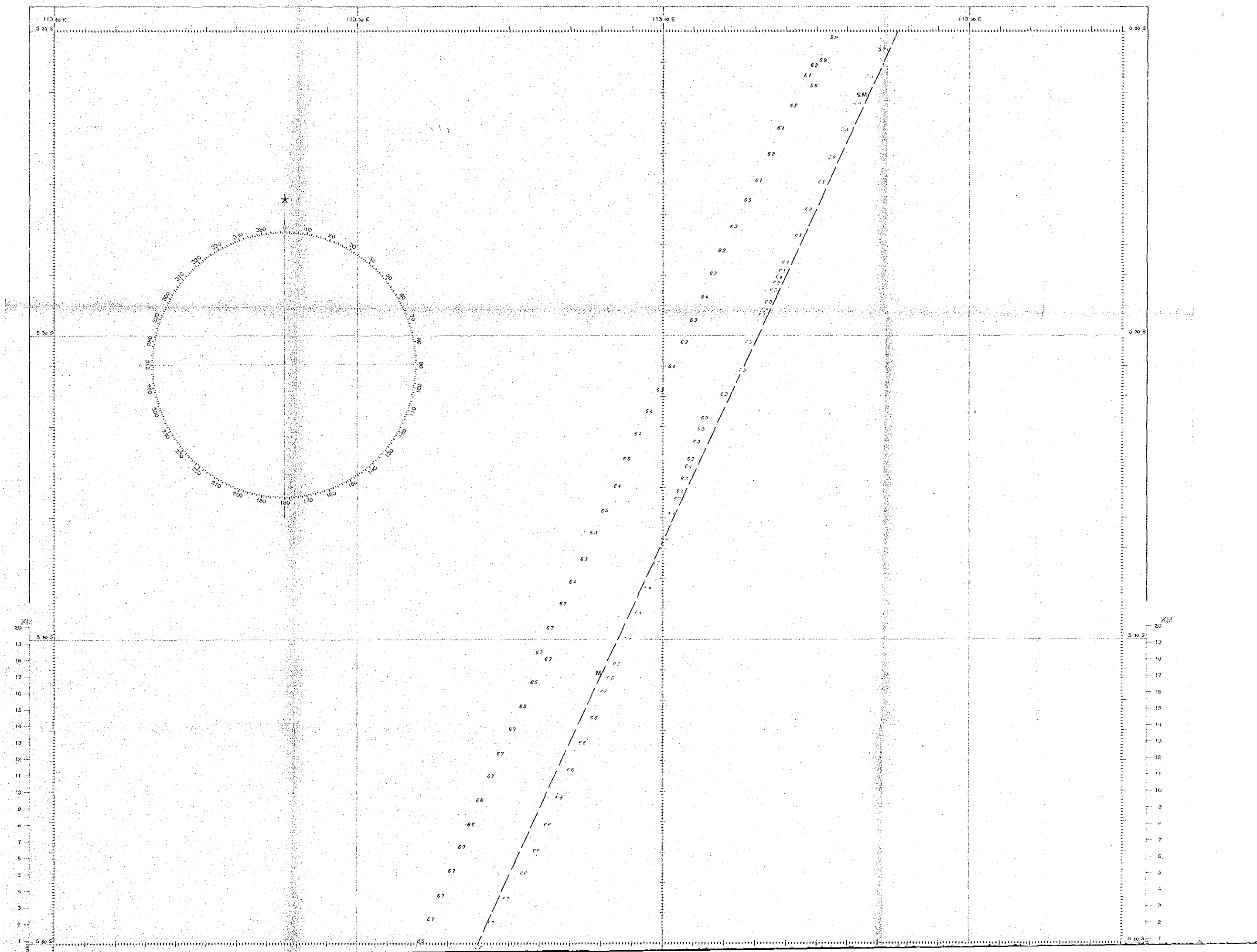


Figure 8 (1/4)

BATHYMETRIC CHART
(OFFSHORE AREA)

MERCATOR'S PROJECTION

1:100000 (LAT. 5°30'S BESSSEL)



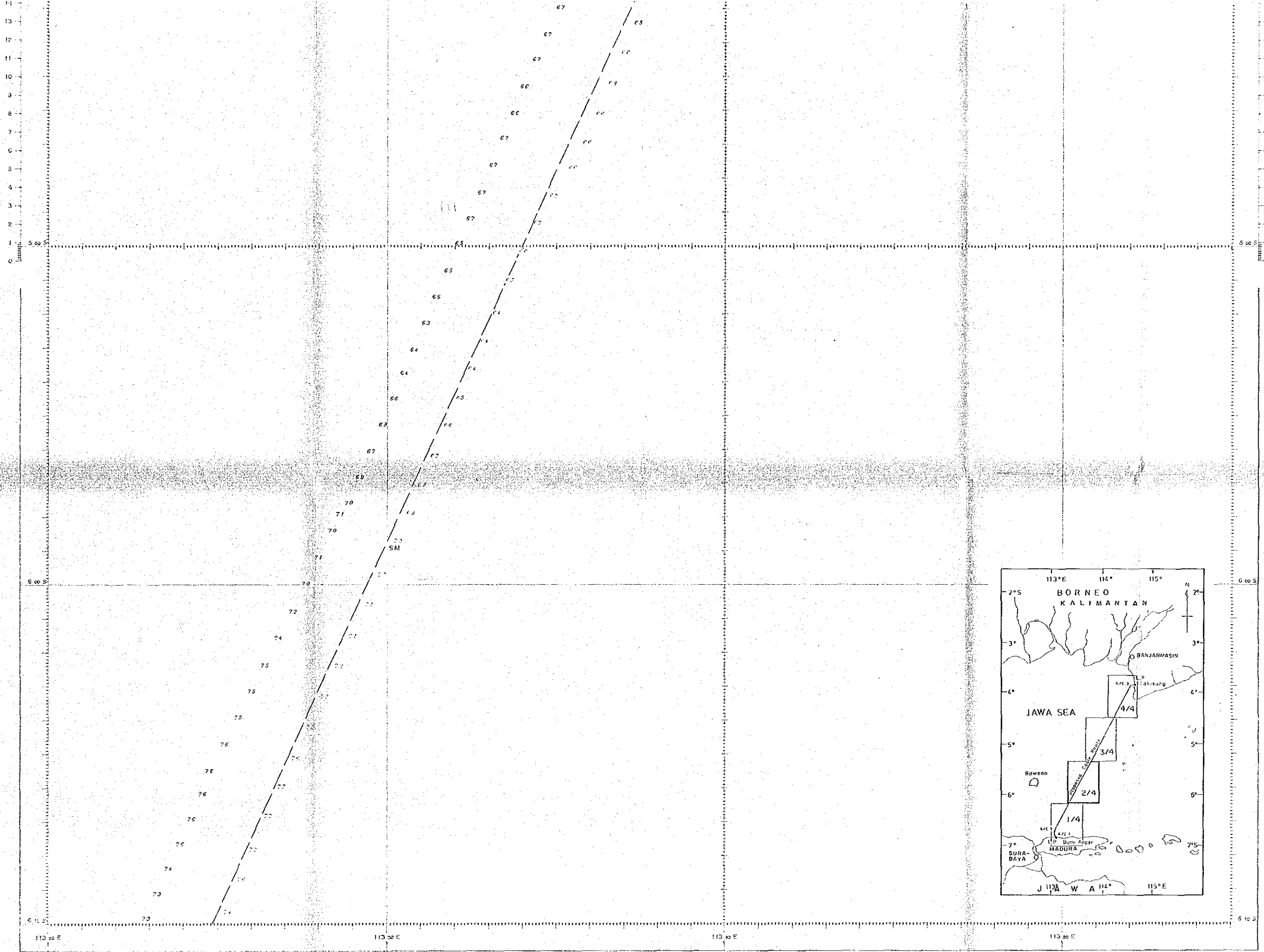
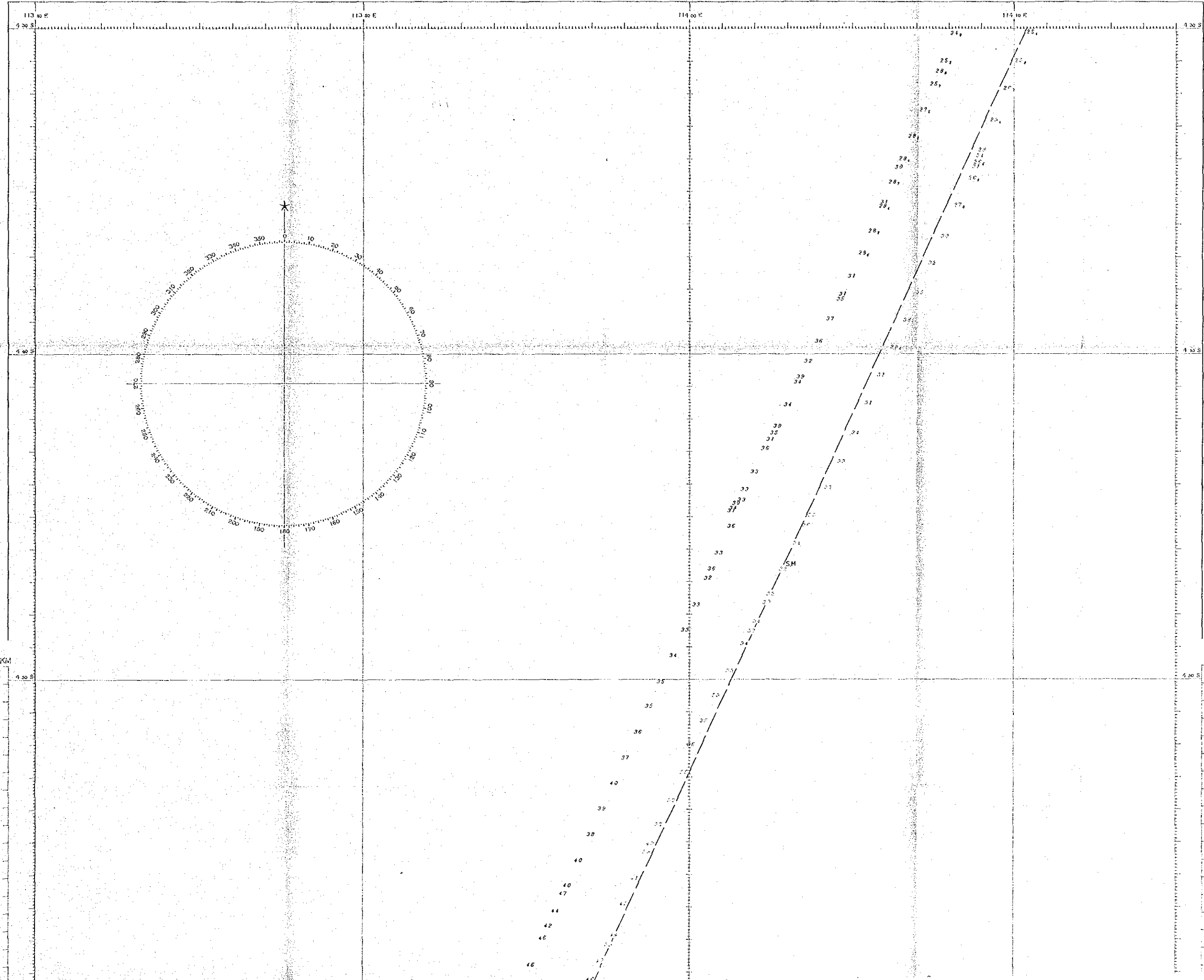


Figure 8 (2/4)

BATHYMETRIC CHART
(OFFSHORE AREA)

MERCATOR'S PROJECTION

1/100000 (LAT. 5° 30' S BESSSEL)



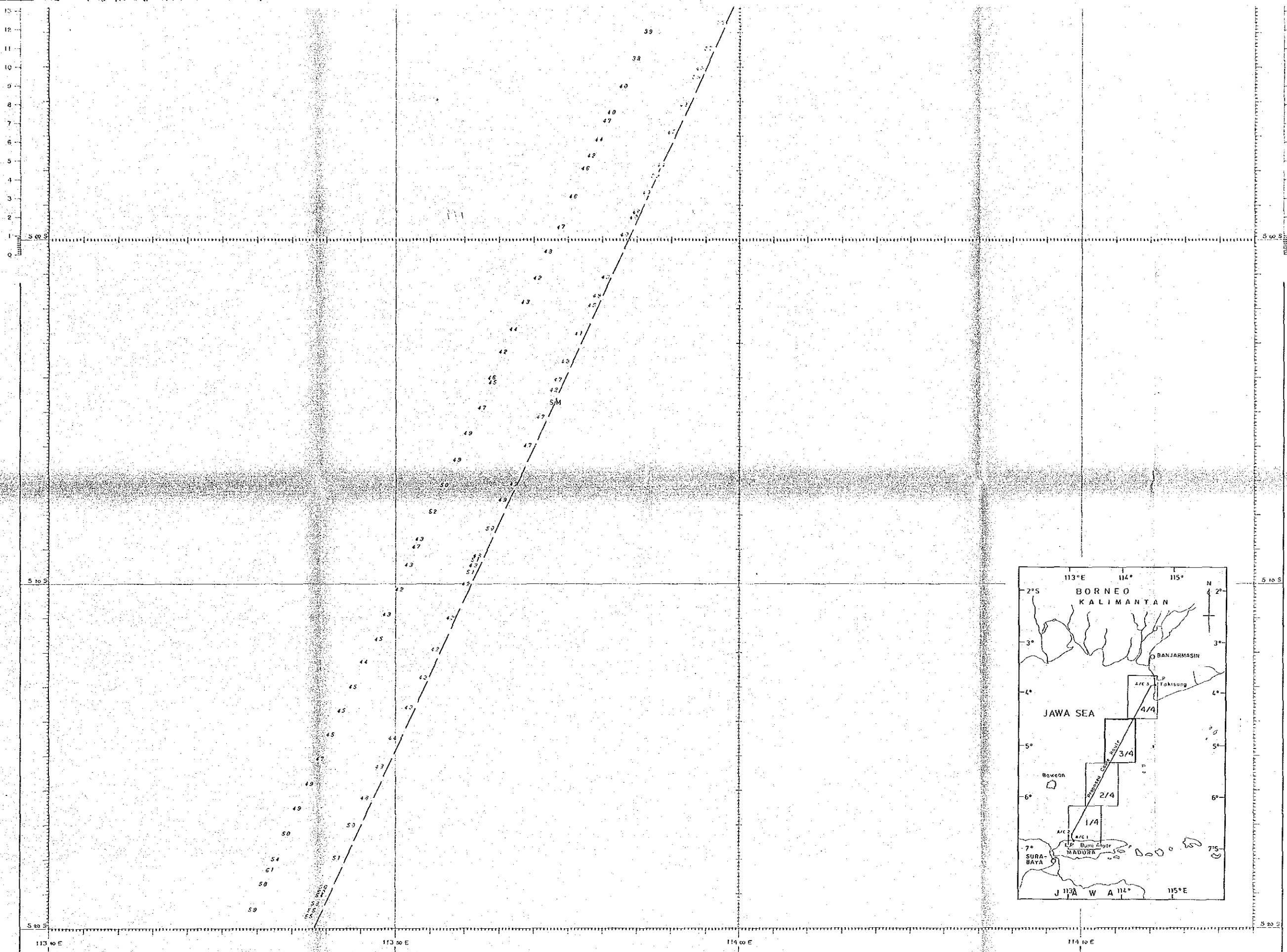
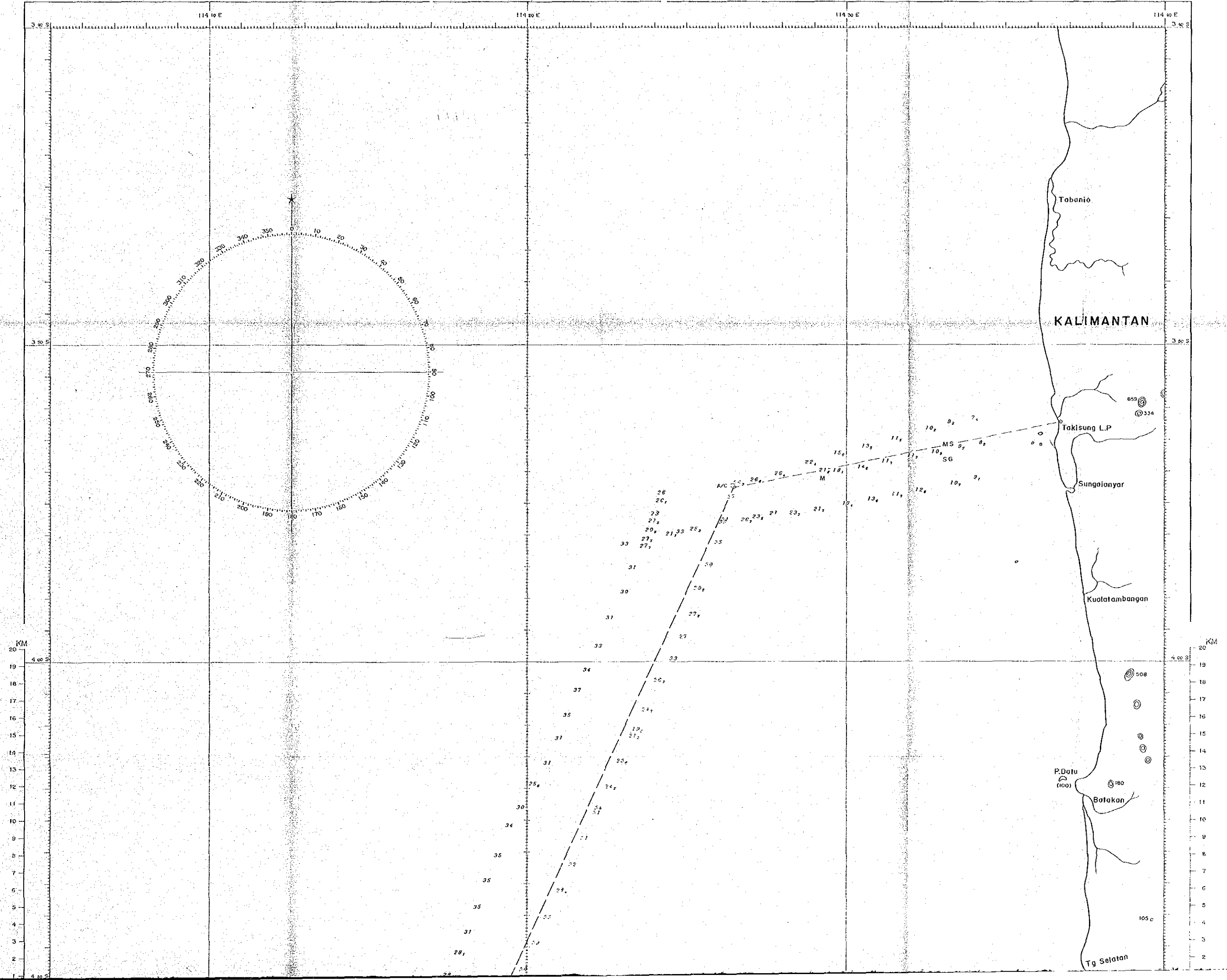


Figure 8 (3/4)

BATHYMETRIC CHART
(OFFSHORE AREA)

MERCATOR'S PROJECTION



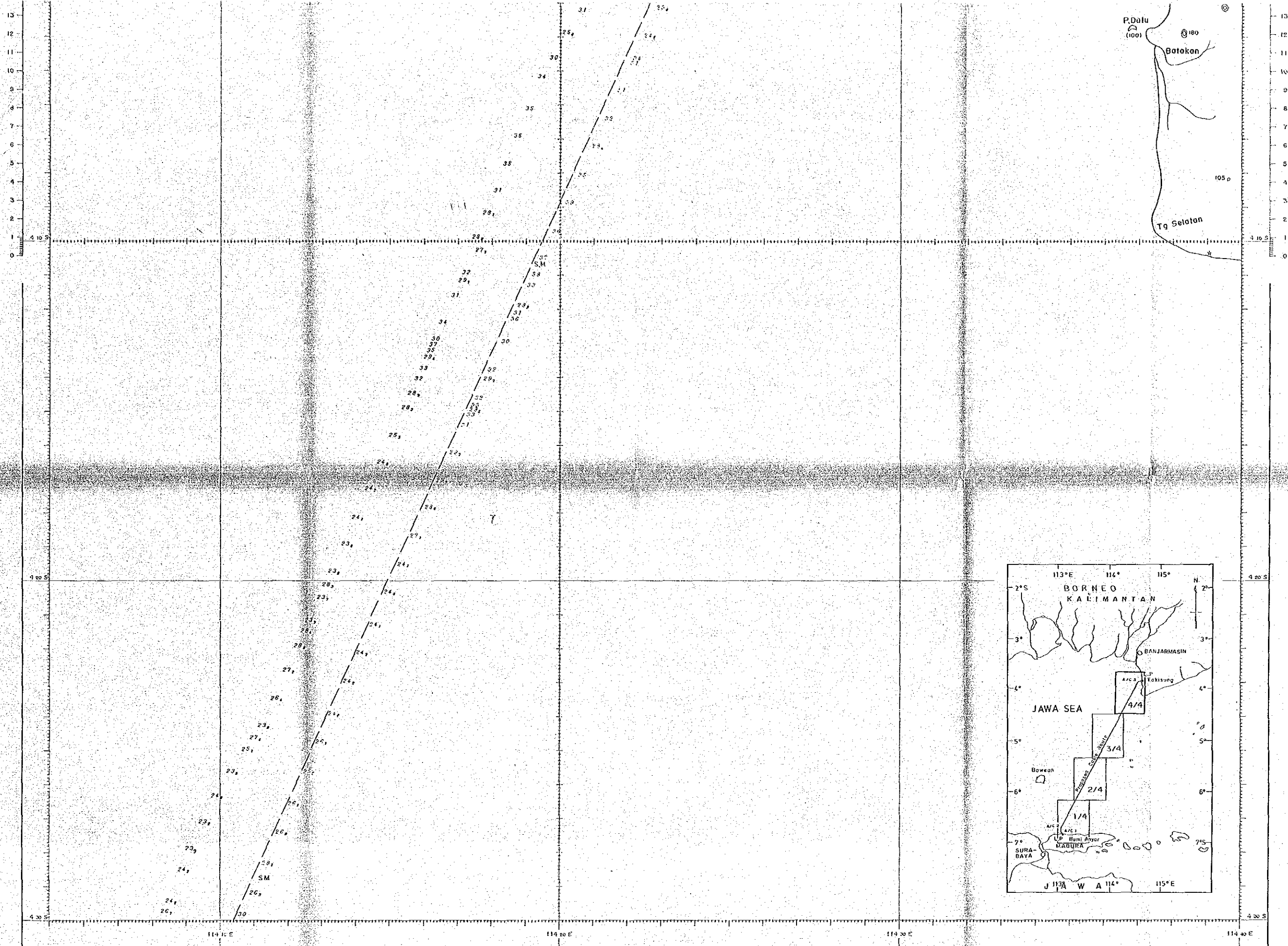


Figure 8 (4/4)

BATHYMETRIC CHART
(OFFSHORE AREA)

MERCATOR'S PROJECTION