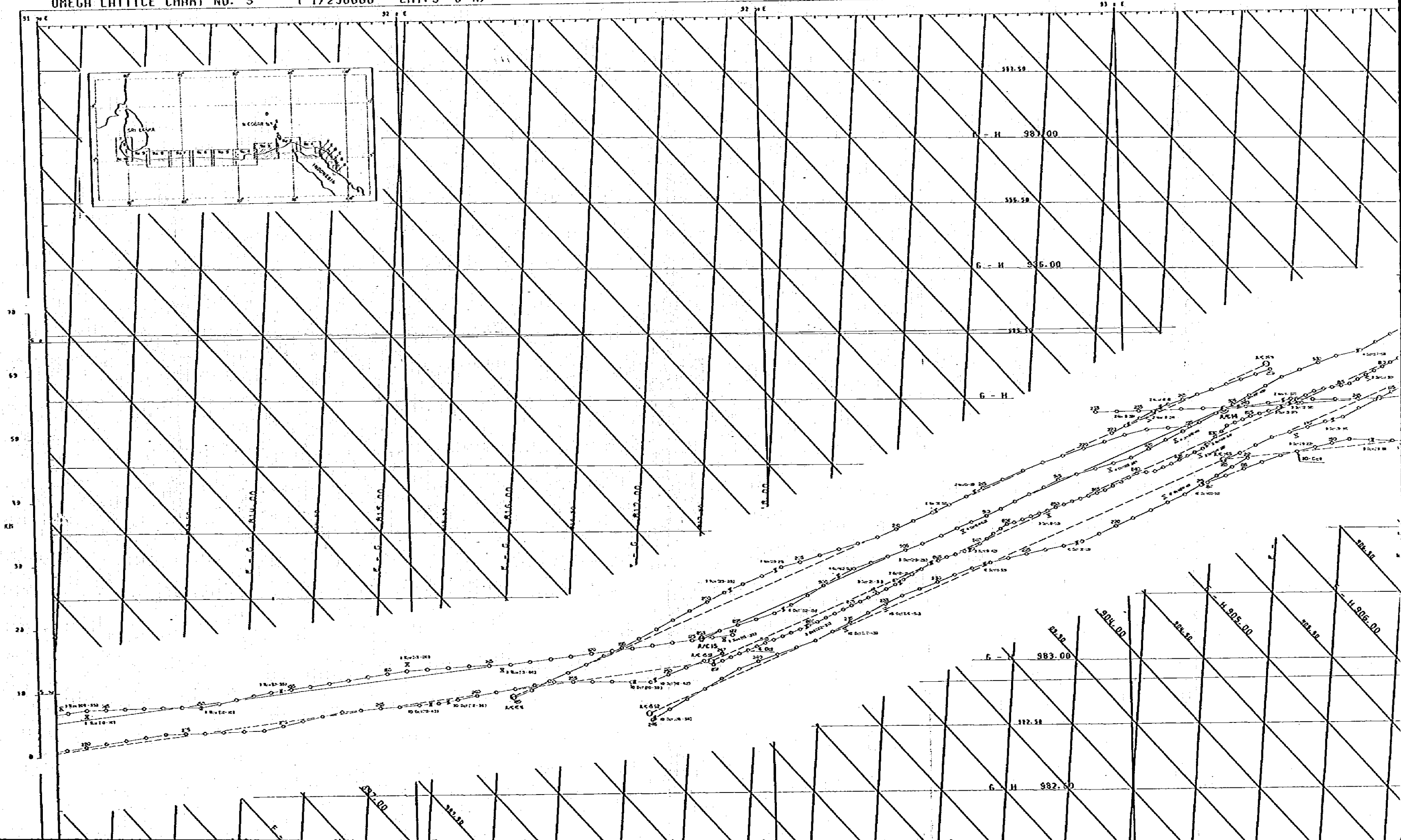


SURVEY TRACK CHART

OMEGA LATTICE CHART NO. 3 (1/250000 LAT. 5 0 N)

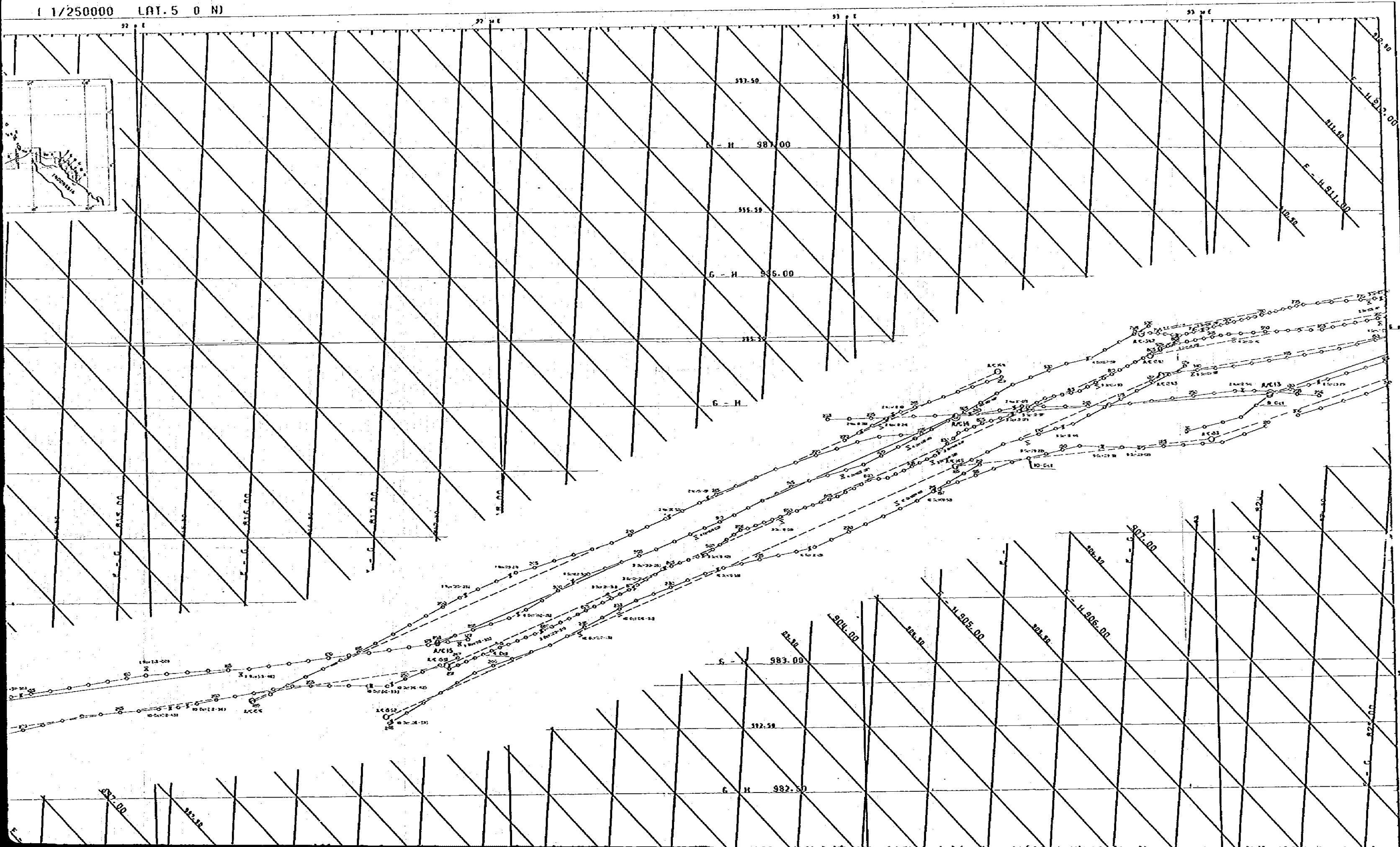


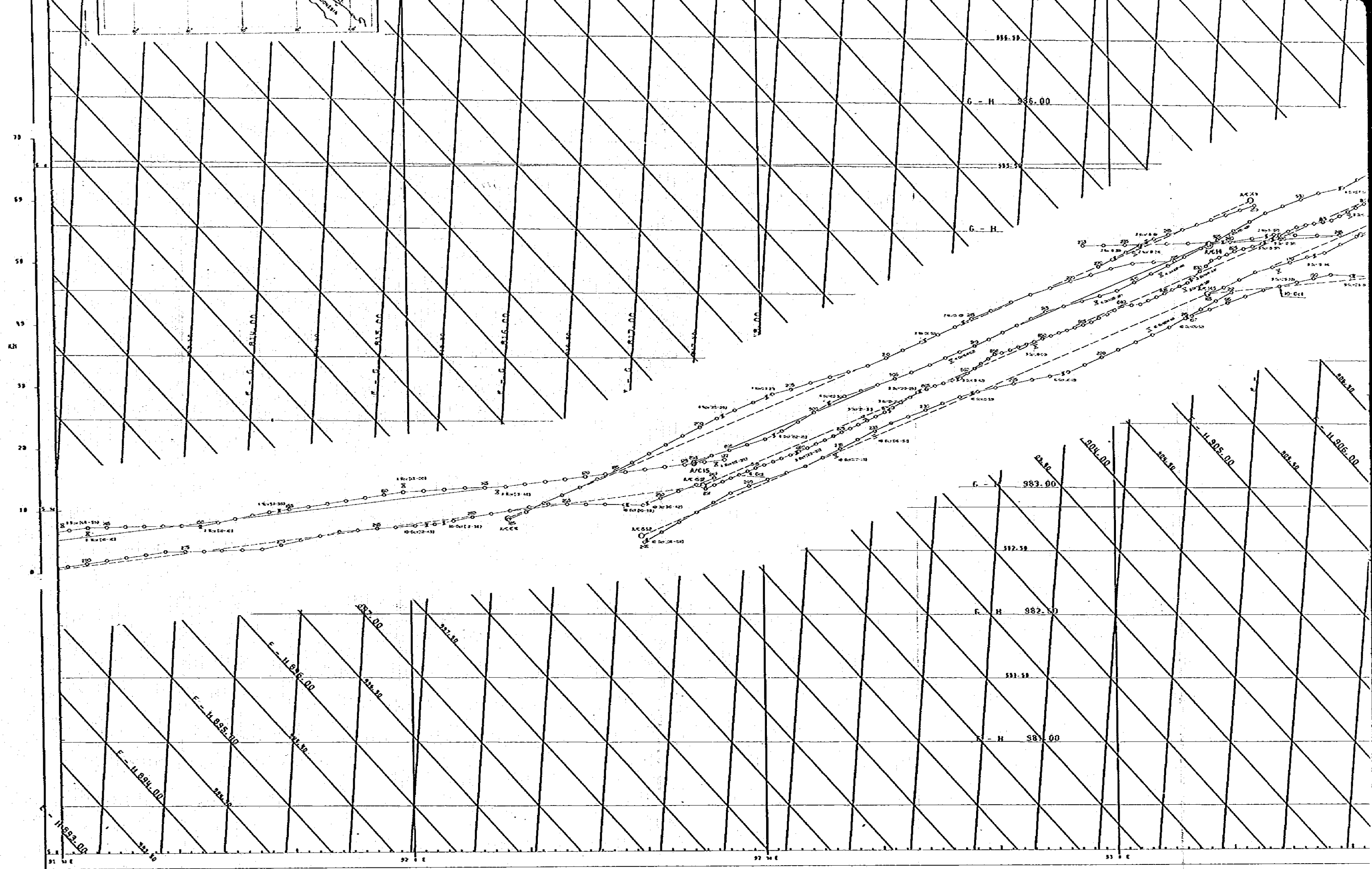
SURVEY TRACK CHART

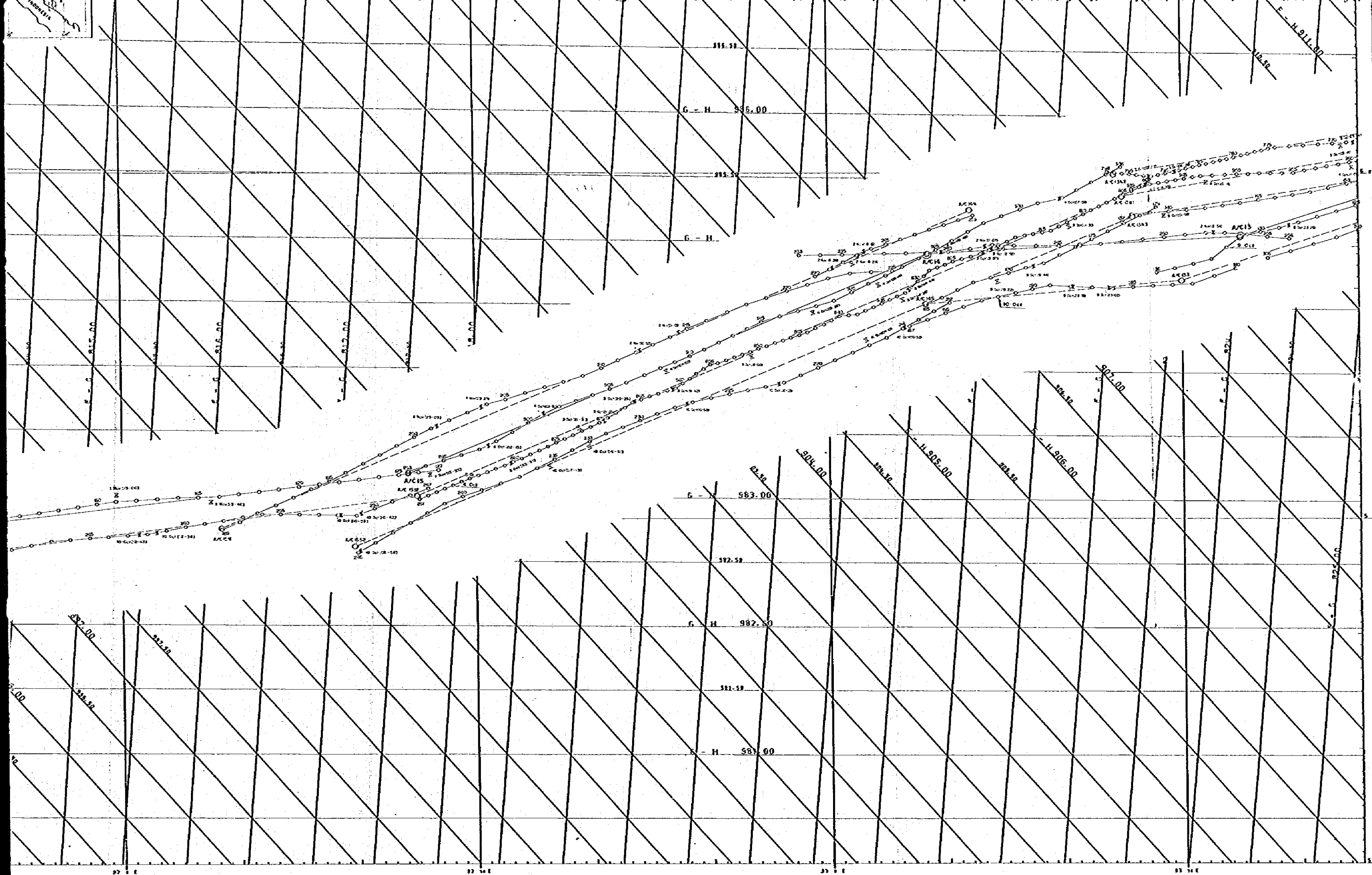
(1/3)12

10733

1:250000 LAT. 5 0 N







70
60
50
40
30
25
20
10
0

AM

C

92 1 1

92 1 1

93 1 1

93 1 1

SURVEY TRACK CHART

OMEGA LATTICE CHART NO. 4 (1/250000 LAT. 5 0 N)

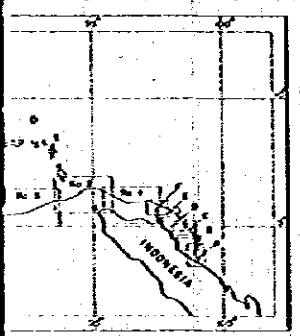
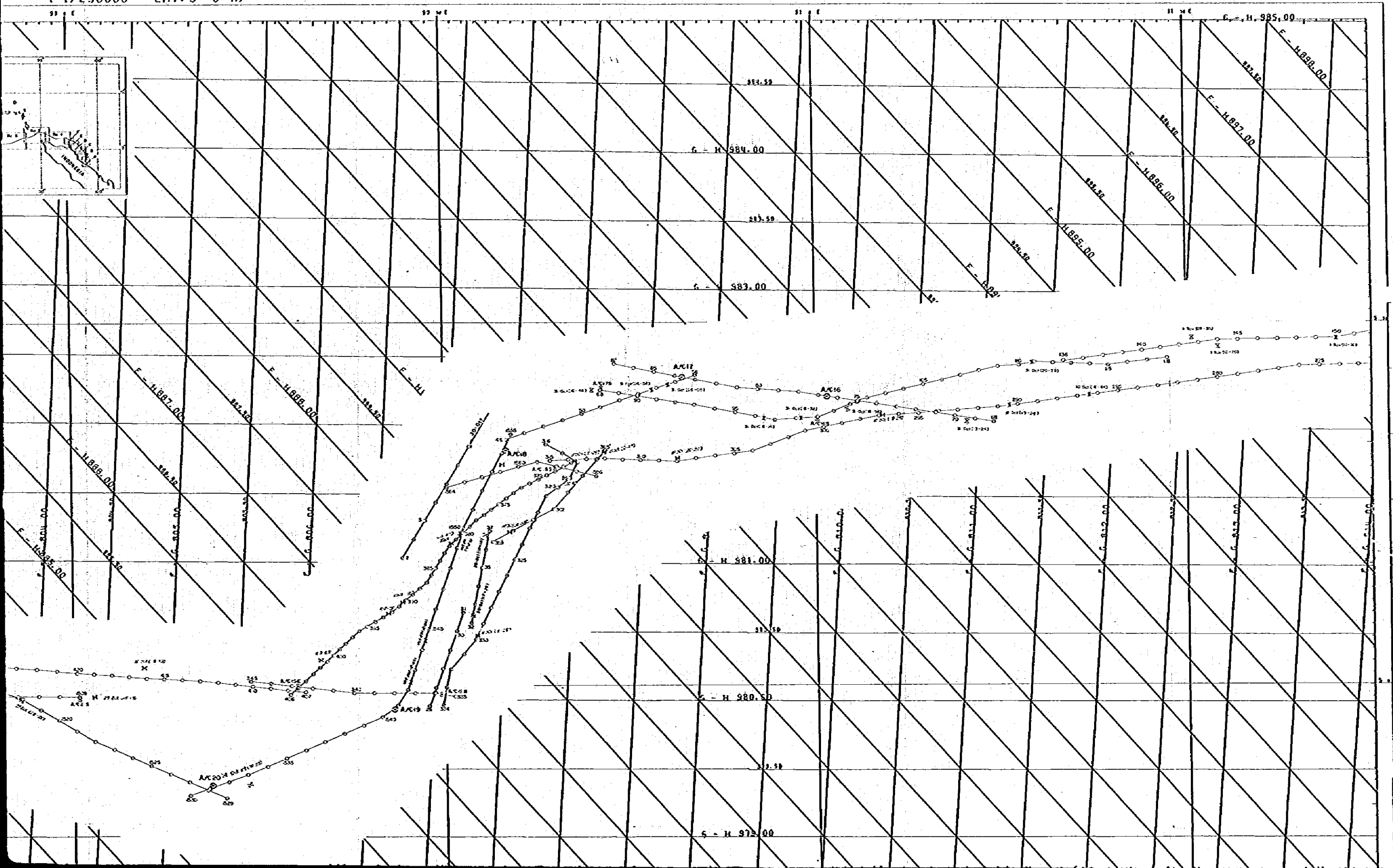


SURVEY TRACK CHART

(1/3)13

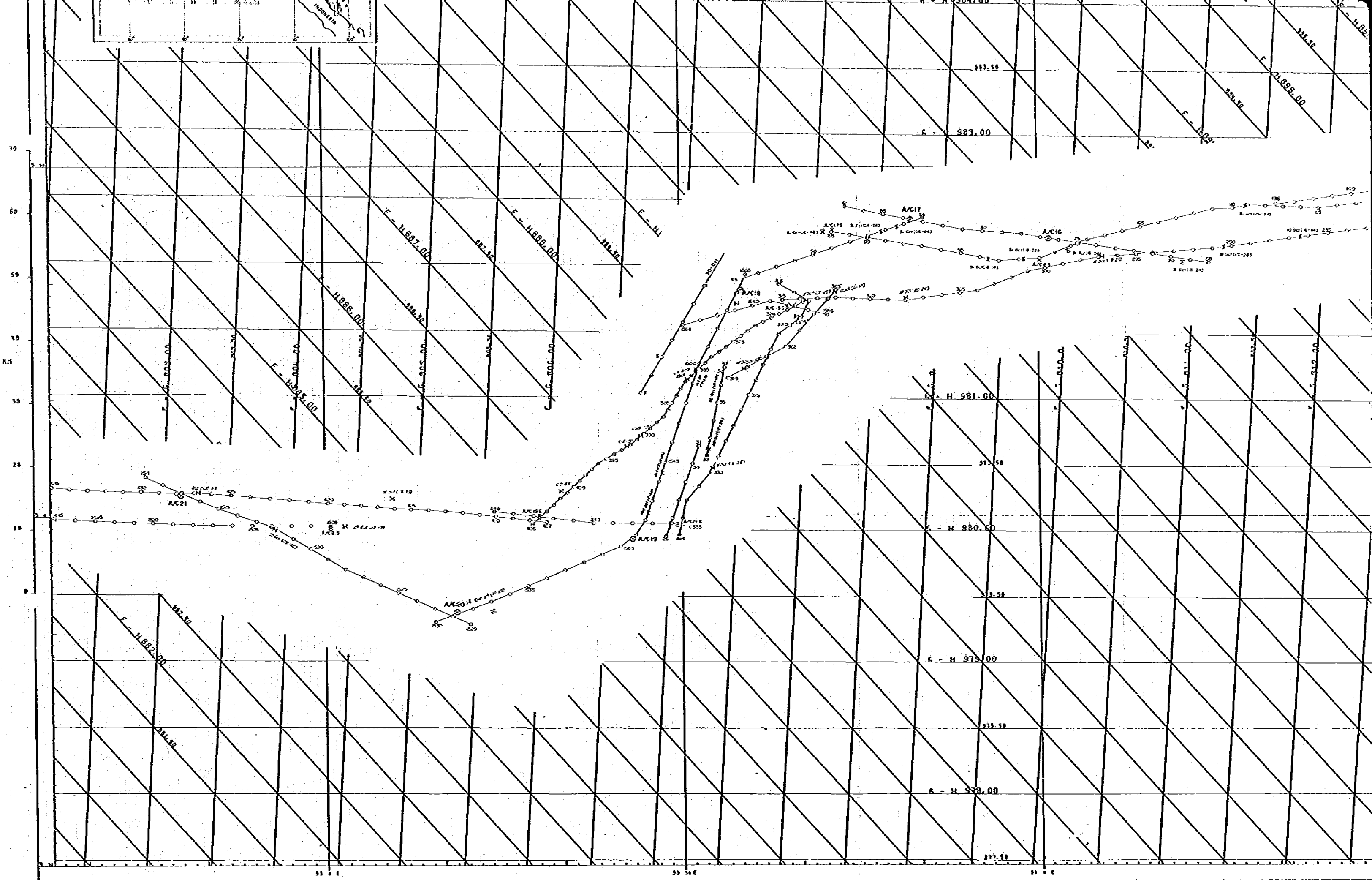
10733

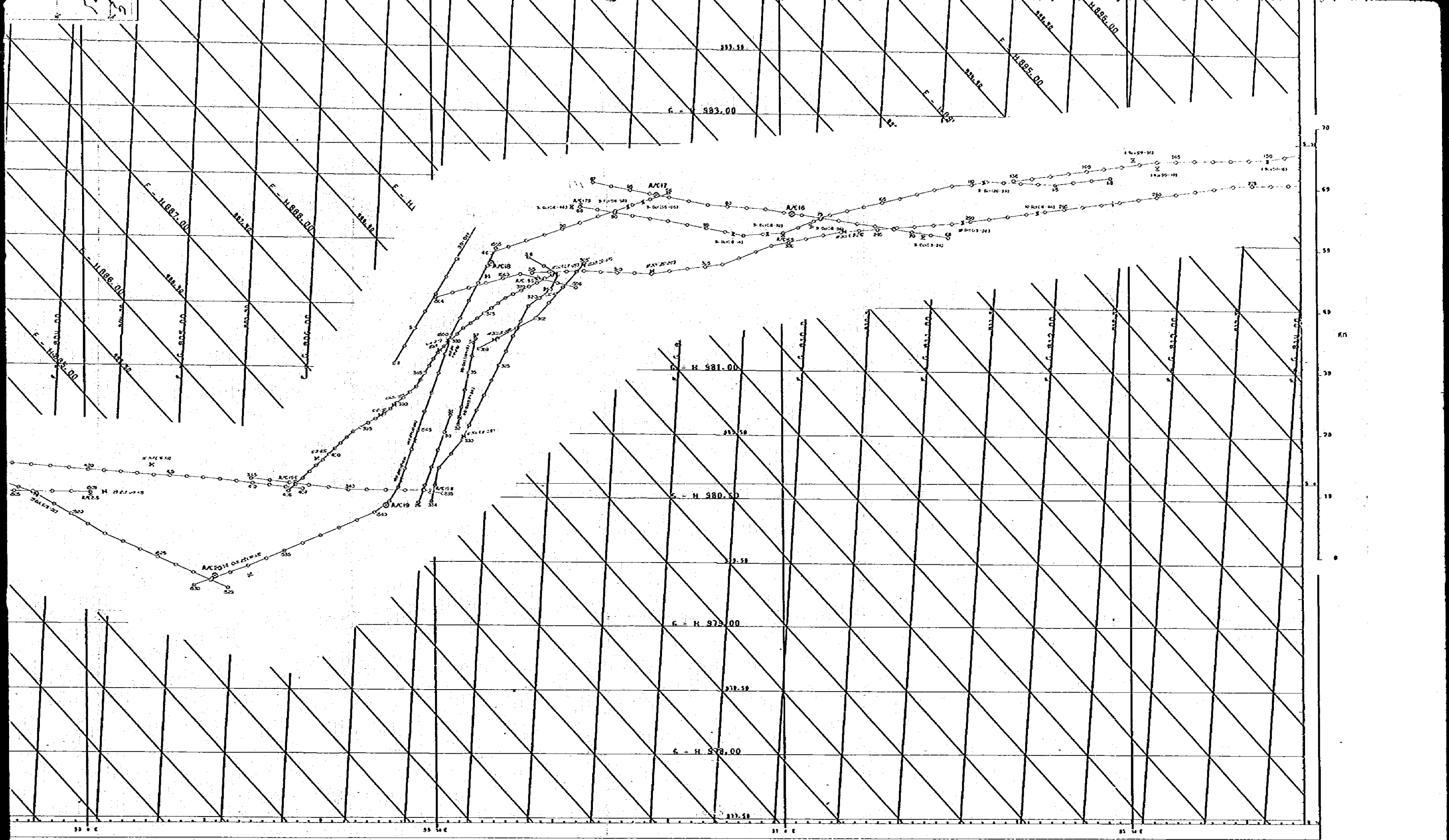
(1/250000 LAT. 5 0 N)



78
76
74
72
70
68
66
64
62
60
58
56
54
52
50
48
46
44
42
40
38
36
34
32
30
28
26
24
22
20
18
16
14
12
10
8
6
4
2
0

km





883.50

G - H 883.00

F - H 885.00

F - H 885.00

F - H 887.00

F - H 888.00

F - H 889.00

F - H 889.00

F - H 890.00

G - H 881.00

G - H 880.00

G - H 879.00

G - H 878.00

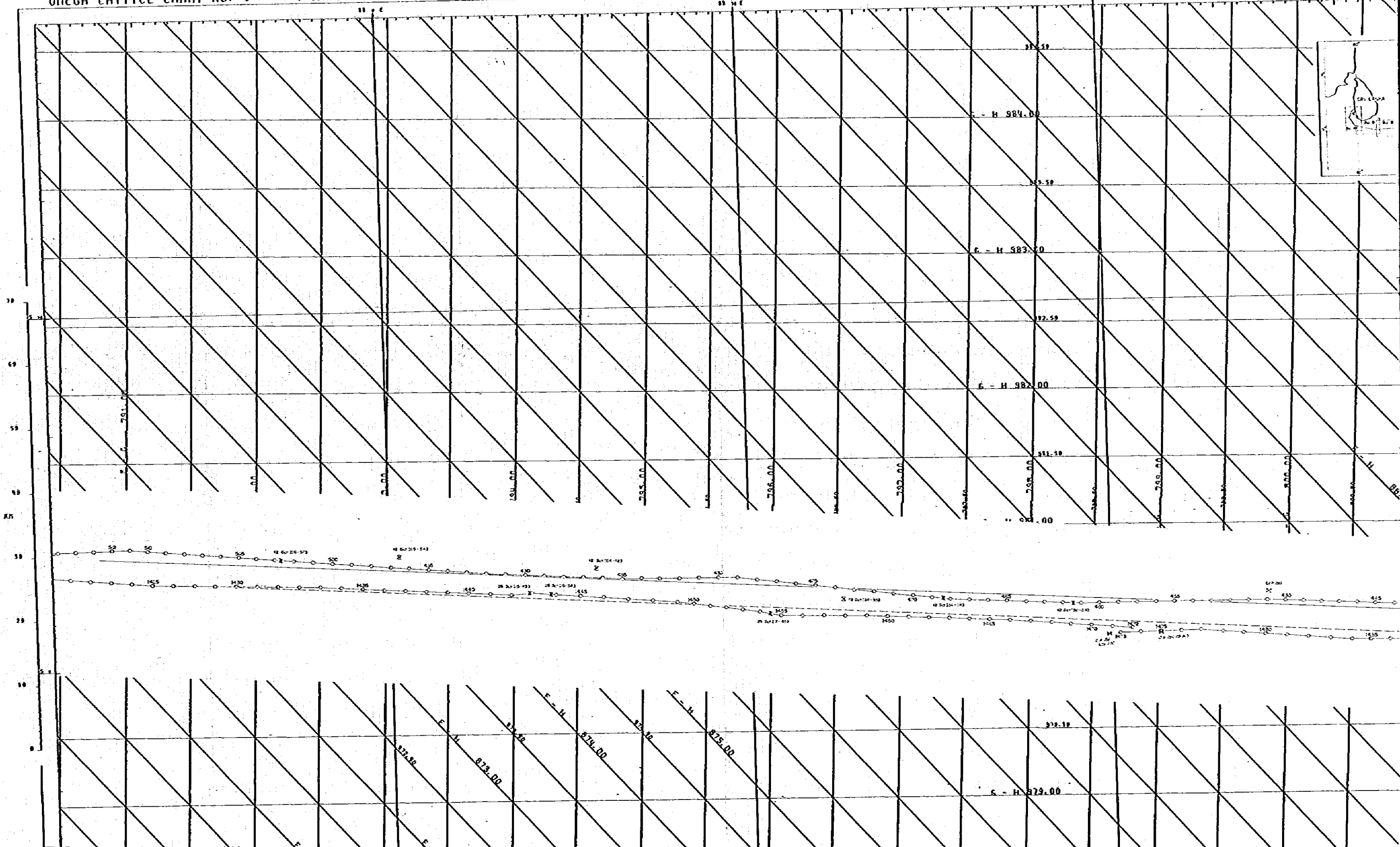
877.50

70
60
50
40
30
20
10
0
ft

50 50 E 55 50 E 61 50 E 67 50 E

SURVEY TRACK CHART

OMEGA LATTICE CHART NO. 5 (1/250000 LAT. 5 0 N)

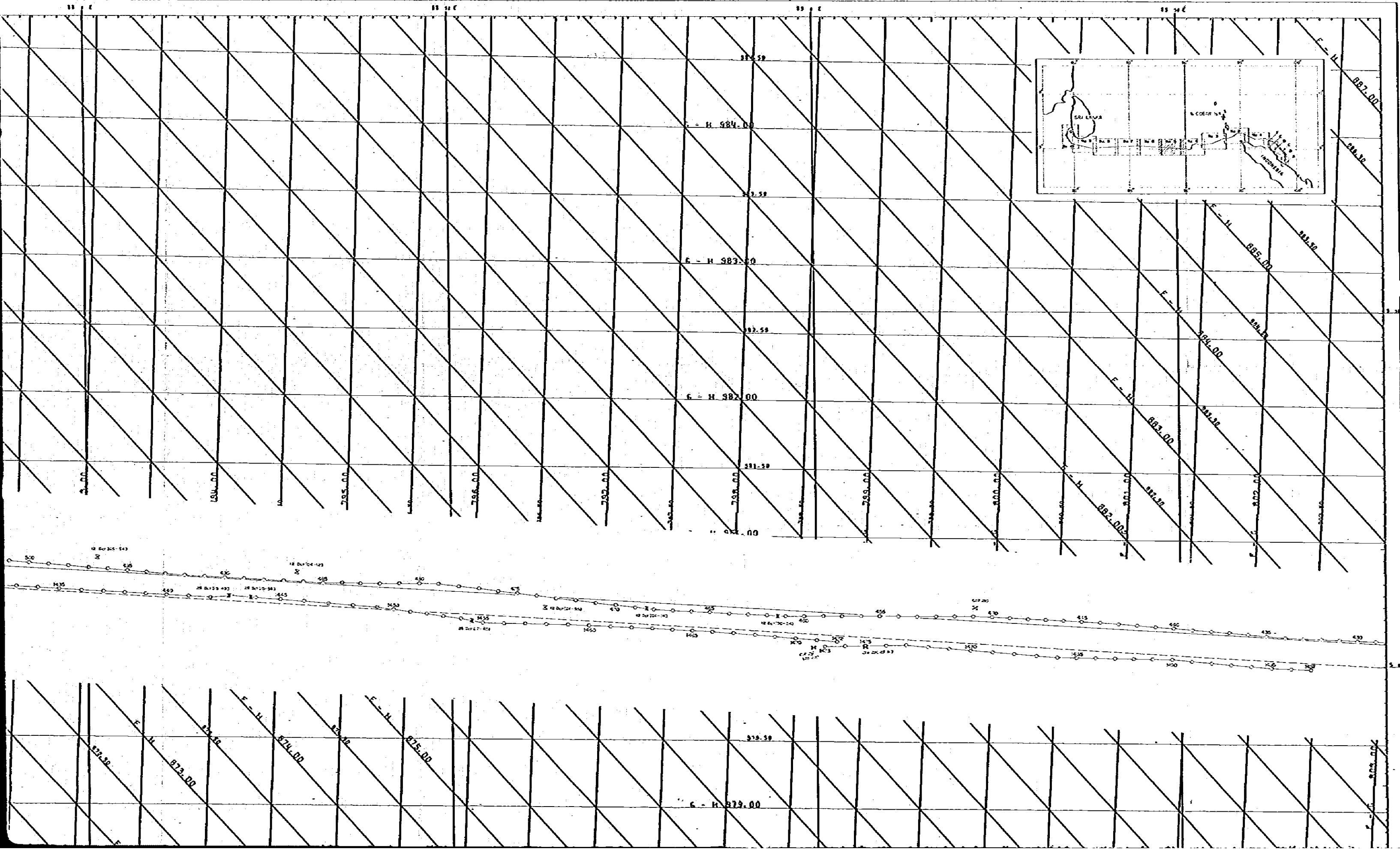


SURVEY TRACK CHART

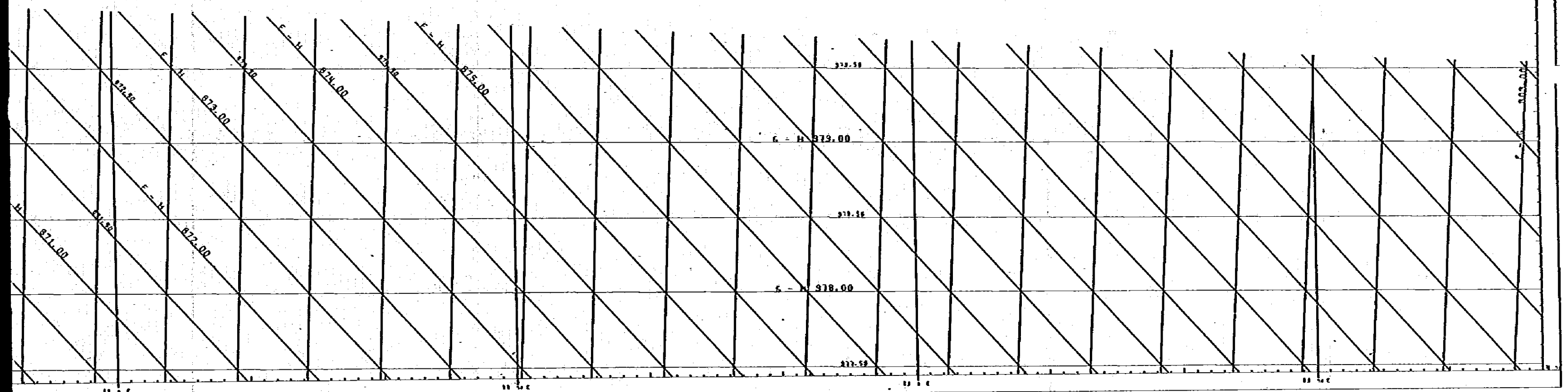
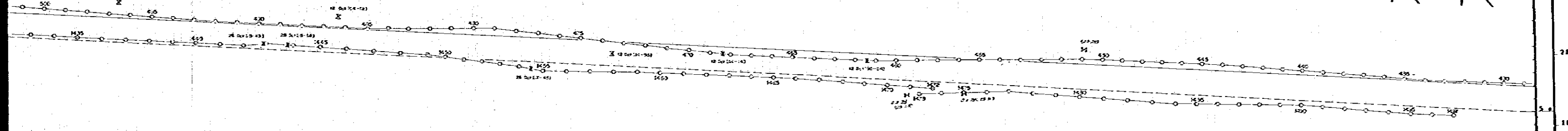
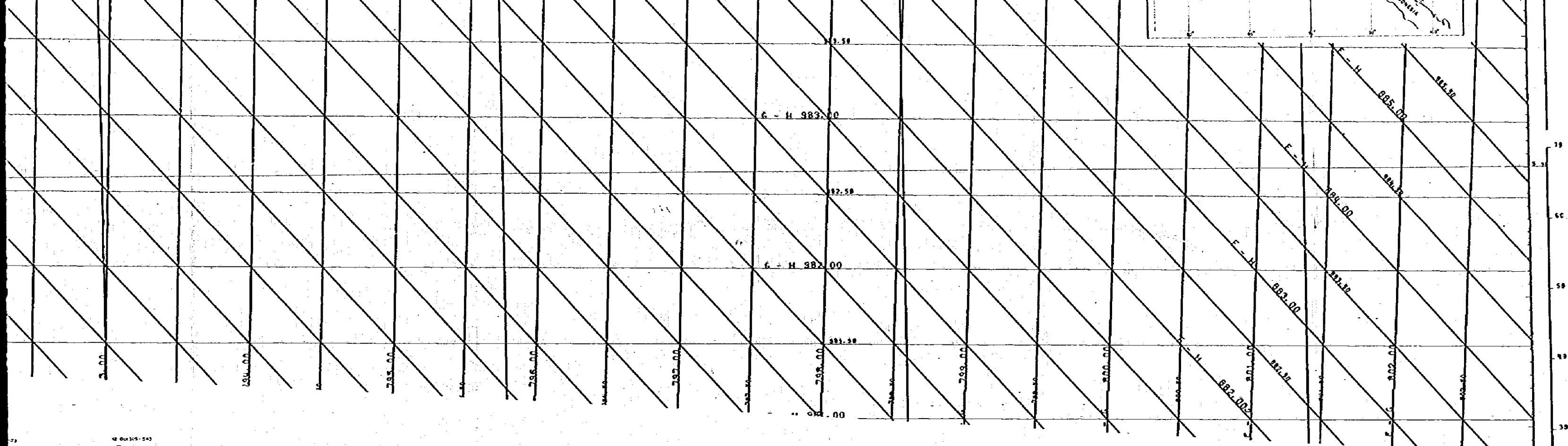
(1/3)14

10733

1:1750000 LAT. 5 0 N

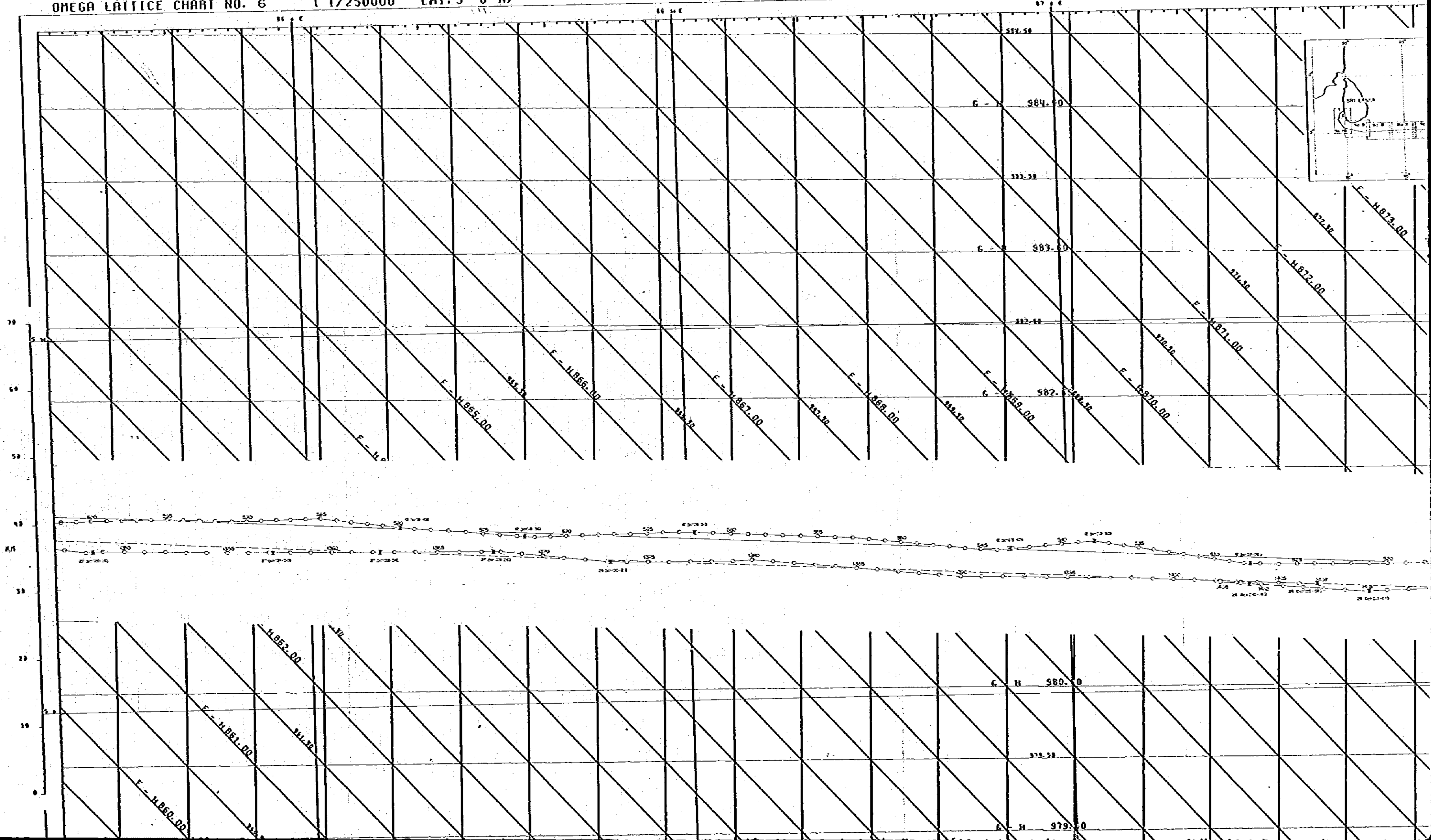






SURVEY TRACK CHART

OMEGA LATTICE CHART NO. 6 (1/250000 LAT. 5 0 N)

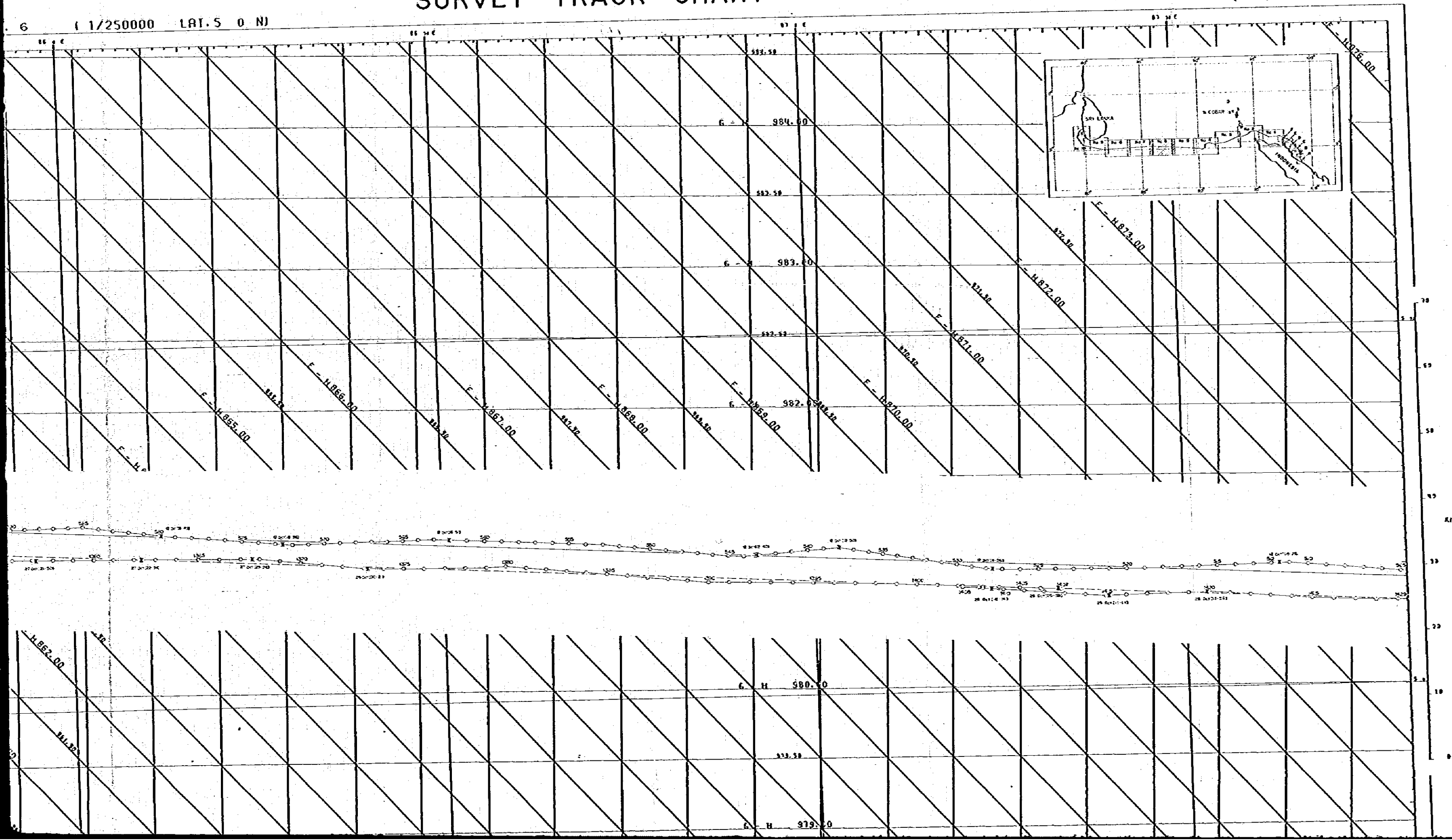


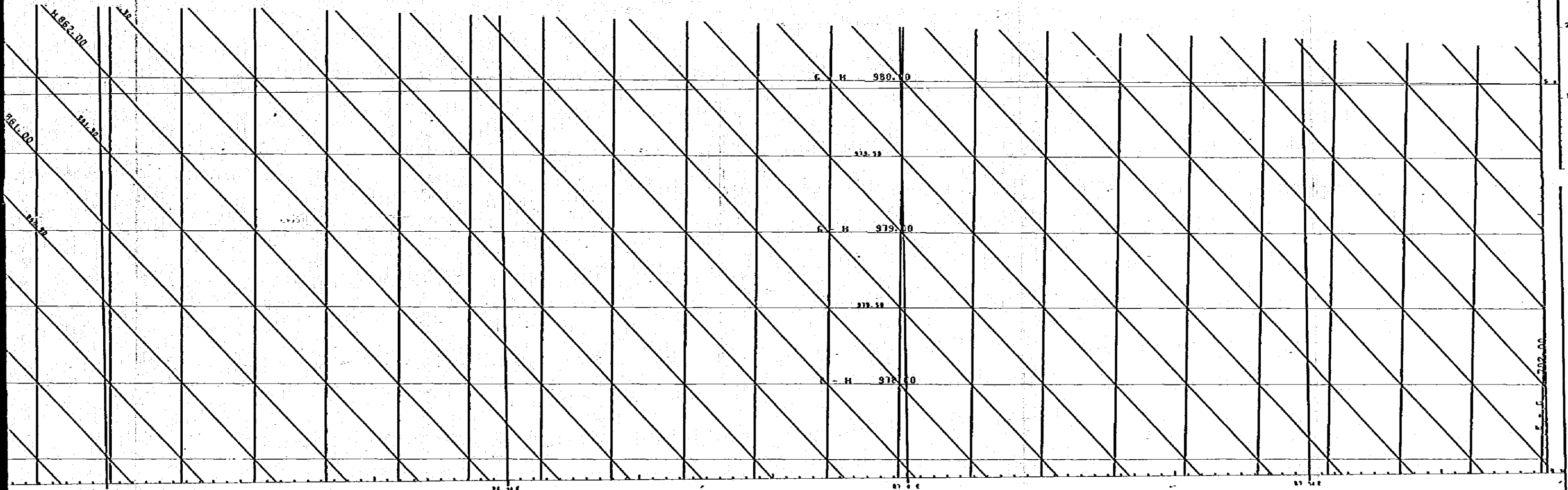
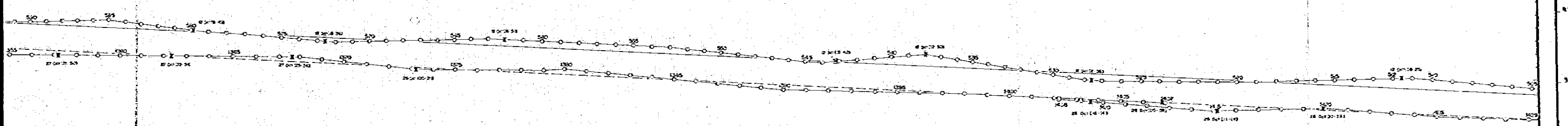
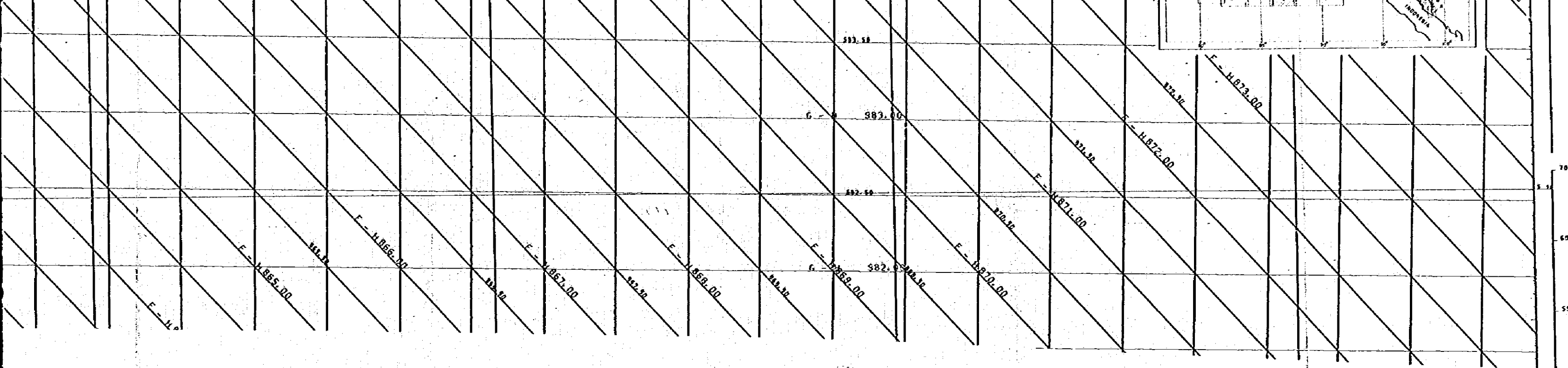
SURVEY TRACK CHART

(1/3)15

10733

6 (1/250000 LAT. 5 0 N)

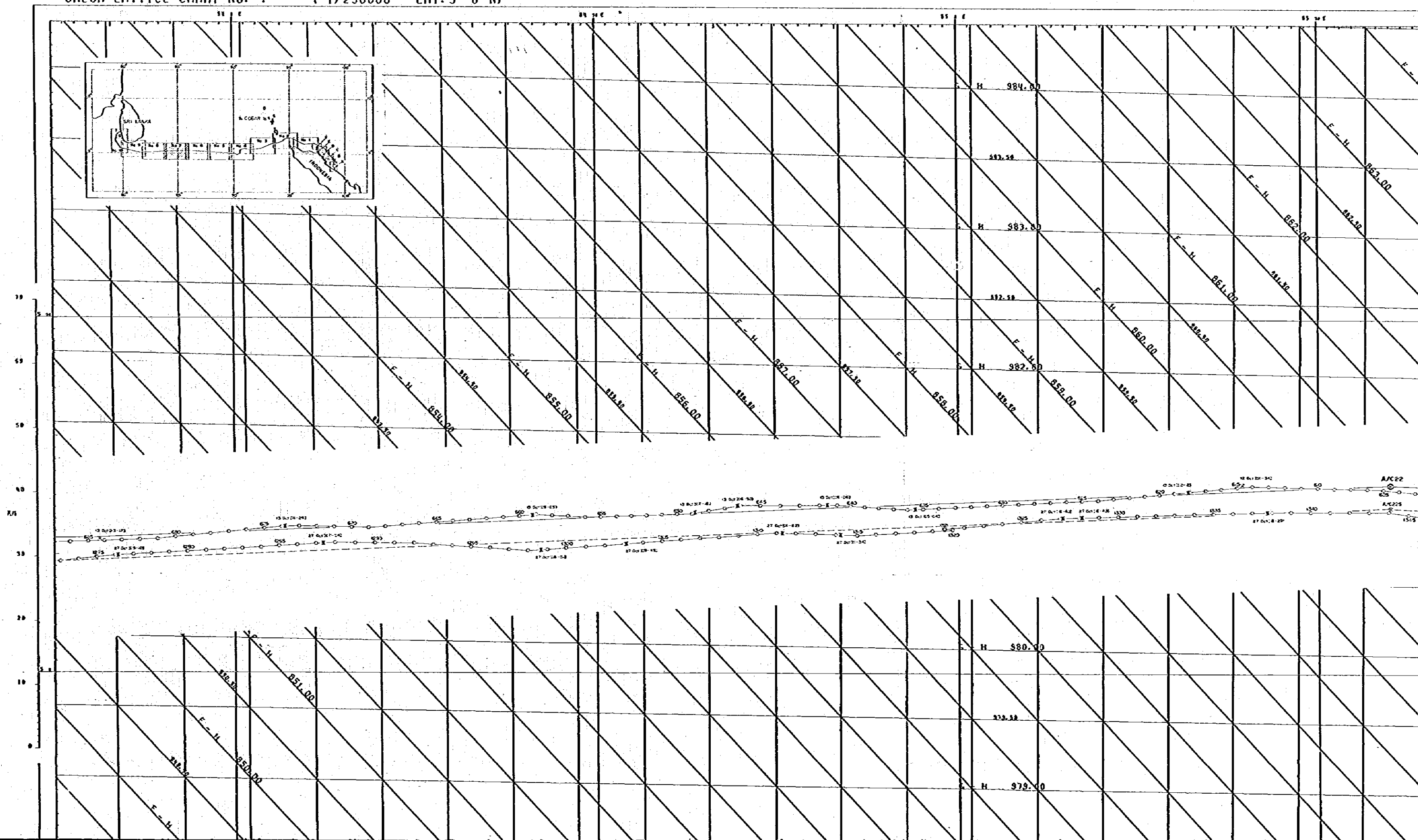




0

SURVEY TRACK CHART

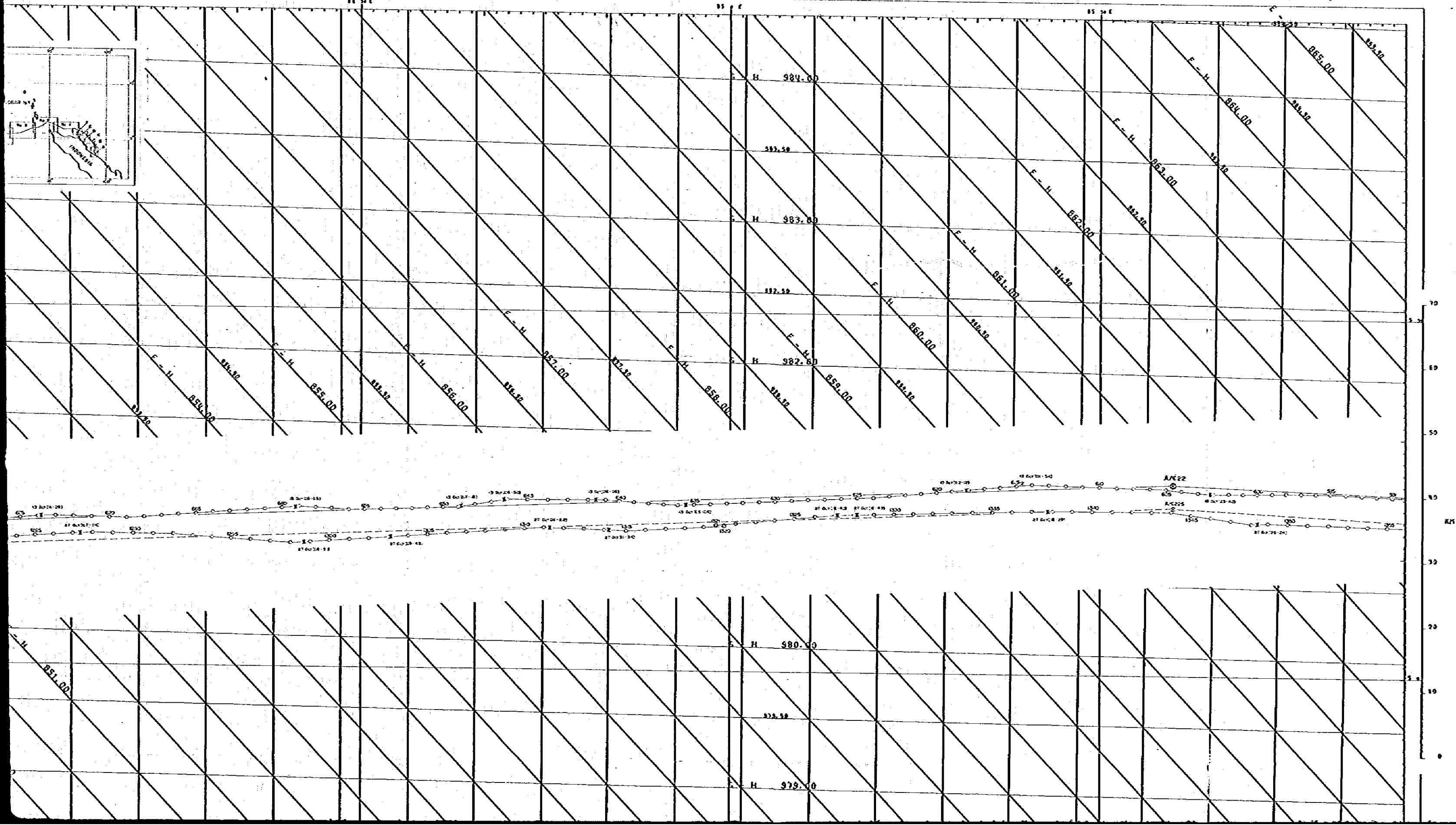
OMEGA LATTICE CHART NO. 7 (1/250000 LAT. 5 0 N)

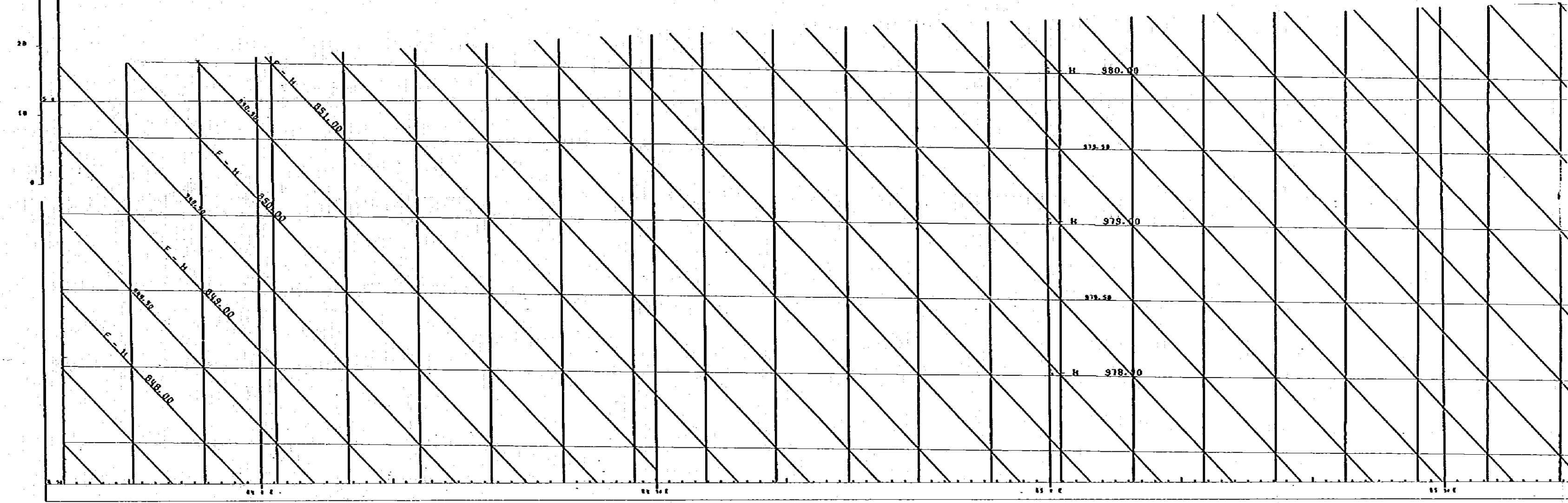

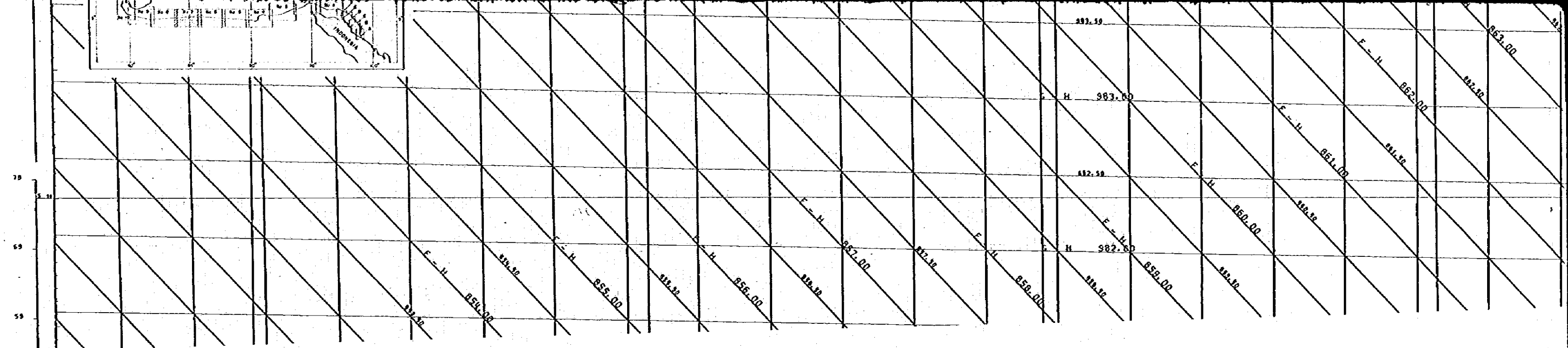



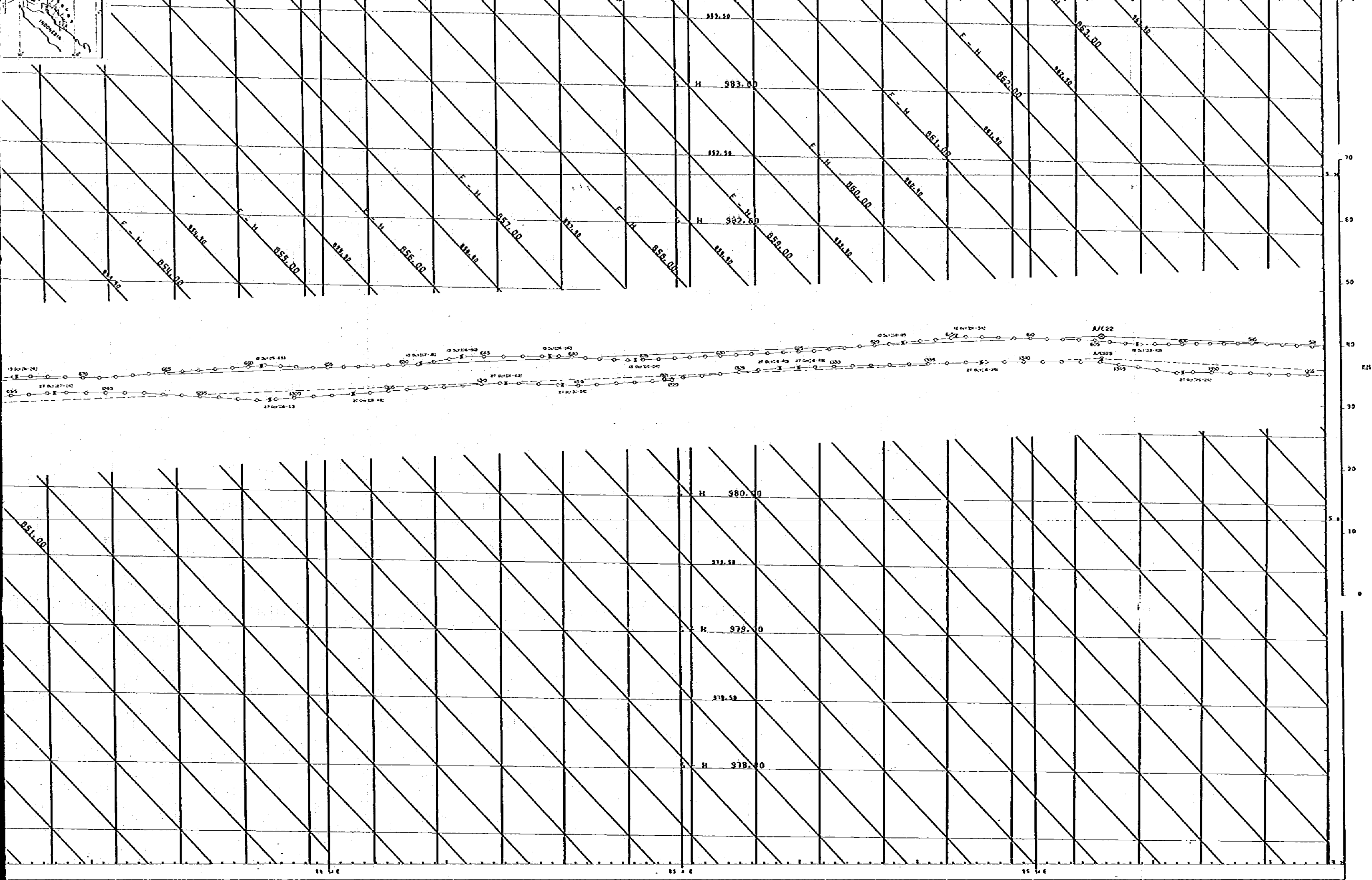
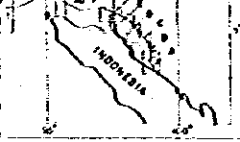
SURVEY TRACK CHART

(1/3)16

7 1 1/250000 LAT. 5 0 N

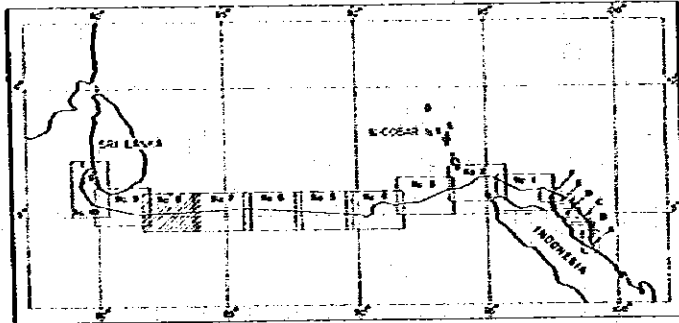






SURVEY TRACK CHART

OMEGA LATTICE CHART NO. 8 1 1/250000 LAT. 5 0 N

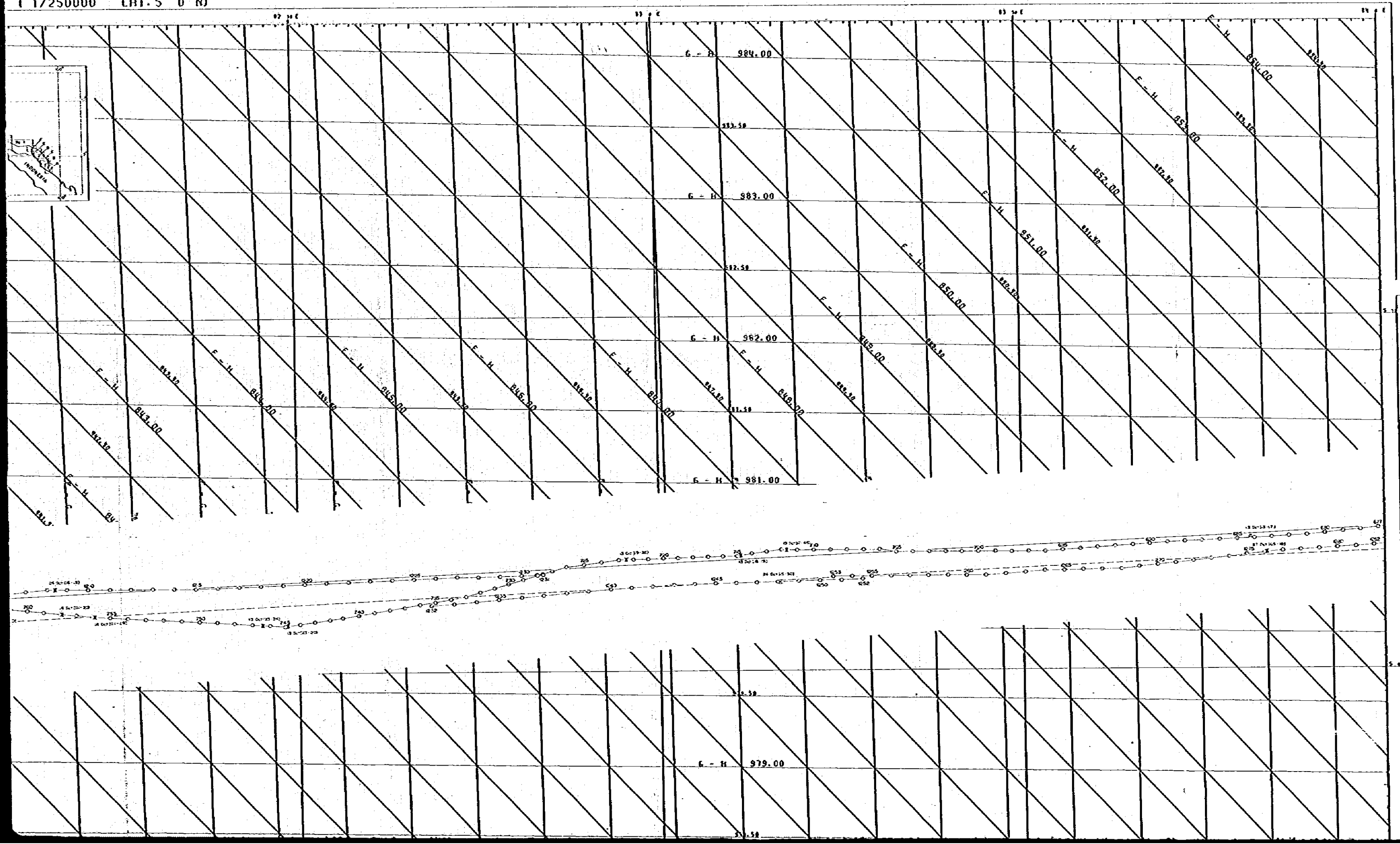


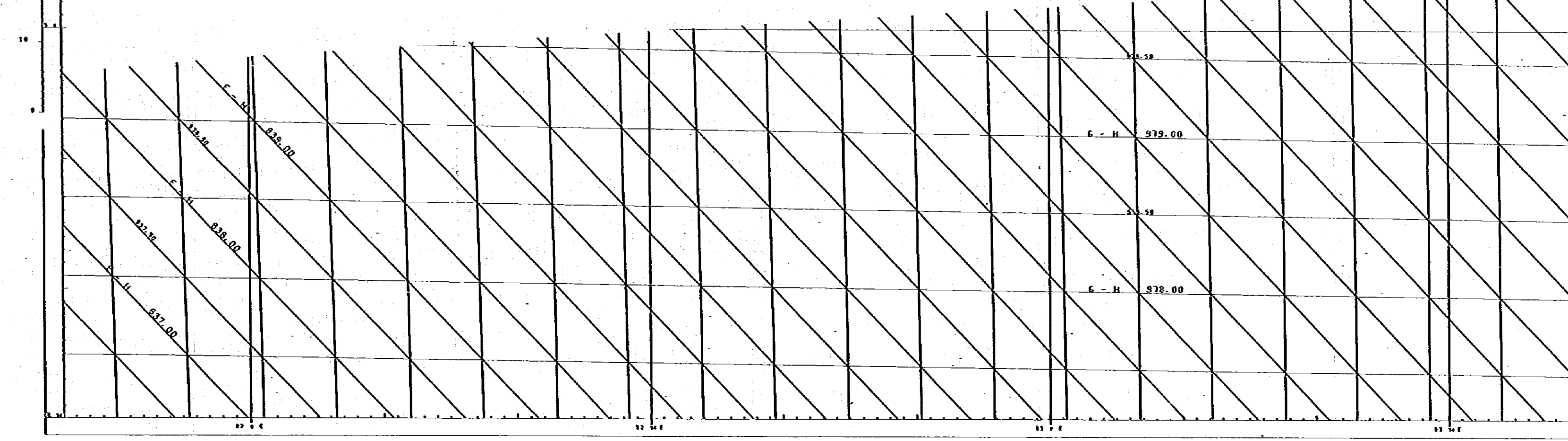
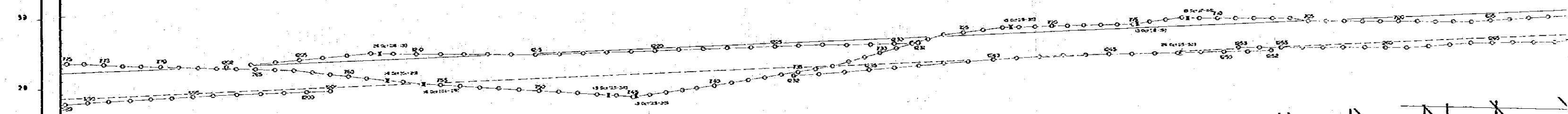
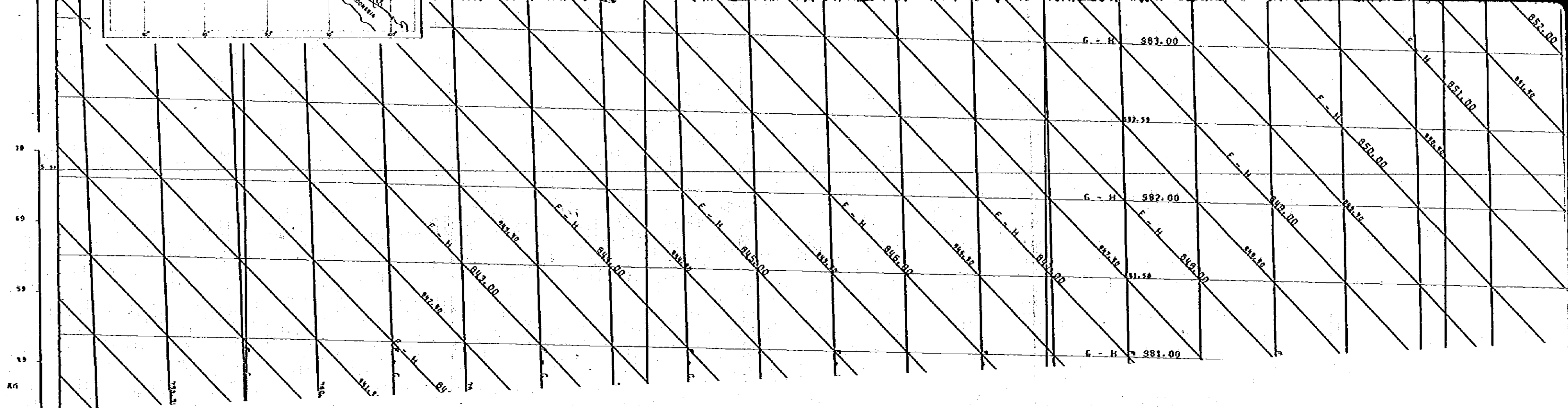
SURVEY TRACK CHART

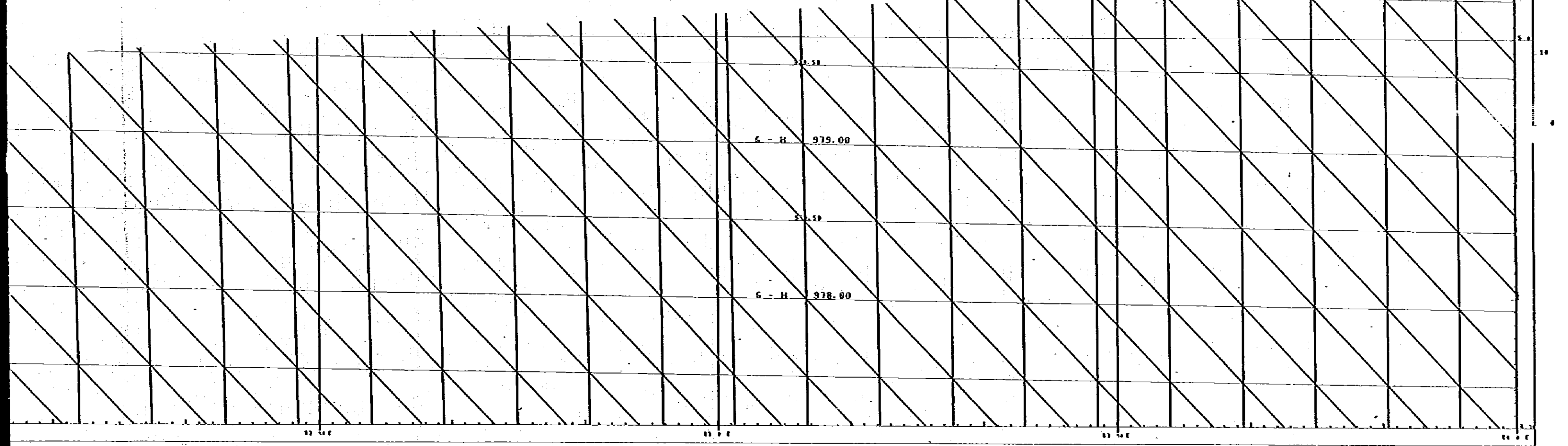
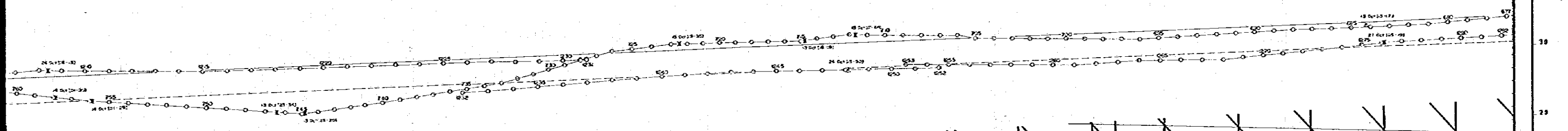
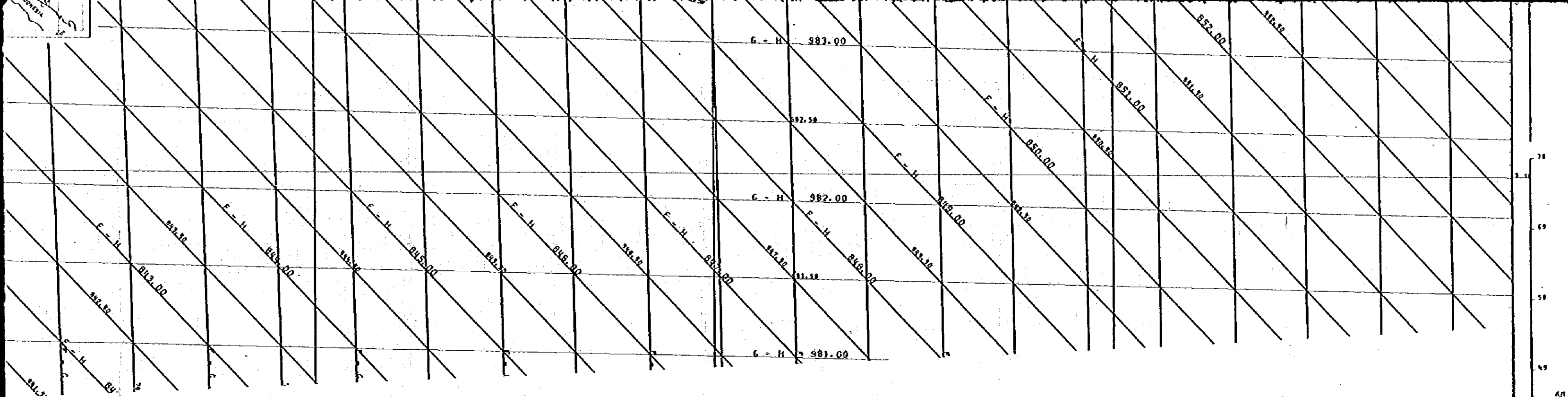
(1/3)17

10733

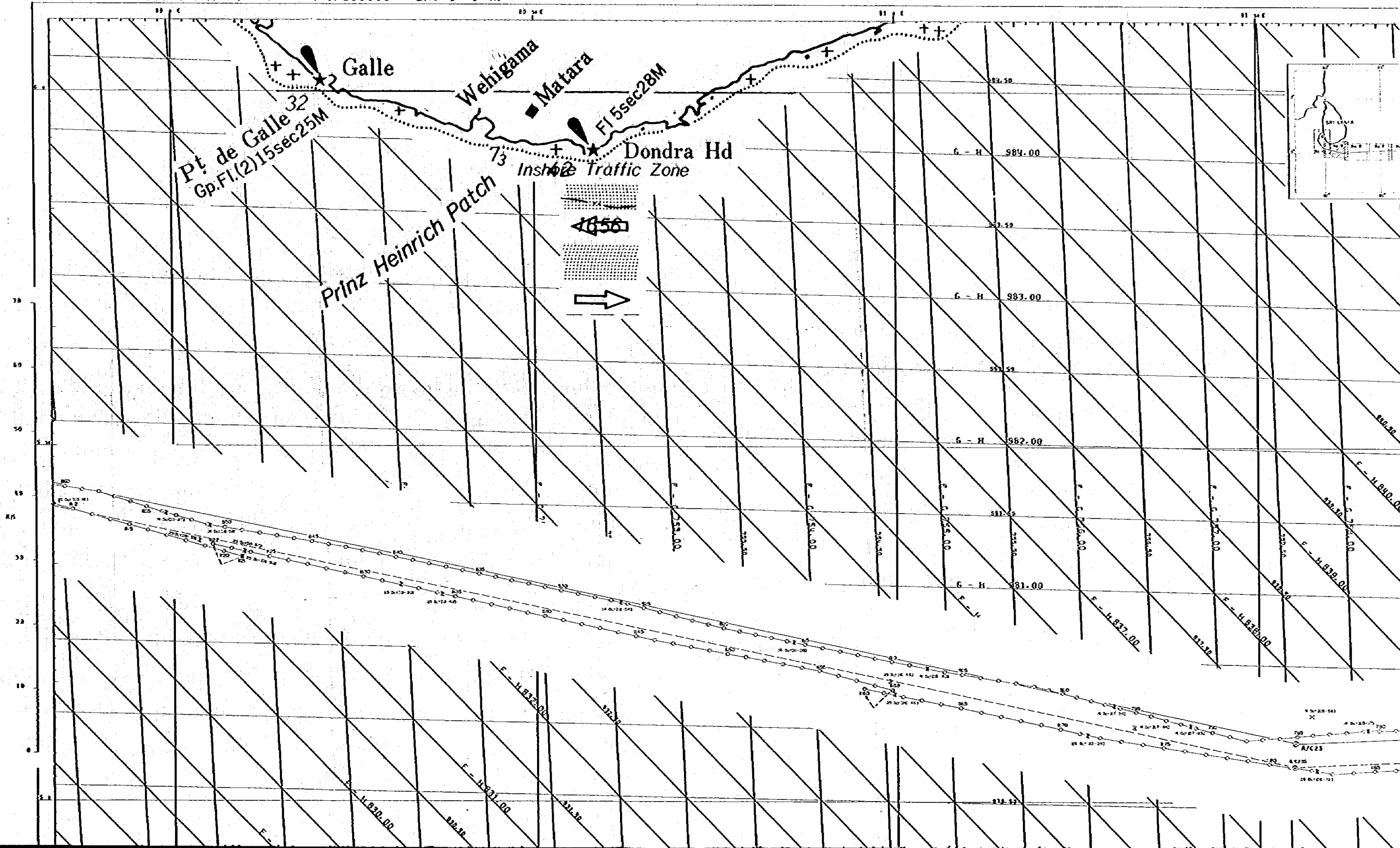
1/250000 LAT. 5 0 N







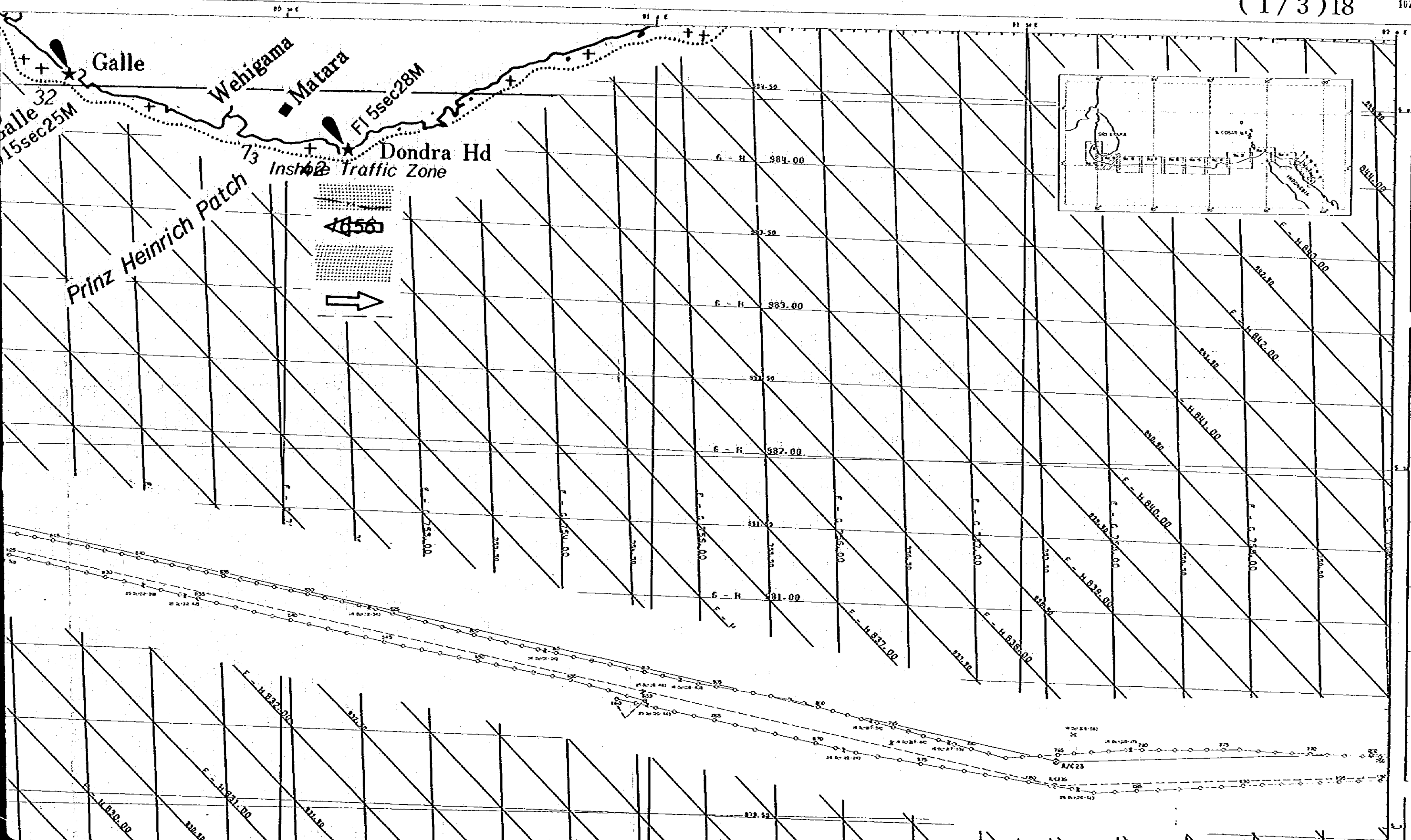
SURVEY TRACK CHART



SURVEY TRACK CHART

(1/3)18

1/250000 LAT. 5 0 N



Galle 32
15sec25M

Galle

Wehigama

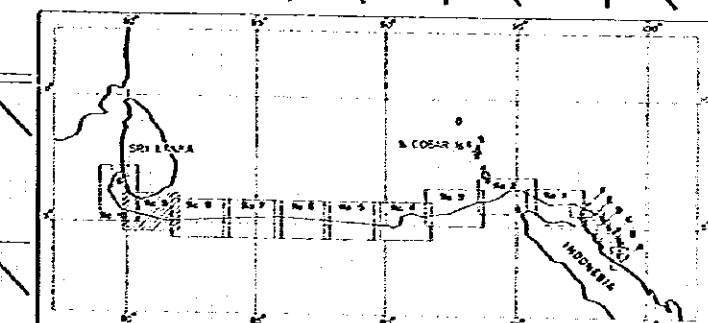

Matara

FI 5sec28M

Dondra Hd

Insh Traffic Zone

Prinz Heinrich Patch



G - H 984.00

G - H 983.00

G - H 982.00

G - H 981.00

F - H 837.00

F - H 836.00

F - H 835.00

F - H 840.00

F - H 841.00

F - H 842.00

F - H 843.00

F - H 832.00

F - H 831.00


F - H 830.00

N/C23

Pt. de C...
Gp. Fl. (2) 1556

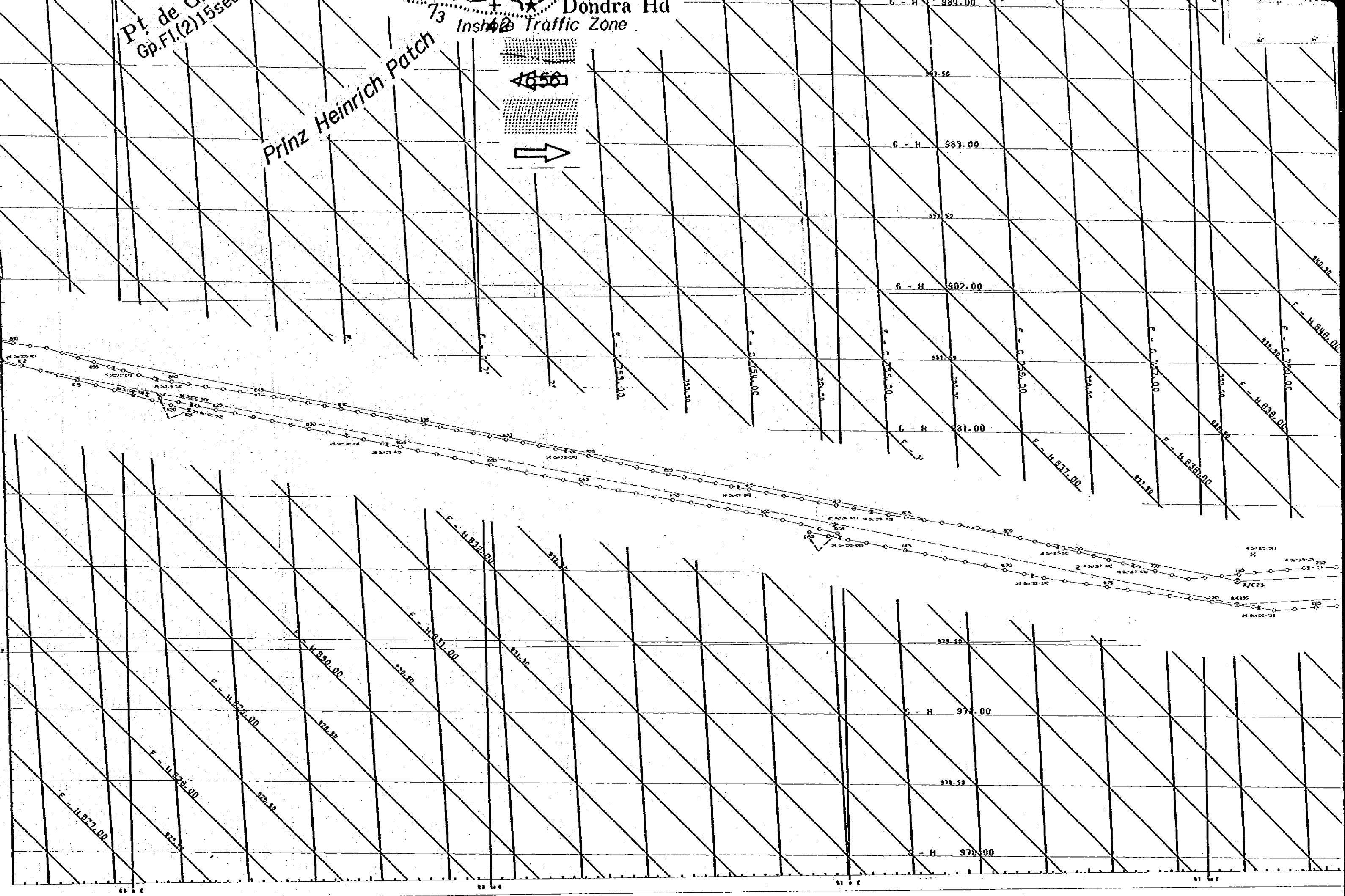
Prinz Heinrich Patch

Dondra Hd
Insh Traffic Zone



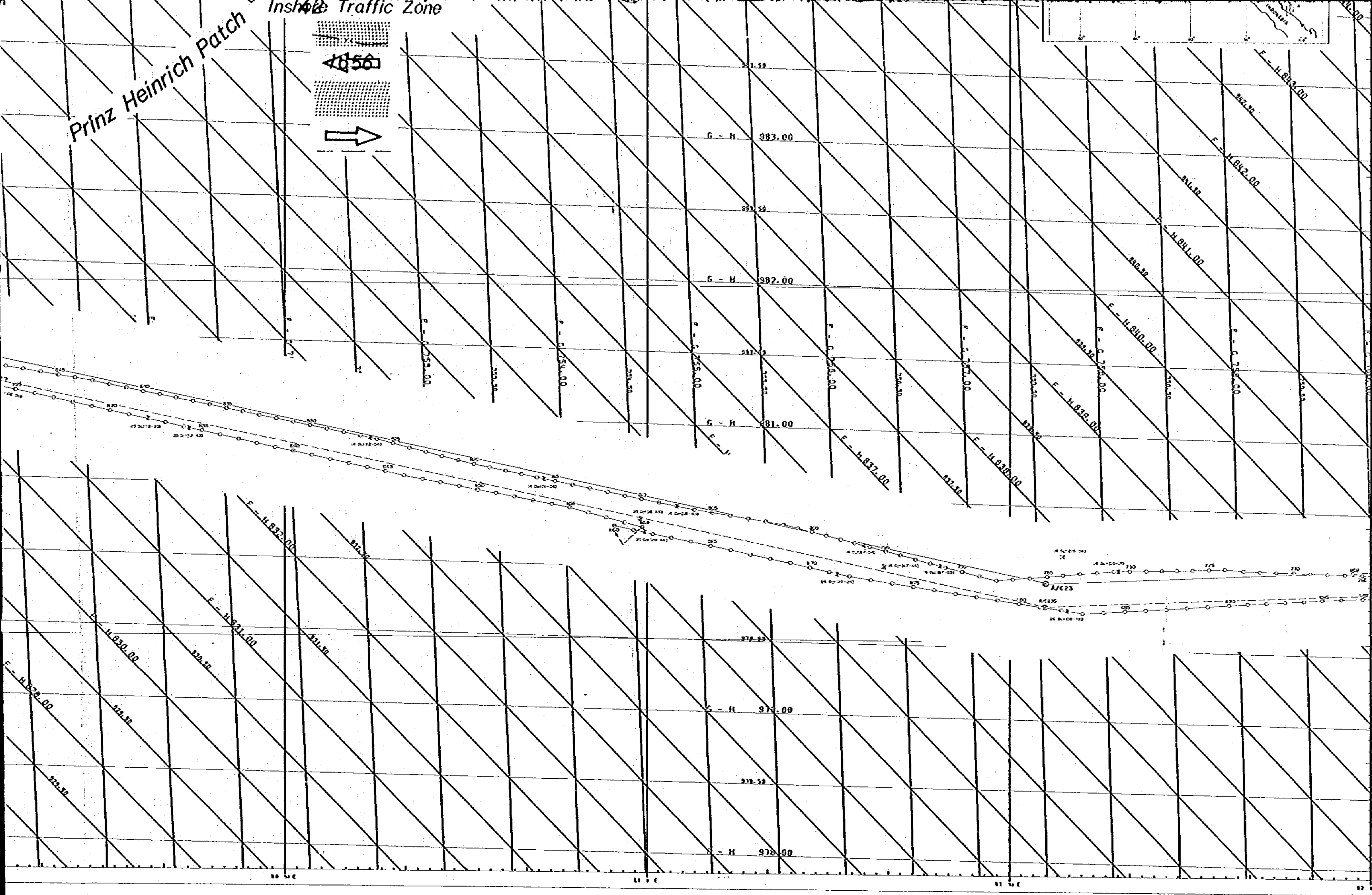

70
60
50
40
30
20
10
0

51
52
53
54
55
56
57
58
59
60
61
62
63
64
65
66
67
68
69
70
71
72
73
74
75
76
77
78
79
80
81
82
83
84
85
86
87
88
89
90
91
92
93
94
95
96
97
98
99
100



Prinz Heinrich Patch

Inshore Traffic Zone



70
60
50
40
30
20
10
0

KT

10 50 E 11 50 E 13 50 E 15 50 E

SURVEY TRACK CHART

OMEGA LATTICE CHART NO. 10 (1 / 250000 LAT. 5 0 NI)

(1 / 3) 19^E 16733

