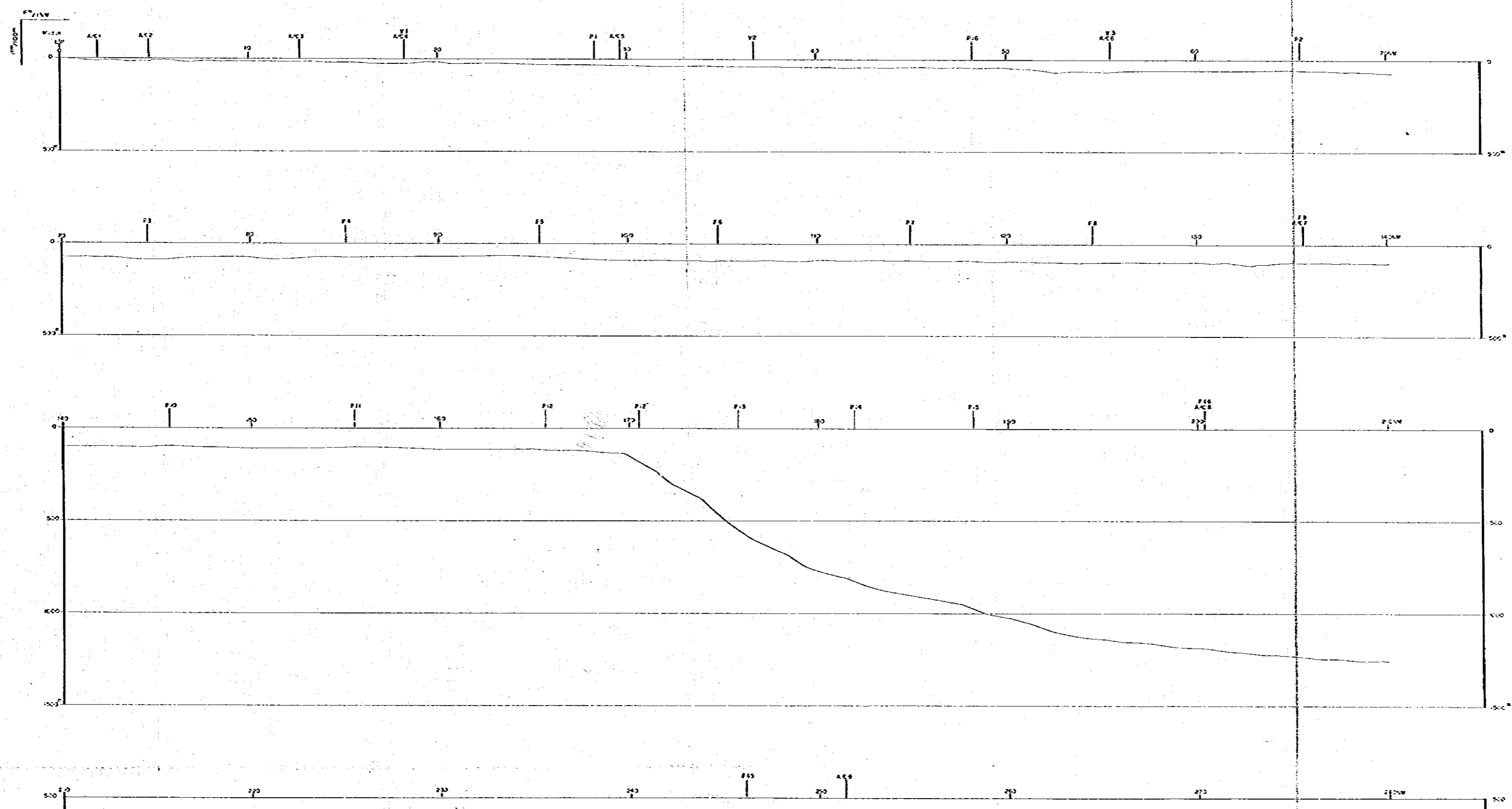
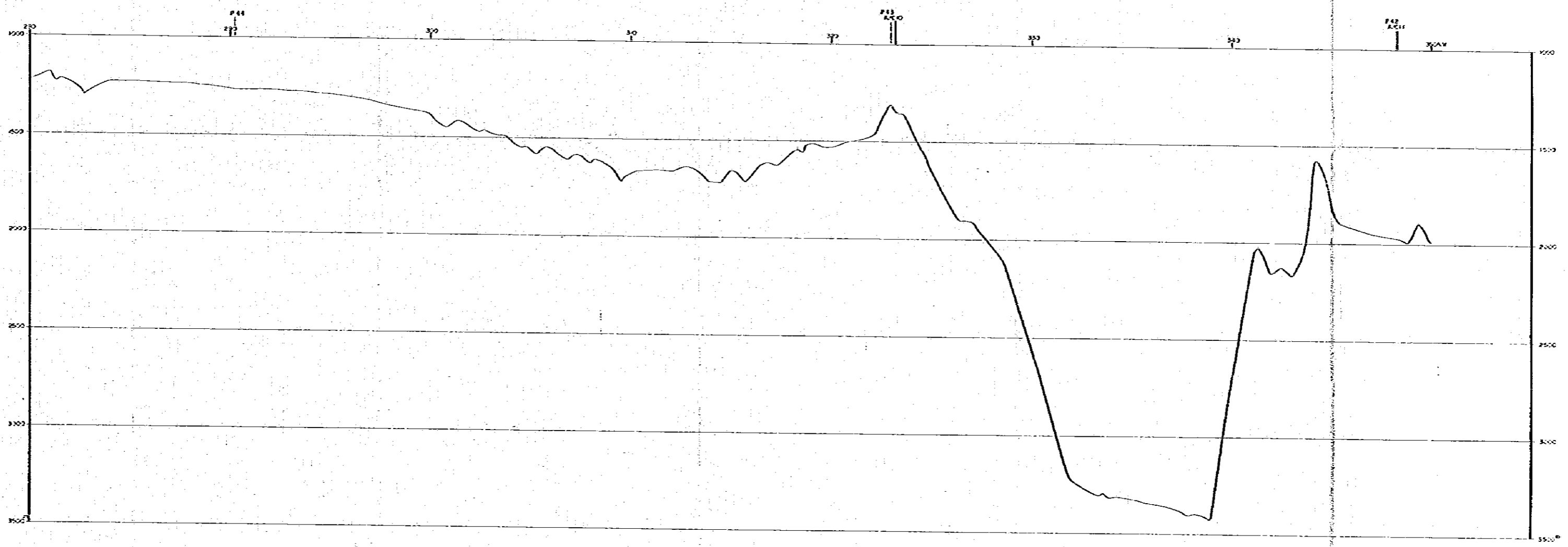
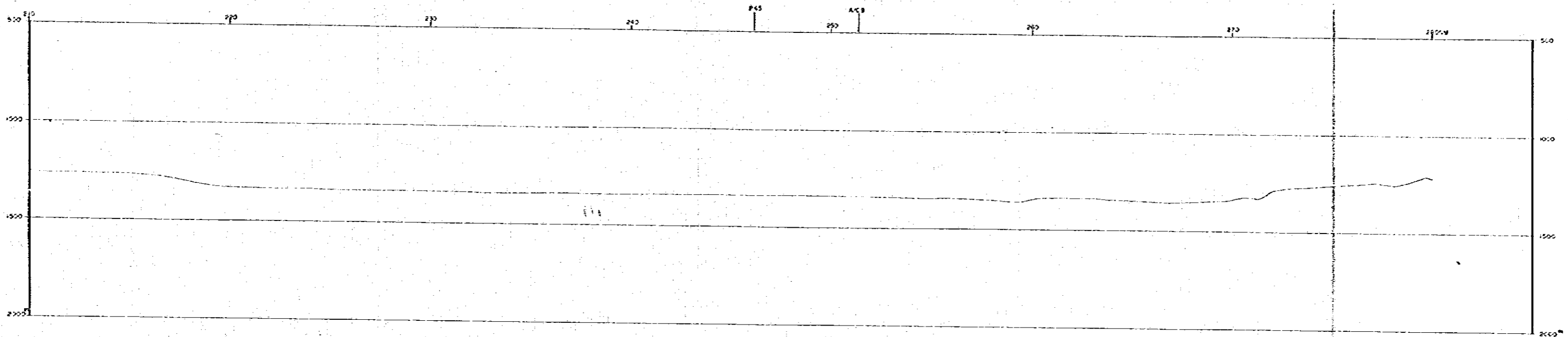


CONTENTS (3/3)

File No	Description	H=	V=
1.	Bottom Profile (Proposed Cable Route)	1 cm / 1 nm	1 cm / 100 m
2.	Bottom Profile (Proposed Cable Route)	1 cm / 1 nm	1 cm / 100 m
3.	Bottom Profile (Proposed Cable Route)	1 cm / 1 nm	1 cm / 100 m
4.	Bottom Profile (Proposed Cable Route)	1 cm / 1 nm	1 cm / 100 m
5.	Bottom Profile (Proposed Cable Route)	1 cm / 1 nm	1 cm / 100 m
6.	Proposed Cable Route Bottom Profile and Sub-bottom Layers (Sunda Shelf)	1 cm / 0.5 nm	1 cm / 10 m
7.	Proposed Cable Route Bottom Profile and Sub-bottom Layers (Sunda Shelf)	1 cm / 0.5 nm	1 cm / 10 m
8.	Bottom Profile and Sub-bottom Layers Great Passage (Andaman-Nicobar Ridge)	1 cm / 1 nm	1 cm / 100 m
9.	Proposed Cable Route Bottom Profile and Sub-bottom Layers (Colombo Continental Shelf to Continental Slope)	1 cm / 0.5 nm	1 cm / 10 m
10.	Bottom Profile (Planned Cable Route in Medan)	1 cm / 0.5 nm	1 cm / 10 m
11.	Bottom Profile	1 cm / 0.5 nm	1 cm / 10 m
12.	Bottom Profile	1 cm / 0.5 nm	1 cm / 10 m
13.	Bottom Profile	1 cm / 0.5 nm	1 cm / 10 m
14.	Bottom Profile	1 cm / 1 nm	1 cm / 100 m
15.	Bottom Profile	1 cm / 1 nm	1 cm / 100 m
16.	Bottom Profile	1 cm / 1 nm	1 cm / 100 m
17.	Bottom Profile	1 cm / 1 nm	1 cm / 100 m
18.	Bottom Profile	1 cm / 1 nm	1 cm / 100 m
19.	Bottom Profile	1 cm / 0.5 nm	1 cm / 10 m

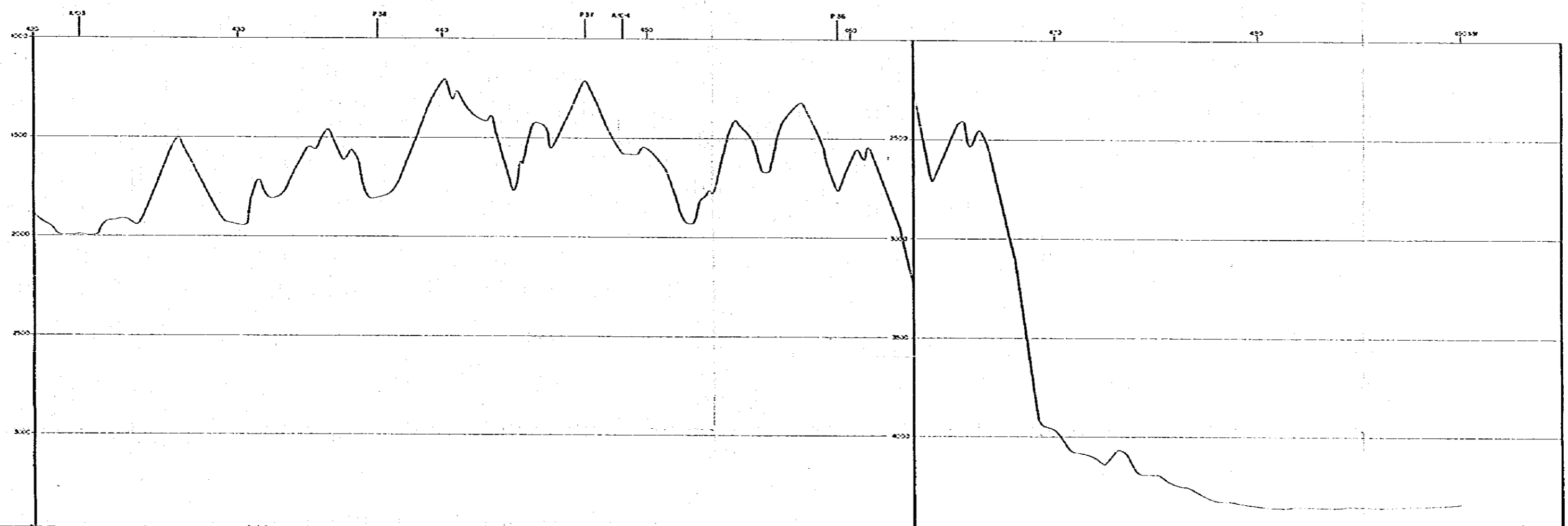
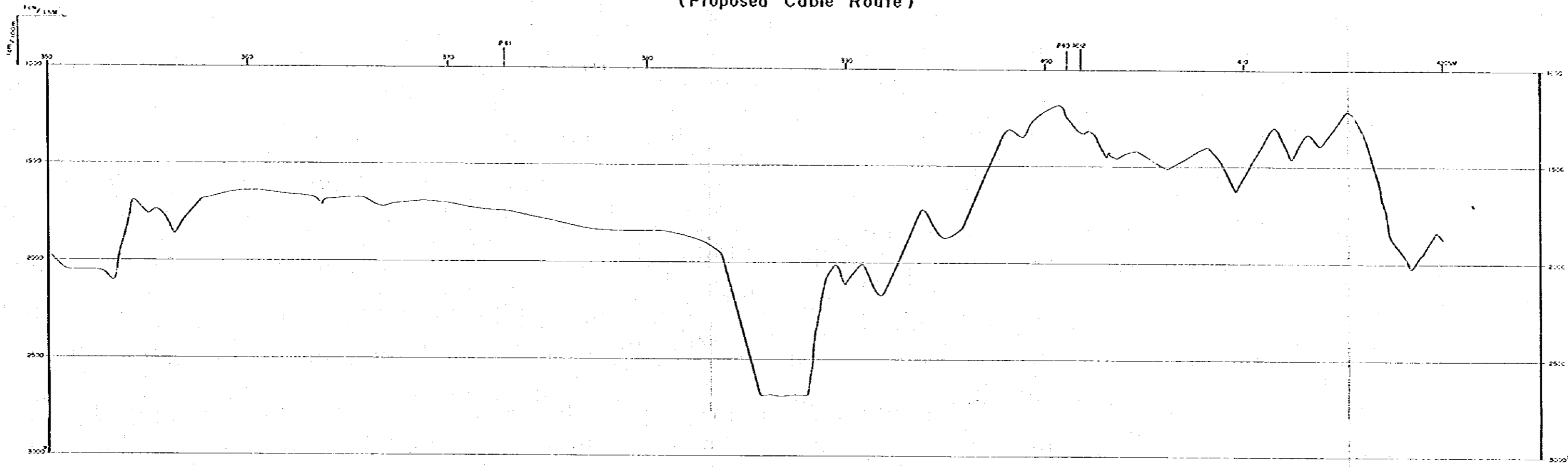
Bottom Profile (Proposed Cable Route)

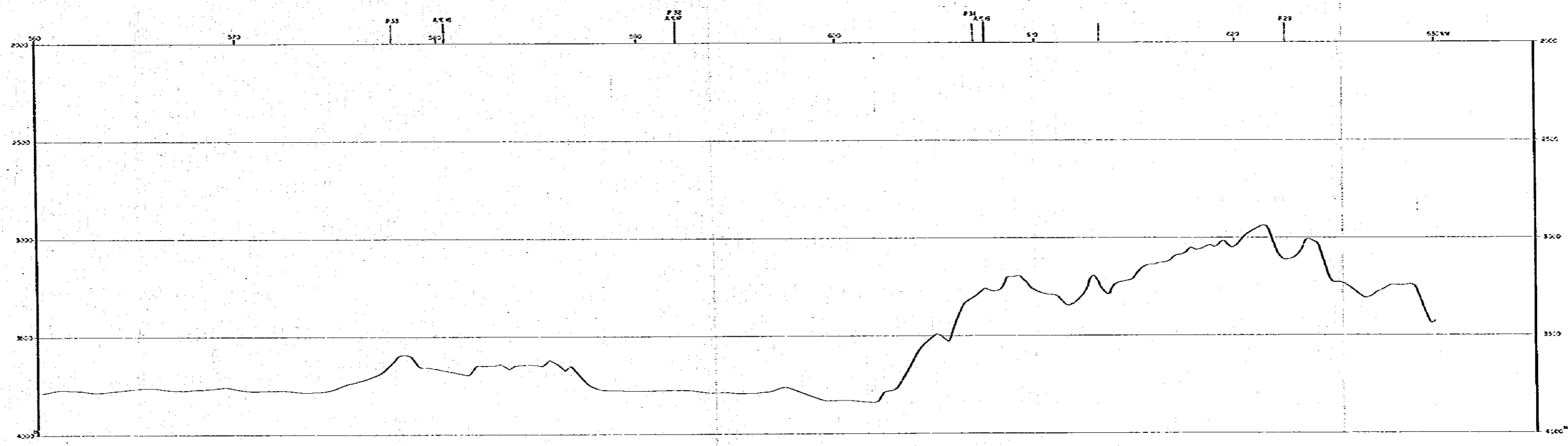
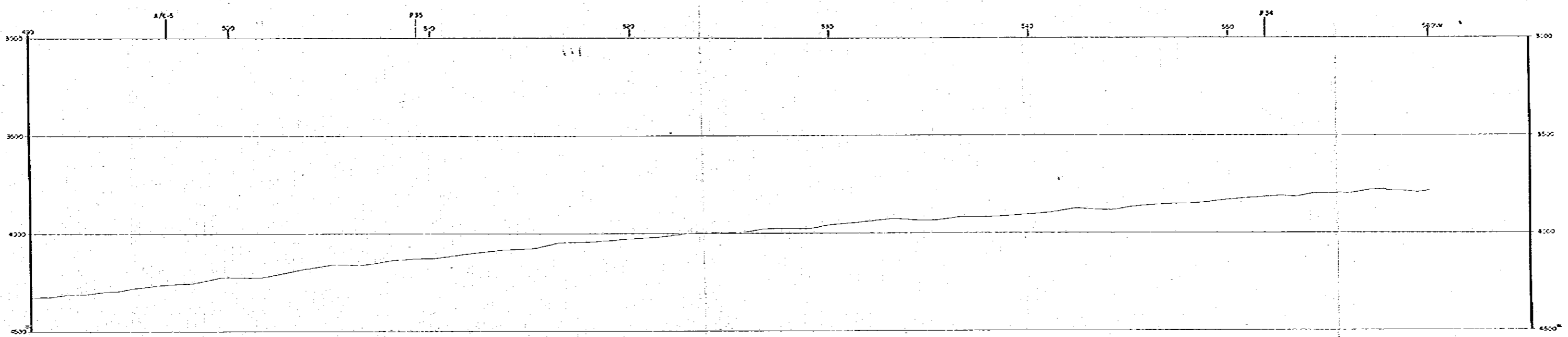





(3/3)2

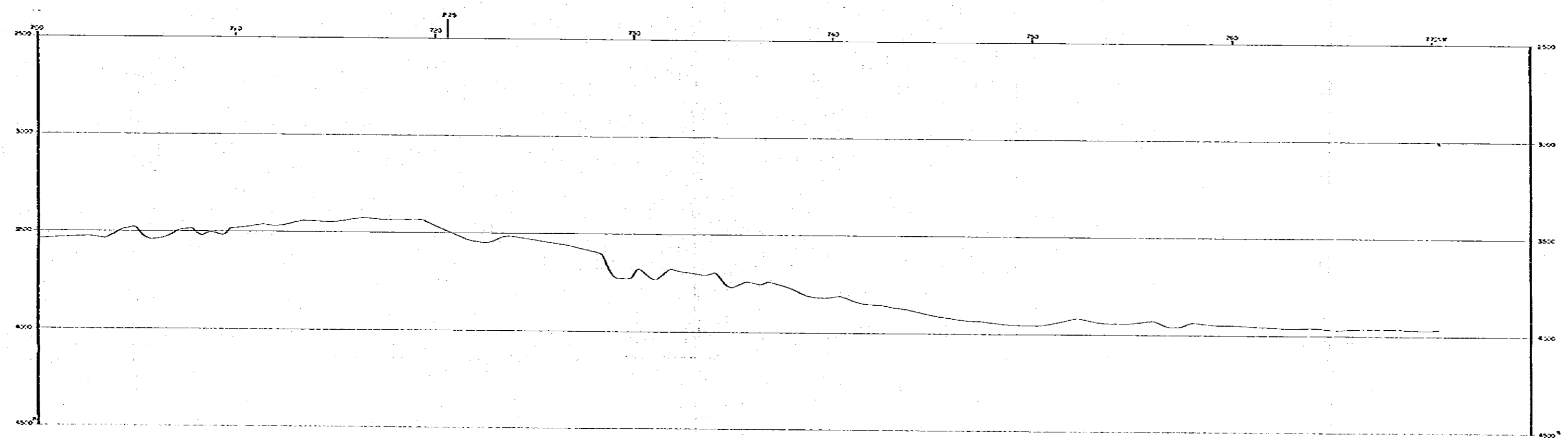
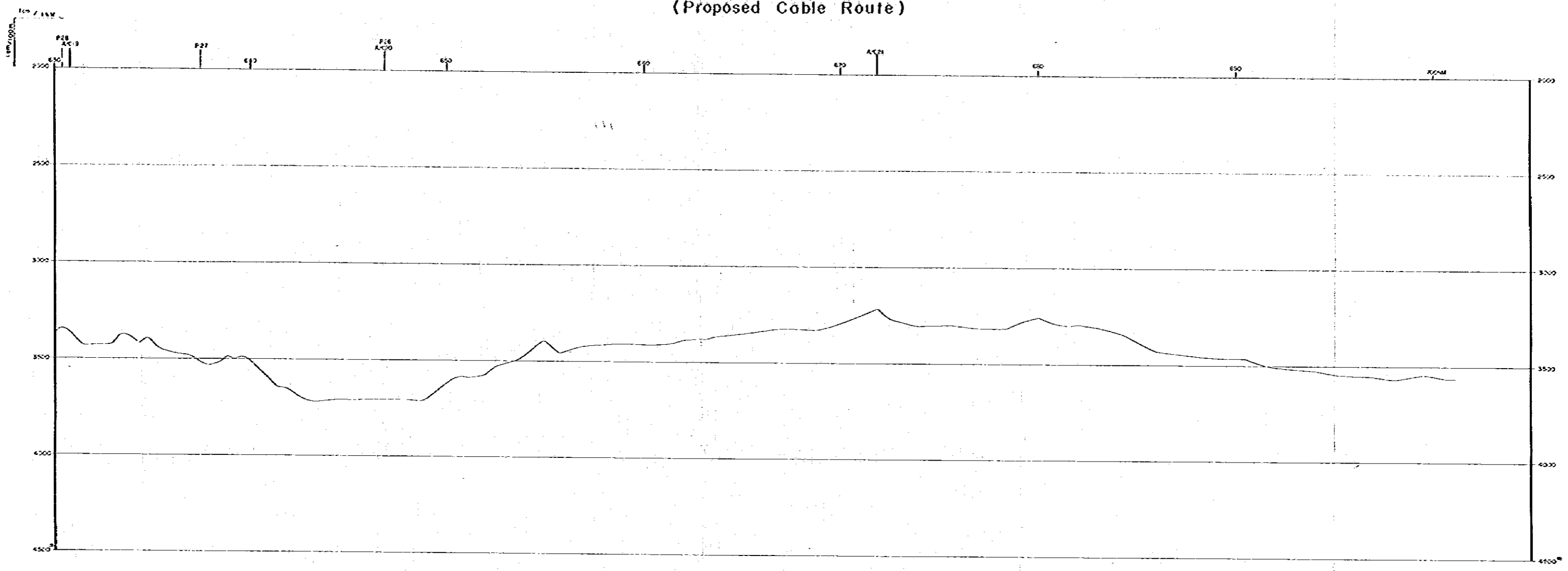
Bottom Profile (Proposed Cable Route)

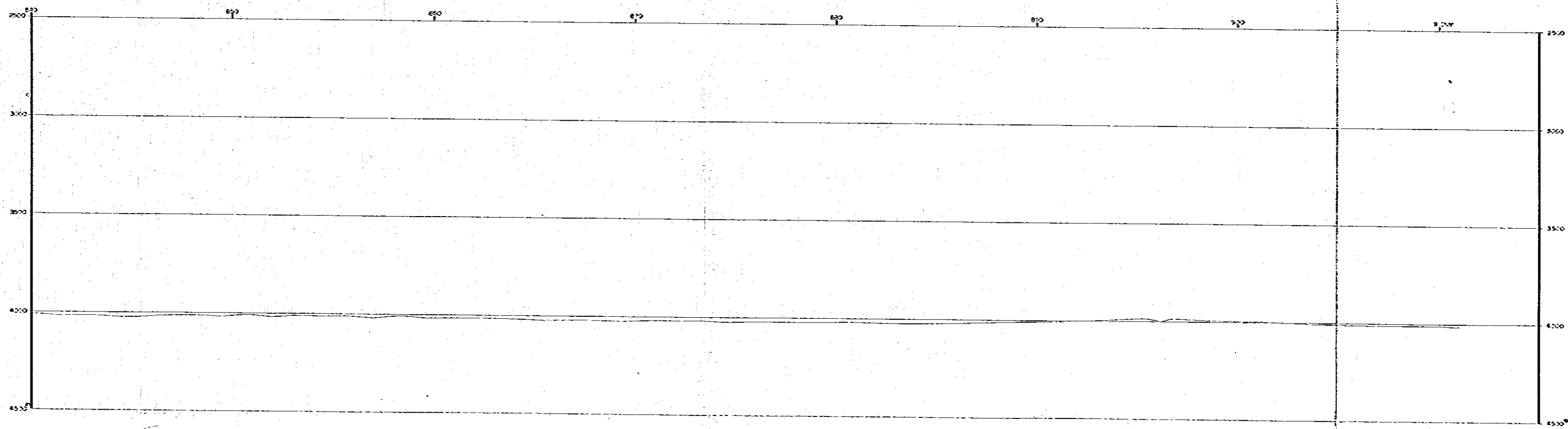






Bottom Profile (Proposed Cable Route)



(3/3) 3





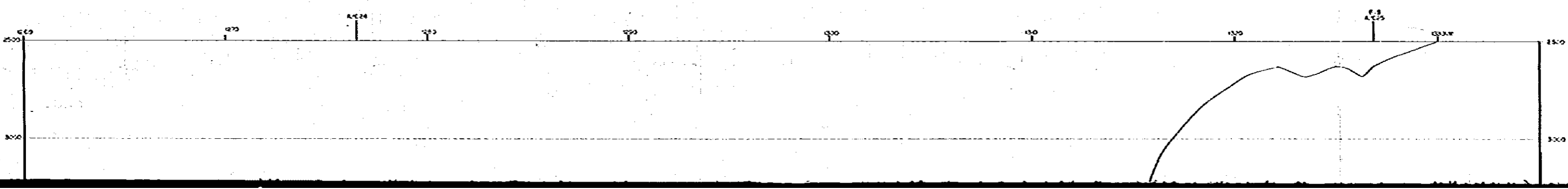
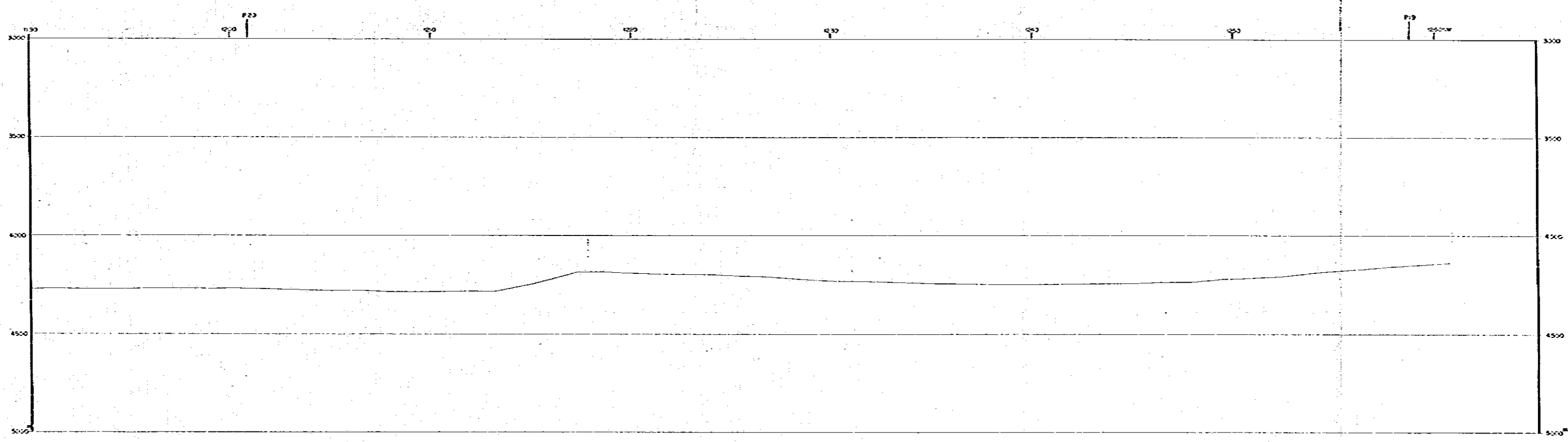
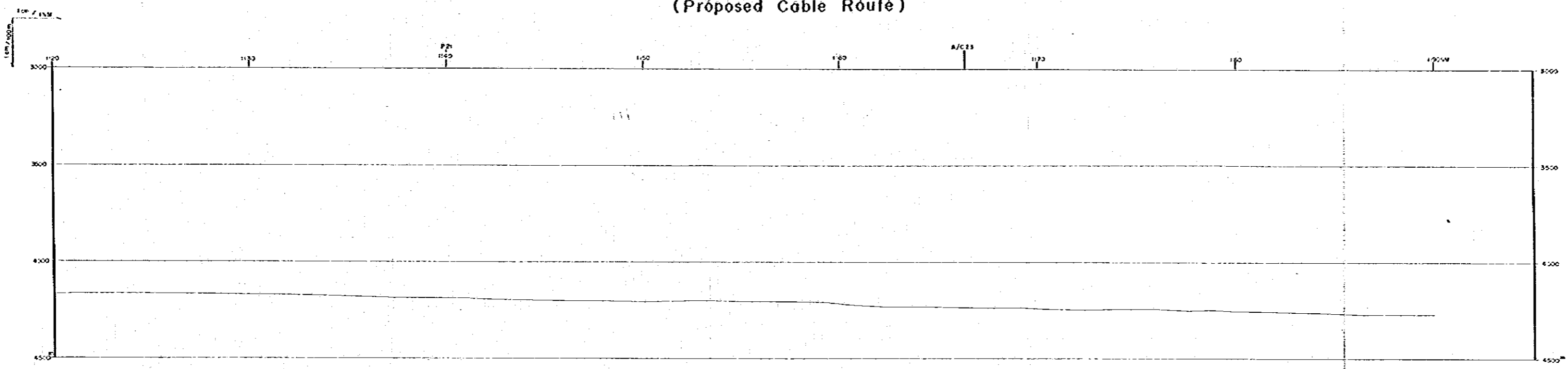
Bottom Profile (Proposed Cable Route)

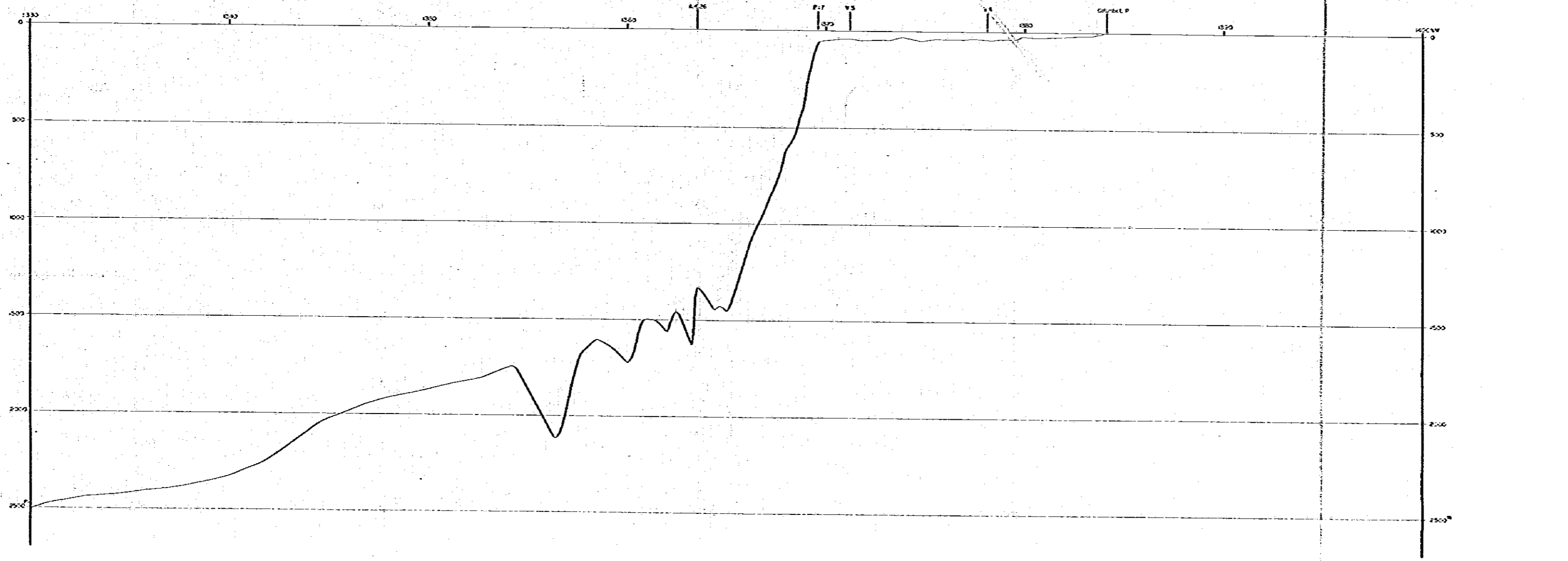
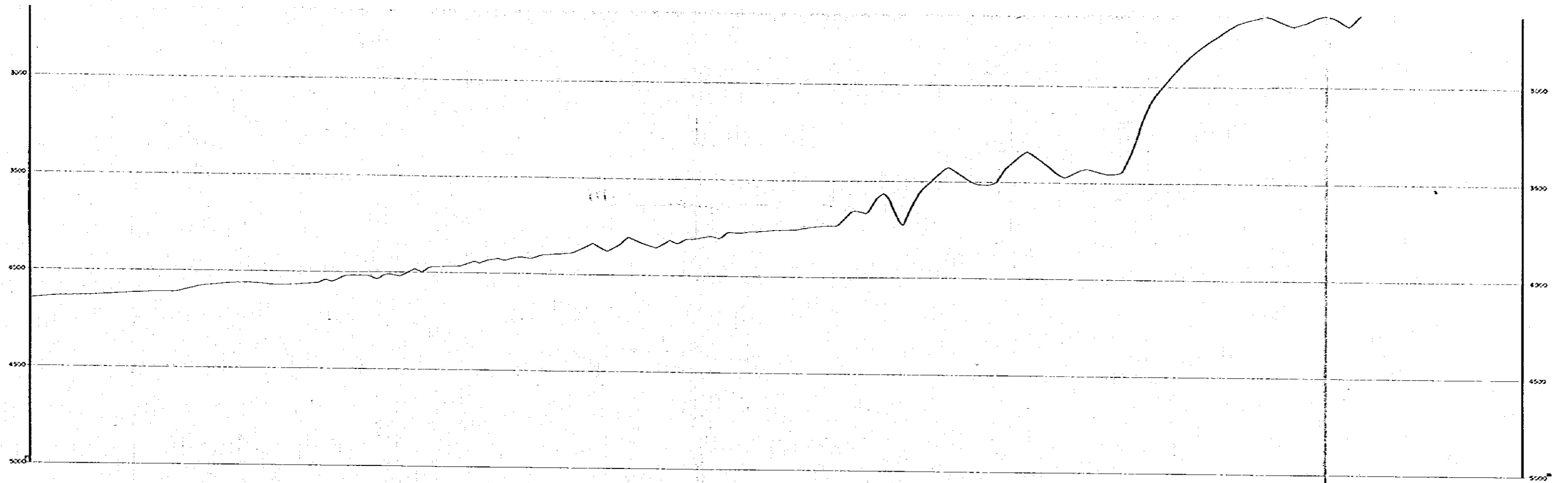




Bottom Profile (Proposed Cable Route)

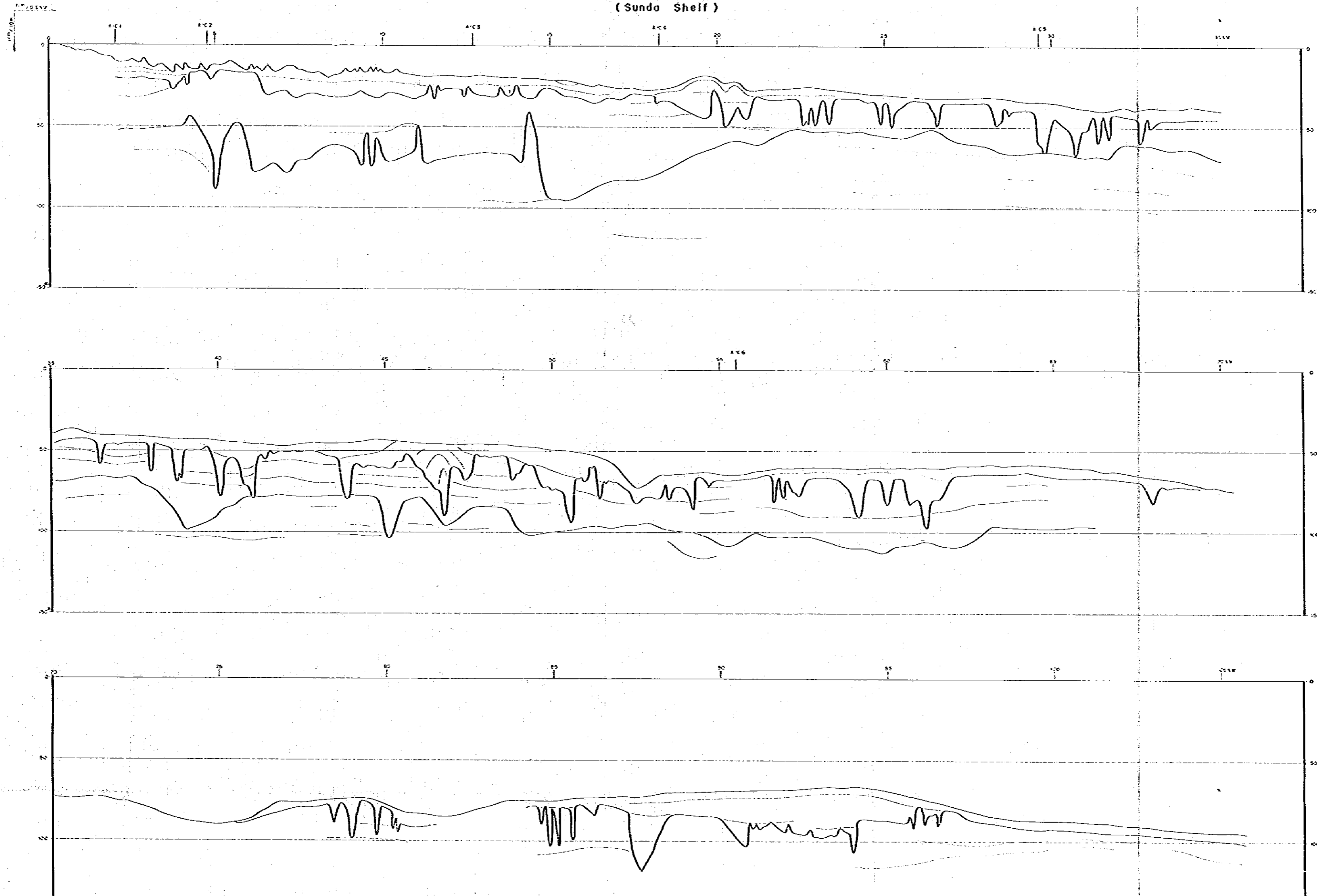
(3/3)5

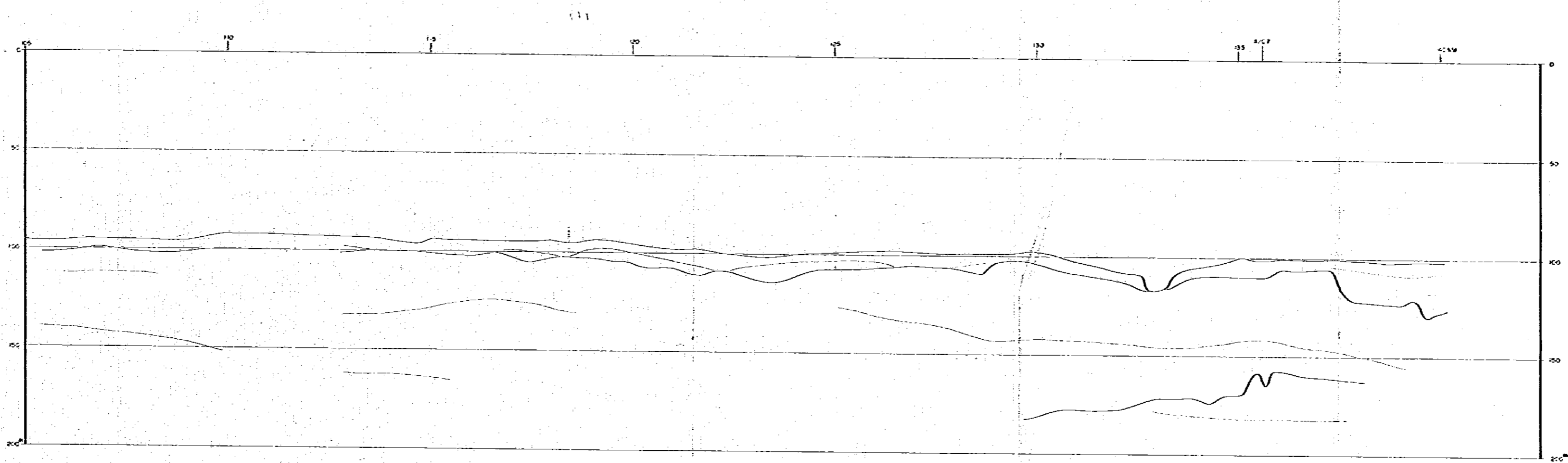
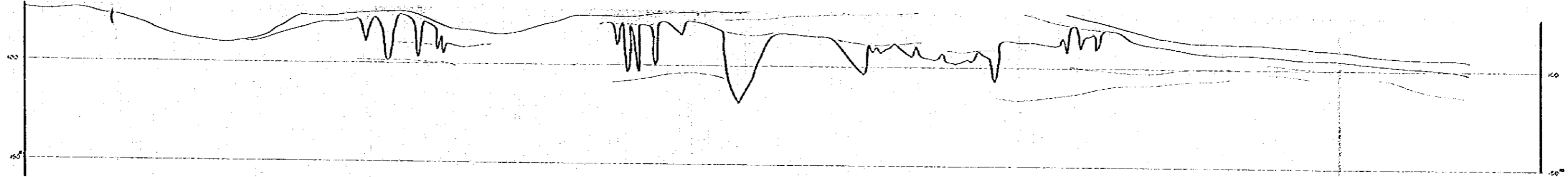




Proposed Cable Route Bottom Profile and Sub-bottom Layers (Sunda Shelf)

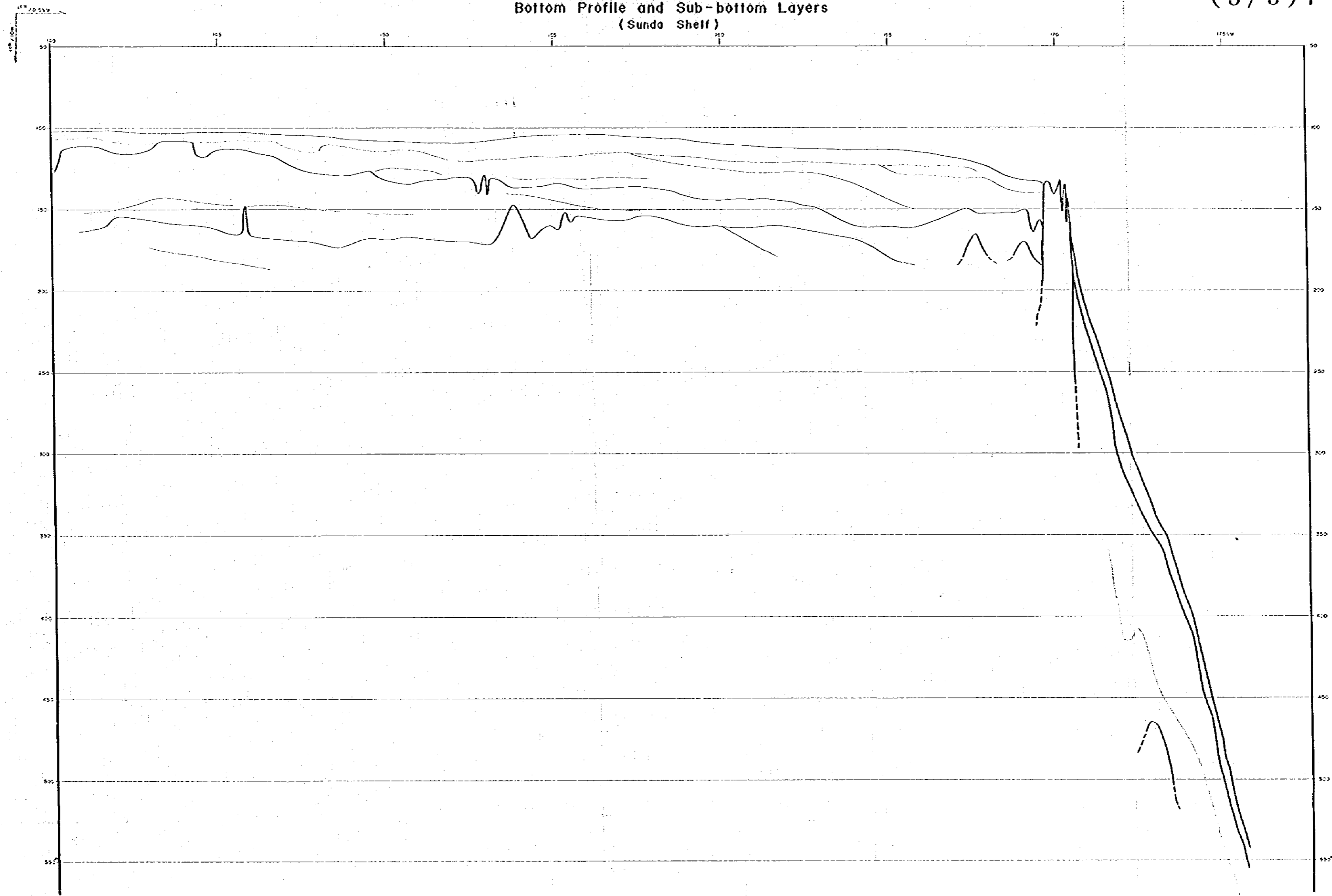
(3/3)6



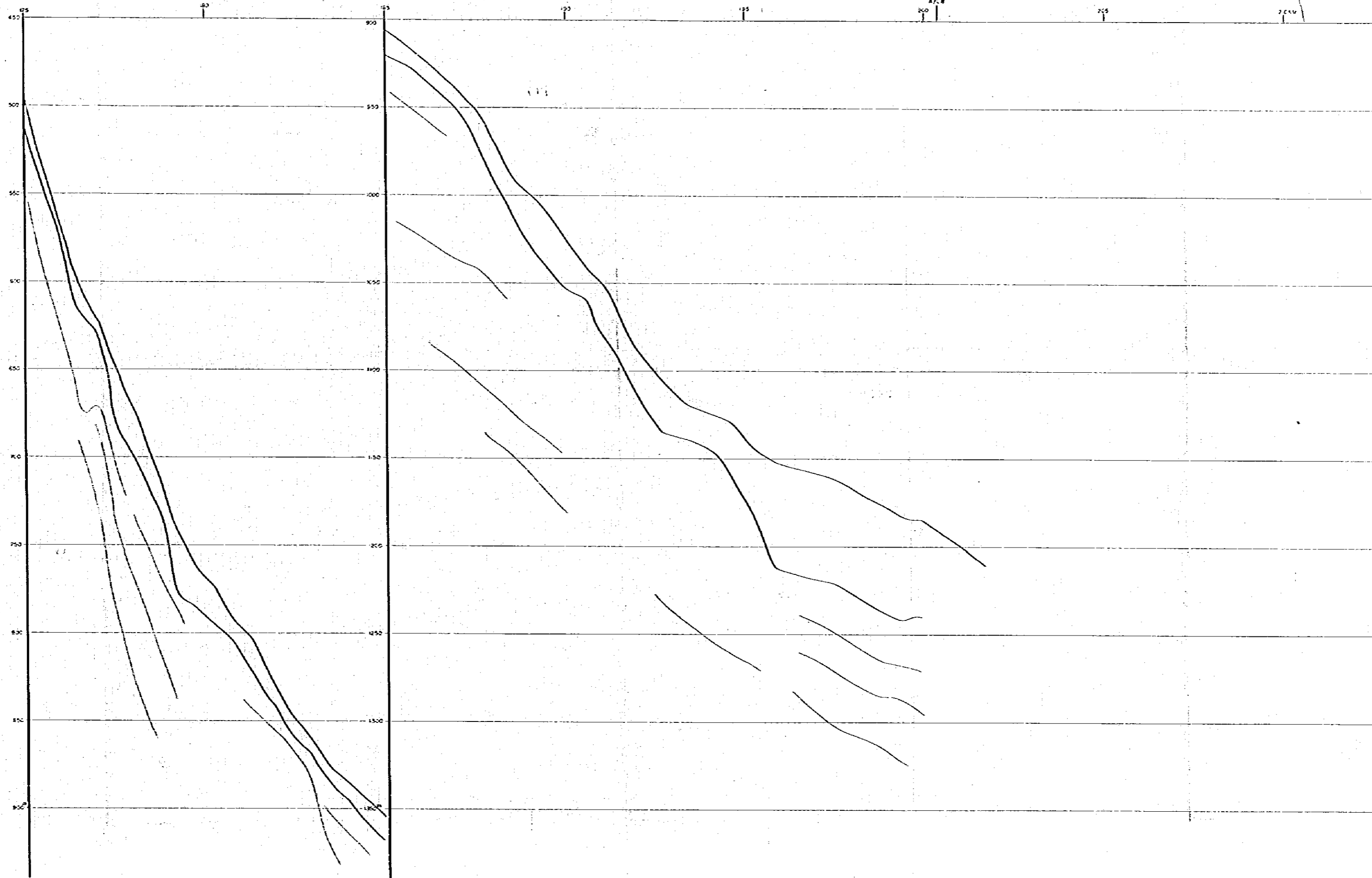


Proposed Cable Route
Bottom Profile and Sub-bottom Layers
(Sunda Shelf)

(3/3)7

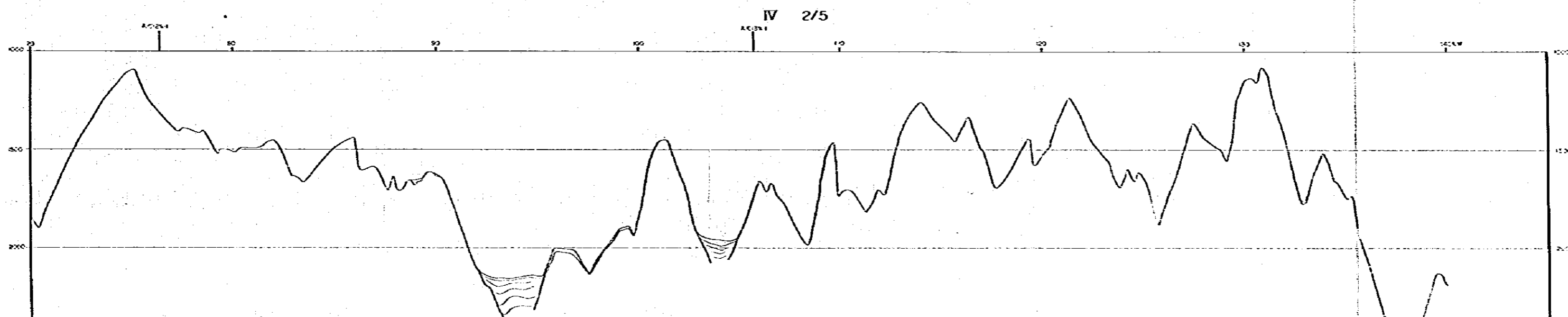
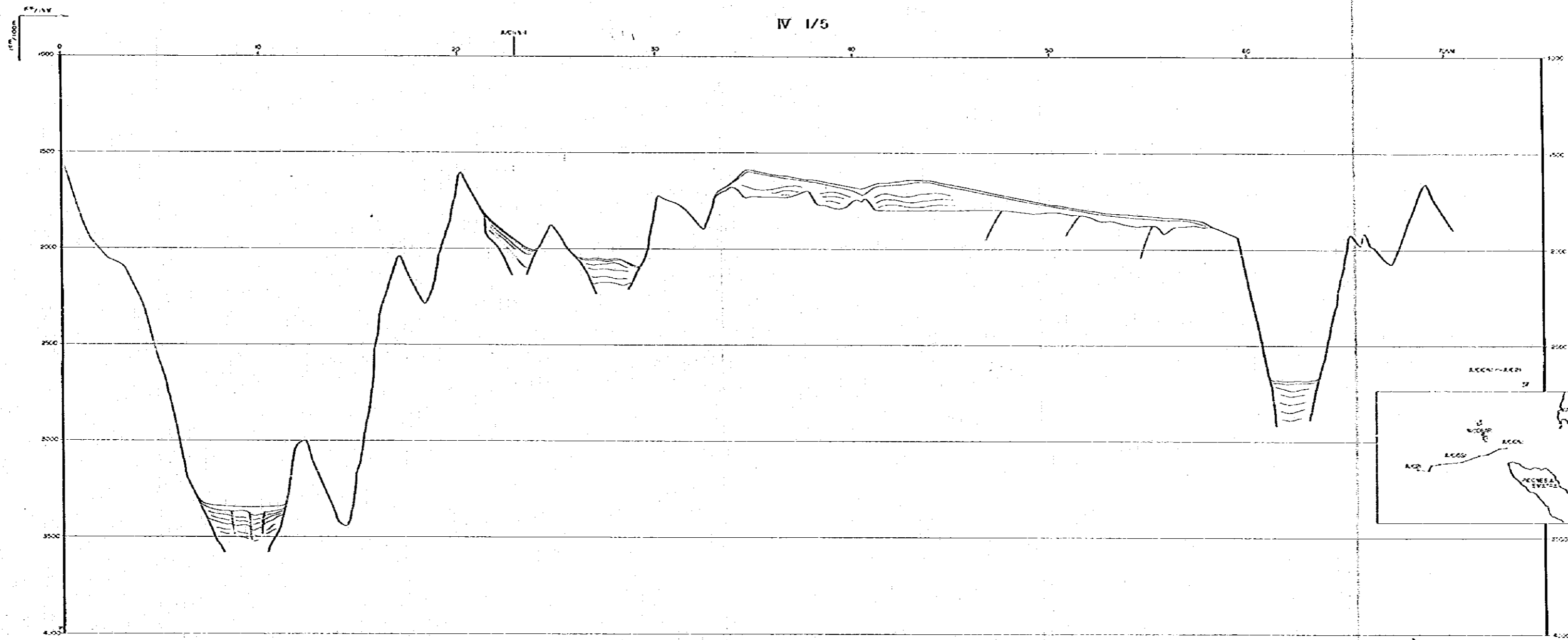


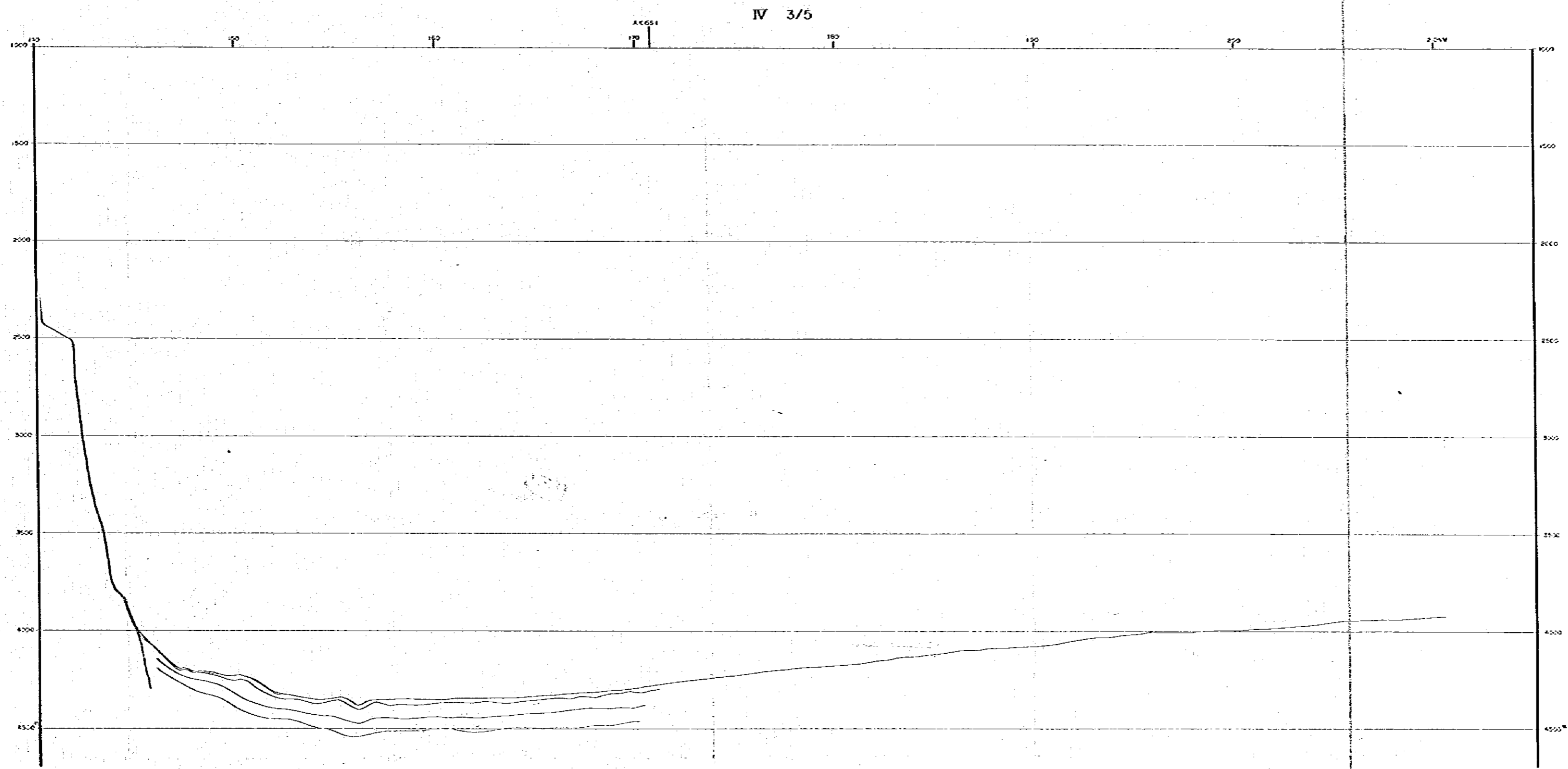
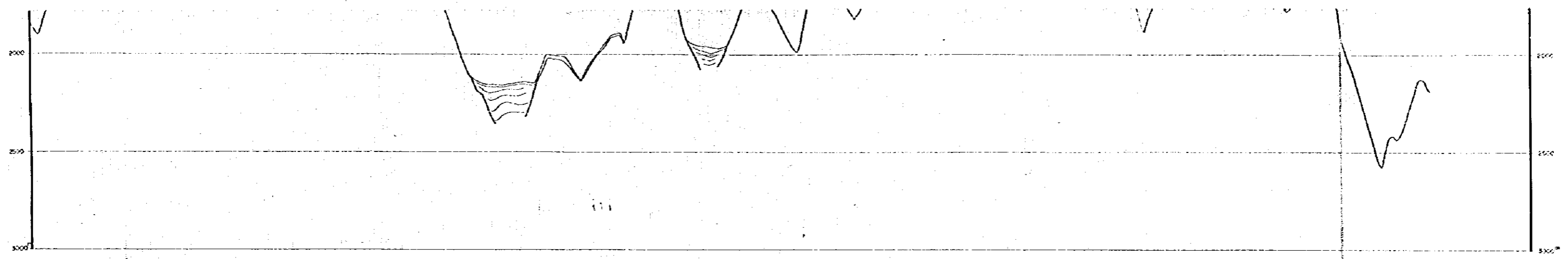
55.2° 55.0°



(3/3)8

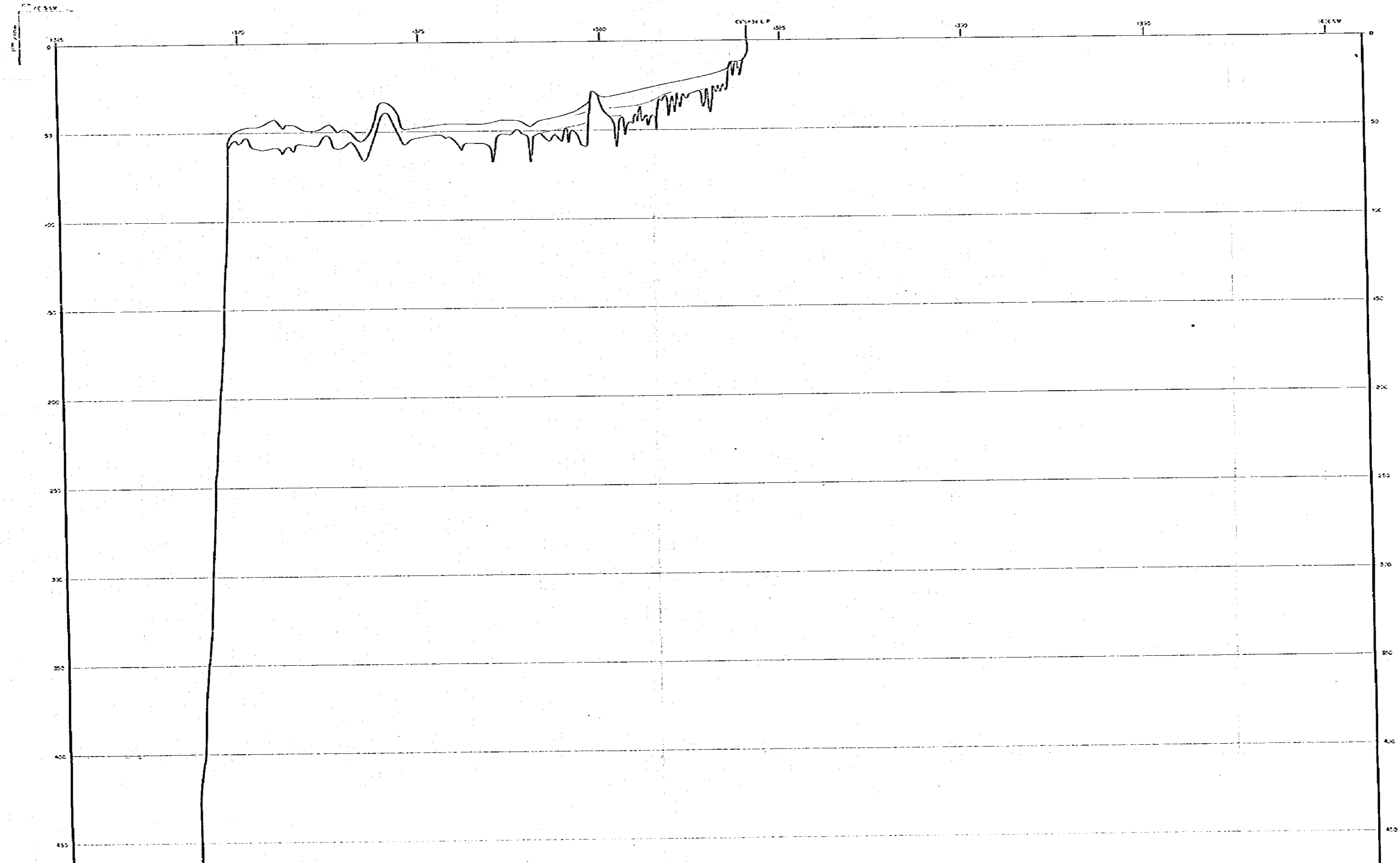
Bottom Profile and Sub-bottom Layers Great Passage (Andaman-Nicobar Ridge)





(3/3)9

Proposed Cable Route
Bottom Profile and Sub-bottom Layers
(Colombo Continental Shelf to Continental Slope)



450

500

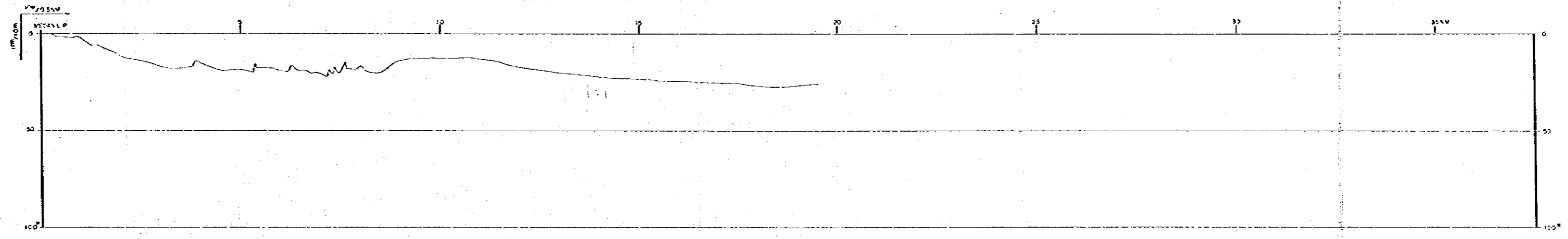
450

500

110

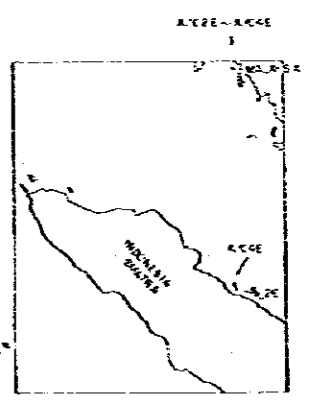

Vertical text on the right margin, possibly a page number or reference code.

Bottom Profile (Planned Cable Route in Medan)

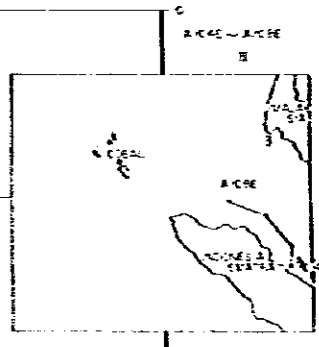
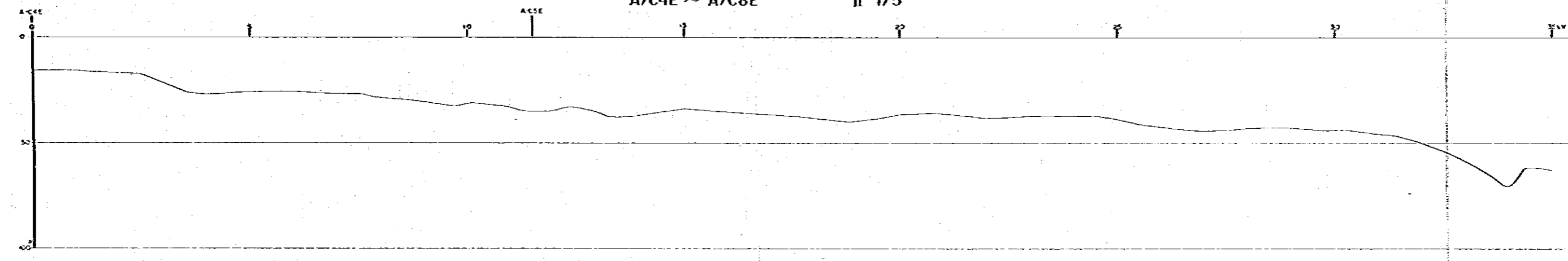


Bottom Profile


A/C2E ~ A/C4E I



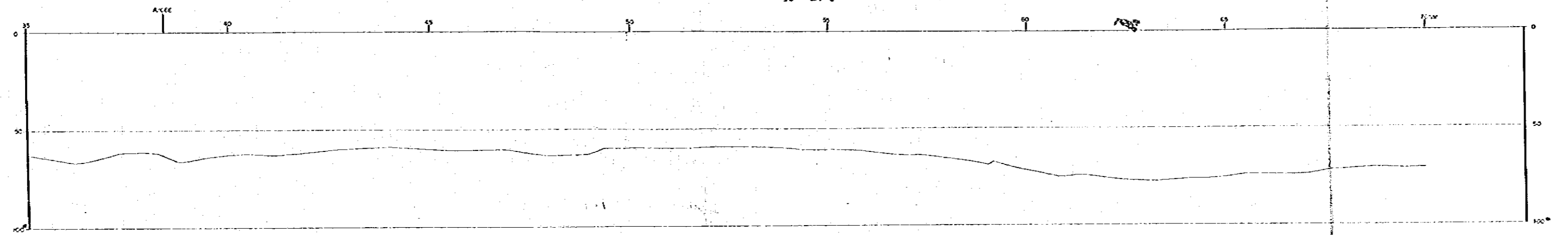
A/C4E ~ A/C8E II 1/5



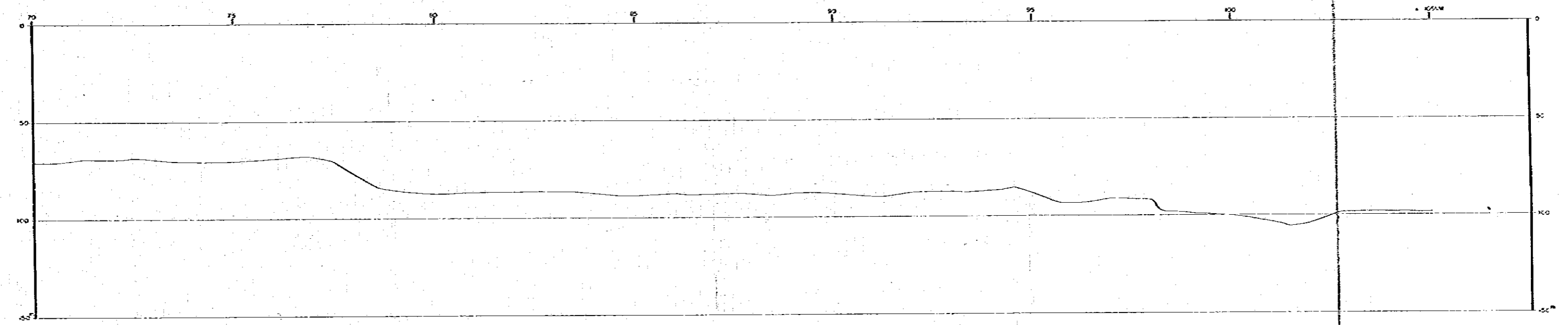
II 2/5



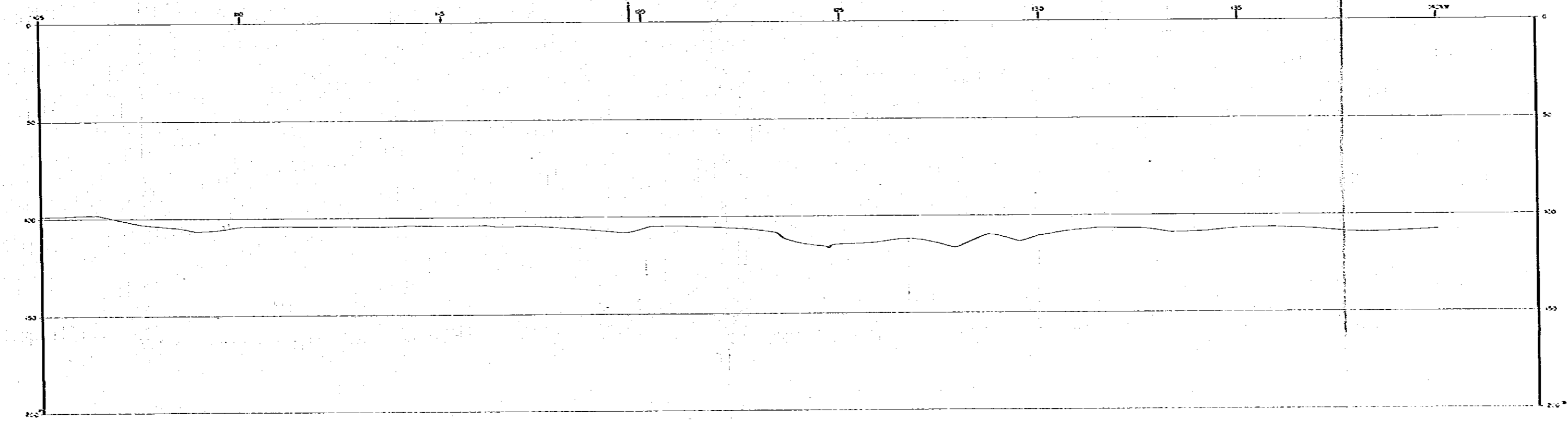
II 2/5



II 3/5



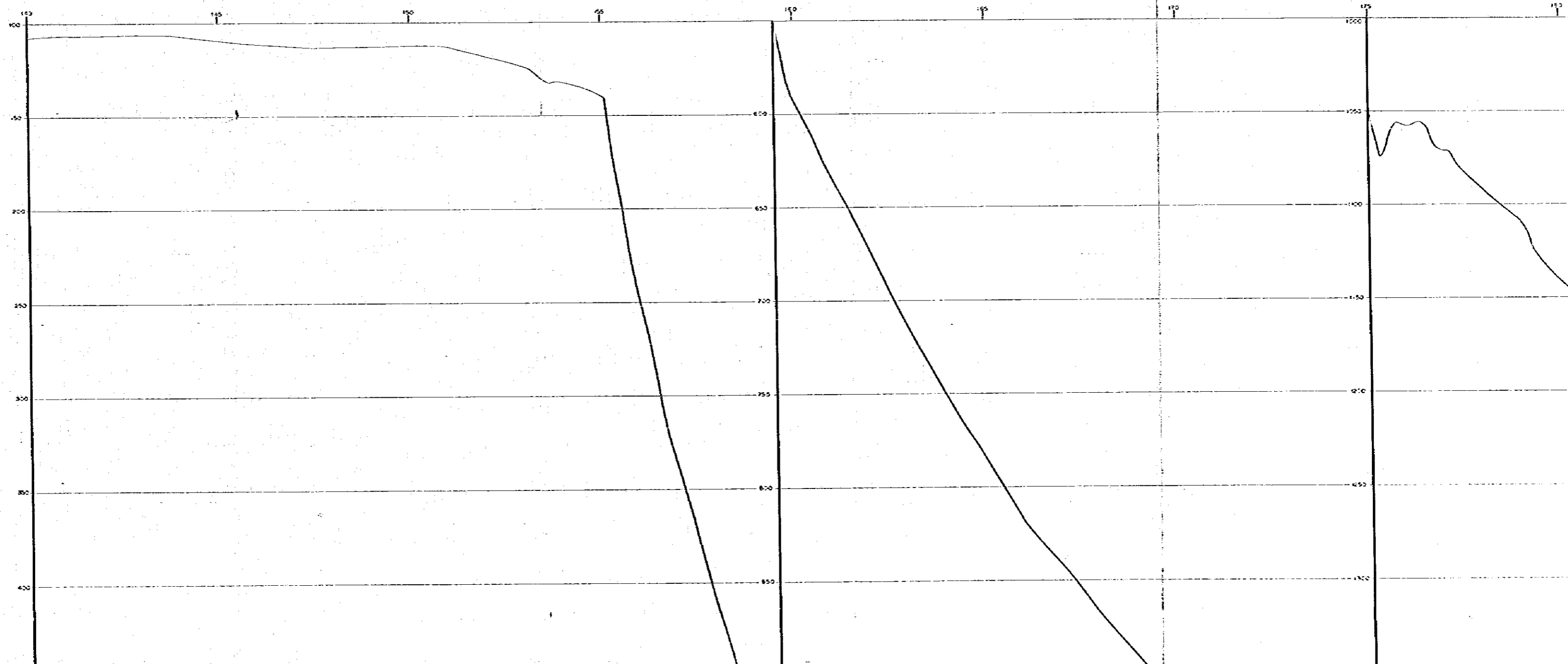
II 4/5



Bottom Profile

II 5/5

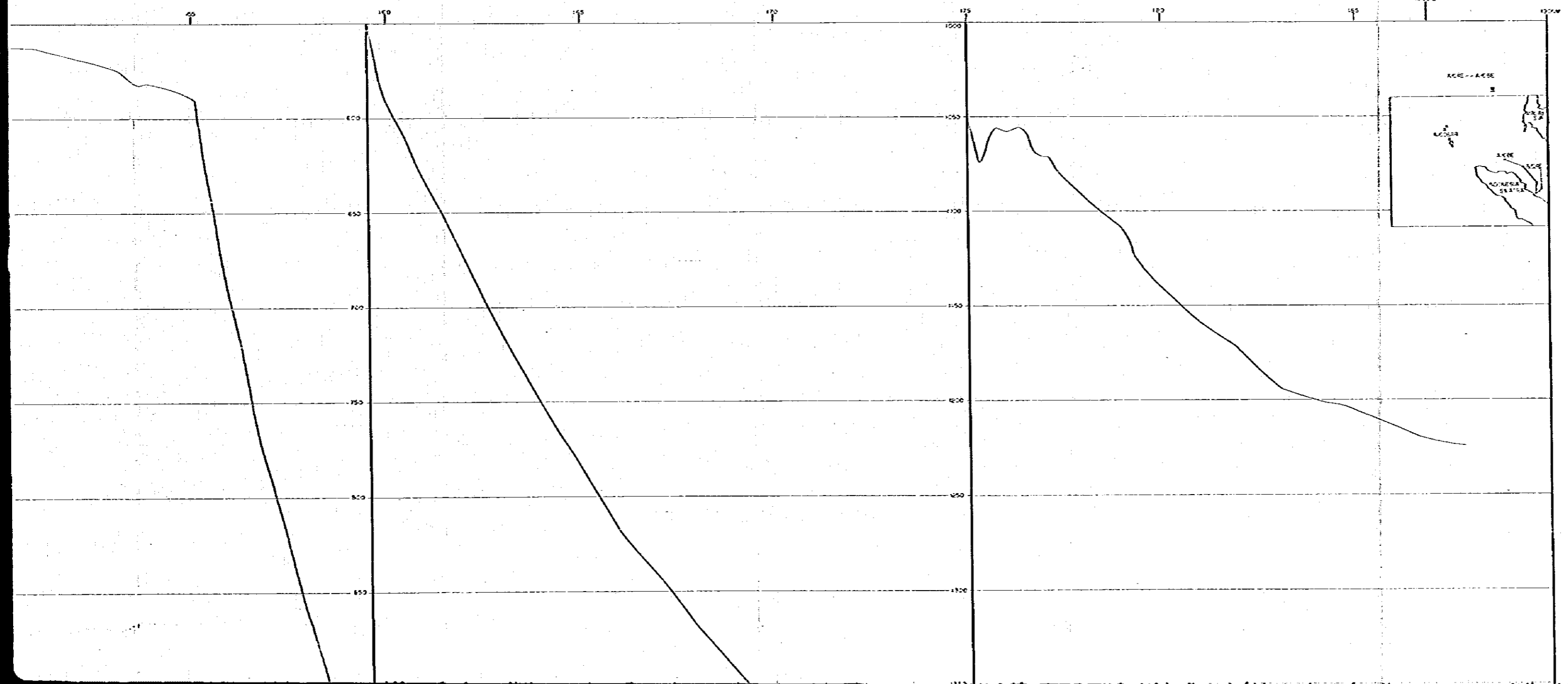
100' / 30m



(3/3)11

Bottom Profile

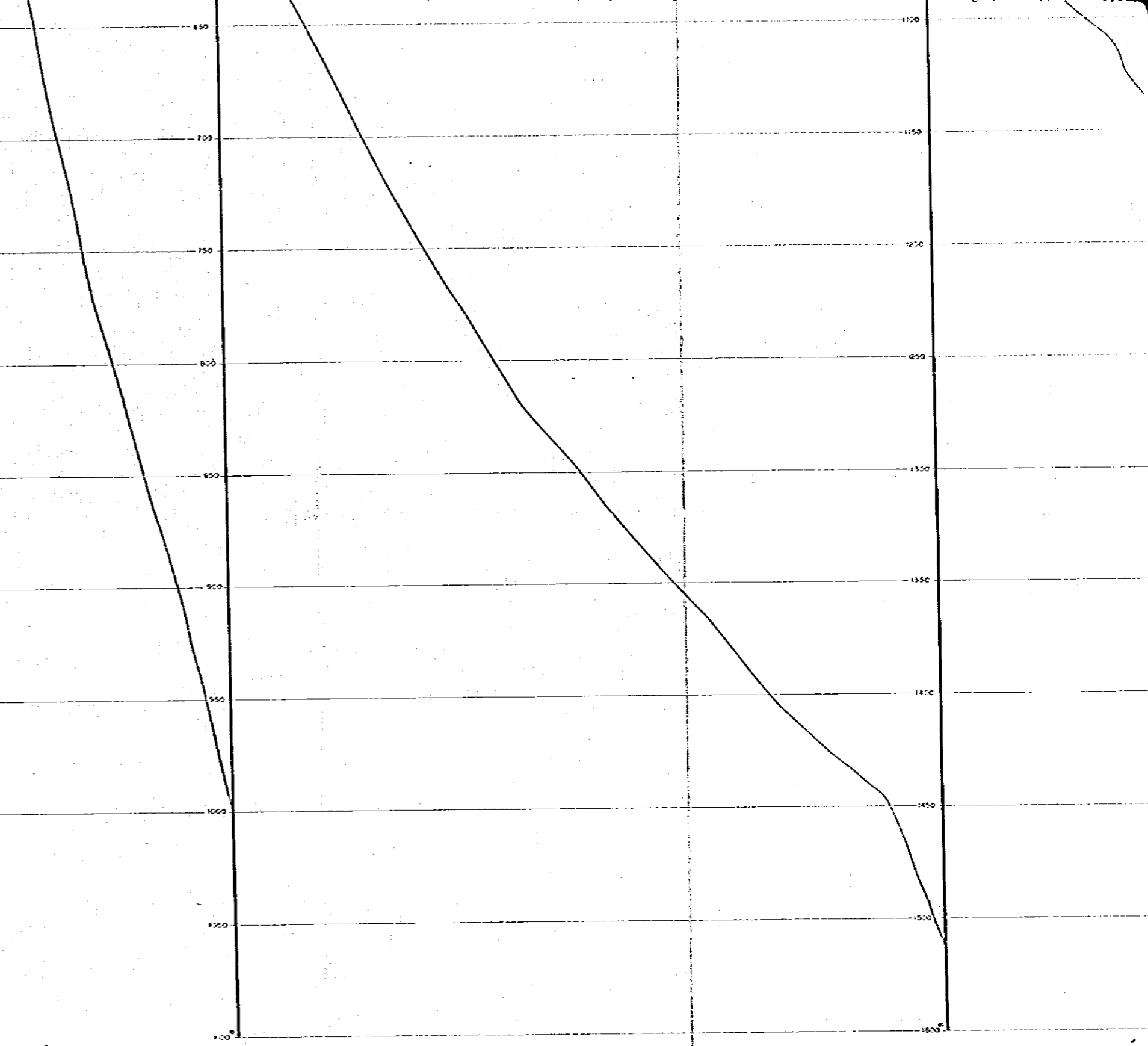
II 5/5

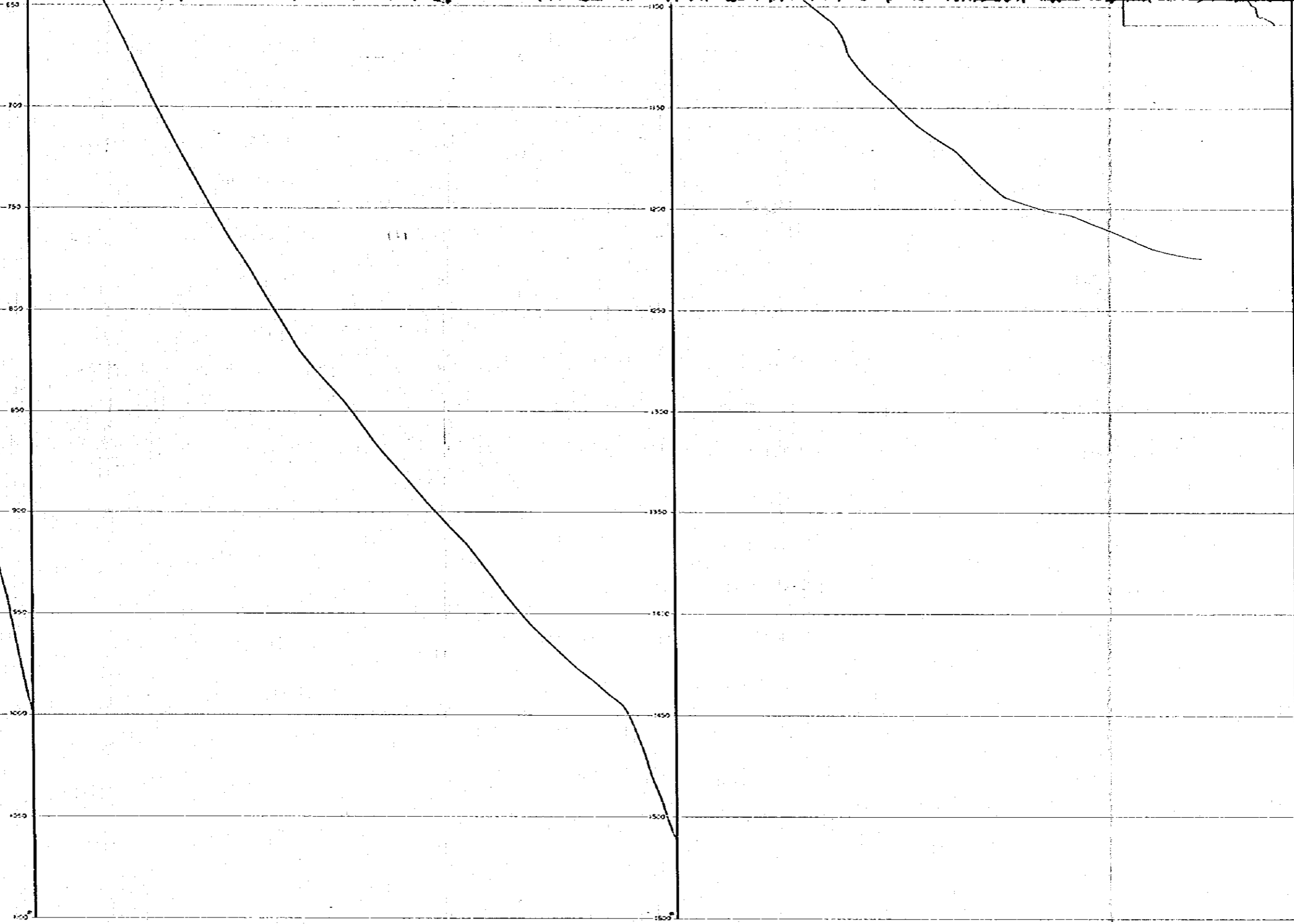


200
250
300
350
400
450
500
550

650
700
750
800
850
900
950
1000
1050
1100

1100
1150
1200
1250
1300
1350
1400
1450
1500
1550

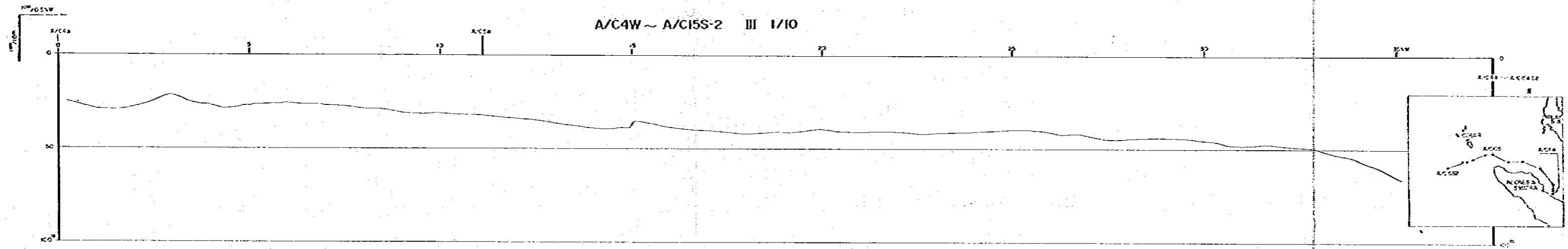




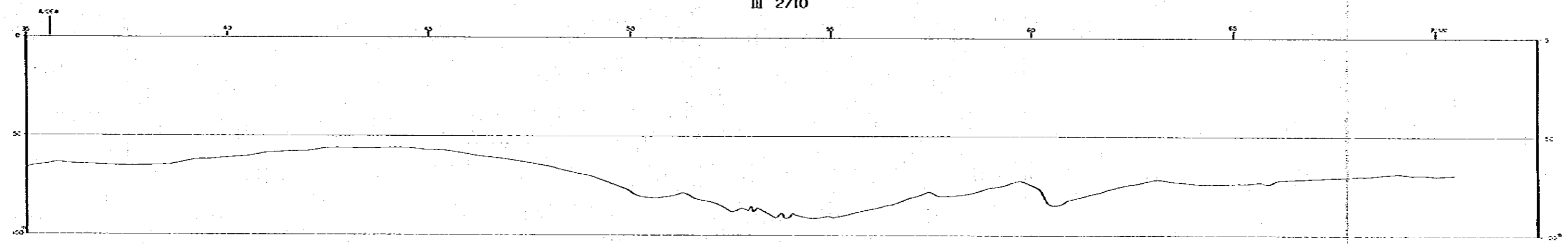
(3/3)12

Bottom Profile

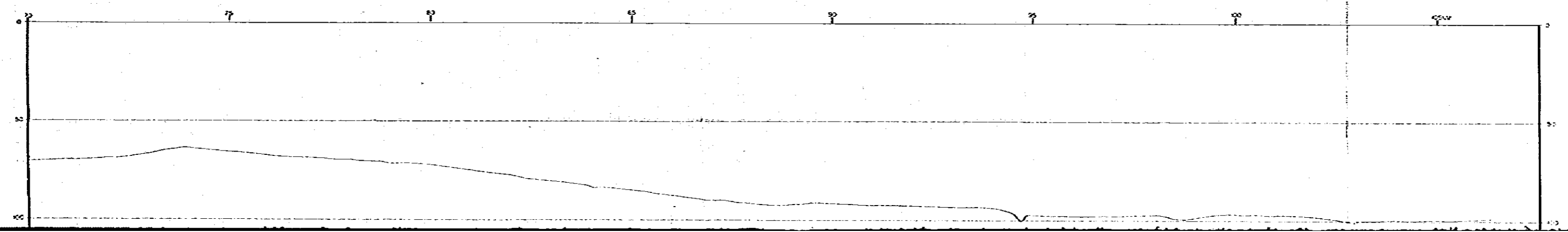
A/C4W ~ A/C15S-2 III 1/10



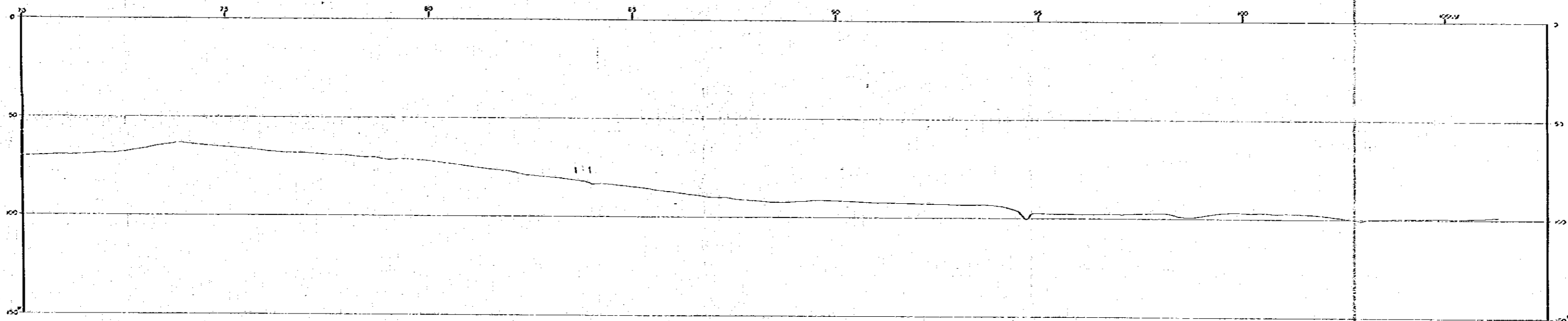
III 2/10



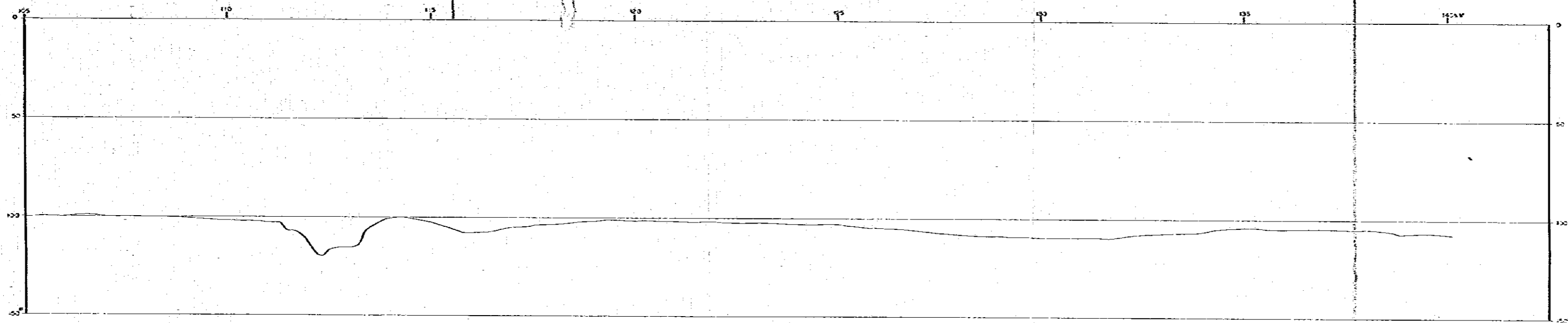
III 3/10



III 3/10



III 4/10



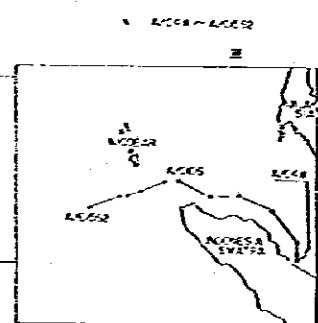
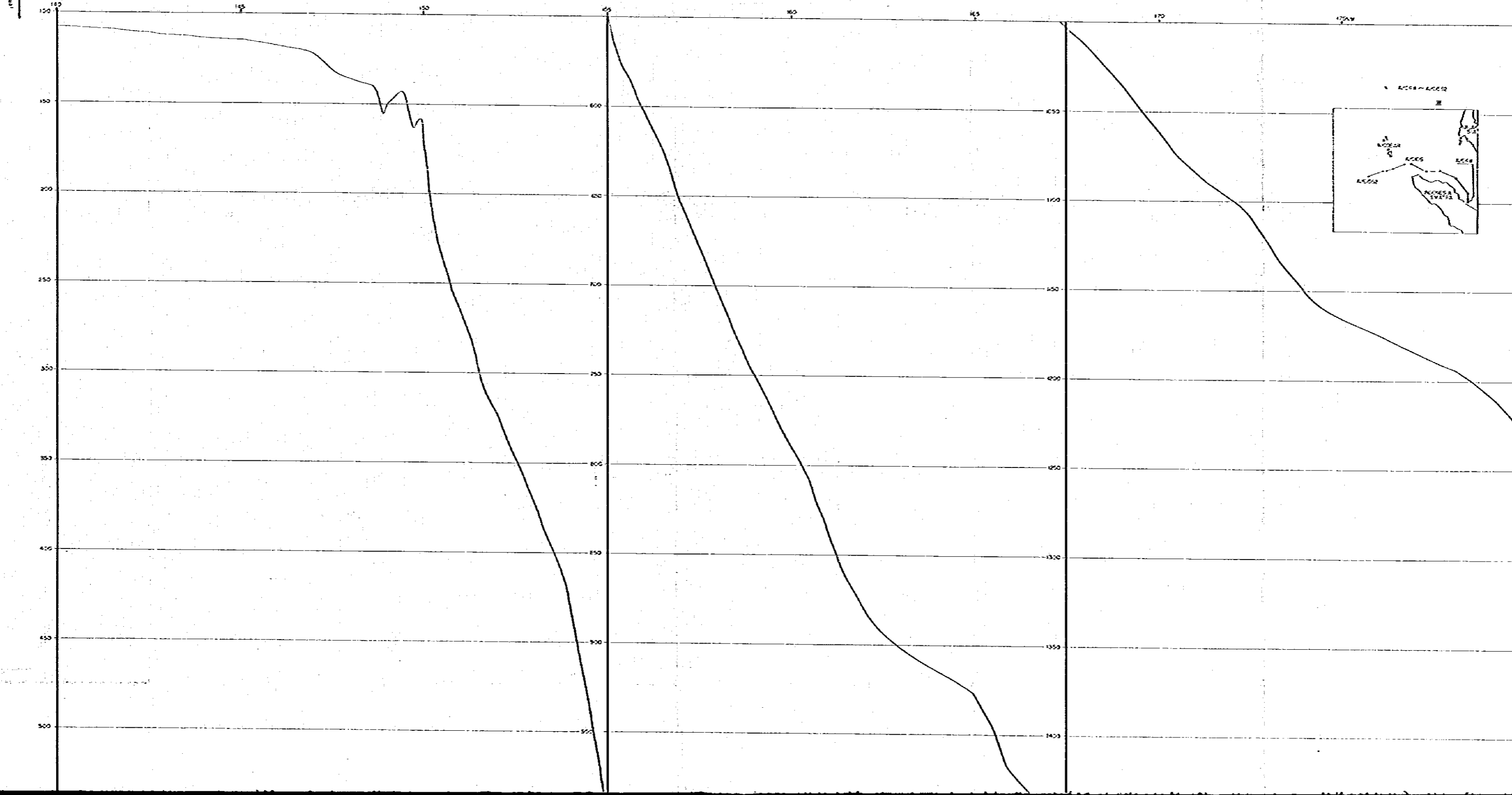
(3/3)13

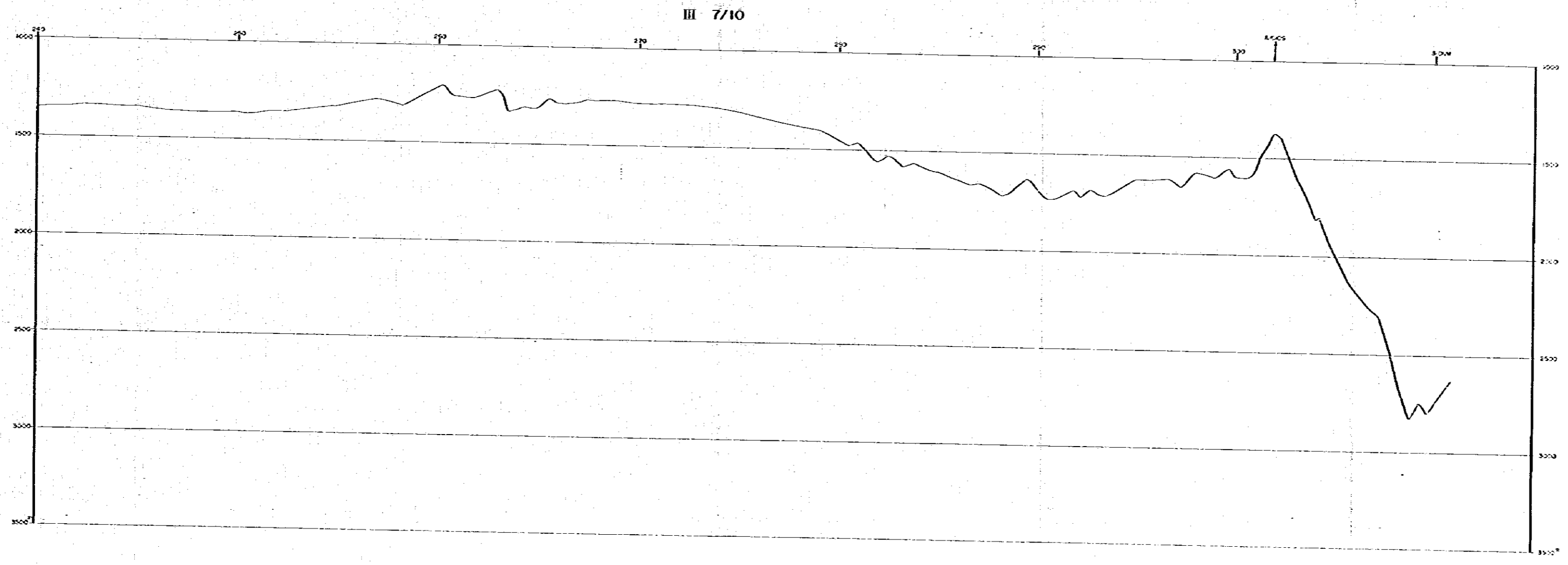
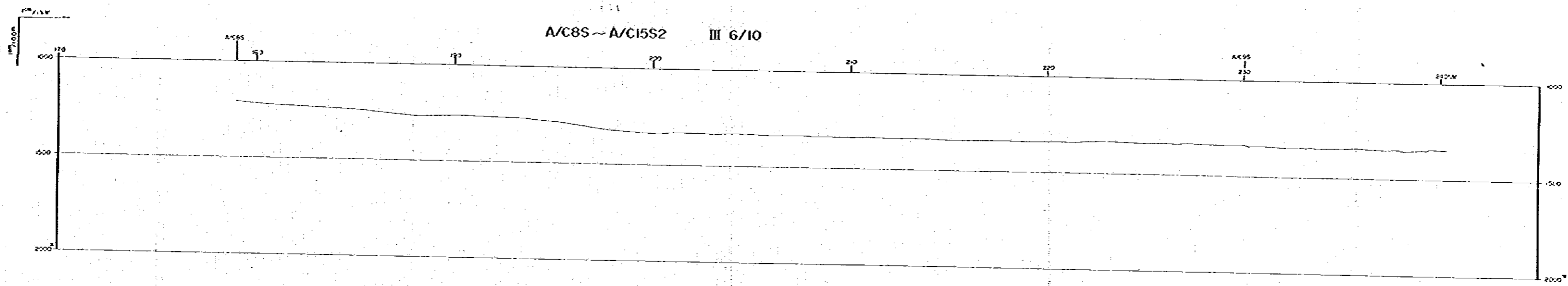

Bottom Profile

111

III 5/10

10° 10' N
150° 00' W

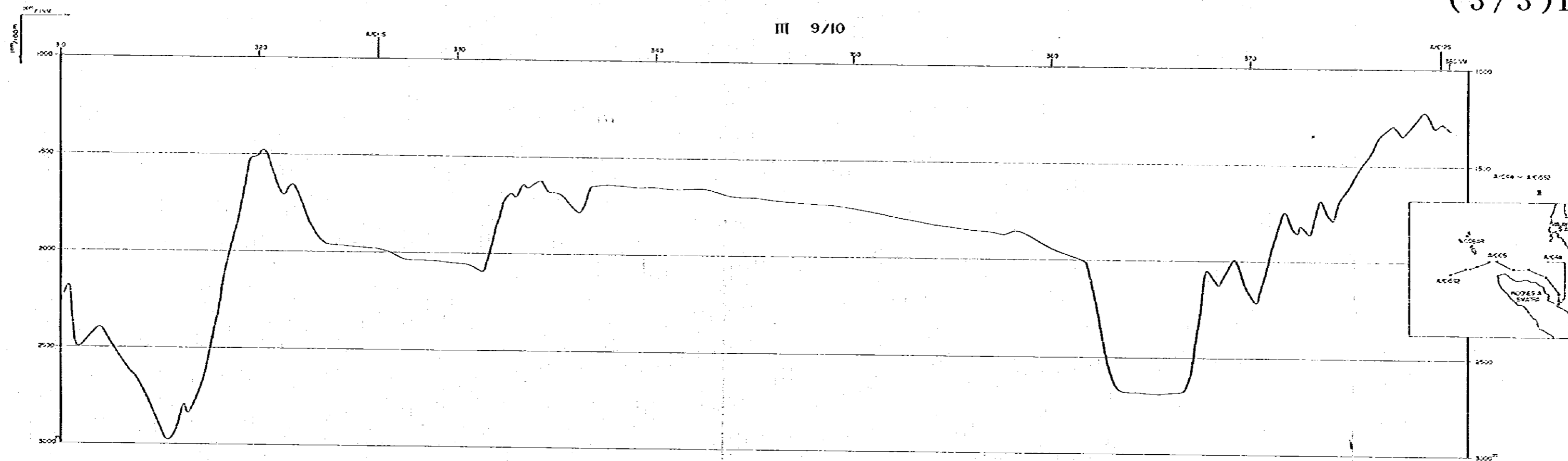




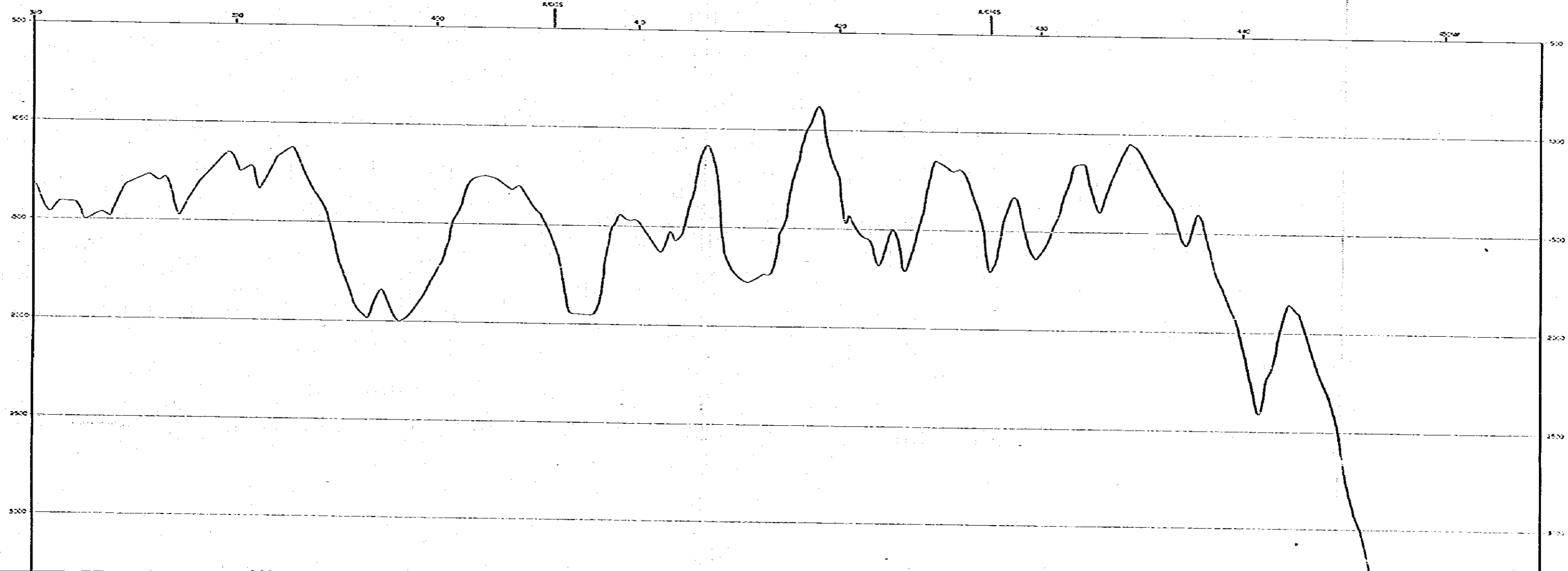
Bottom Profile


(3/3)14

III 9/10

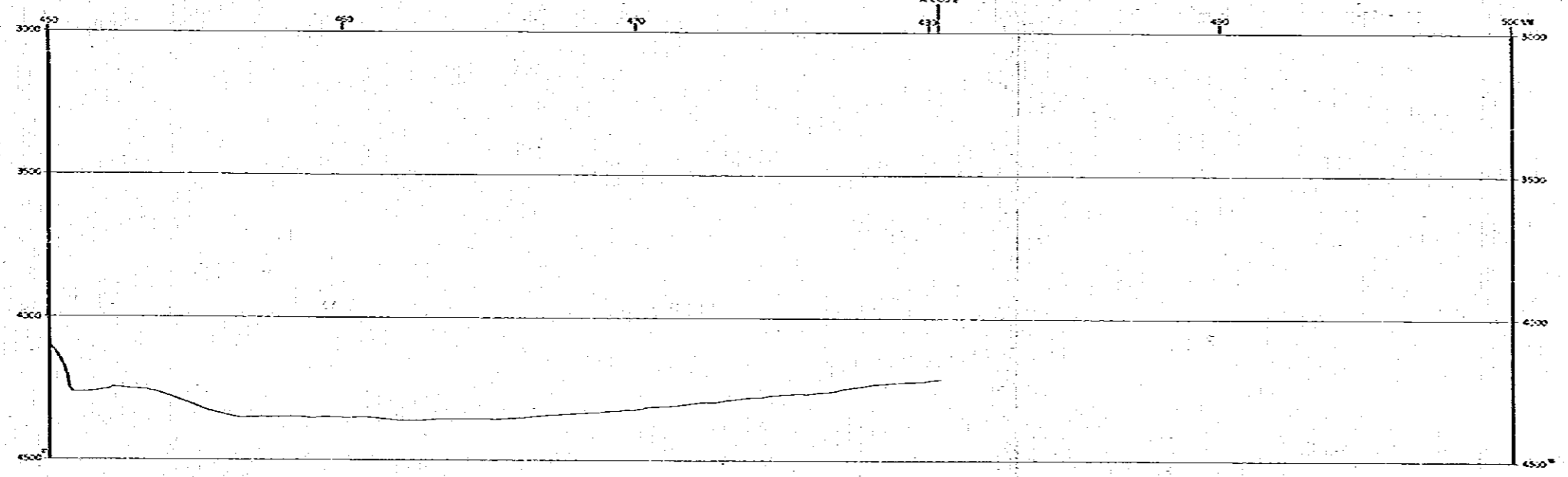


III 9/10





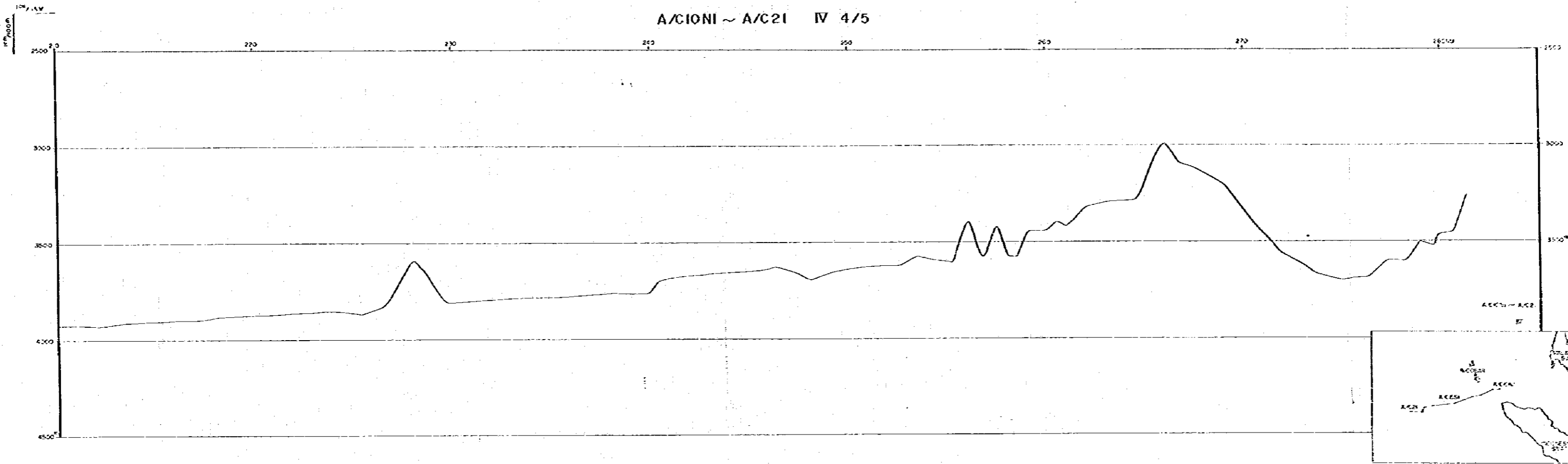
III 10/10



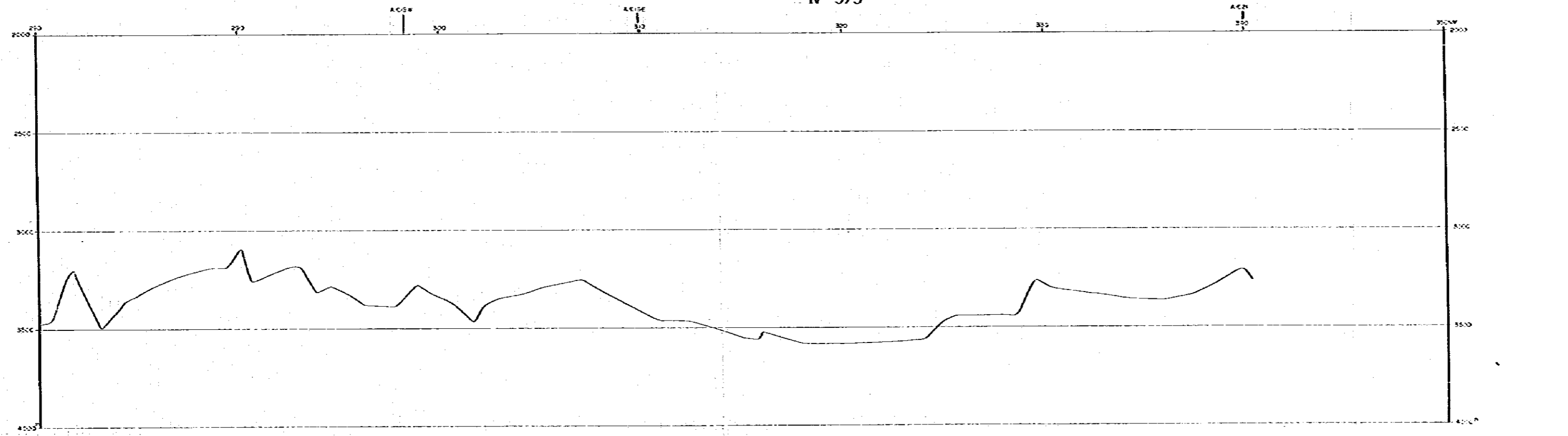
Bottom Profile

(3/3)15

A/C10N1 ~ A/C21 IV 4/5

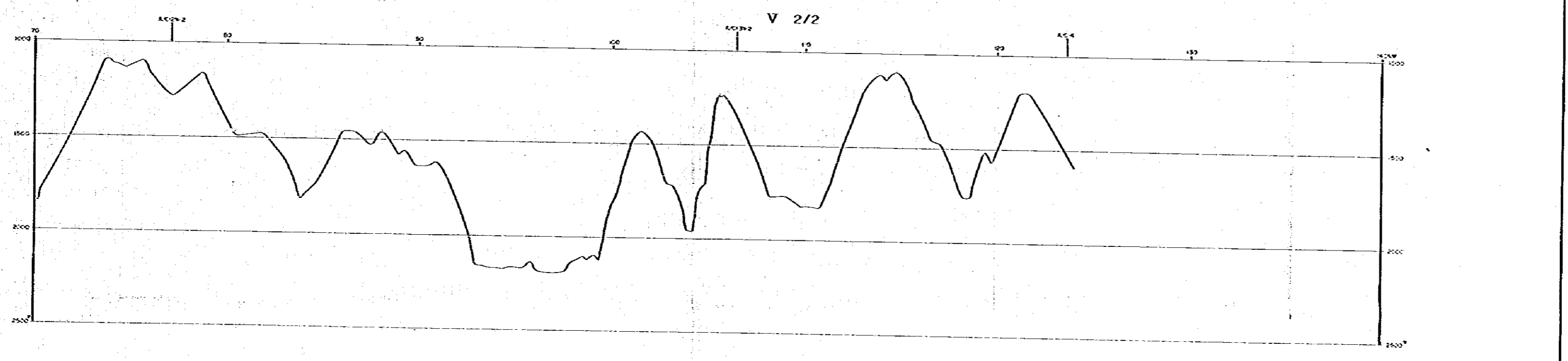
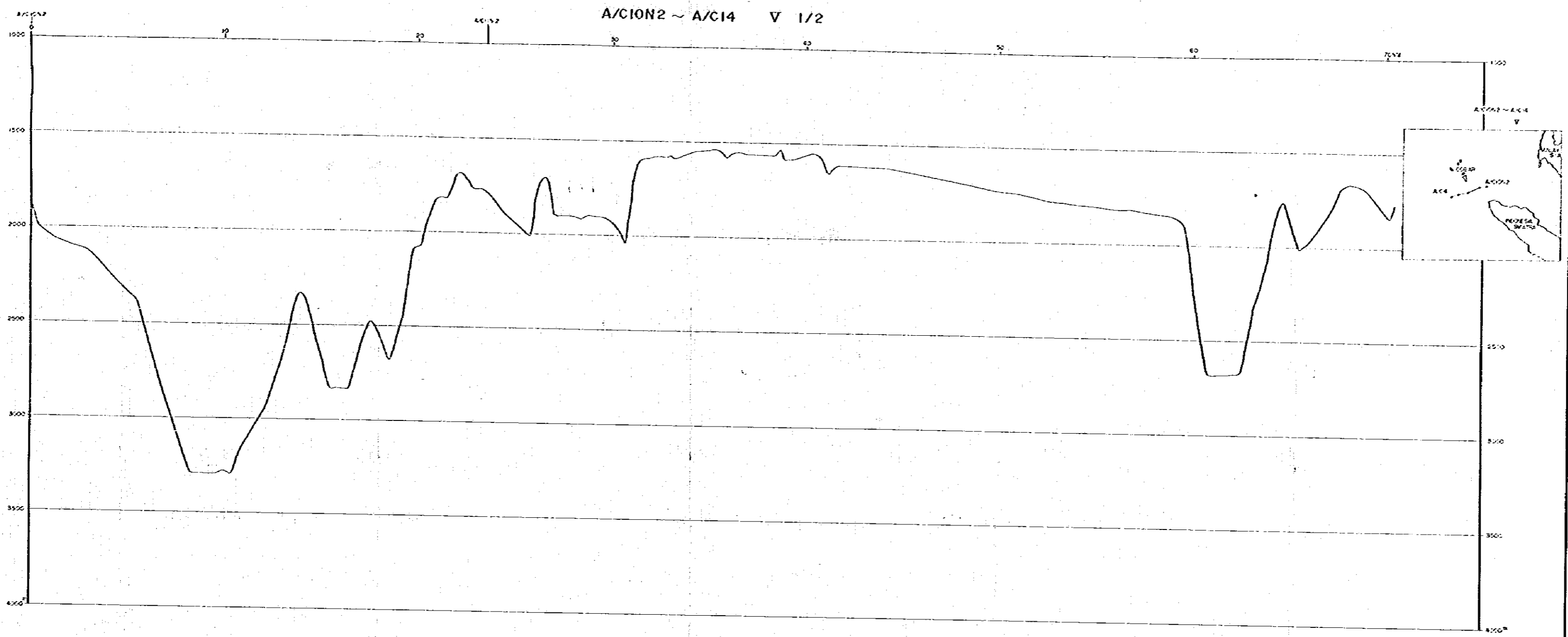


IV 5/5



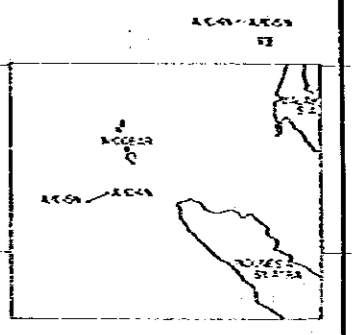
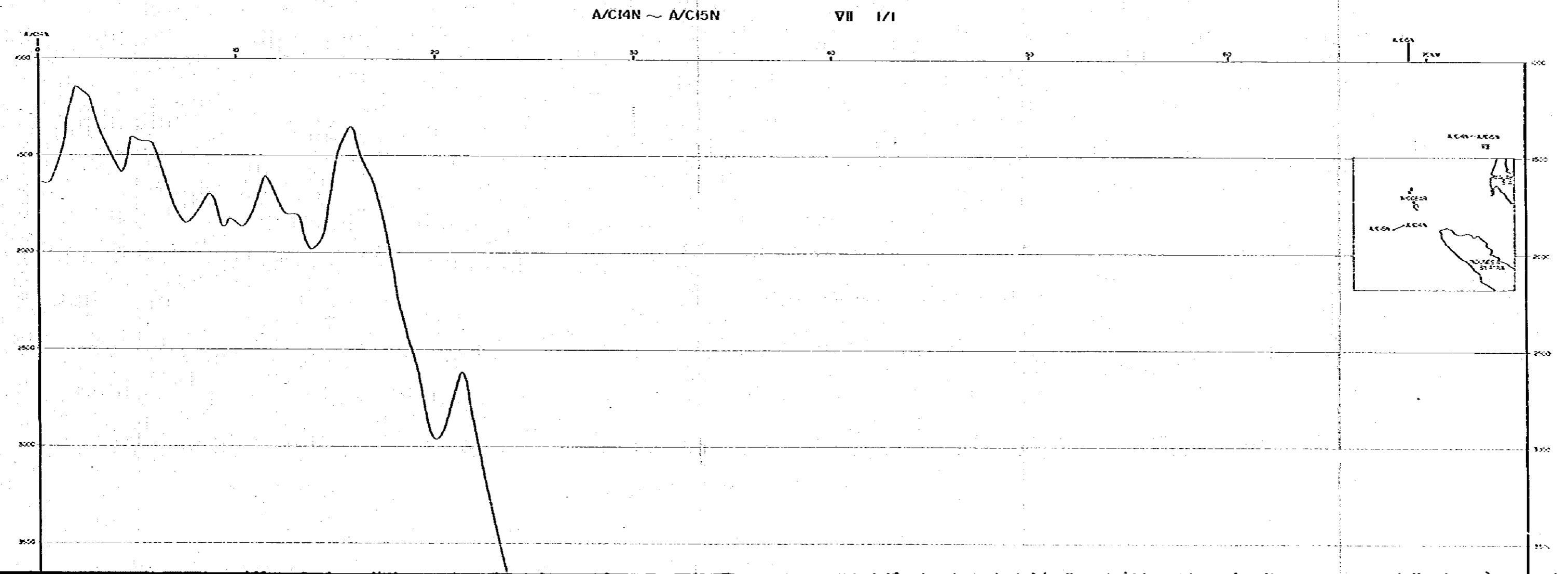
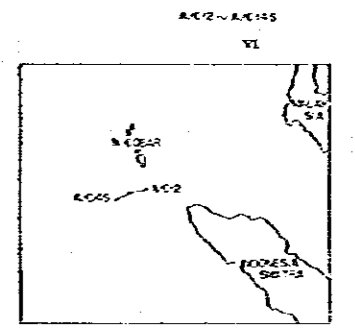
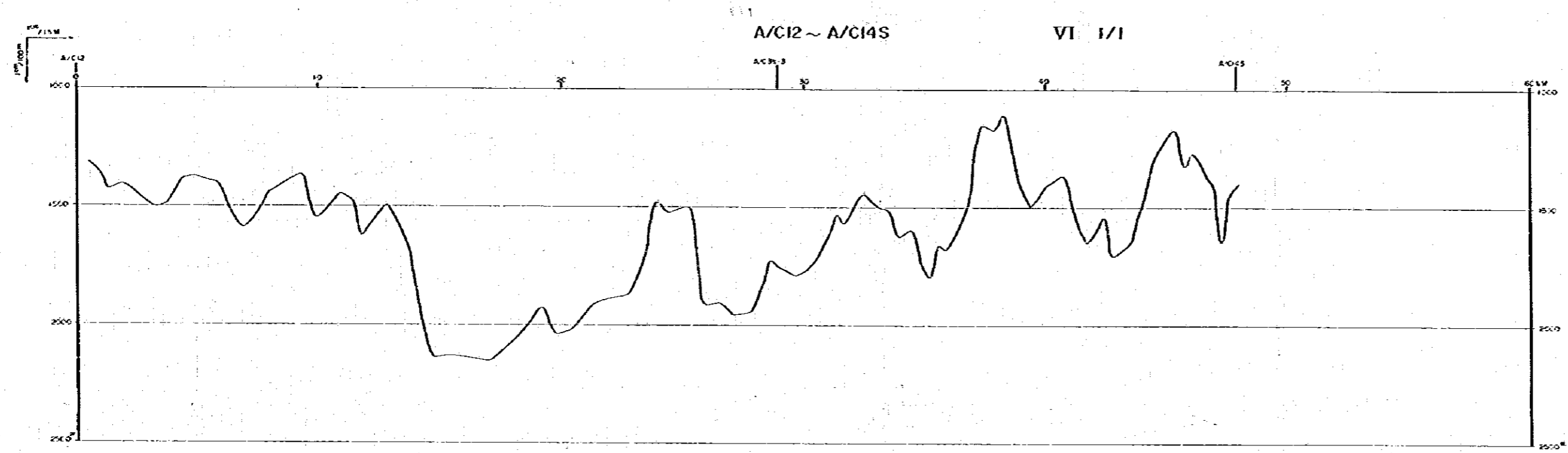
A/C10N2 ~ A/C14 V 1/2

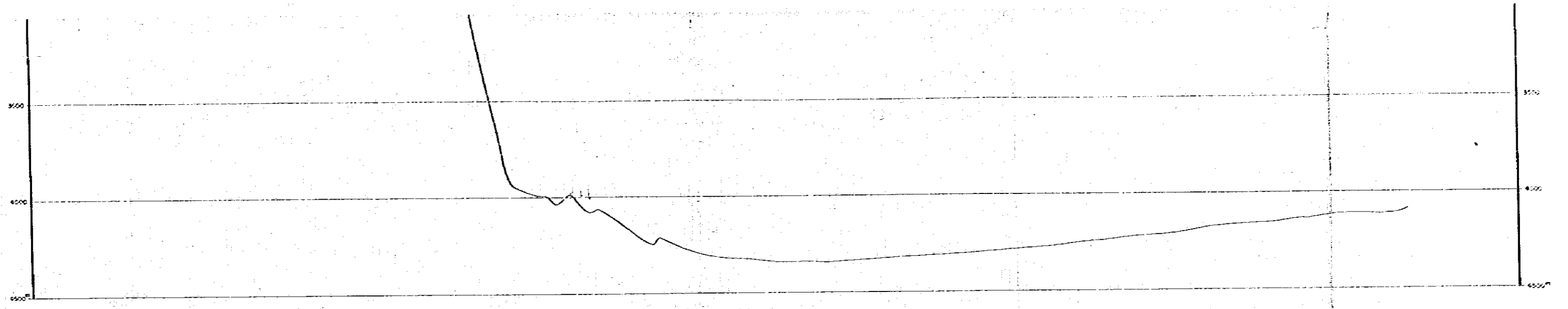




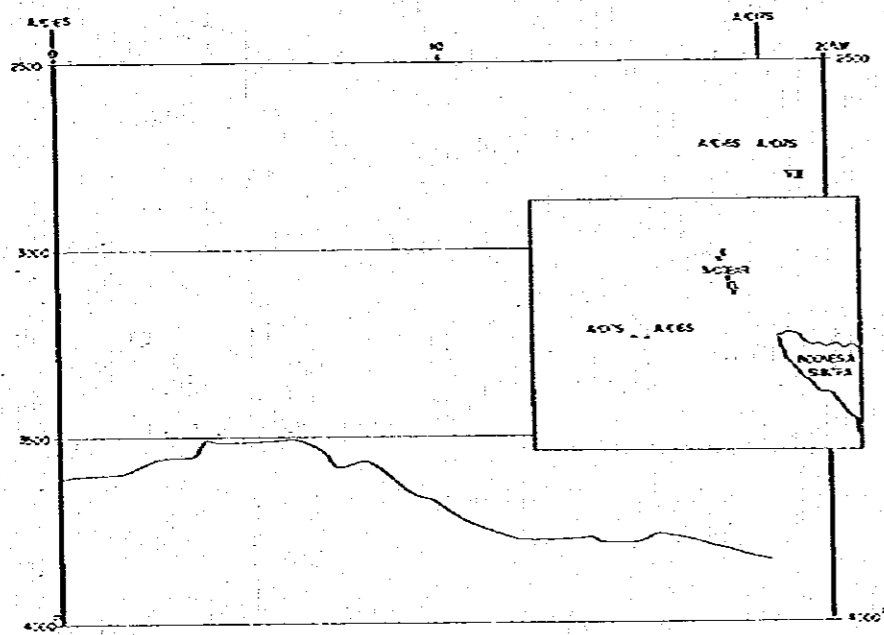
(3/3)16

Bottom Profile

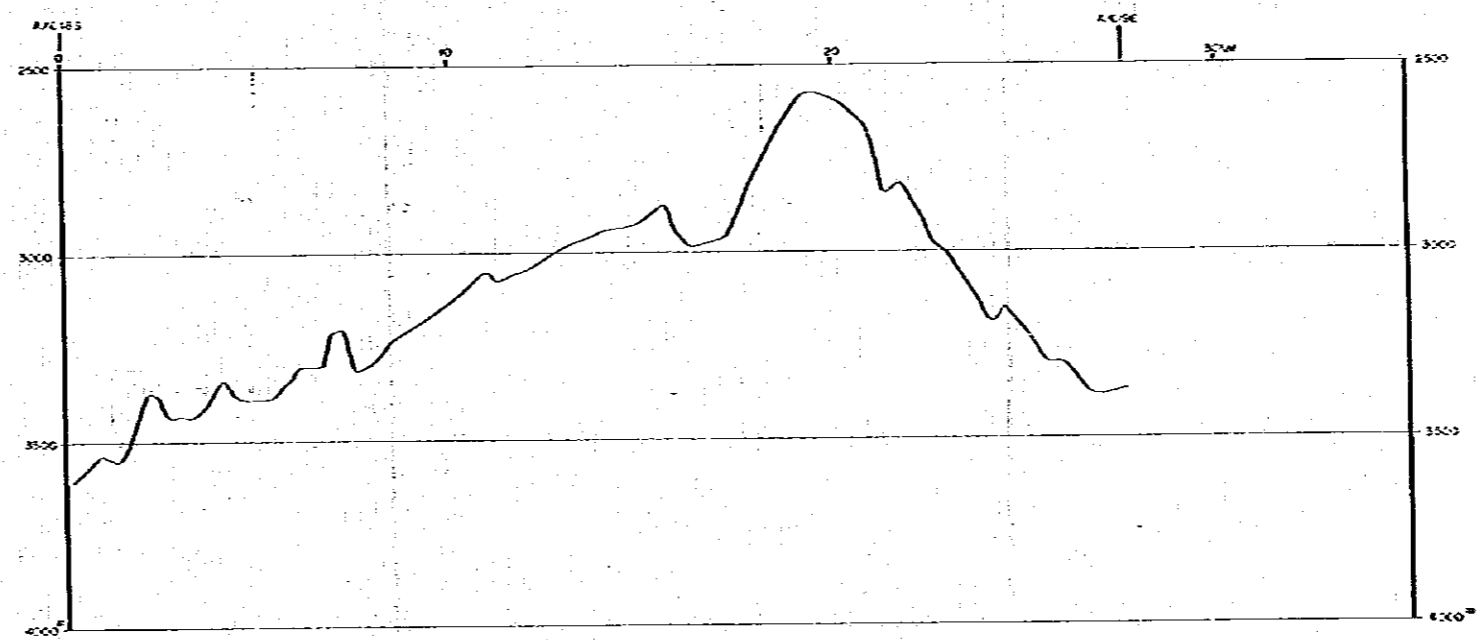




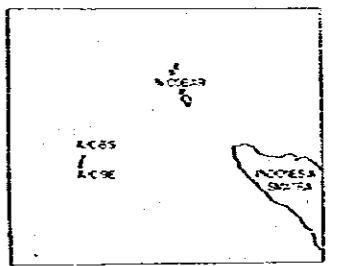
A/C16S ~ A/C17S VIII 1/1



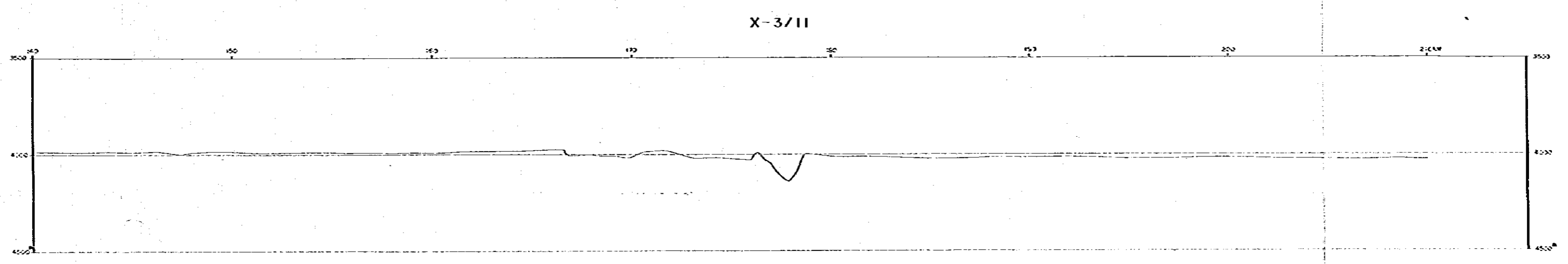
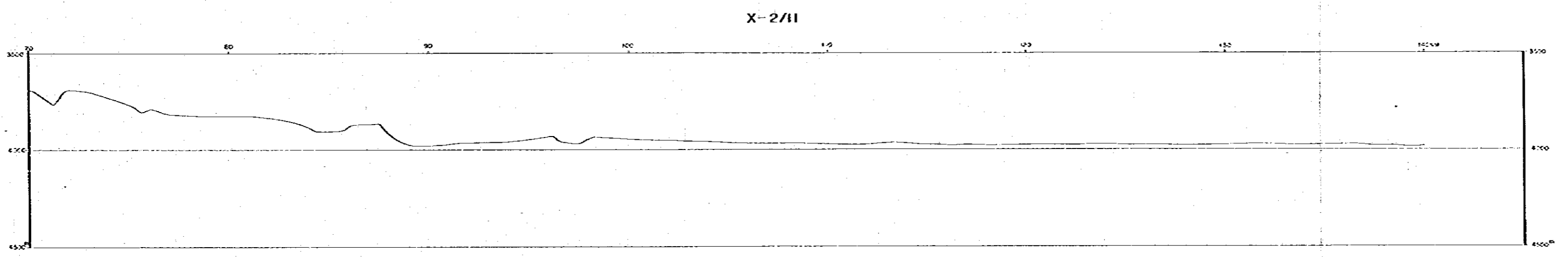
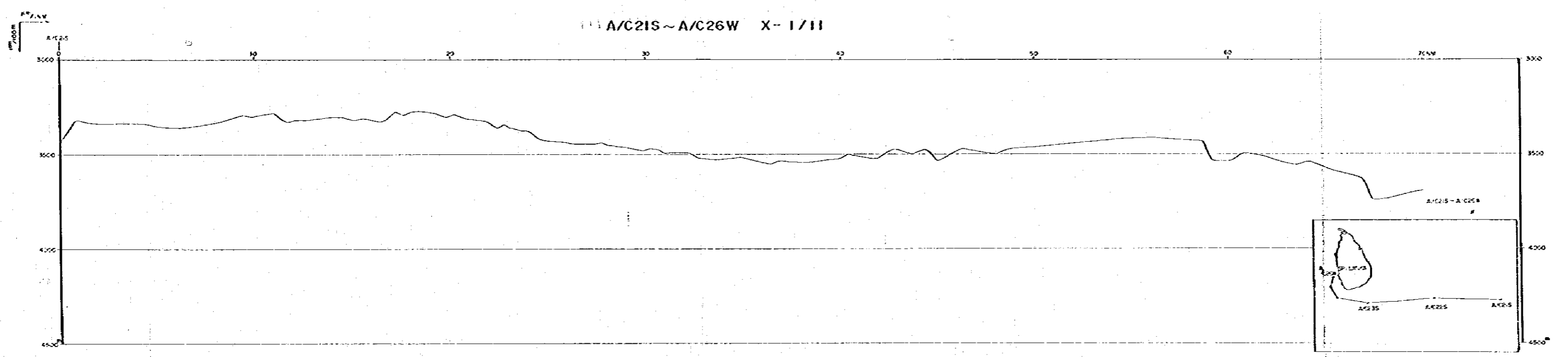
A/C18S ~ A/C19E IX 1/1

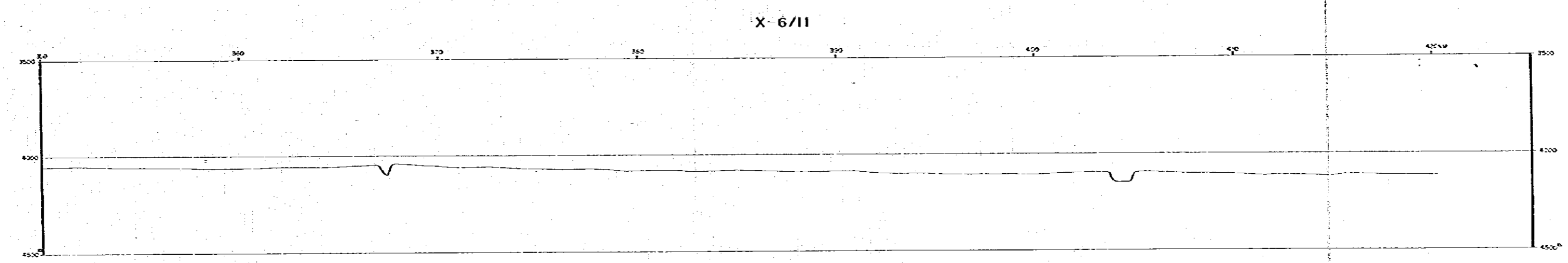
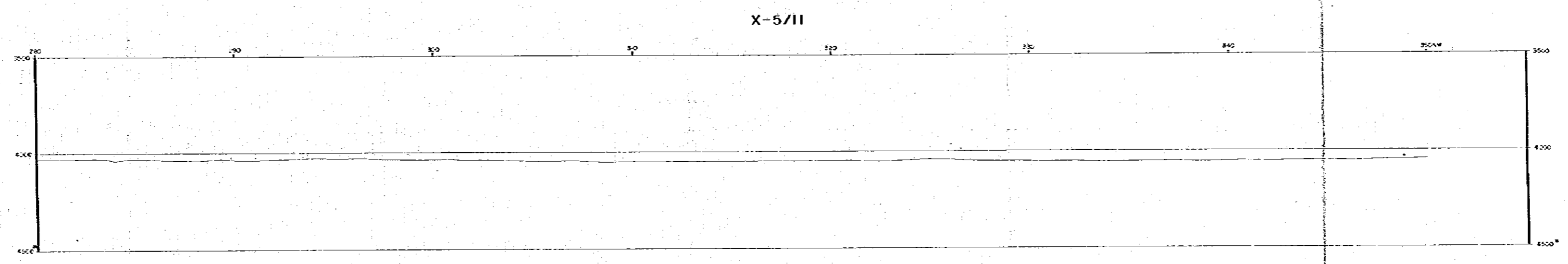
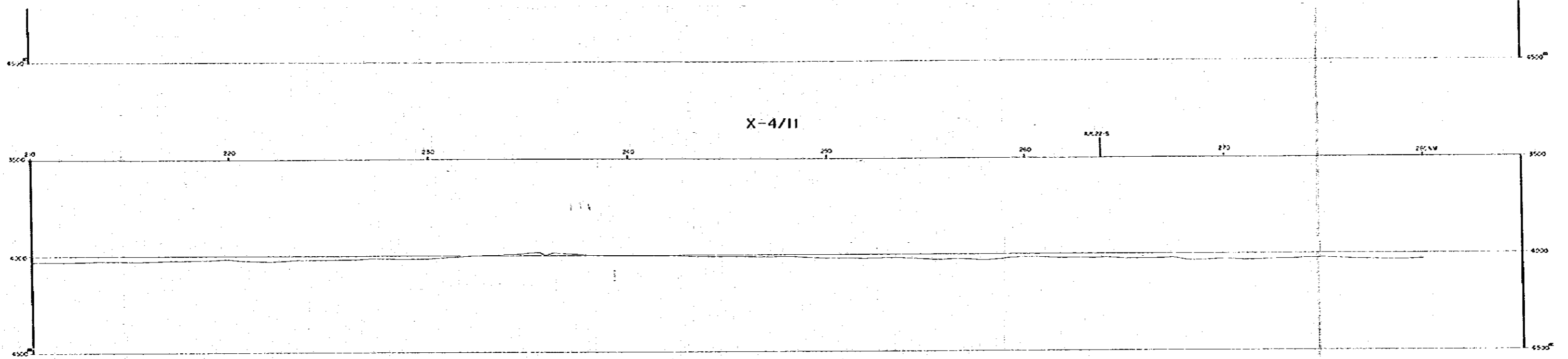


A/C16S ~ A/C19E IX



Bottom Profile



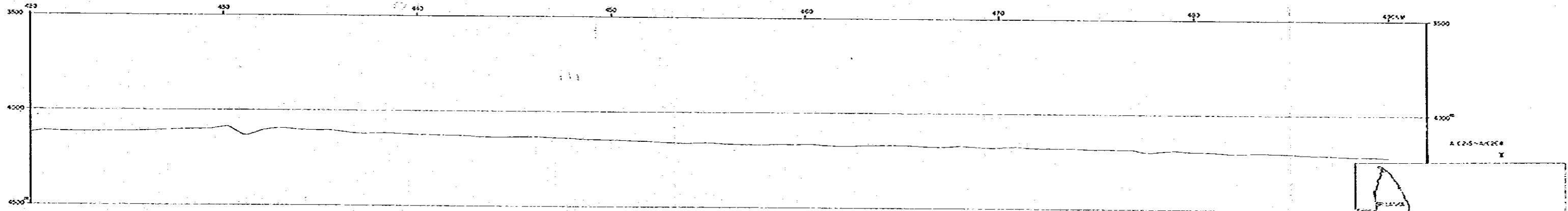


Bottom Profile

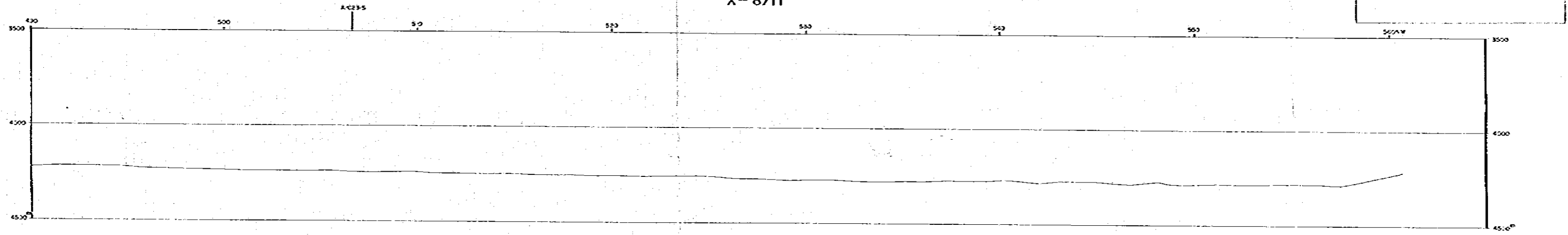
(3/3)18

1:1000
1" = 100'

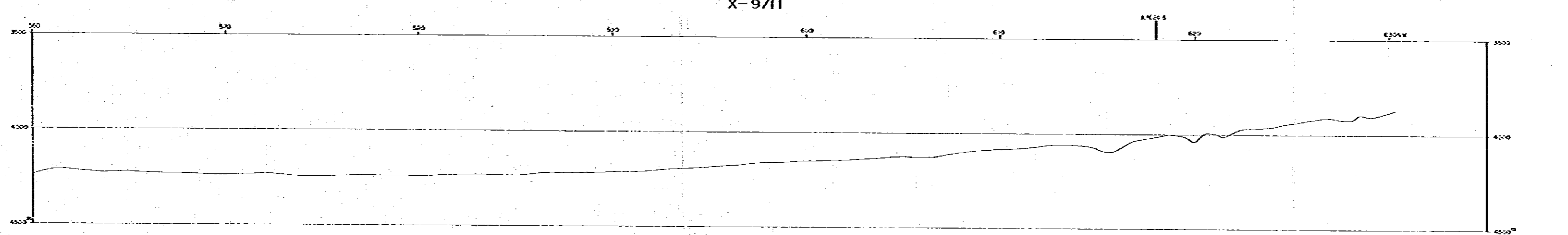
X-7/11



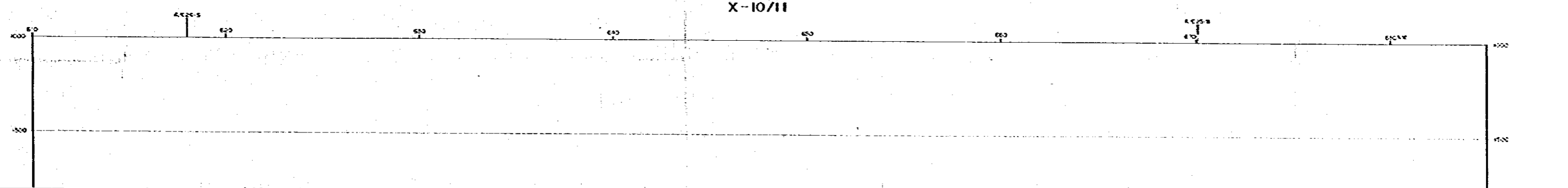
X-8/11

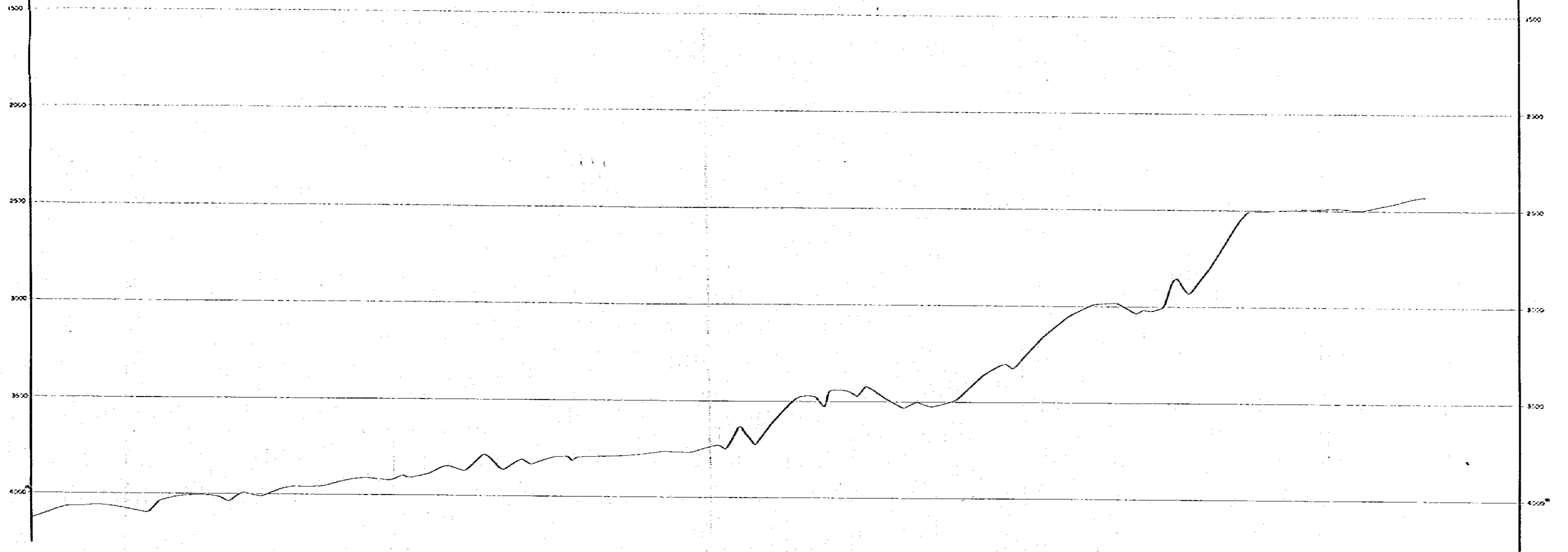


X-9/11

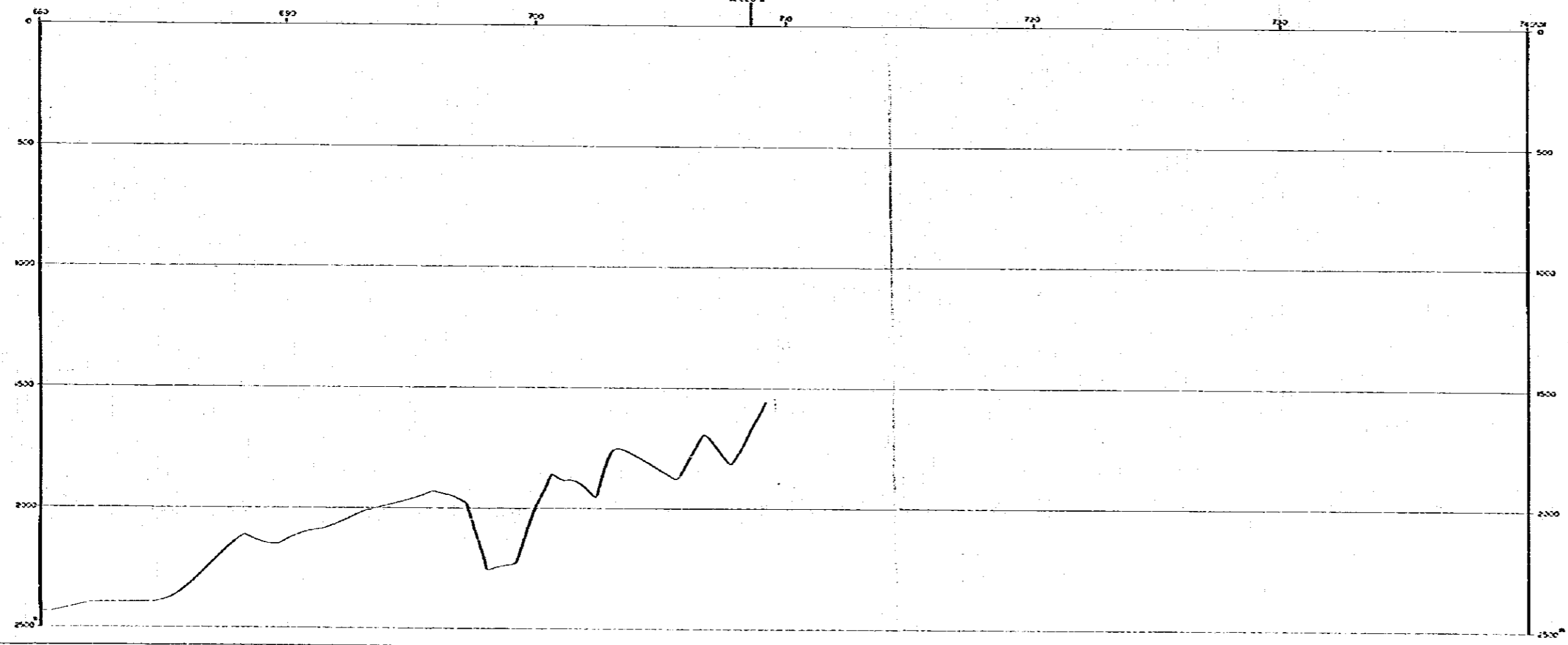


X-10/11



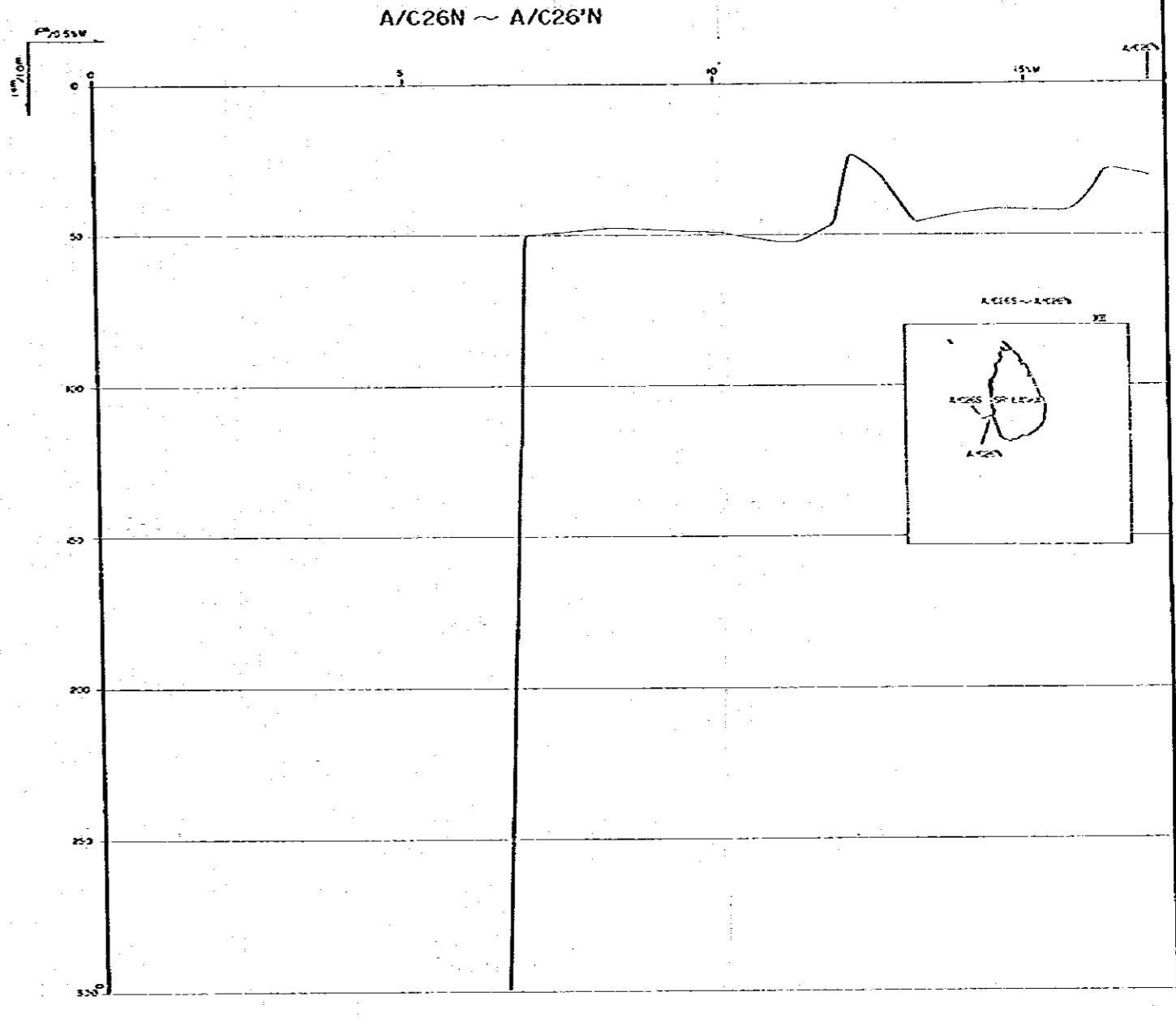
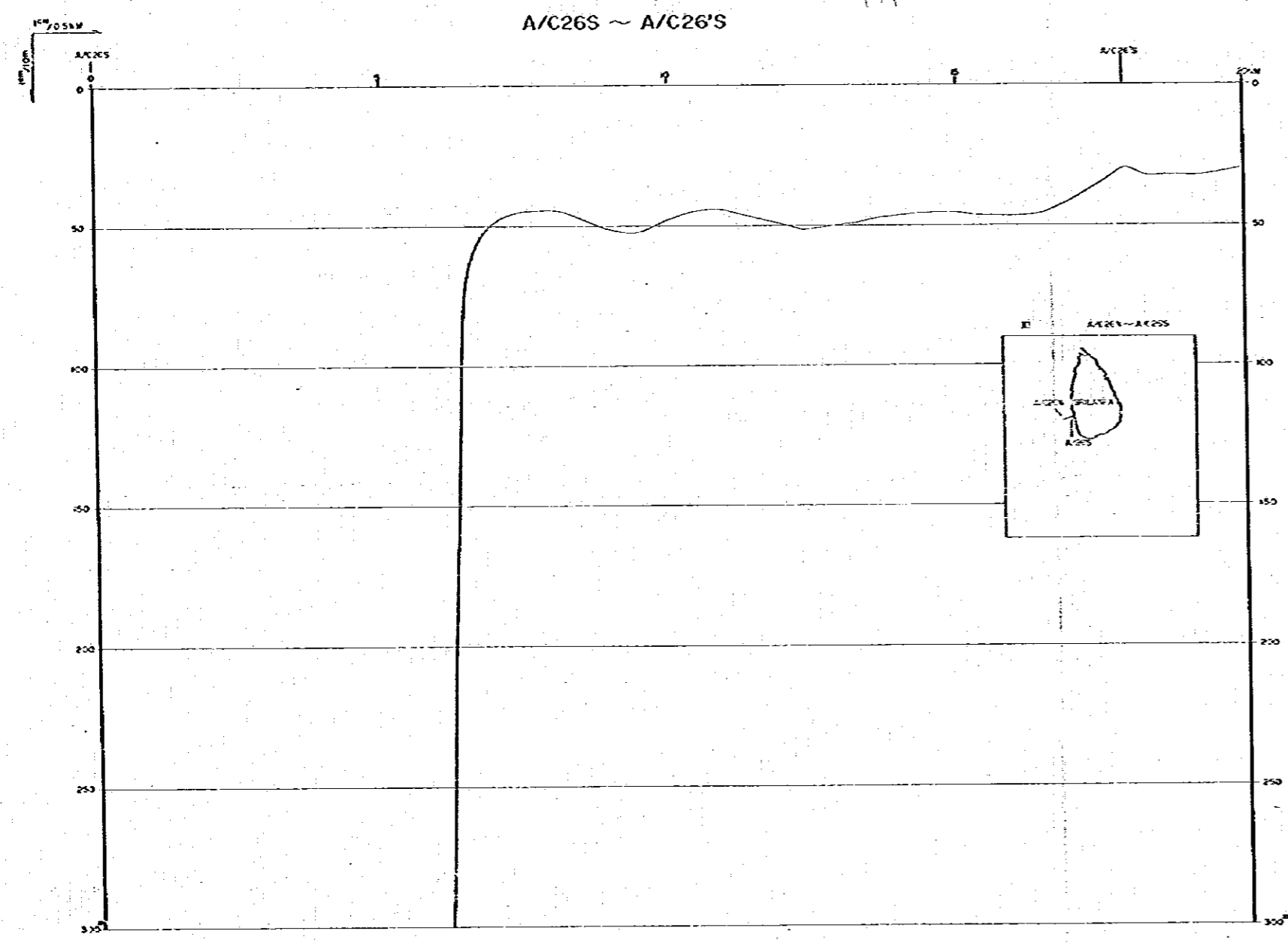


X-11/11



(3/3)19

Bottom Profile



Bottom Profile

(Position Buoys Area in Great Passage)

