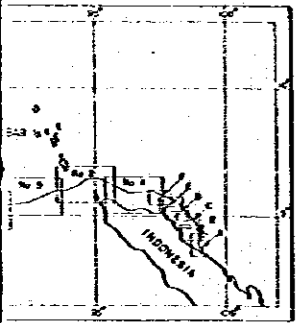
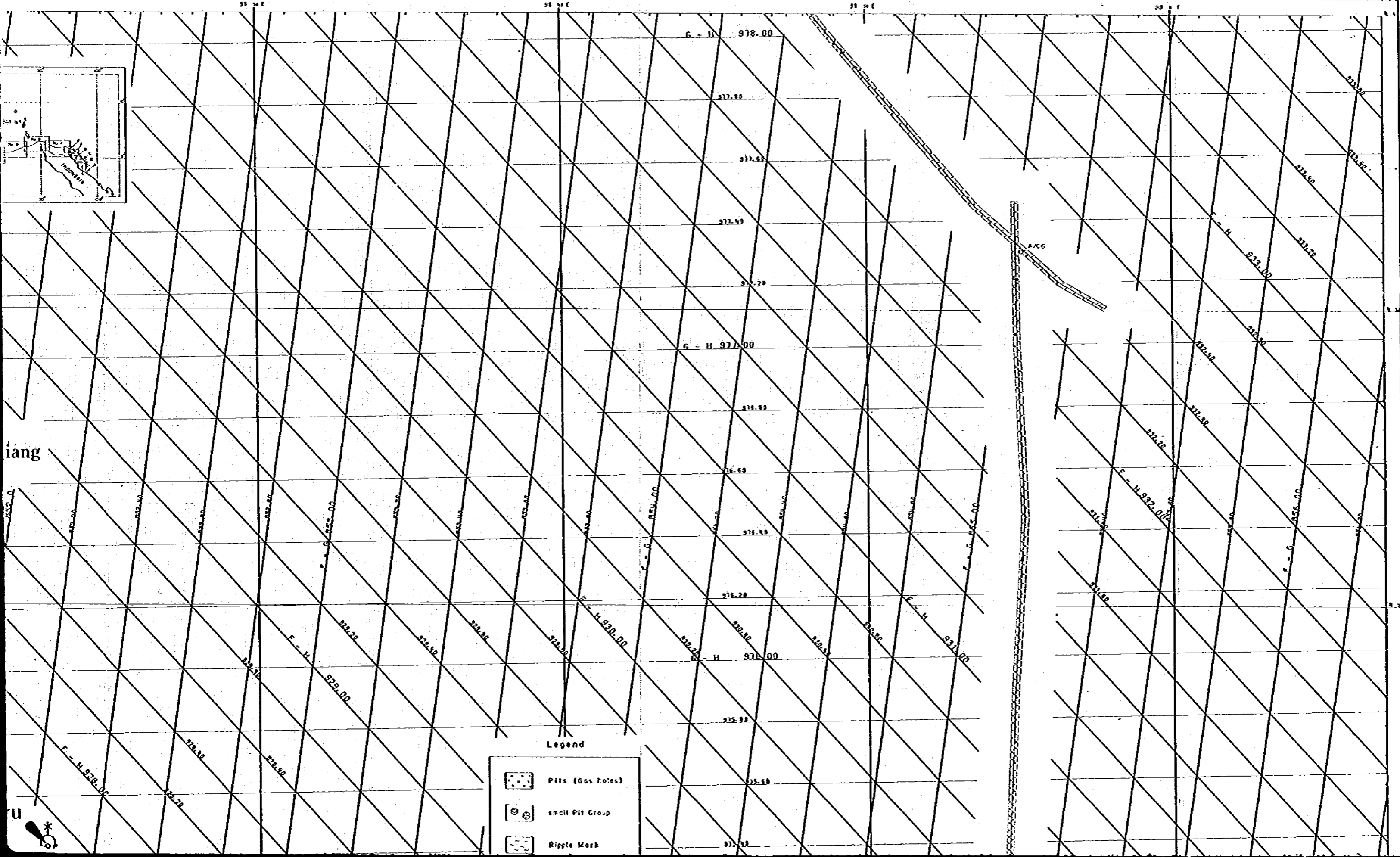


Sonar Interpretation

(2/3)23

10739

1/100000 LAT. 5 0 N)



Legend

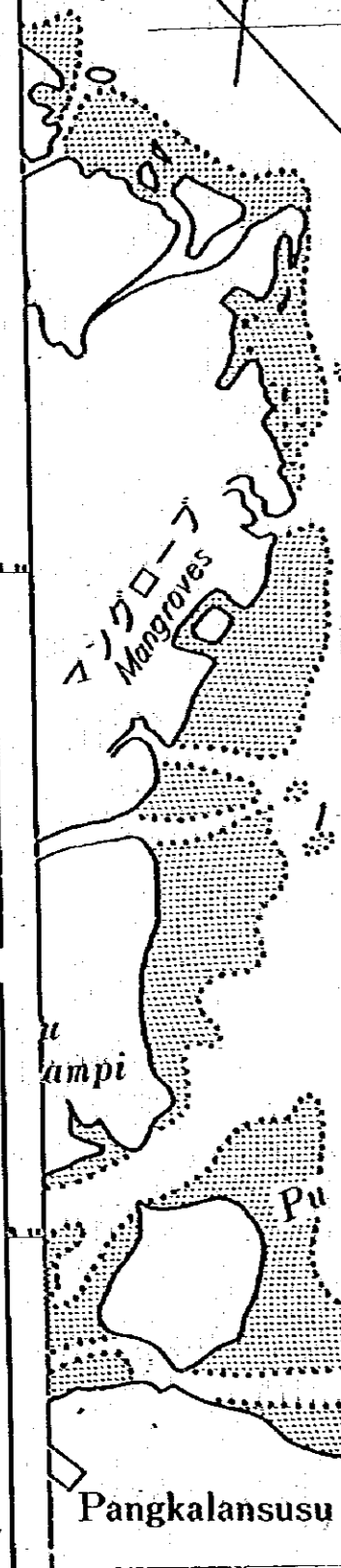
-  Pits (Gas Holes)
-  small Pit Group
-  Ripple Mark

iang

U



30
20
10
0



Ujung Tamiang

Teluk Aru

Pu Sembilan




Pangkalansusu

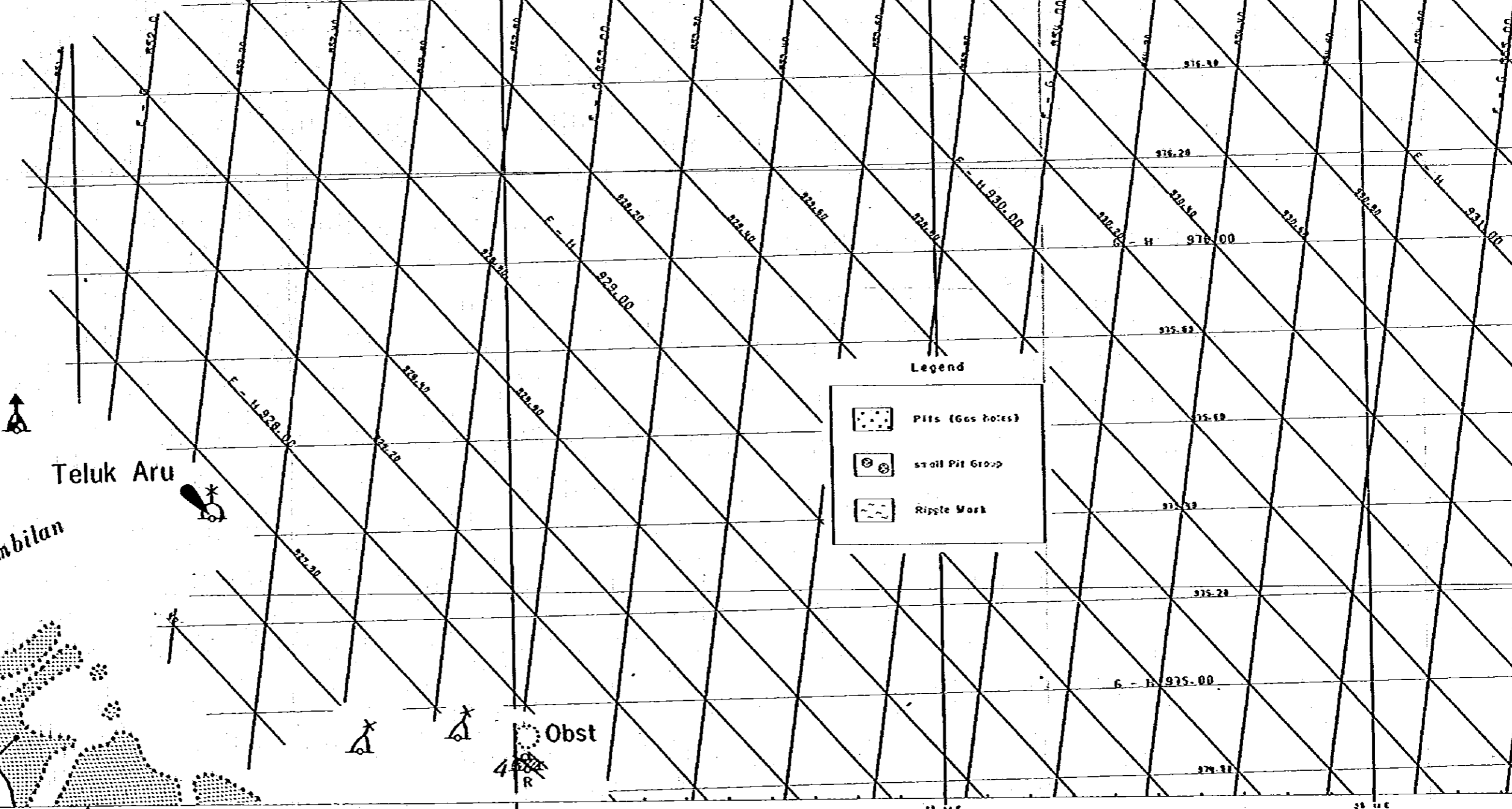
マングローブ
Mangroves

Ampu

Obst


Legend

-  Pits (Gas holes)
-  small Pit Group
-  Ripple Mark



AKC6




DA/C5



ng



Legend

-  Pits (Gas Notes)
-  Small Pit Group
-  Ripple Mark

Obst
4
R

30

29

28

27

26

25

KT

KT

KT

KT

KT

977.40

977.20

G - H 977.00

976.90

976.80

976.70

976.60

H 976.00

975.90

975.80

975.70

975.60

G - H 975.00

974.90

AK6

DA65

933.00

932.00

932.00

932.00

932.00

F - H 932.00

932.00

932.00

932.00

932.00

932.00

932.00

932.00

933.00

932.00

932.00

932.00

932.00

932.00

932.00

932.00

932.00

932.00

932.00

932.00

932.00

932.00

932.00

932.00

932.00

932.00

932.00

932.00

933.00

932.00

932.00

932.00

932.00

932.00

932.00

932.00

932.00

932.00

932.00

932.00

932.00

932.00

932.00

932.00

932.00

932.00

932.00

932.00

933.00

932.00

932.00

932.00

932.00

932.00

932.00

932.00

932.00

932.00

932.00

932.00

932.00

932.00

932.00

932.00

932.00

932.00

932.00

932.00

933.00

932.00

932.00

932.00

932.00

932.00

932.00

932.00

932.00

932.00

932.00

932.00

932.00

932.00

932.00

932.00

932.00

932.00

932.00

932.00

933.00

932.00

932.00

932.00

932.00

932.00

932.00

932.00

932.00

932.00

932.00

932.00

932.00

932.00

932.00

932.00

932.00

932.00

932.00

932.00

933.00

932.00

932.00

932.00

932.00

932.00

932.00

932.00

932.00

932.00

932.00

932.00

932.00

932.00

932.00

932.00

932.00

932.00

932.00

932.00

933.00

932.00

932.00

932.00

932.00

932.00

932.00

932.00

932.00

932.00

932.00

932.00

932.00

932.00

932.00

932.00

932.00

932.00

932.00

932.00

933.00

932.00

932.00

932.00

932.00

932.00

932.00

932.00

932.00

932.00

932.00

932.00

932.00

932.00

932.00

932.00

932.00

932.00

932.00

932.00

933.00

932.00

932.00

932.00

932.00

932.00

932.00

932.00

932.00

932.00

932.00

932.00

932.00

932.00

932.00

932.00

932.00

932.00

932.00

932.00

933.00

932.00

932.00

932.00

932.00

932.00

932.00

932.00

932.00

932.00

932.00

932.00

932.00

932.00

932.00

932.00

932.00

932.00

932.00

932.00

933.00

932.00

932.00

932.00

932.00

932.00

932.00

932.00

932.00

932.00

932.00

932.00

932.00

932.00

932.00

932.00

932.00

932.00

932.00

932.00

933.00

932.00

932.00

932.00

932.00

932.00

932.00

932.00

932.00

932.00

932.00

932.00

932.00

932.00

932.00

932.00

932.00

932.00

932.00

932.00

933.00

932.00

932.00

932.00

932.00

932.00

932.00

932.00

932.00

932.00

932.00

932.00

932.00

932.00

932.00

932.00

932.00

932.00

932.00

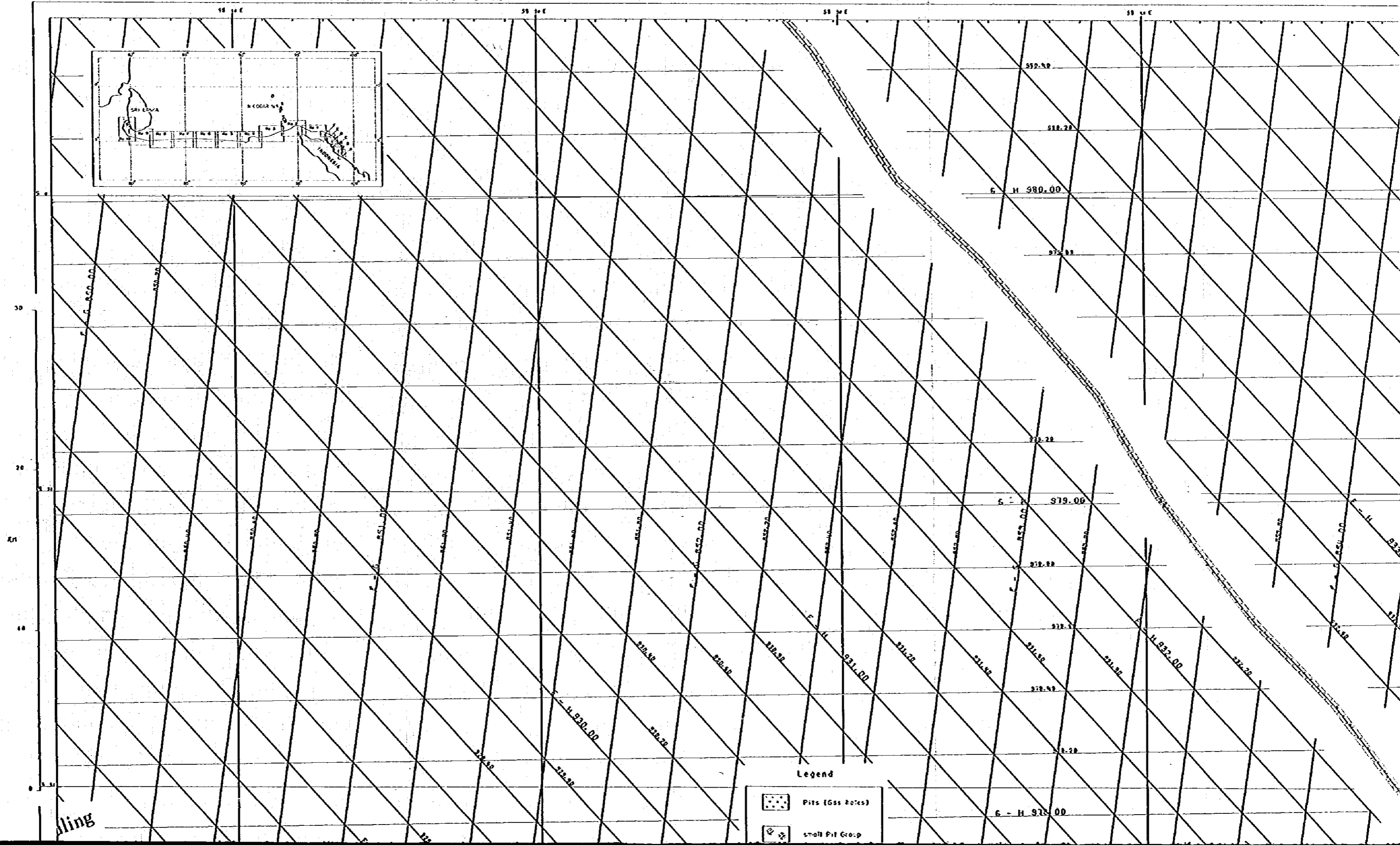
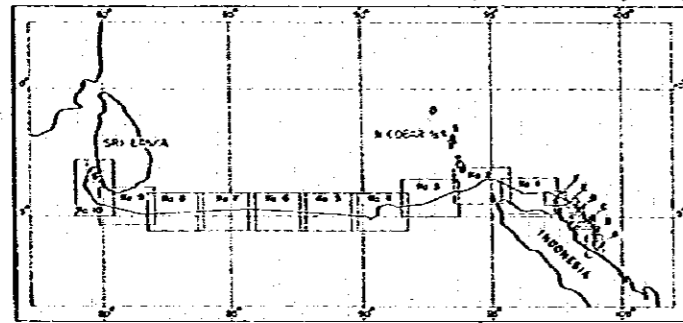
932.00

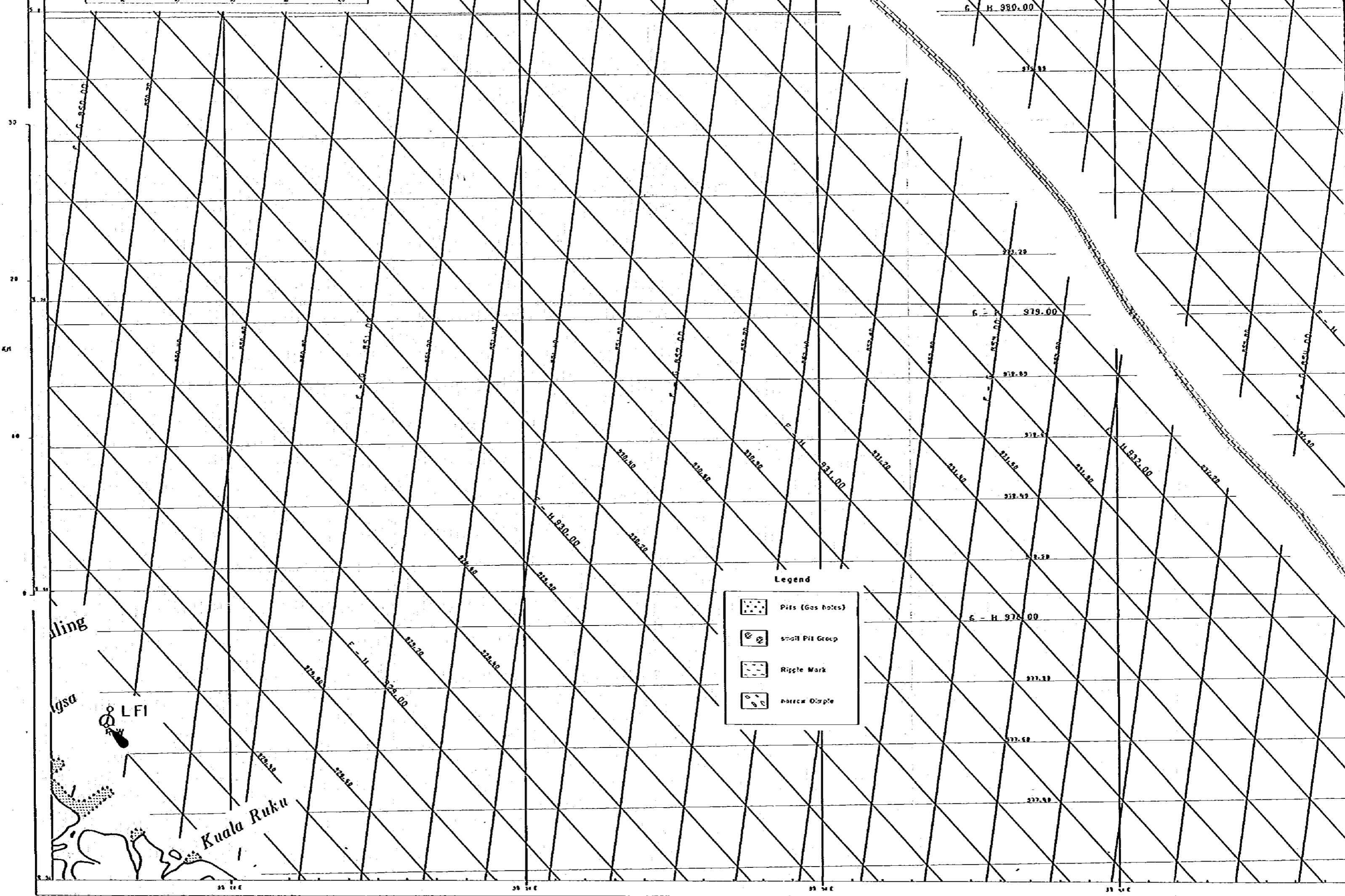
933.00

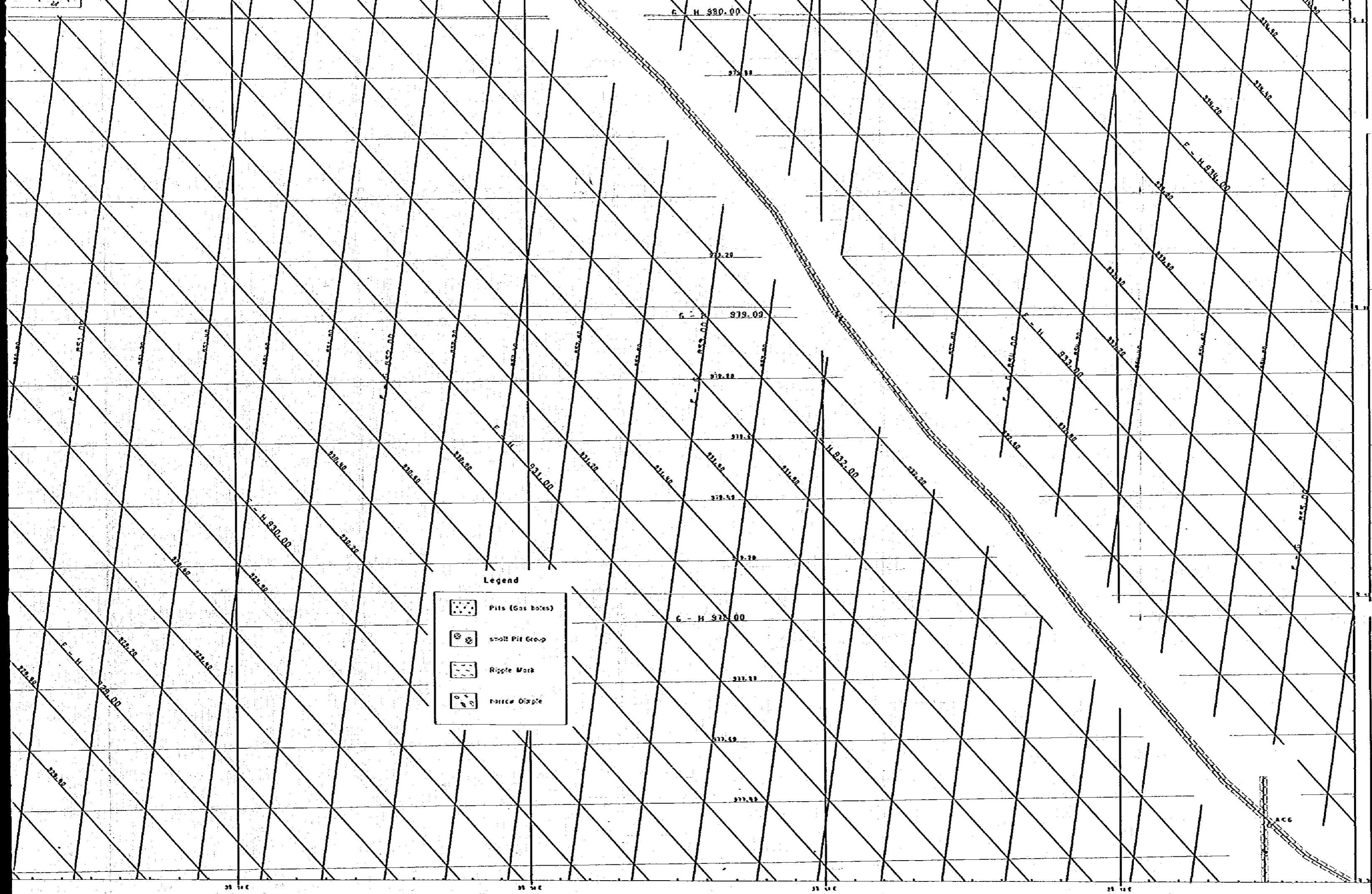
932.00

Sonar Interpretation





OMEGA LATTICE CHART NO. C (1/100000 LAT. 5 0 N)







Legend

-  Pits (Gas holes)
-  small Pit Group
-  Ripple Mark
-  narrow Gimple

51 11 E

51 11 E

51 11 E

51 11 E

30

26

18

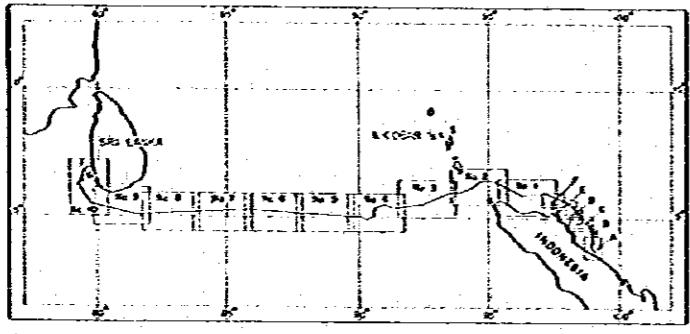
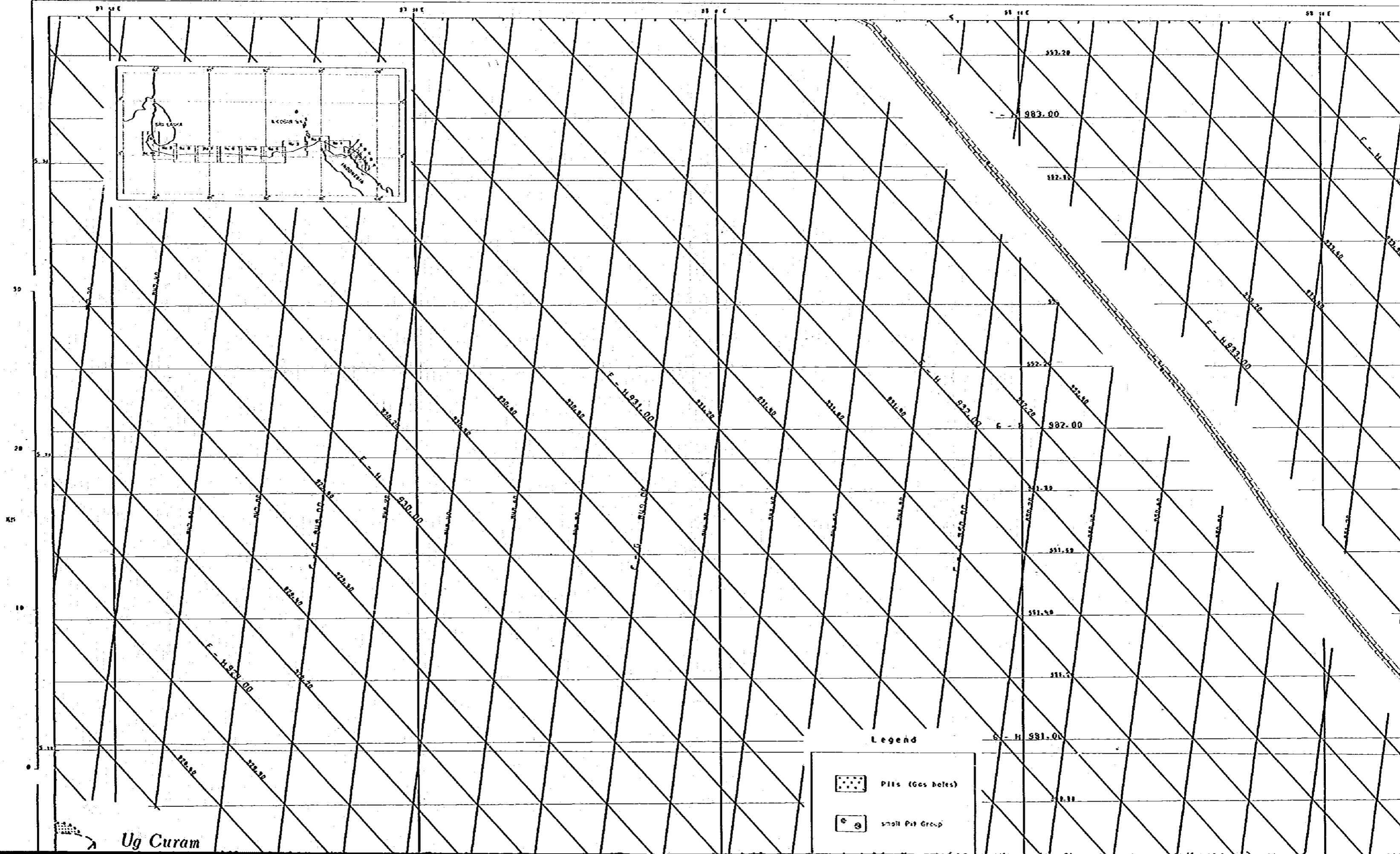
51

K76



ACG

Sonar Interpretation

OMEGA LATTICE CHART NO. D (1/100000 LAT. 5 0 N)



Legend

-  Pits (Gas holes)
-  Small Pit Group

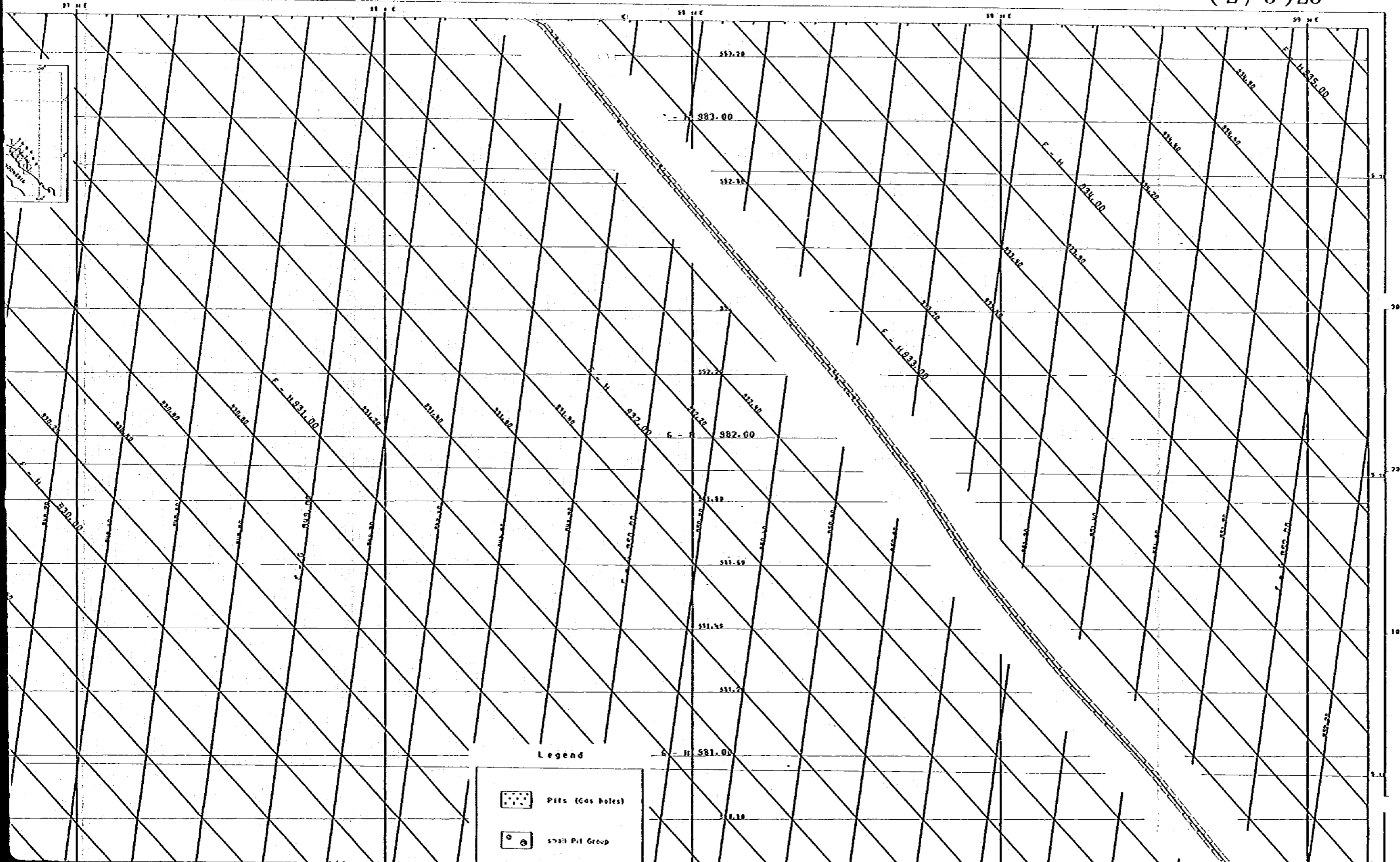
Ug Curam

Sonar Interpretation

(2/3)25

10759

100000 LAT. 5 0 N)



Legend

- Pits (Gas Boles)
- Small Pit Group

50

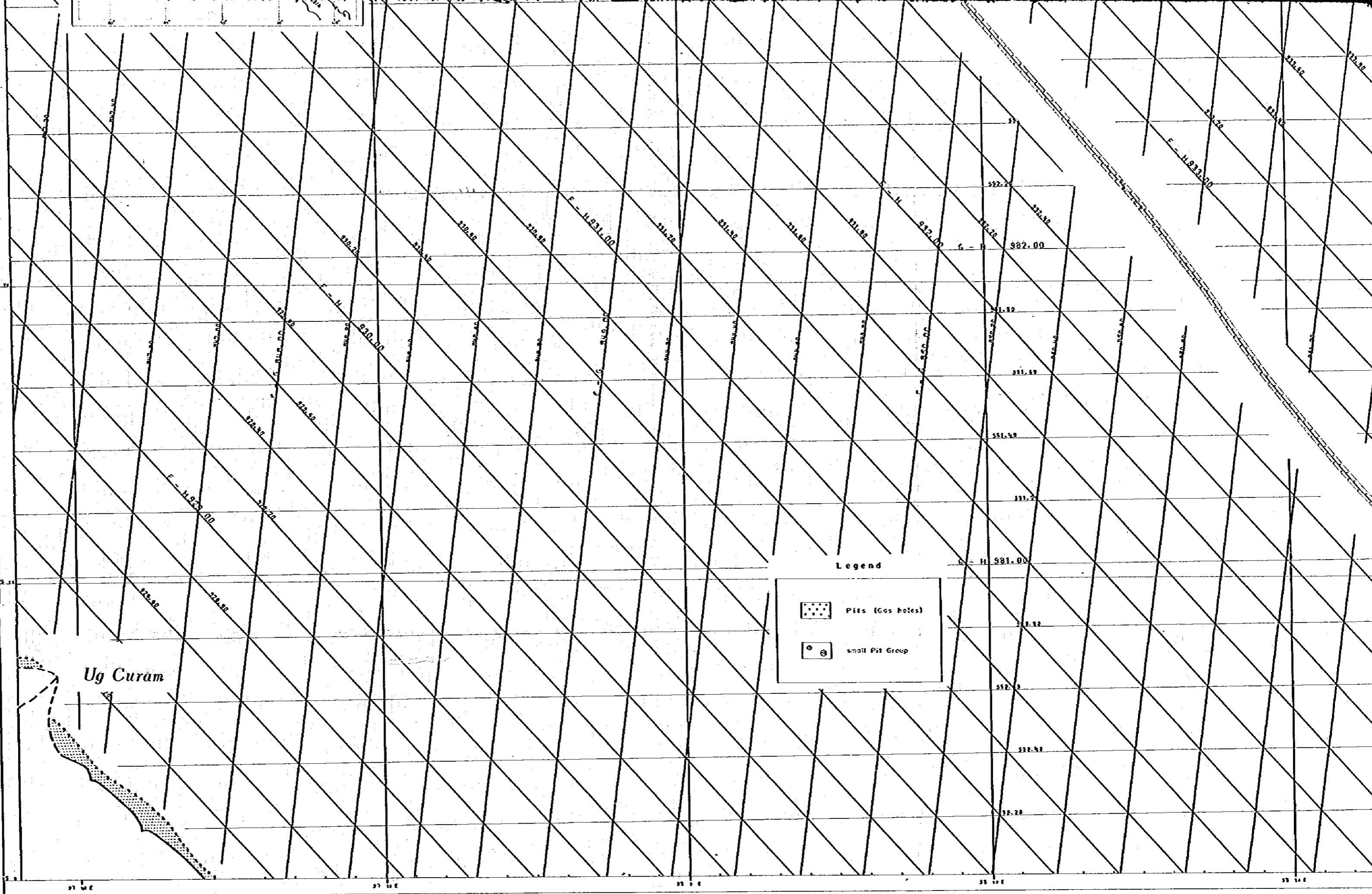
20

KR



10

5.11

0



Legend

-  Pits (Gas holes)
-  small Pit Group

Ug Curam

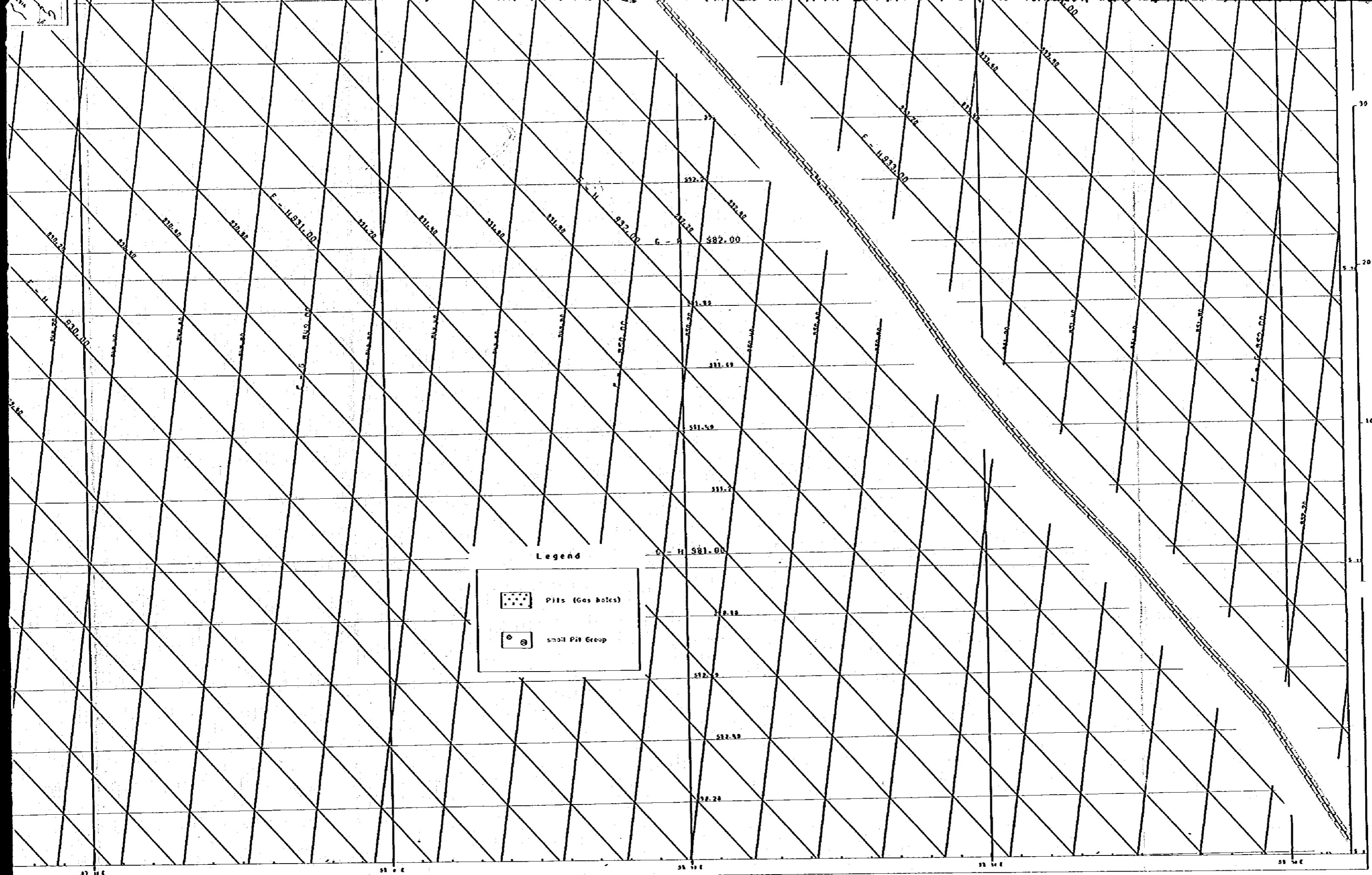
21 11 E

22 11 E

23 11 E


24 11 E

25 11 E



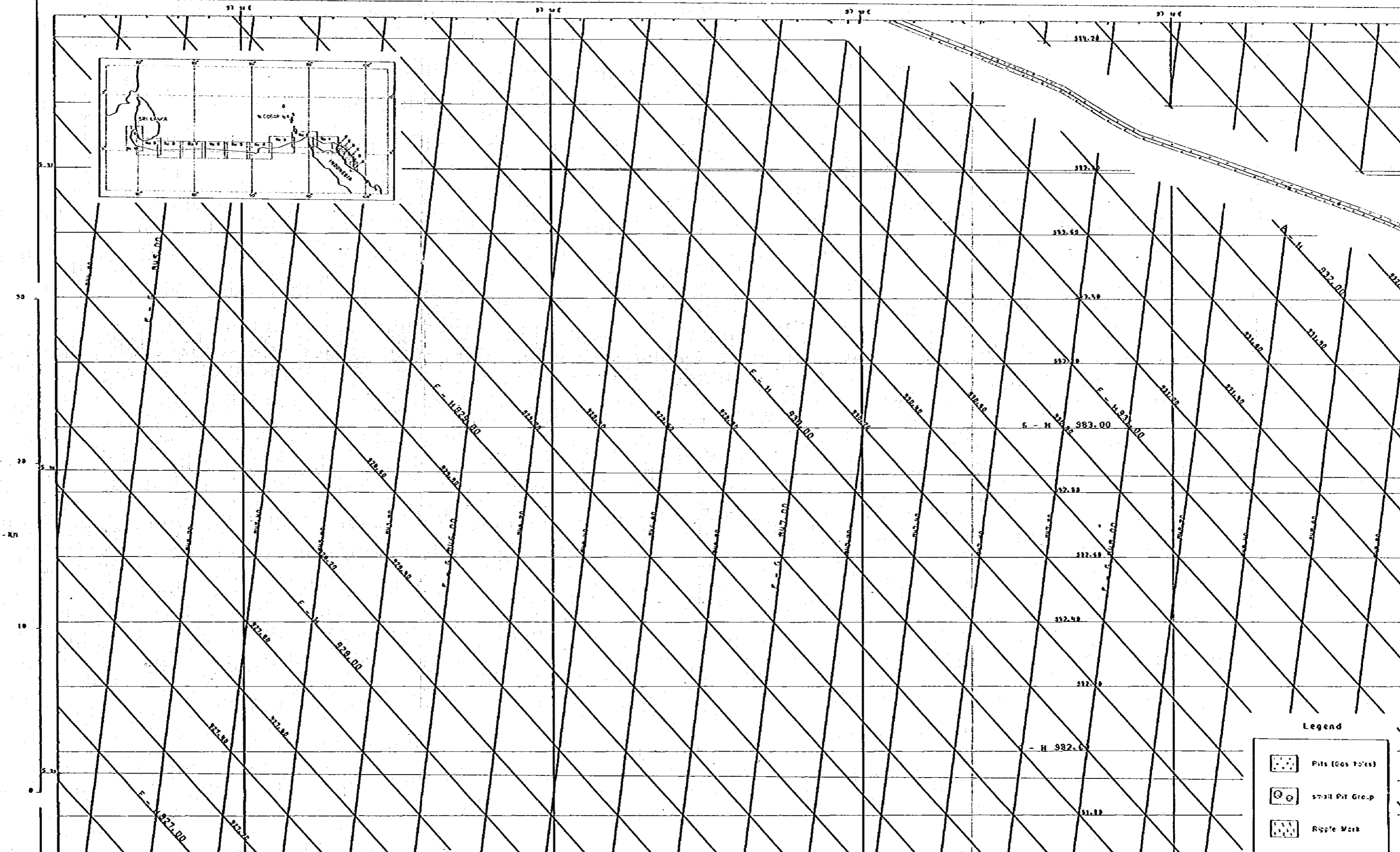
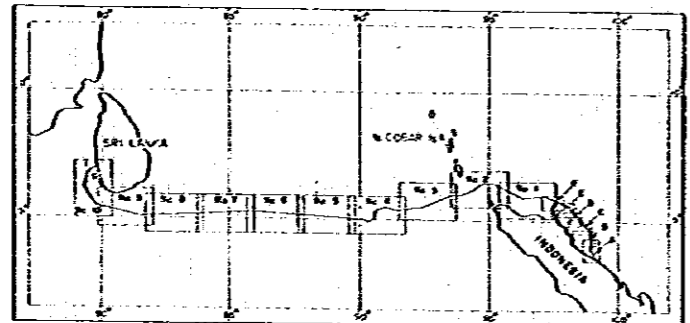
Legend

 Pits (Gas holes)

 small Pit Group

Sonar Interpretation

OMEGA LATTICE CHART NO. E (1/100000 LAT. 5 0 N)



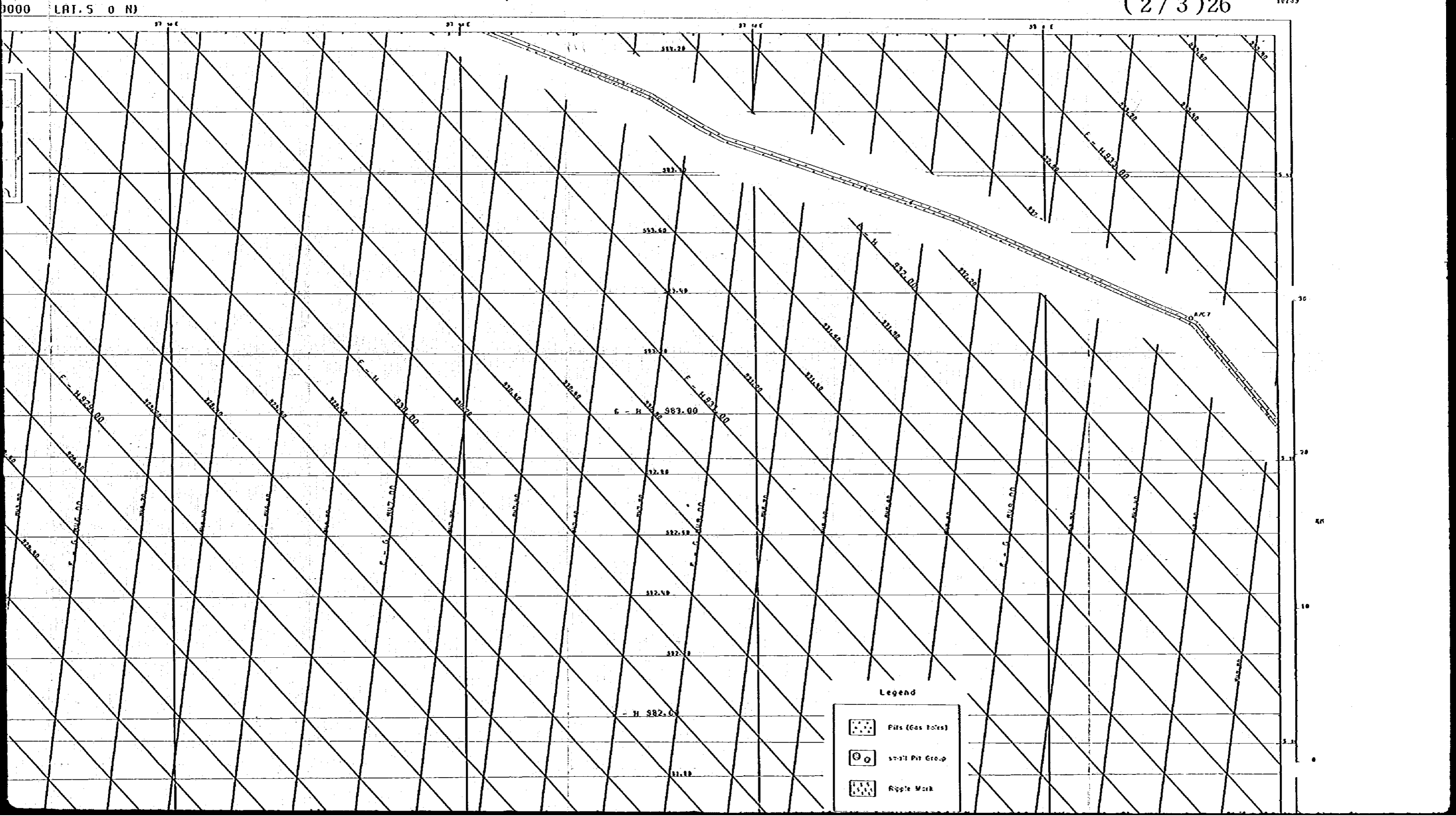
Legend

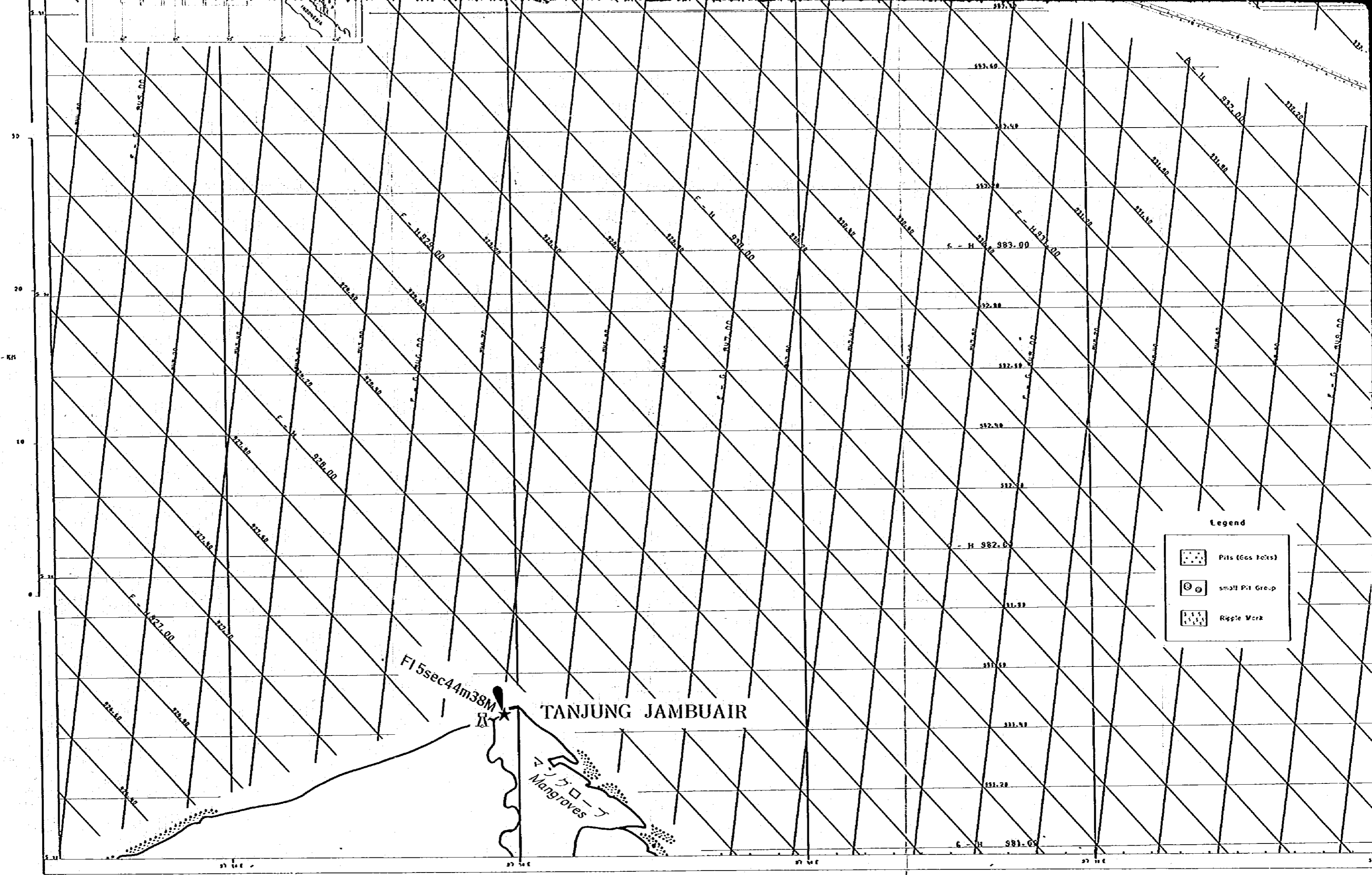
- Pits (Egs To'es)
- 5-11 Fm Gro-p
- Rsp's Mark

Sonar Interpretation



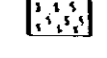
(2/3)26

18739





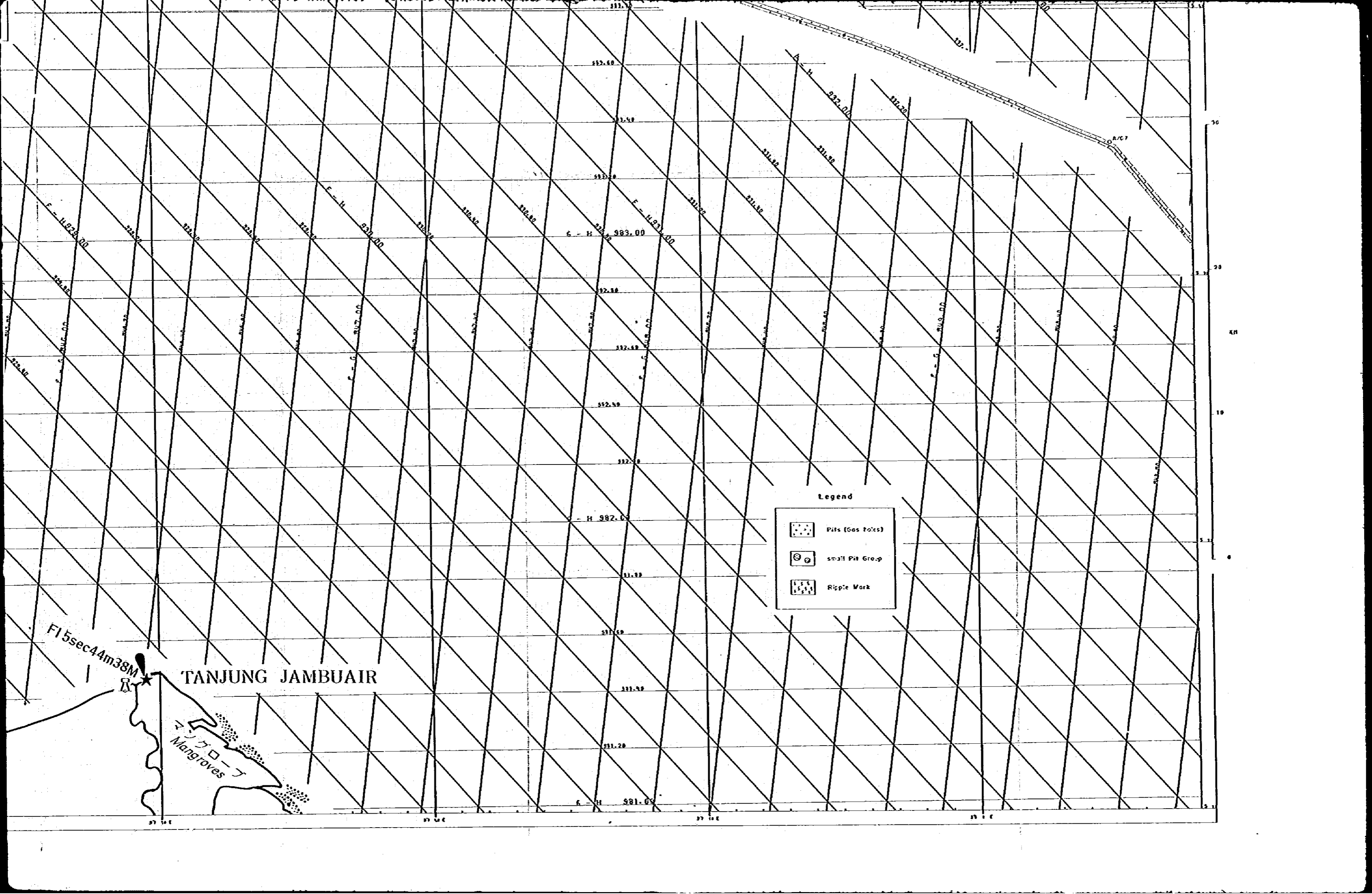
Legend

-  Pits (Gas Poles)
-  small Pit Group
-  Ripple Mark




TANJUNG JAMBUAIR

Fl 5sec44m38M

マングローブ
Mangroves



Legend

-  Pits (Gas Poles)
-  small Pit Group
-  Ripple Mark

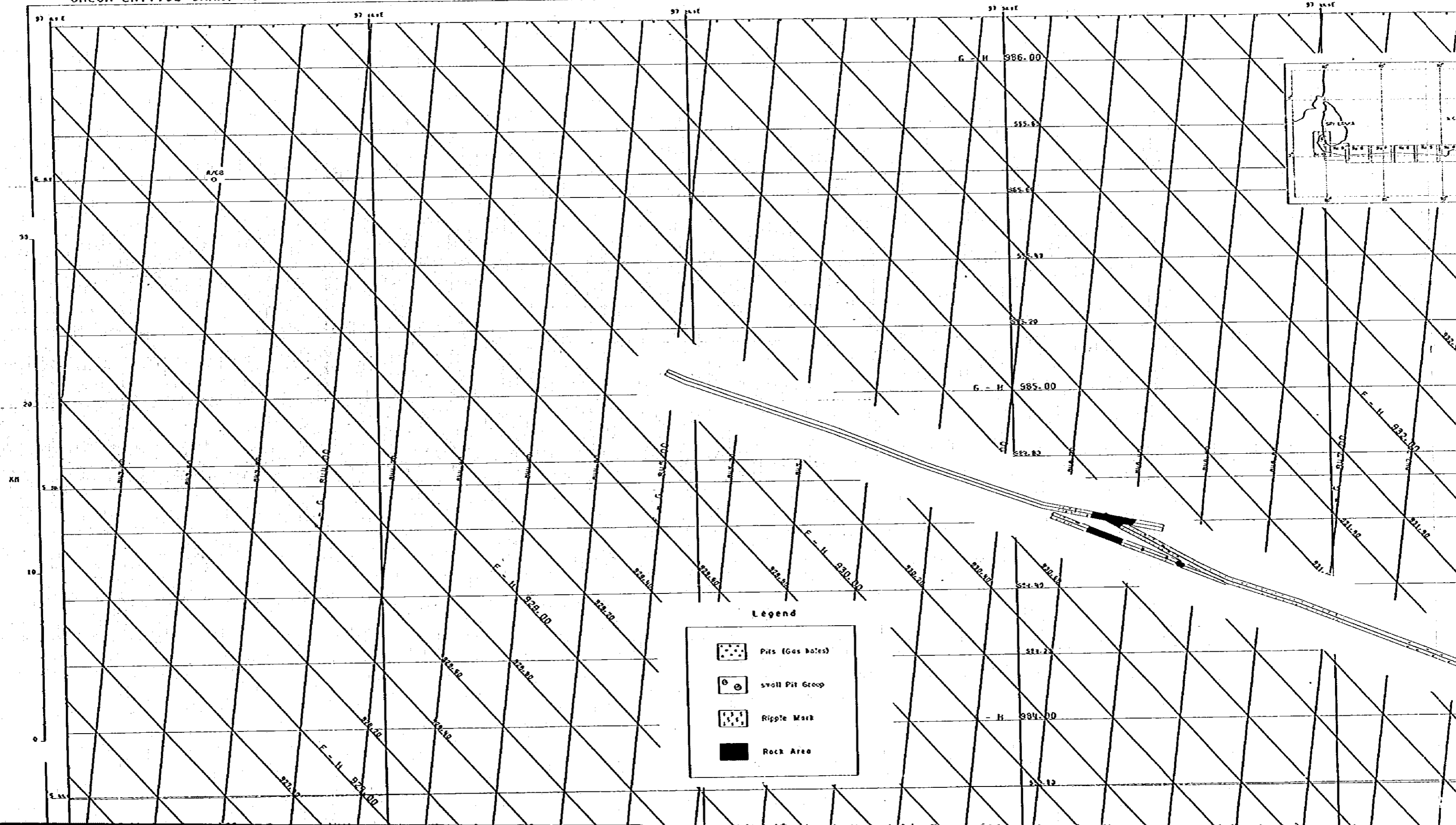
TANJUNG JAMBUAIR

マングローブ
Mangroves





F15sec44m38M

Sonar Interpretation

OMEGA LATTICE CHART NO. F (1/100000 LAT. 5 0 N)



Legend

-  Pits (Gas Boles)
-  Small Pit Group
-  Ripple Mark
-  Rock Area

Sonar Interpretation





(2/3)27

1973

(1/100000 LAT. 5 0 N)



Legend

-  Pits (Gas Bubbles)
-  Small Pit Group
-  Ripple Mark
-  Rock Area

Sonar Interpretation

OMEGA LATTICE CHART NO. G (1/100000 LAT. 5 0 N)

(2/3)28

16739



