

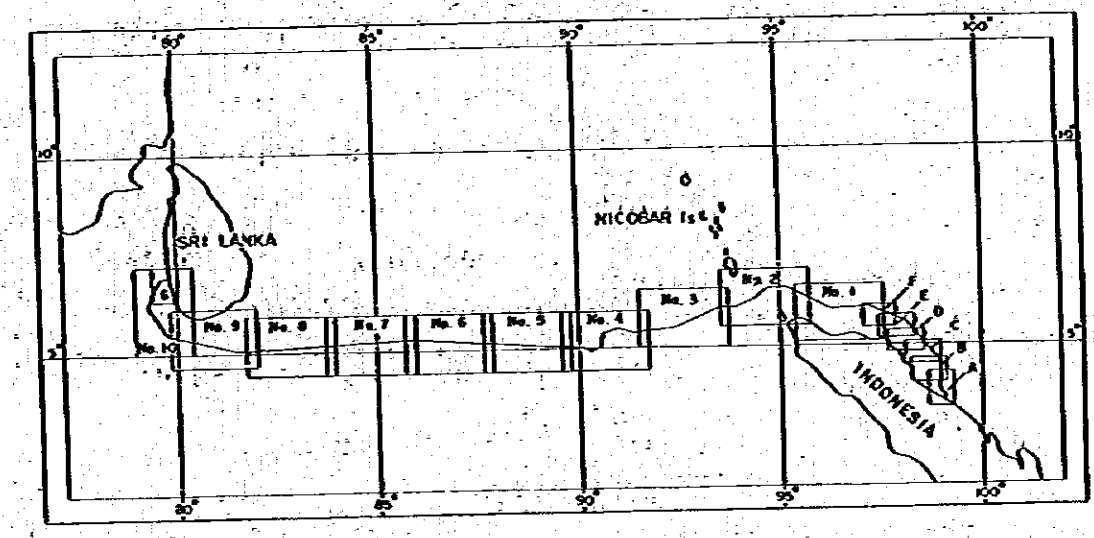
CONTENTS (2/3)

File #

1	BATHYMETRIC AND CONTOUR CHART (PANTAI CERMIN APPROACH)	1:10000
2	BATHYMETRIC AND CONTOUR CHART (COLOMBO APPROACH)	1:10000
3	BATHYMETRIC AND CONTOUR CHART (A)	1:100000
4	BATHYMETRIC AND CONTOUR CHART (B)	1:100000
5	BATHYMETRIC AND CONTOUR CHART (C)	1:100000
6	BATHYMETRIC AND CONTOUR CHART (D)	1:100000
7	BATHYMETRIC AND CONTOUR CHART (E)	1:100000
8	BATHYMETRIC AND CONTOUR CHART (F)	1:100000
9	BATHYMETRIC AND CONTOUR CHART (G)	1:100000
10	BATHYMETRIC AND CONTOUR CHART (1)	1:250000
11	BATHYMETRIC AND CONTOUR CHART (2)	1:250000
12	BATHYMETRIC AND CONTOUR CHART (3)	1:250000
13	BATHYMETRIC AND CONTOUR CHART (4)	1:250000
14	BATHYMETRIC AND CONTOUR CHART (5)	1:250000
15	BATHYMETRIC AND CONTOUR CHART (6)	1:250000
16	BATHYMETRIC AND CONTOUR CHART (7)	1:250000
17	BATHYMETRIC AND CONTOUR CHART (8)	1:250000
18	BATHYMETRIC AND CONTOUR CHART (9)	1:250000
19	BATHYMETRIC AND CONTOUR CHART (10)	1:250000
20	SONAR INTERPRETATION (PANTAI CERMIN APPROACH)	1:10000
21	SONAR INTERPRETATION (COLOMBO APPROACH)	1:10000
22	SONAR INTERPRETATION (A)	1:100000

File A

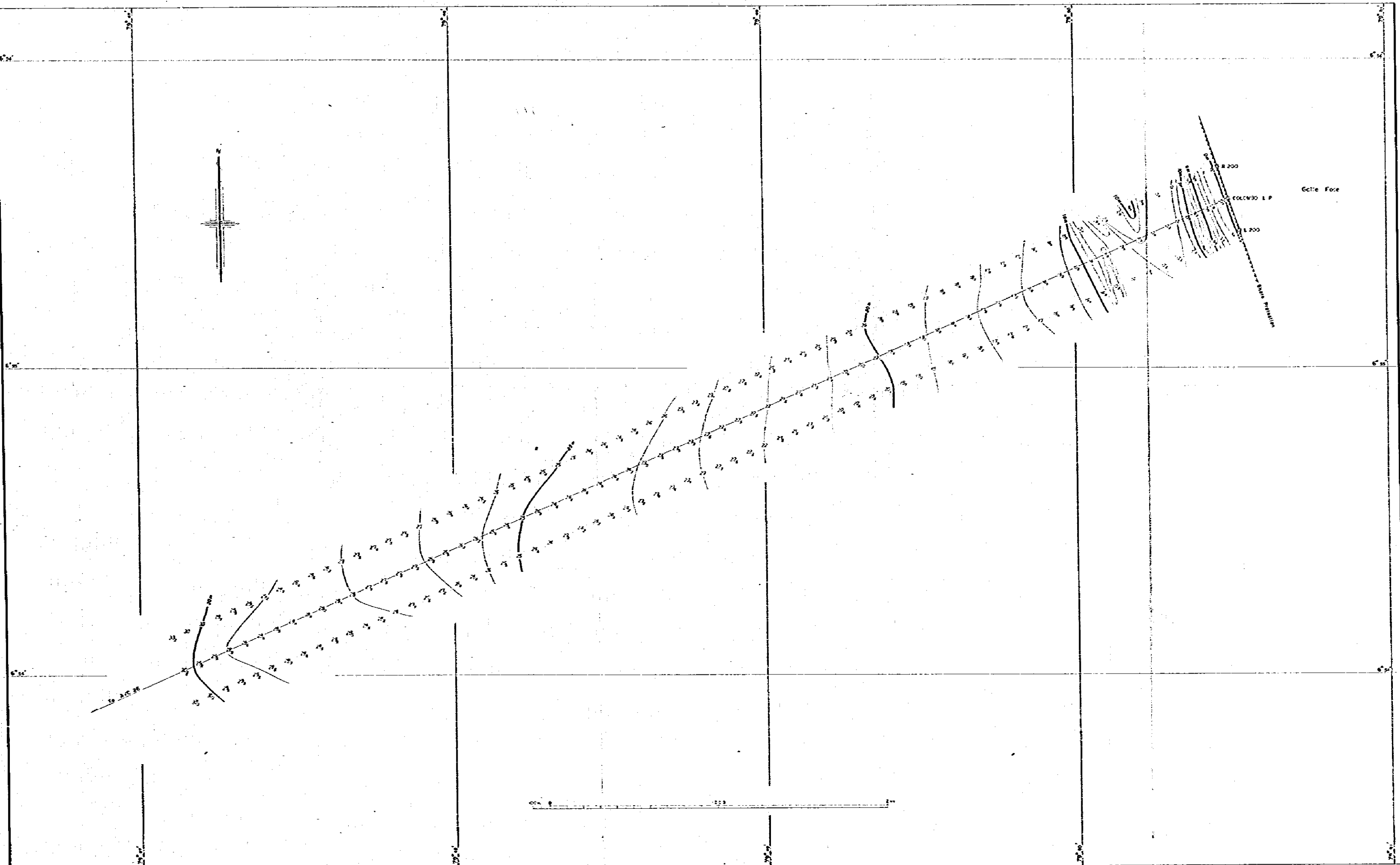
23	SONAR INTERPRETATION (A B)	1:100,000
24	SONAR INTERPRETATION (A C)	1:100,000
25	SONAR INTERPRETATION (A D)	1:100,000
26	SONAR INTERPRETATION (A E)	1:100,000
27	SONAR INTERPRETATION (A F)	1:100,000
28	SONAR INTERPRETATION (A G)	1:100,000



BATHYMETRIC AND CONTOUR CHART (COLOMBO APPROACH) 1:10,000

(2/3) 1

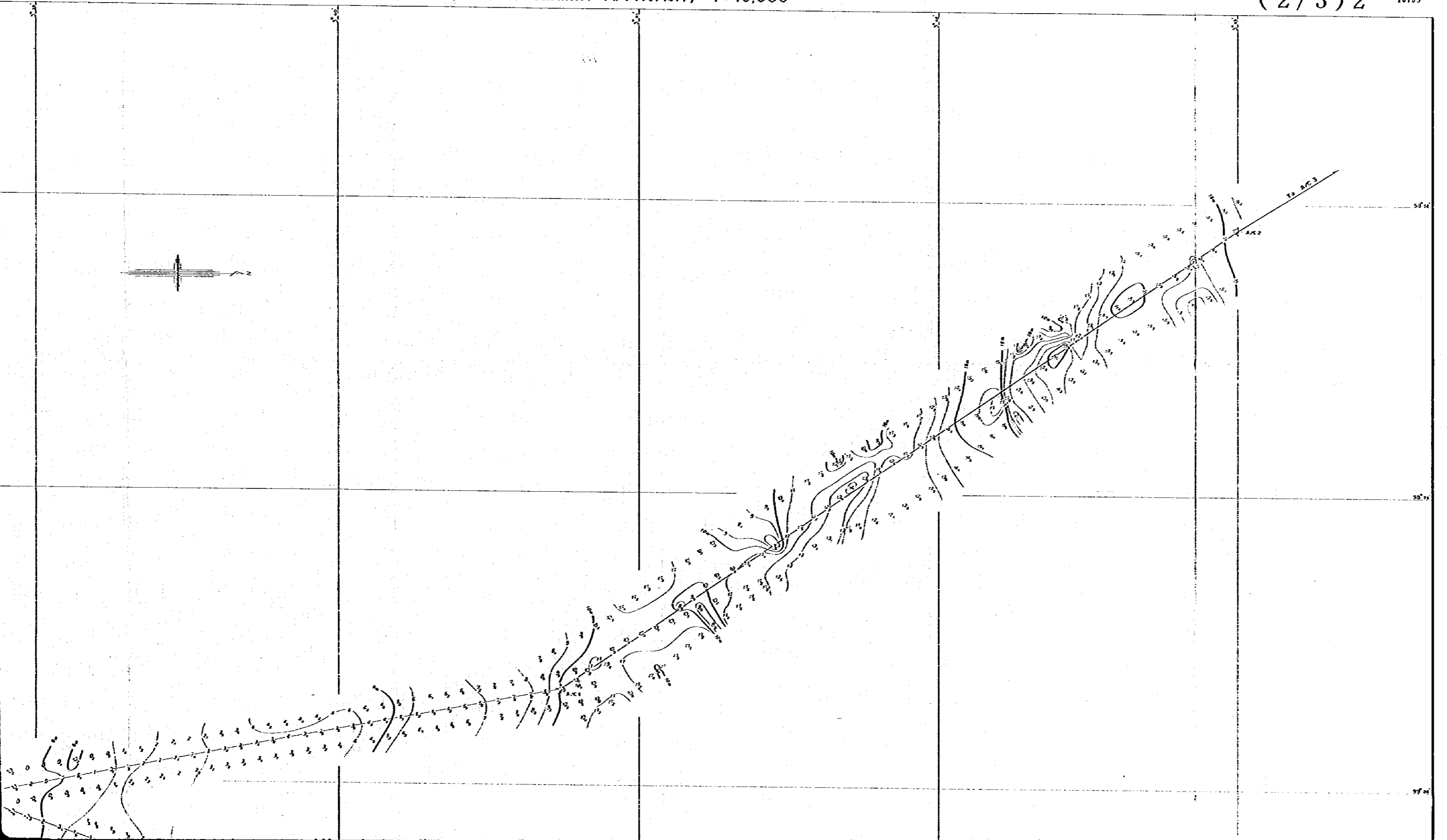
16739

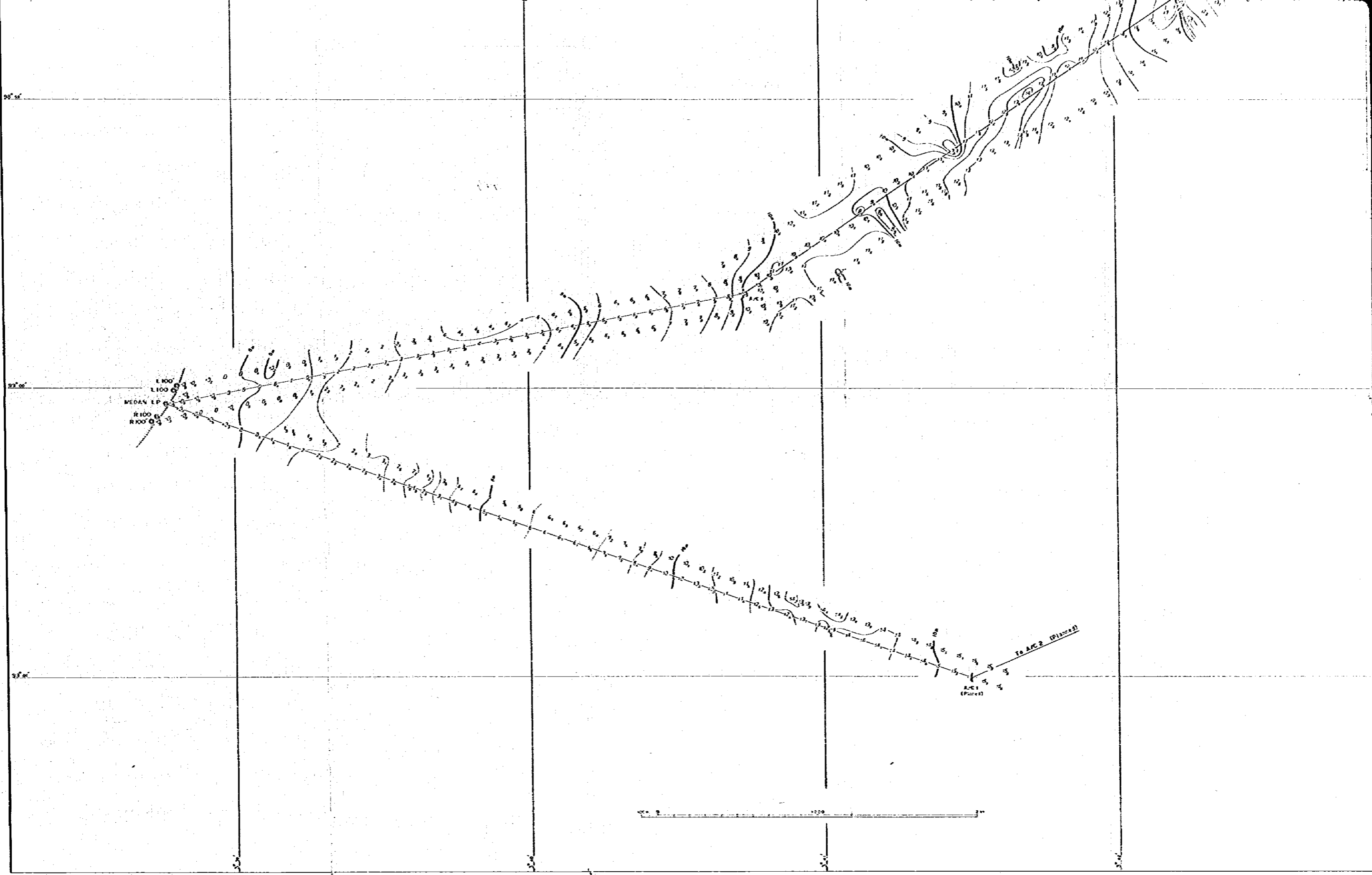


BATHYMETRIC AND CONTOUR CHART
(PANTAI CERMIN APPROACH) 1:10,000

(2/3) 2

10739







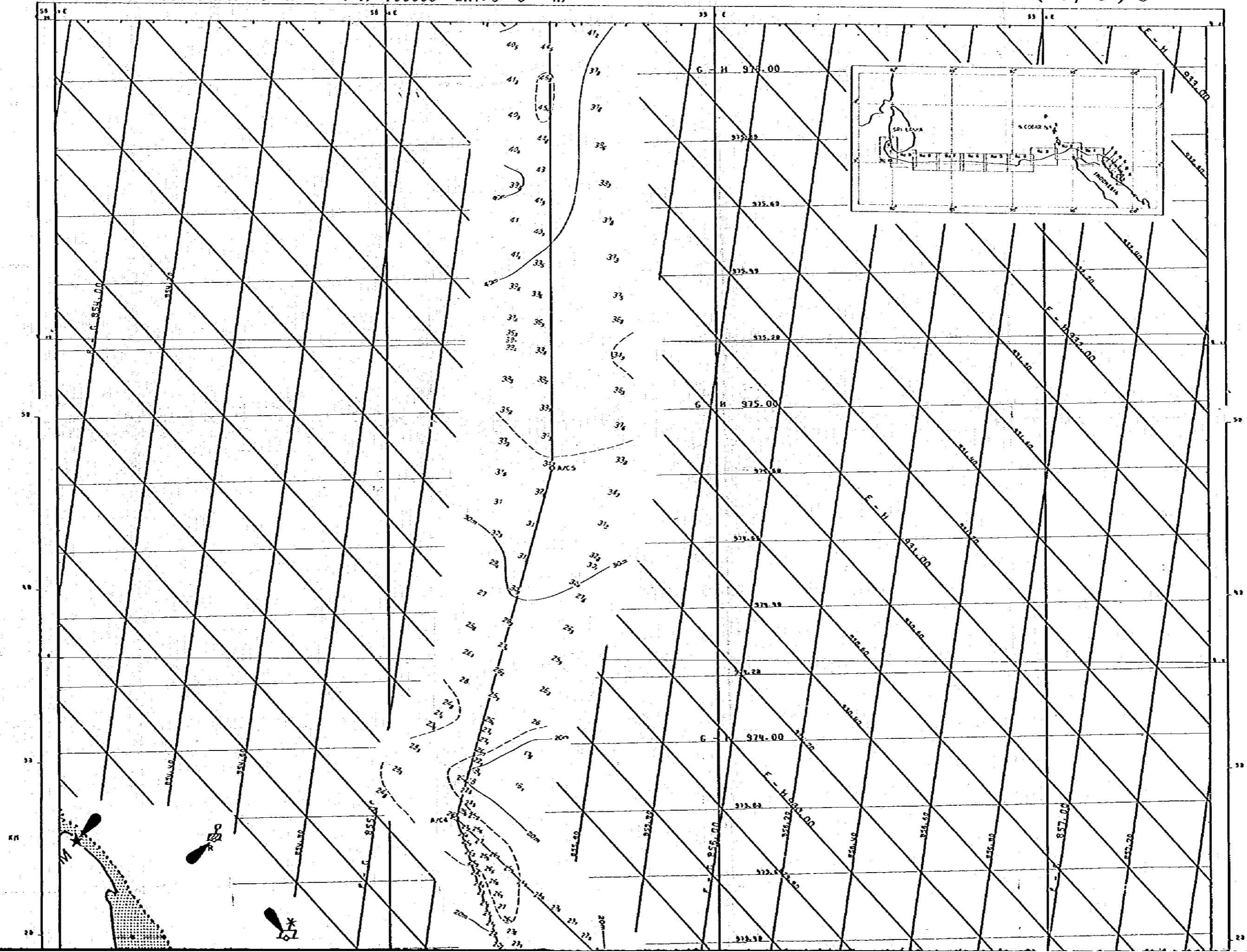
BATHYMETRIC AND CONTOUR CHART

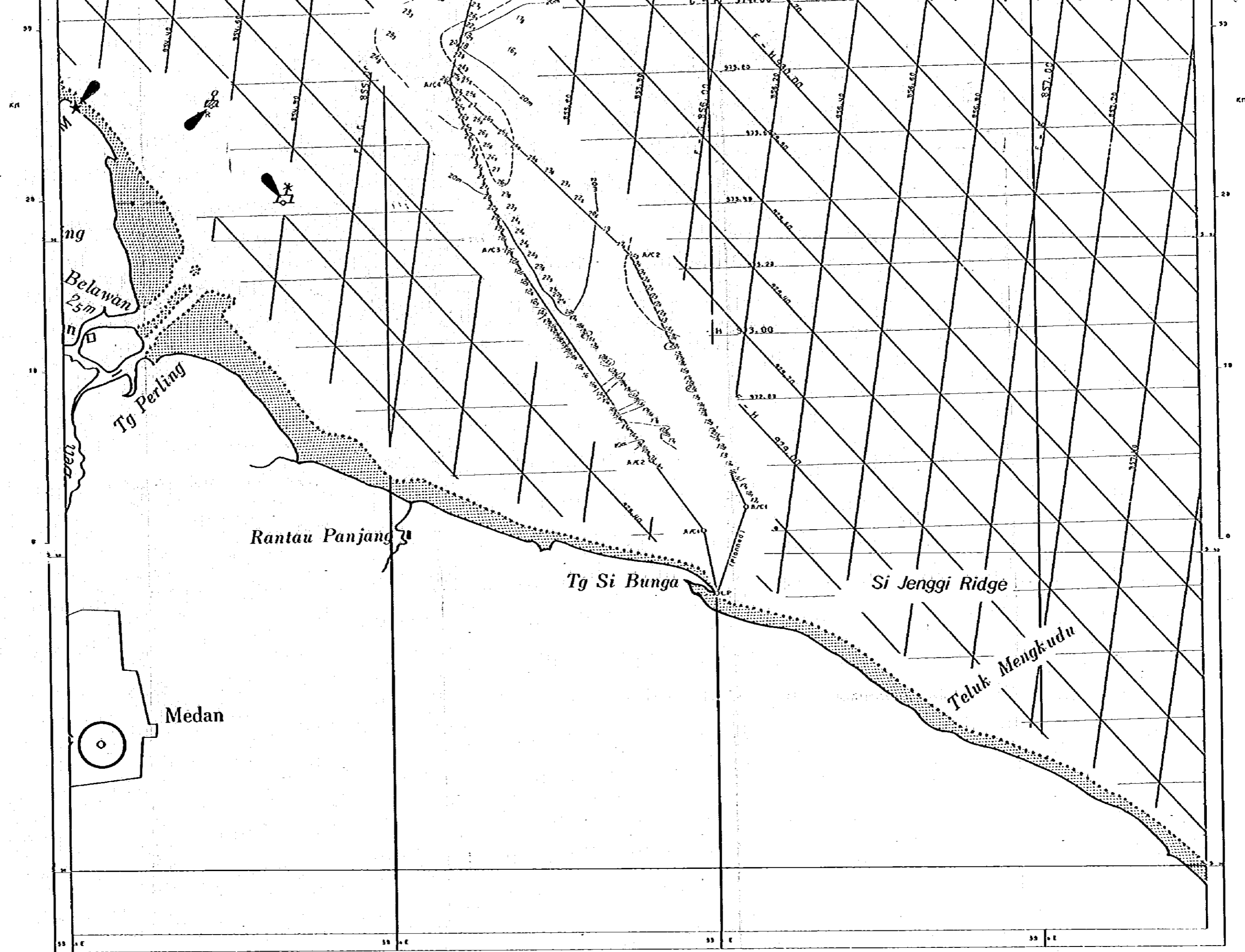
OMEGA LATTICE CHART NO. A

1/100000 LAT. 5 0 N

(2/3) 3

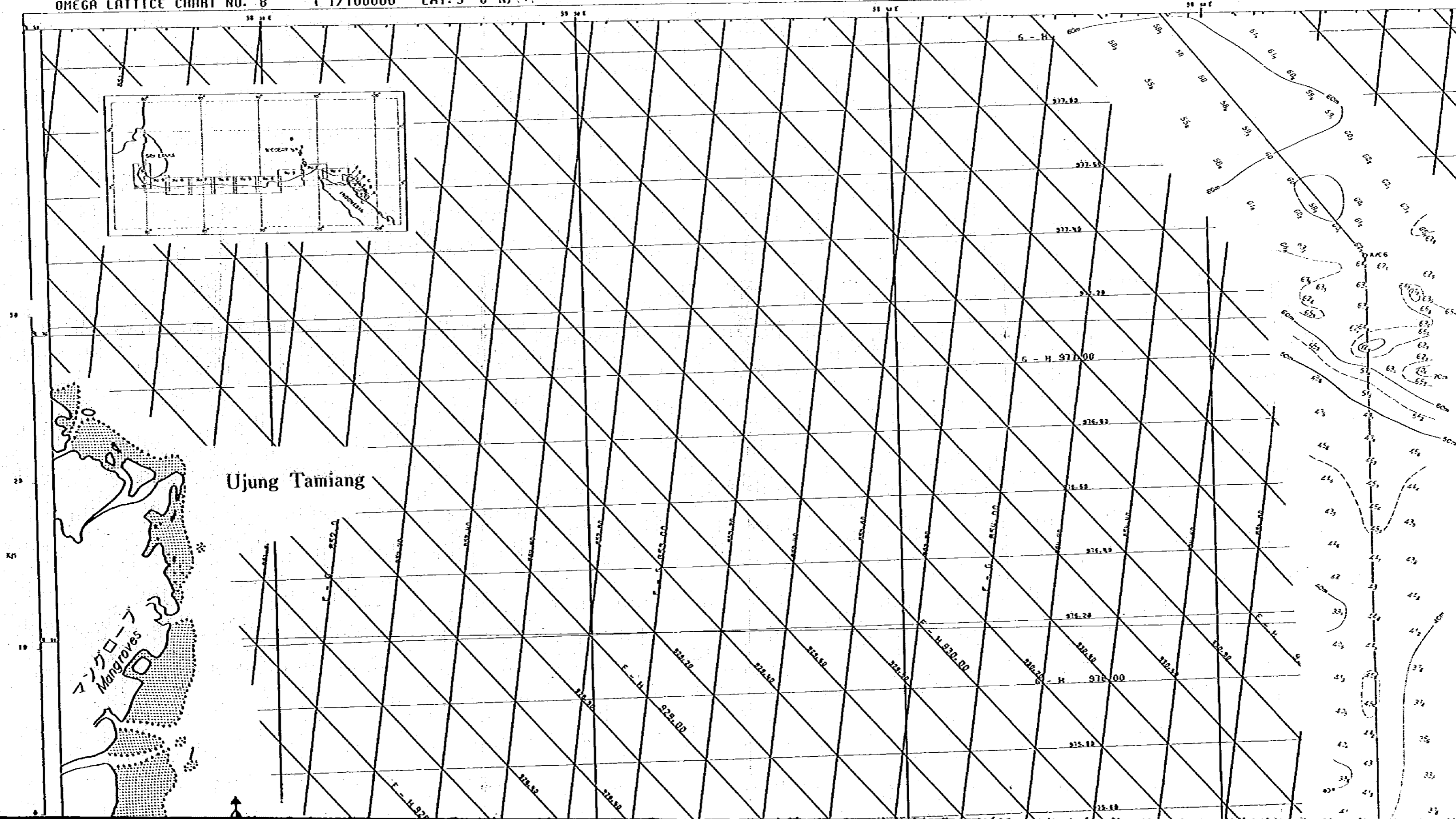
10739





BATHYMETRIC AND CONTOUR CHART

OMEGA LATTICE CHART NO. 8 (1/100000 LAT. 5 0 N)

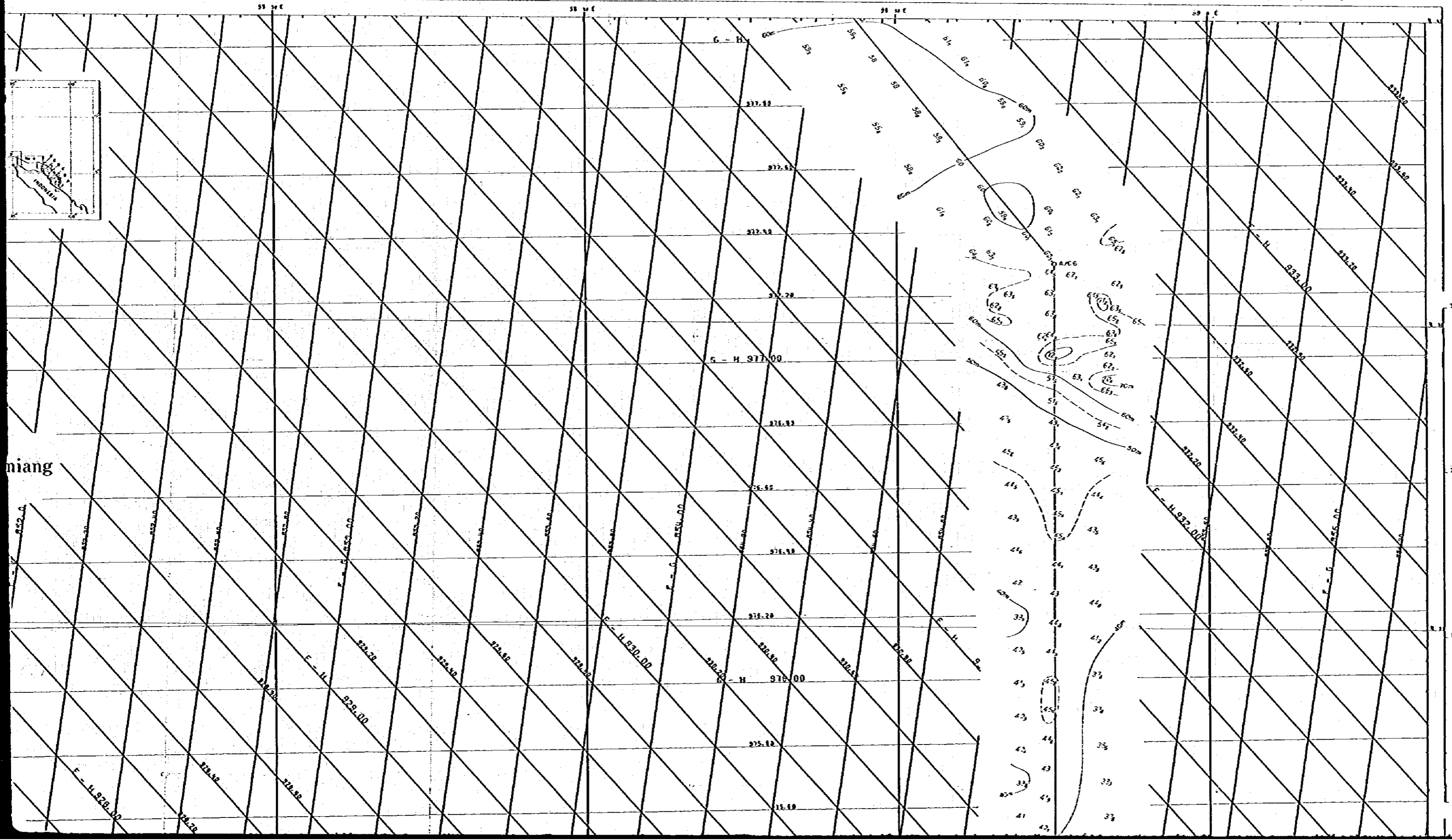



BATHYMETRIC AND CONTOUR CHART

(2/3)4

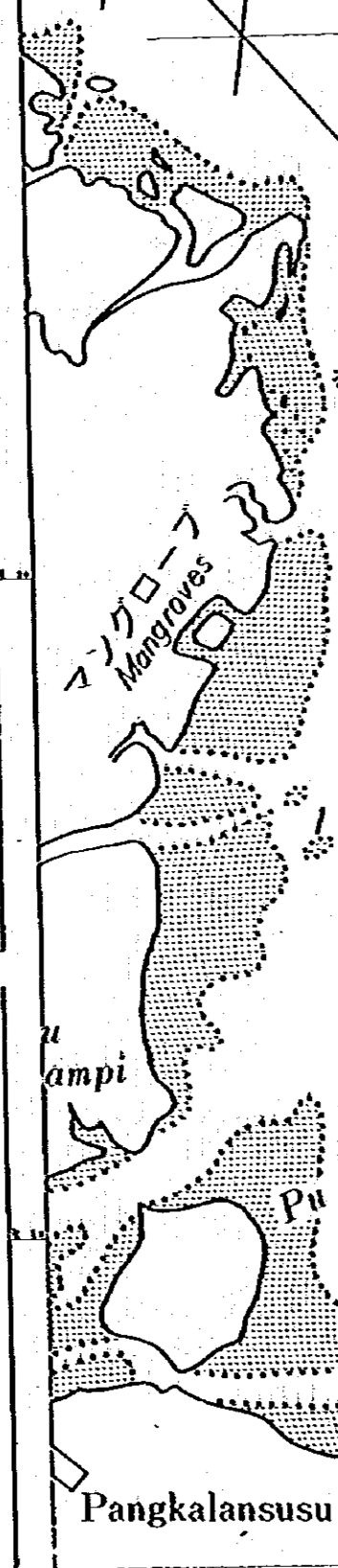
16733

1 1/100000 LAT. 5 0 N)





30
20
10
0



Ujung Tamiang


Teluk Aru

マングローブ
Mangroves

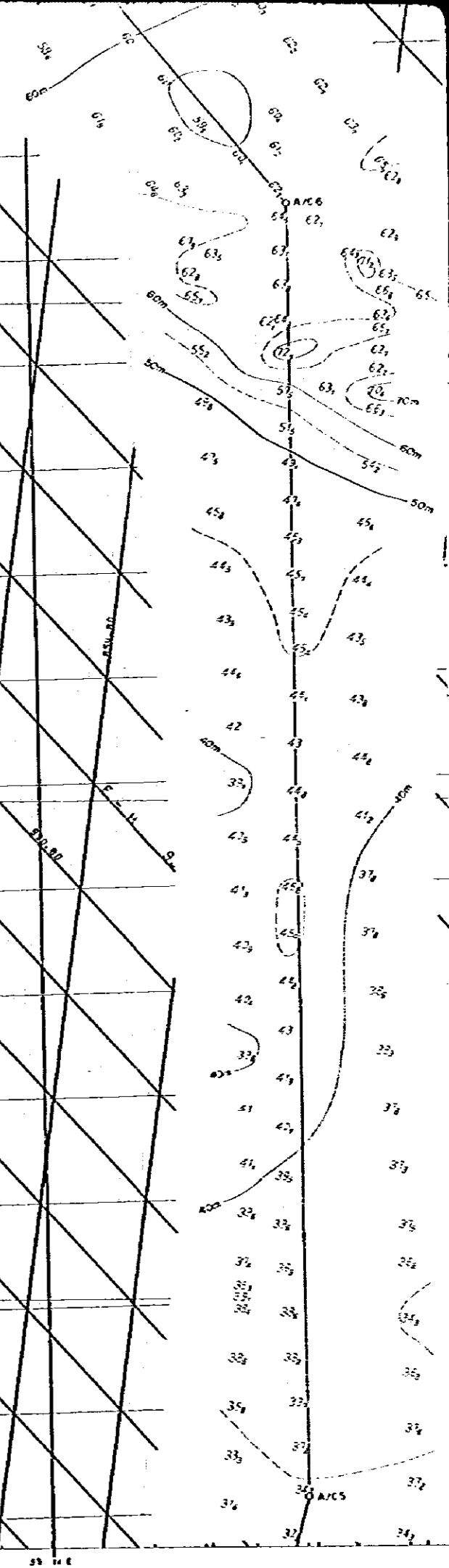
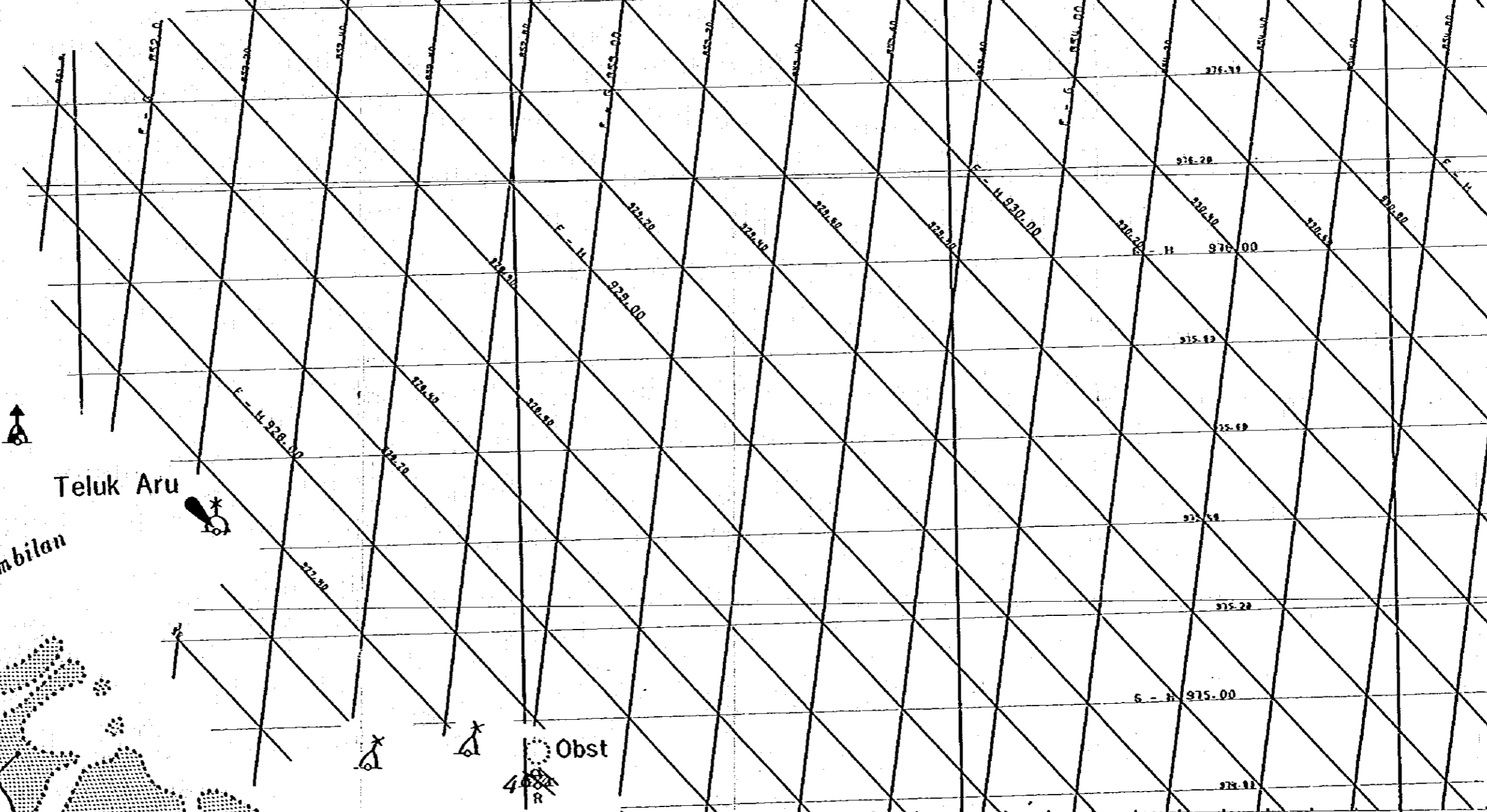
u
ampi

Pu Sembilan


Pangkalansusu



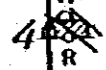
Obst



38 10 E 42 10 E 46 10 E 50 10 E



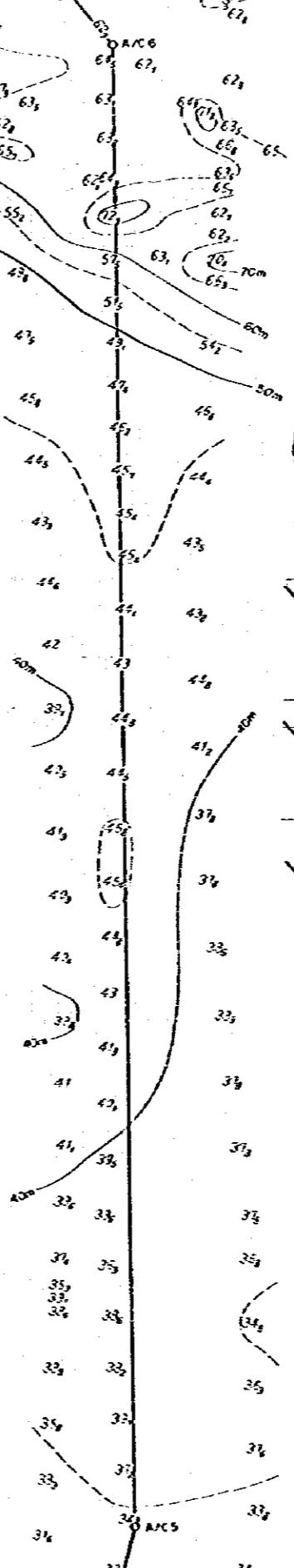
Obst



G - H 977.00

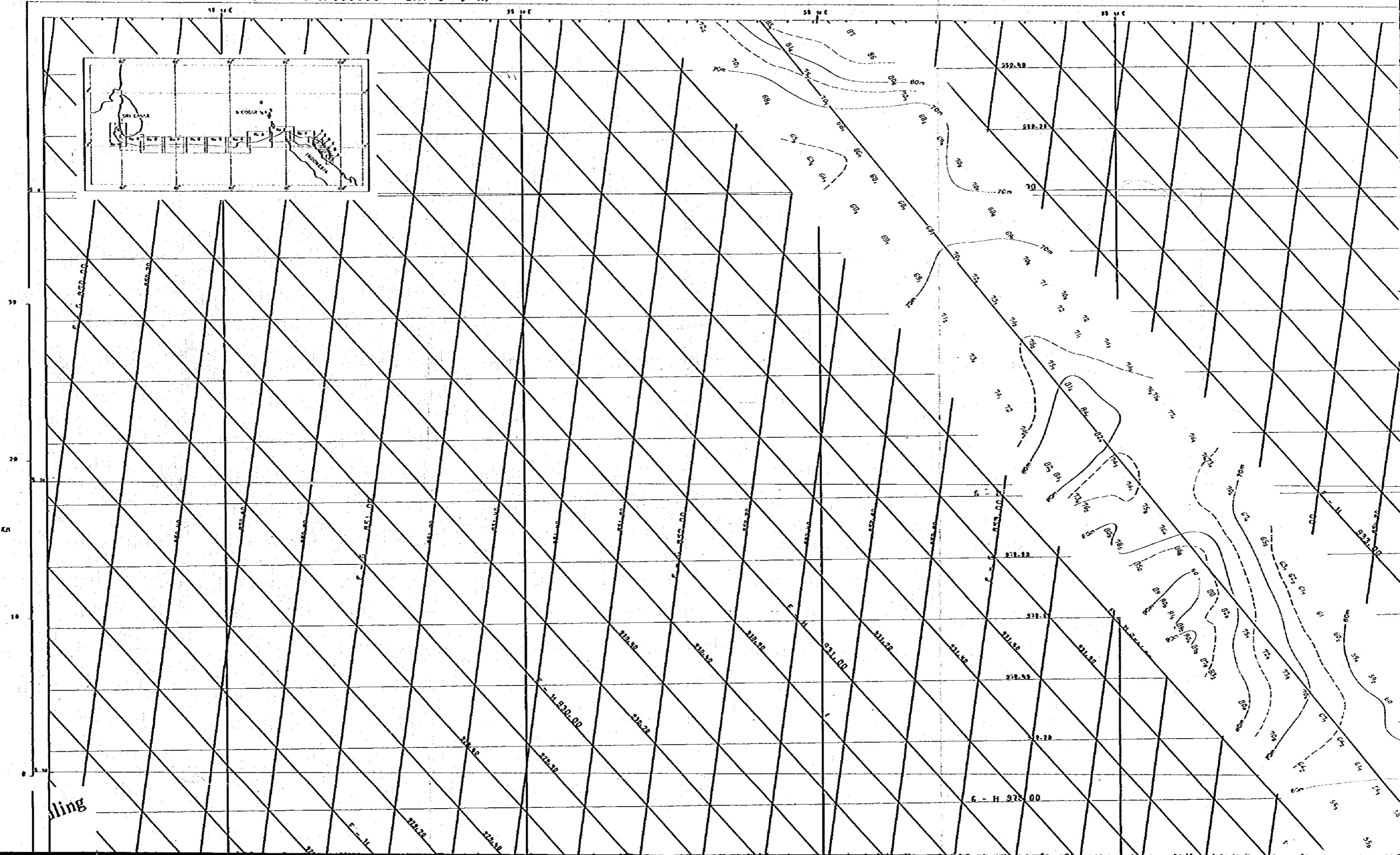
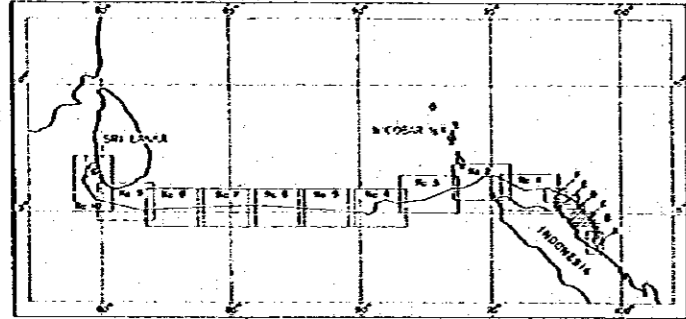
G - H 975.00

G - H 915.00



BATHYMETRIC AND CONTOUR CHART

OMEGA LATTICE CHART NO. C (1/100000 LAT. 5 0 N)



10
5
0
10
15
20
25
30
35
40
45
50
55
60
65
70
75
80
85
90
95
100

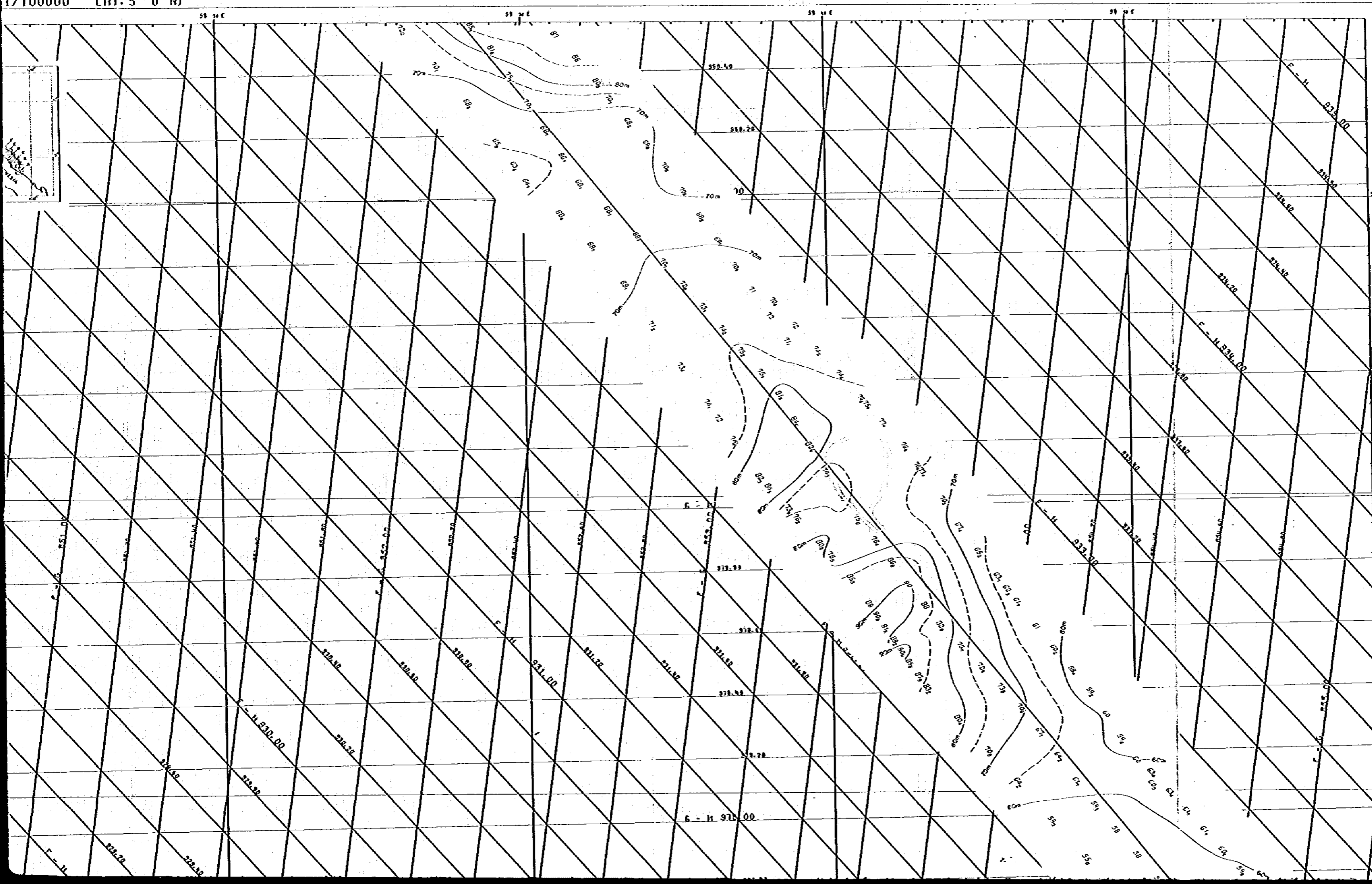
6 - H 928 00

BATHYMETRIC AND CONTOUR CHART

(2/3)5

10739

1/100000 LAT. 5 0 N)



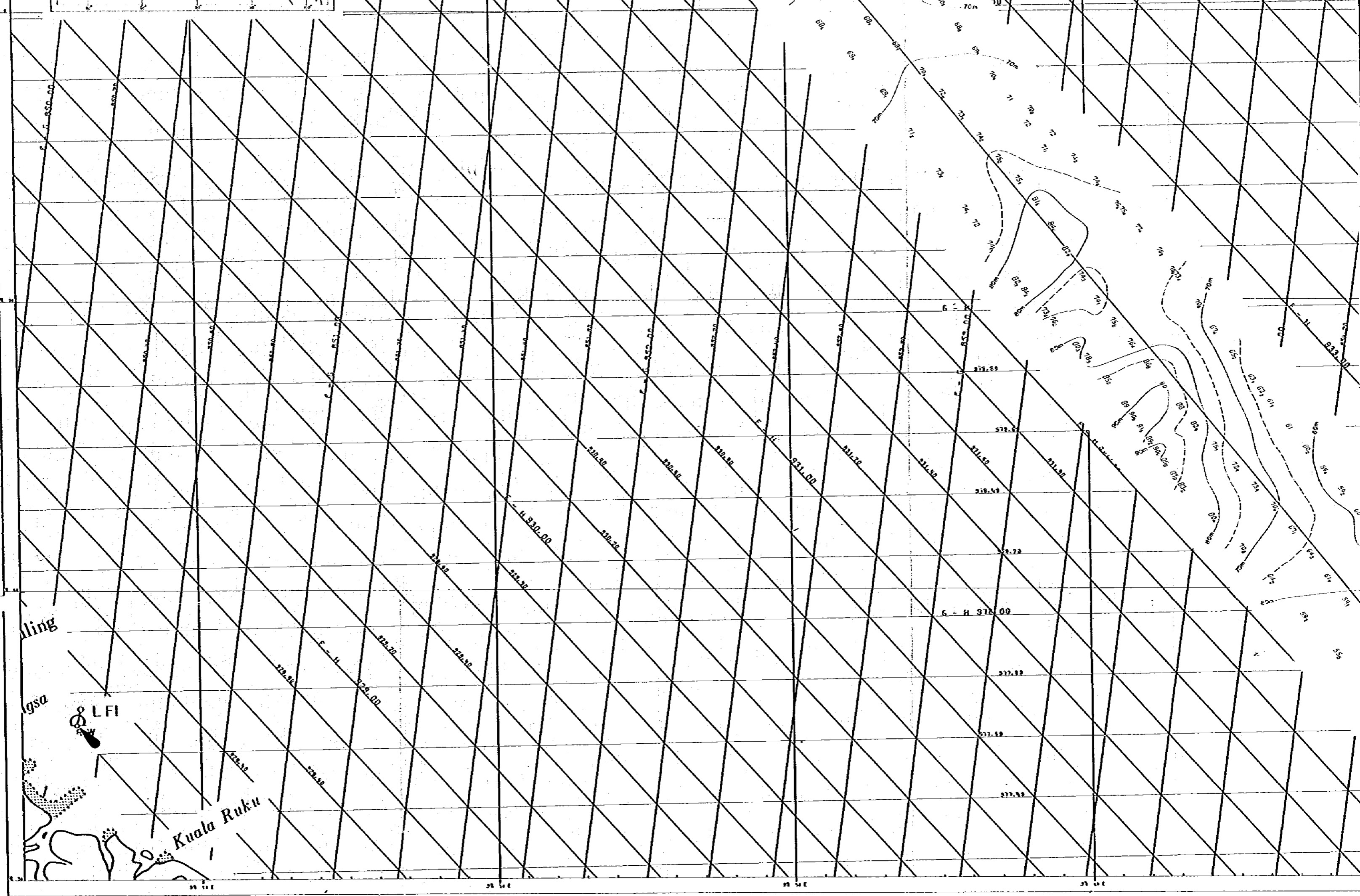
10
5
10

aling

gasa

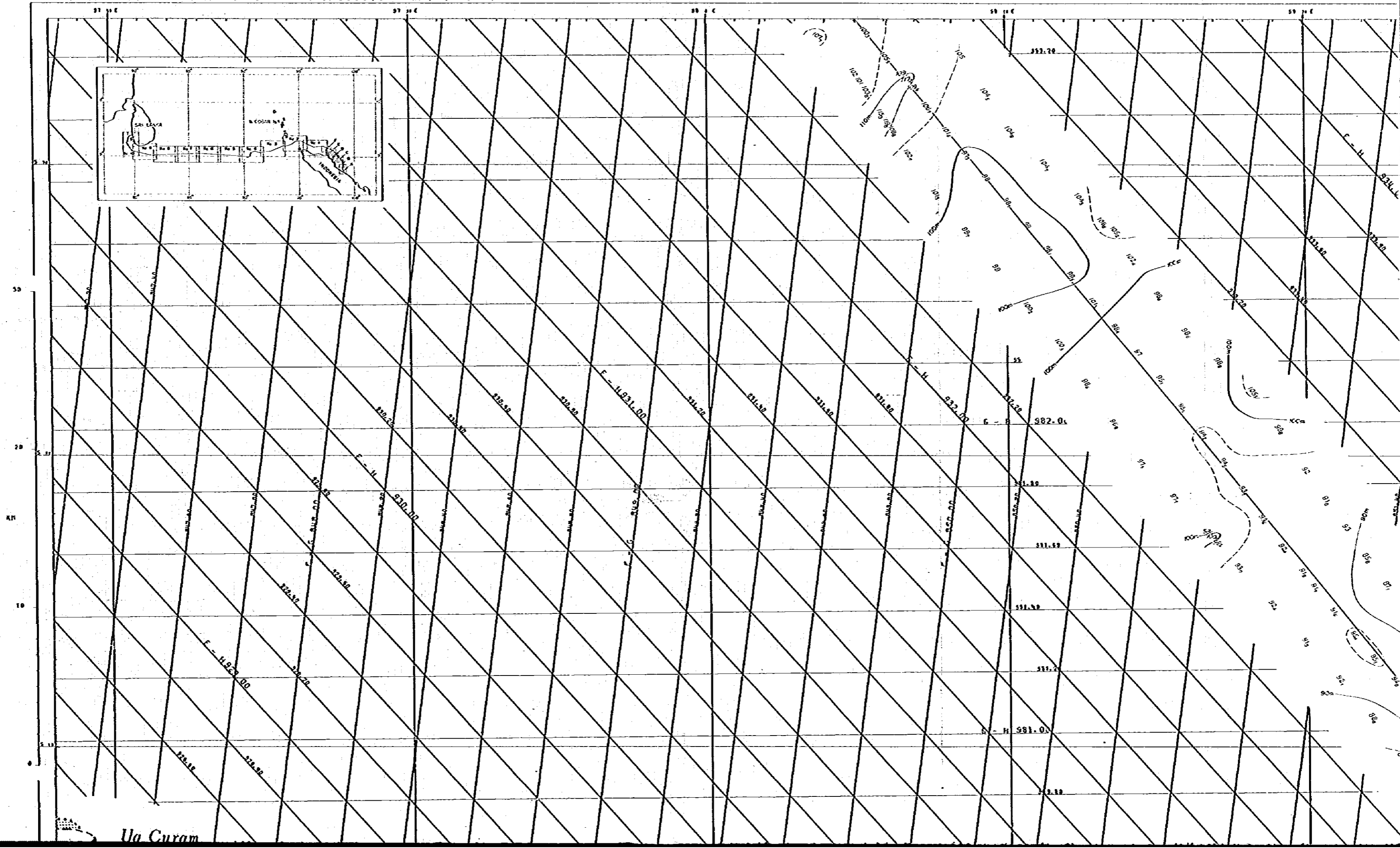
LFI

Kuala Ruku

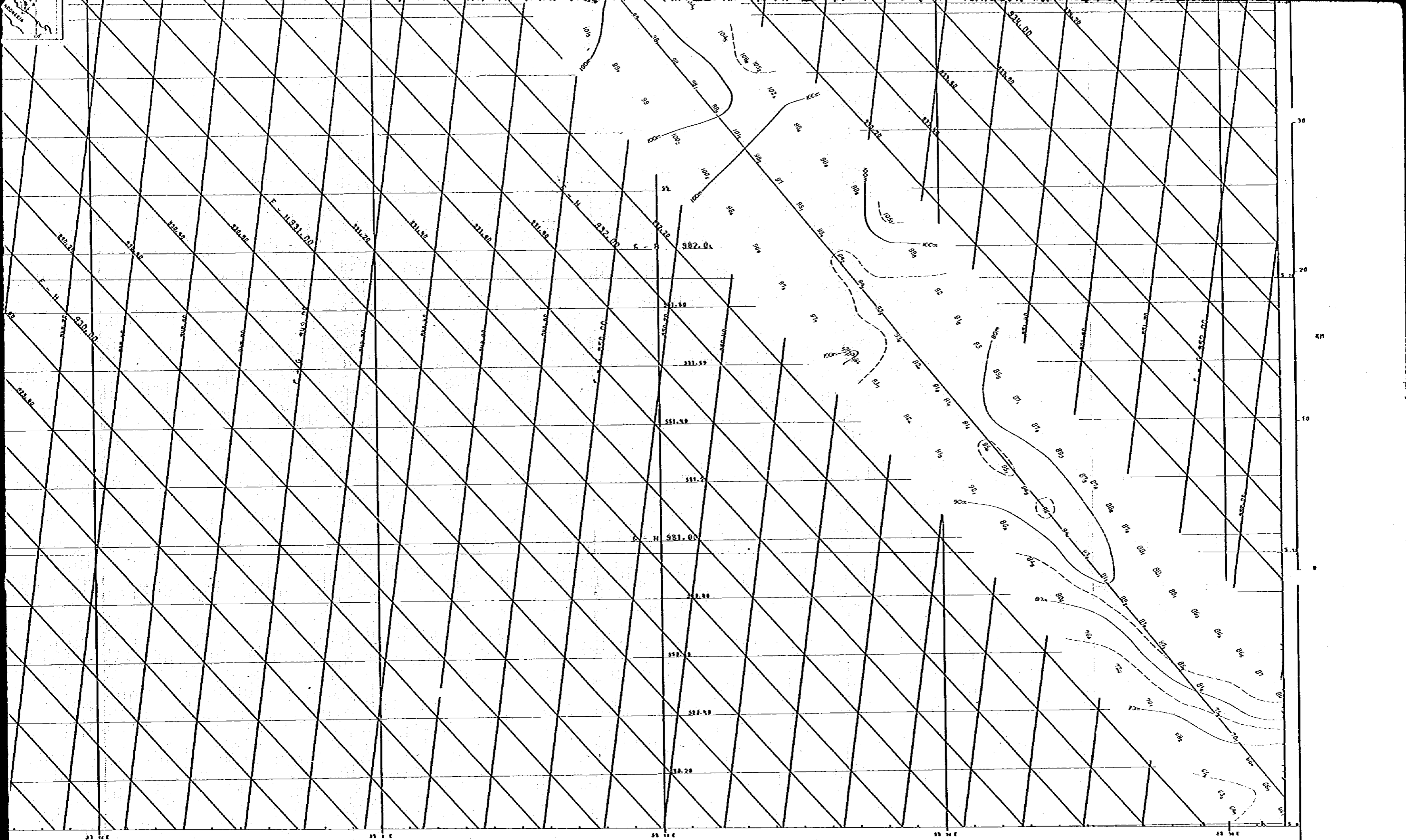


BATHYMETRIC AND CONTOUR CHART

OMEGA LATTICE CHART NO. D (1/100000 LAT. 5 0 N)

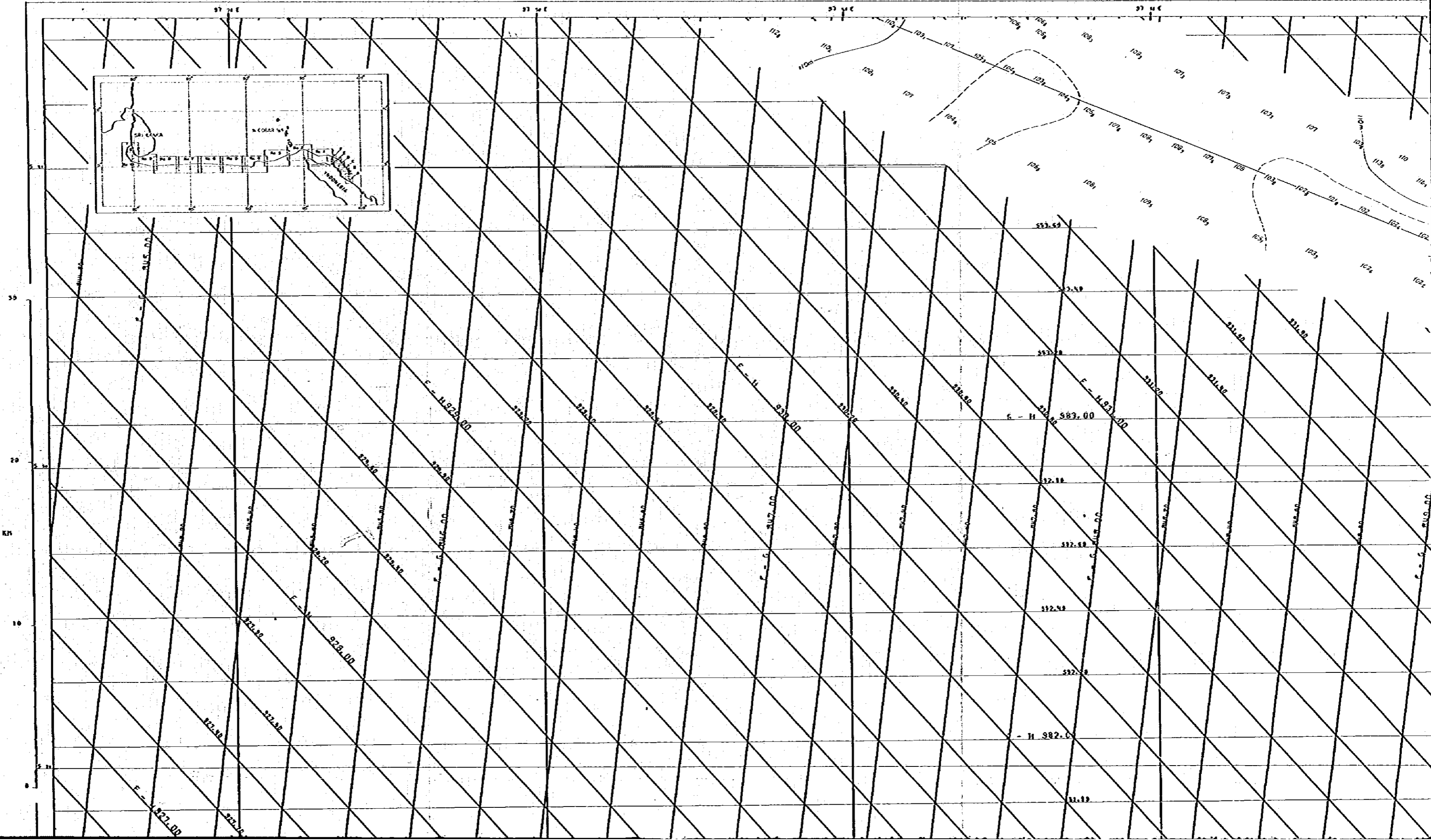


Ua Curam



BATHYMETRIC AND CONTOUR CHART

OMEGA LATTICE CHART NO. E (1/100000 LAT. 5 0 N)

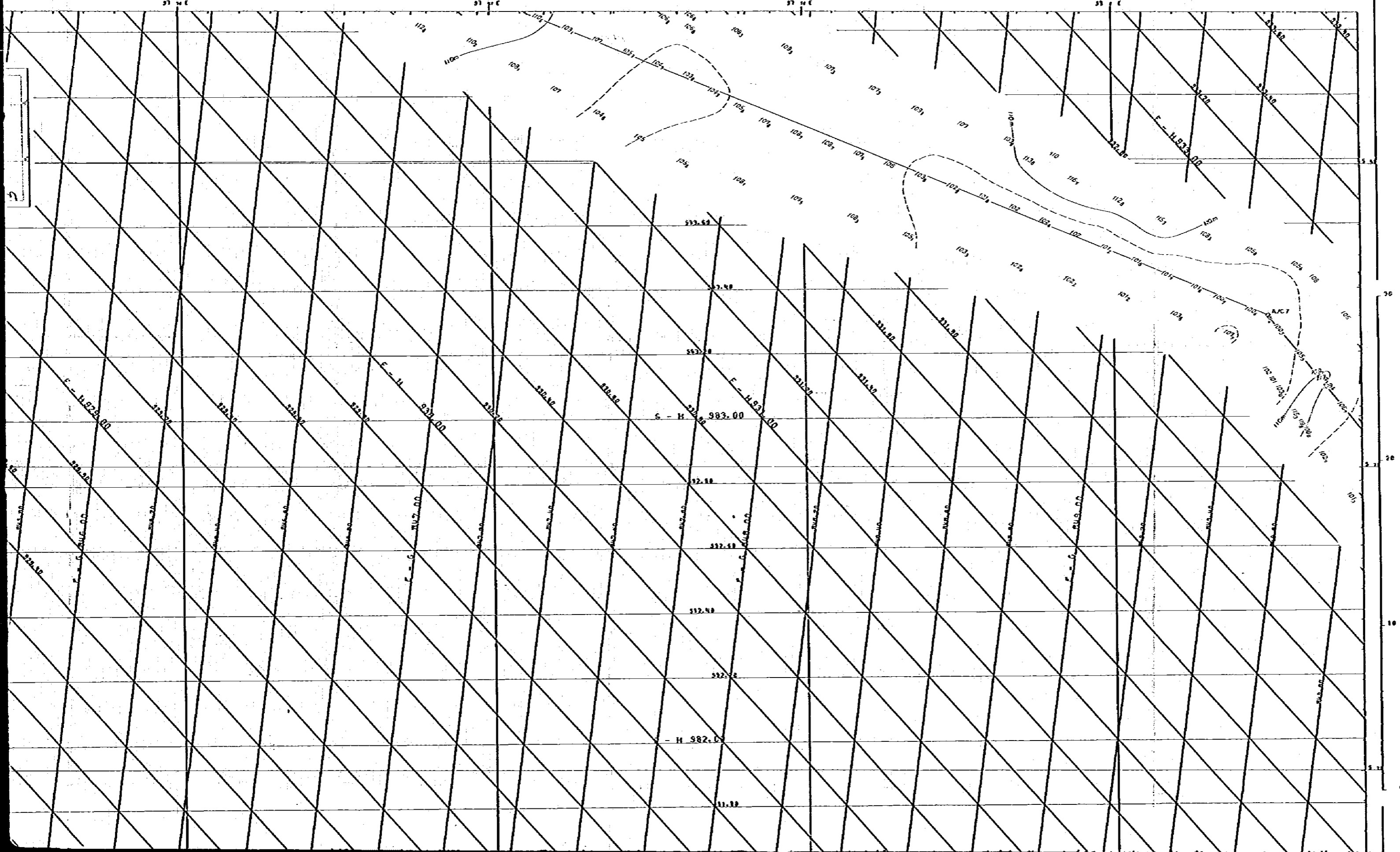


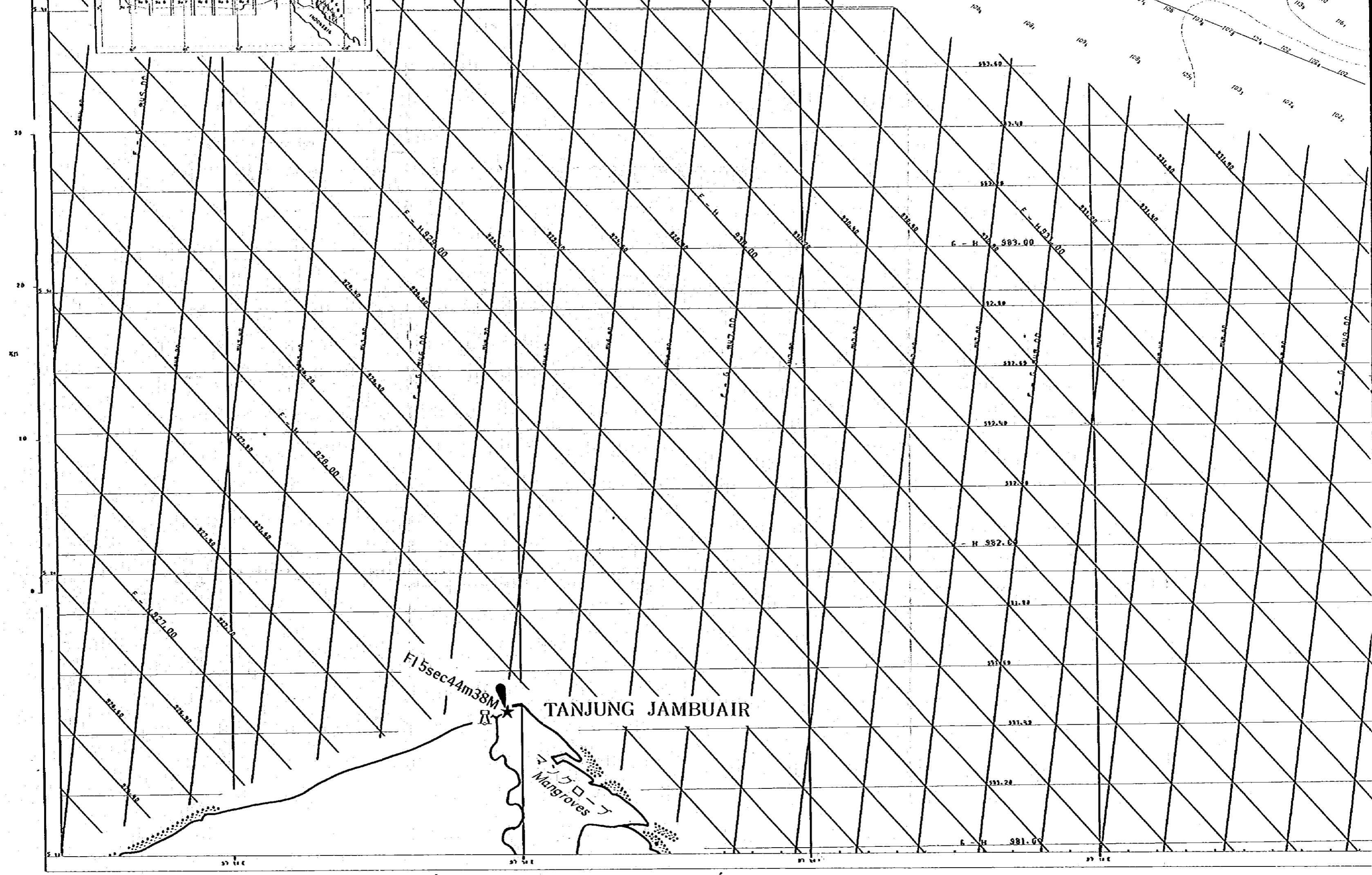

BATHYMETRIC AND CONTOUR CHART

(2/3)7

10733

000 LAT. 5 0 N)





F1 5sec 44m 38M

TANJUNG JAMBUAIR

マングローブ
Mangroves



TANJUNG JAMBUAIR

FI 5sec44m38M

マングローブ
Mangroves

983.69
983.49
983.00
983.00
982.88
982.88
982.60
982.60
982.48
982.48
982.20
982.20
982.00
982.00
981.80
981.80
981.60
981.60
981.40
981.40
981.20
981.20
981.00
981.00

1034.00
1033.00
1032.00
1031.00
1030.00
1029.00
1028.00
1027.00
1026.00
1025.00
1024.00
1023.00
1022.00
1021.00
1020.00
1019.00
1018.00
1017.00
1016.00
1015.00
1014.00
1013.00
1012.00
1011.00
1010.00
1009.00
1008.00
1007.00
1006.00
1005.00
1004.00
1003.00
1002.00
1001.00
1000.00
999.00
998.00
997.00
996.00
995.00
994.00
993.00
992.00
991.00
990.00
989.00
988.00
987.00
986.00
985.00
984.00
983.00
982.00
981.00

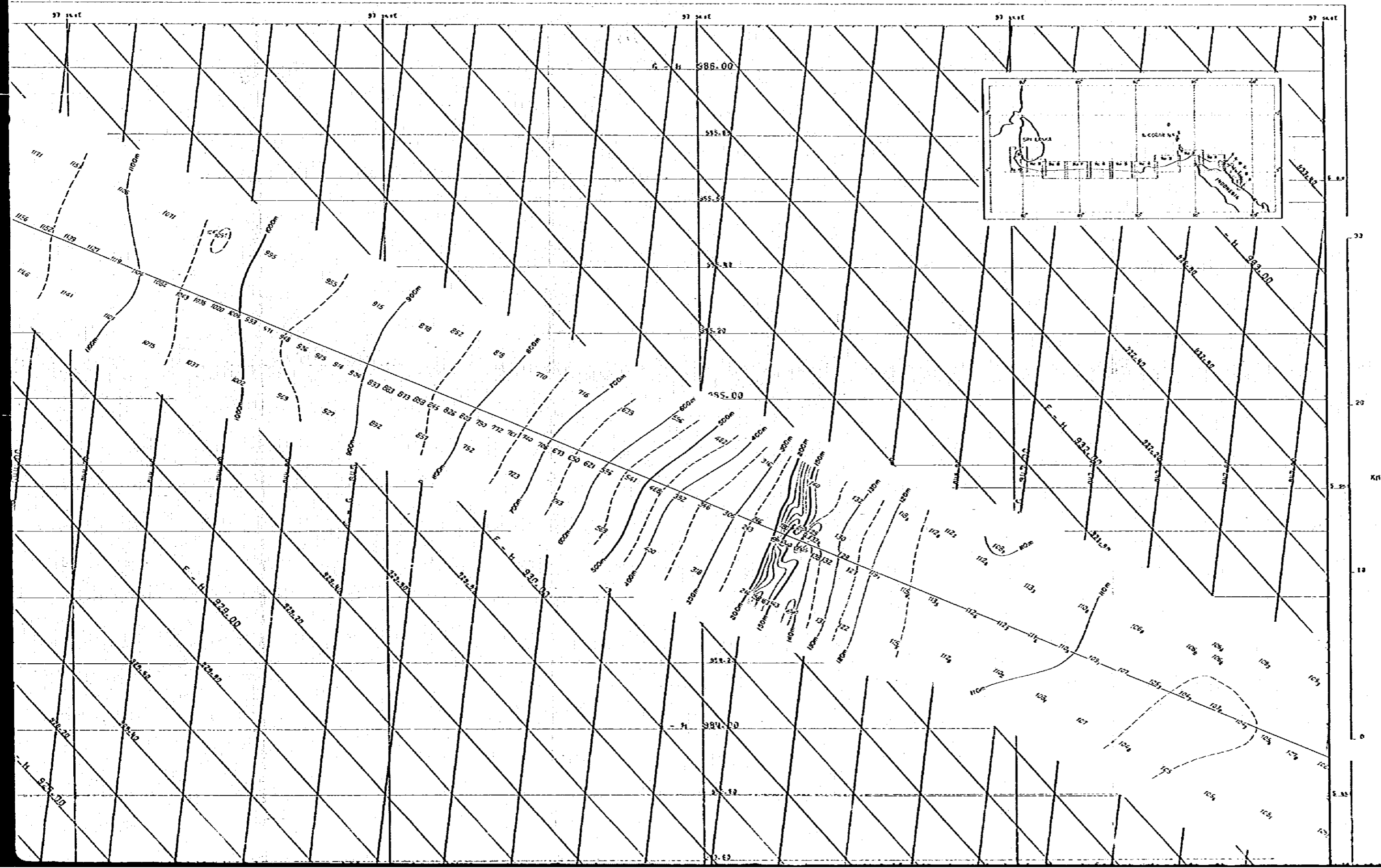
30
20
10
0
-10
-20
-30
-40
-50
-60
-70
-80
-90
-100
-110
-120
-130
-140
-150
-160
-170
-180
-190
-200
-210
-220
-230
-240
-250
-260
-270
-280
-290
-300
-310
-320
-330
-340
-350
-360
-370
-380
-390
-400
-410
-420
-430
-440
-450
-460
-470
-480
-490
-500
-510
-520
-530
-540
-550
-560
-570
-580
-590
-600
-610
-620
-630
-640
-650
-660
-670
-680
-690
-700
-710
-720
-730
-740
-750
-760
-770
-780
-790
-800
-810
-820
-830
-840
-850
-860
-870
-880
-890
-900
-910
-920
-930
-940
-950
-960
-970
-980
-990
-1000

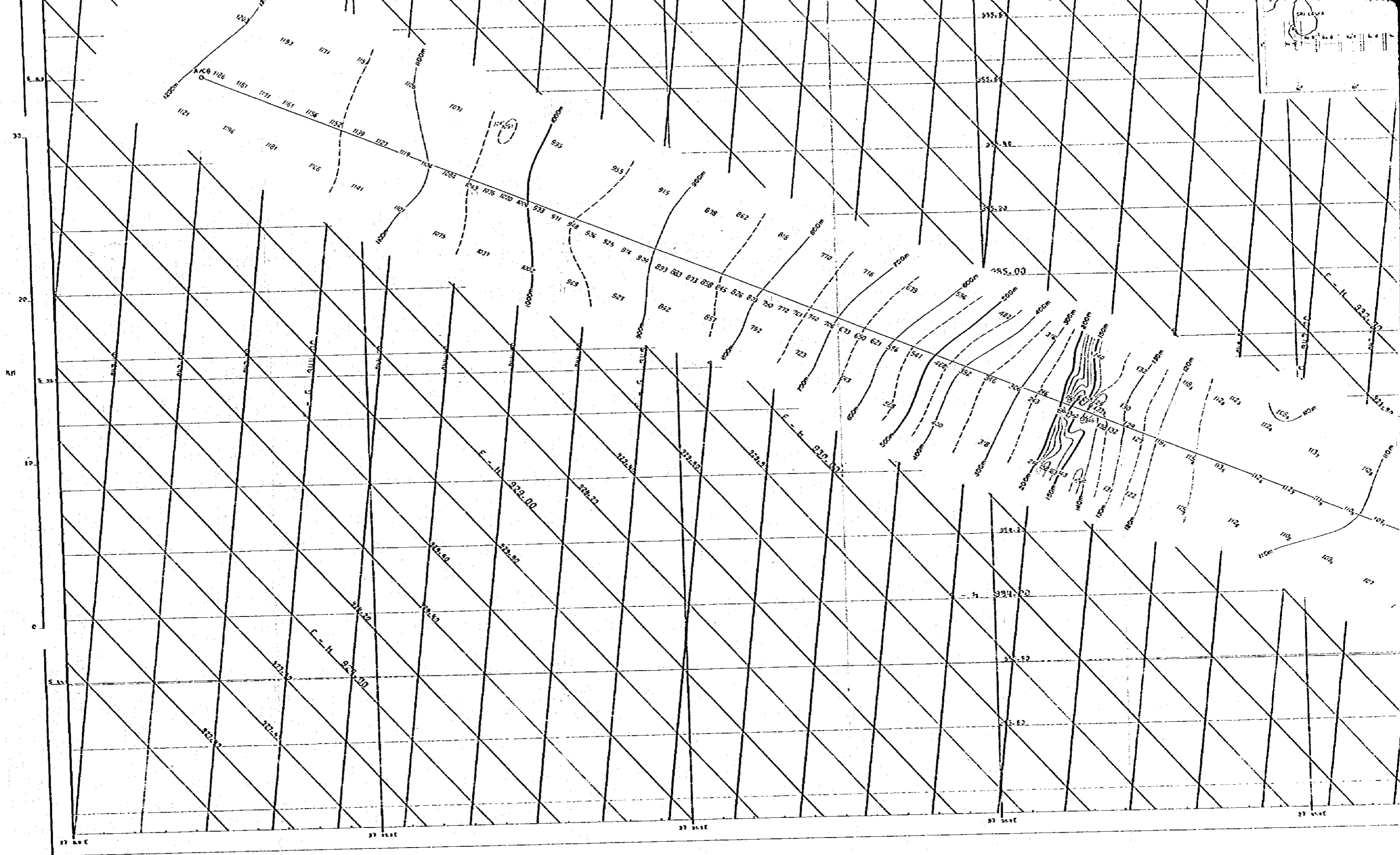
BATHYMETRIC AND CONTOUR CHART

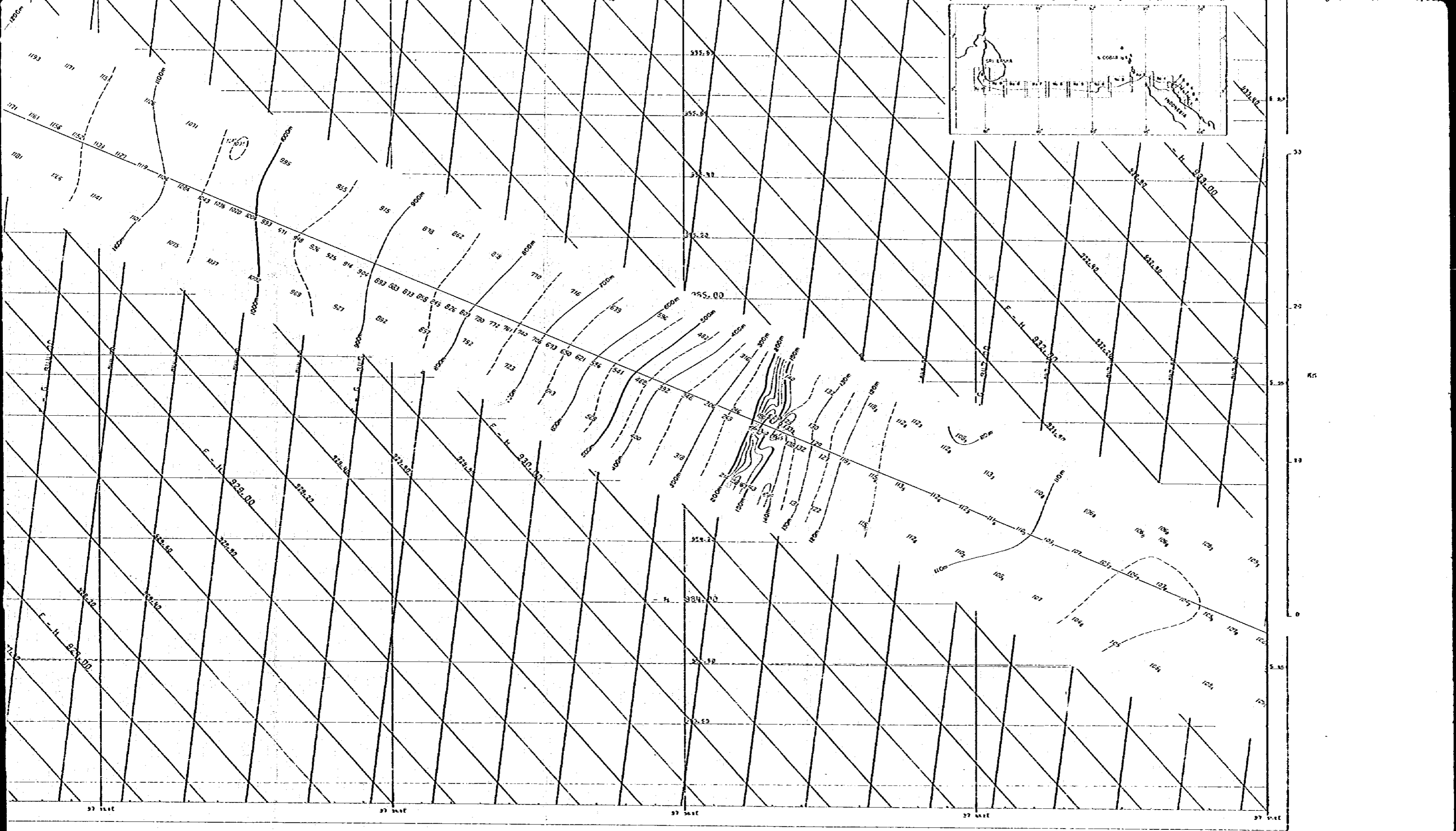
(2/3)8

16739

(1/100000 LA 1.5 0 N)







97 55 E 97 56 E 97 57 E 97 58 E

30
31
32
33

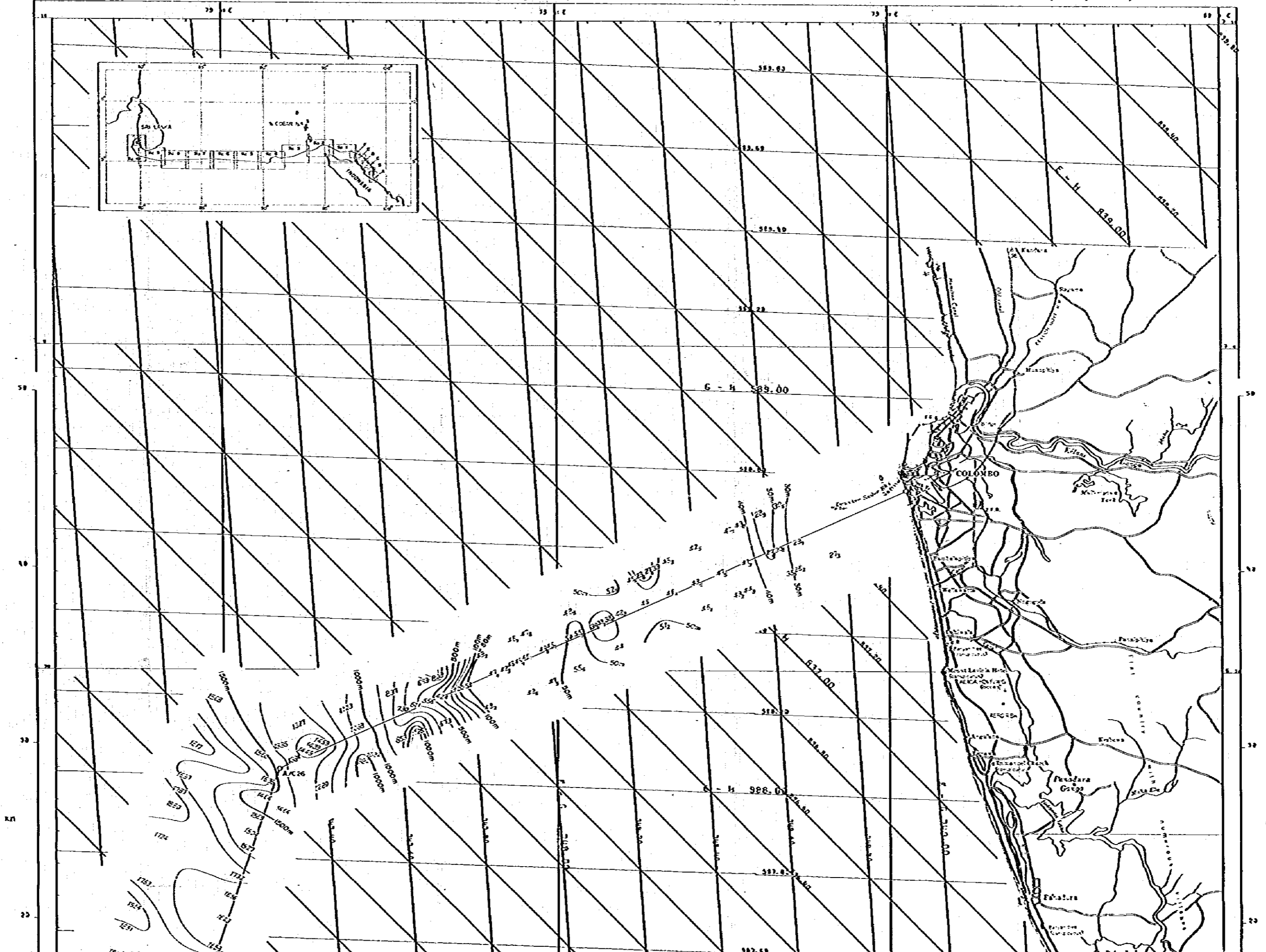
BATHYMETRIC AND CONTOUR CHART

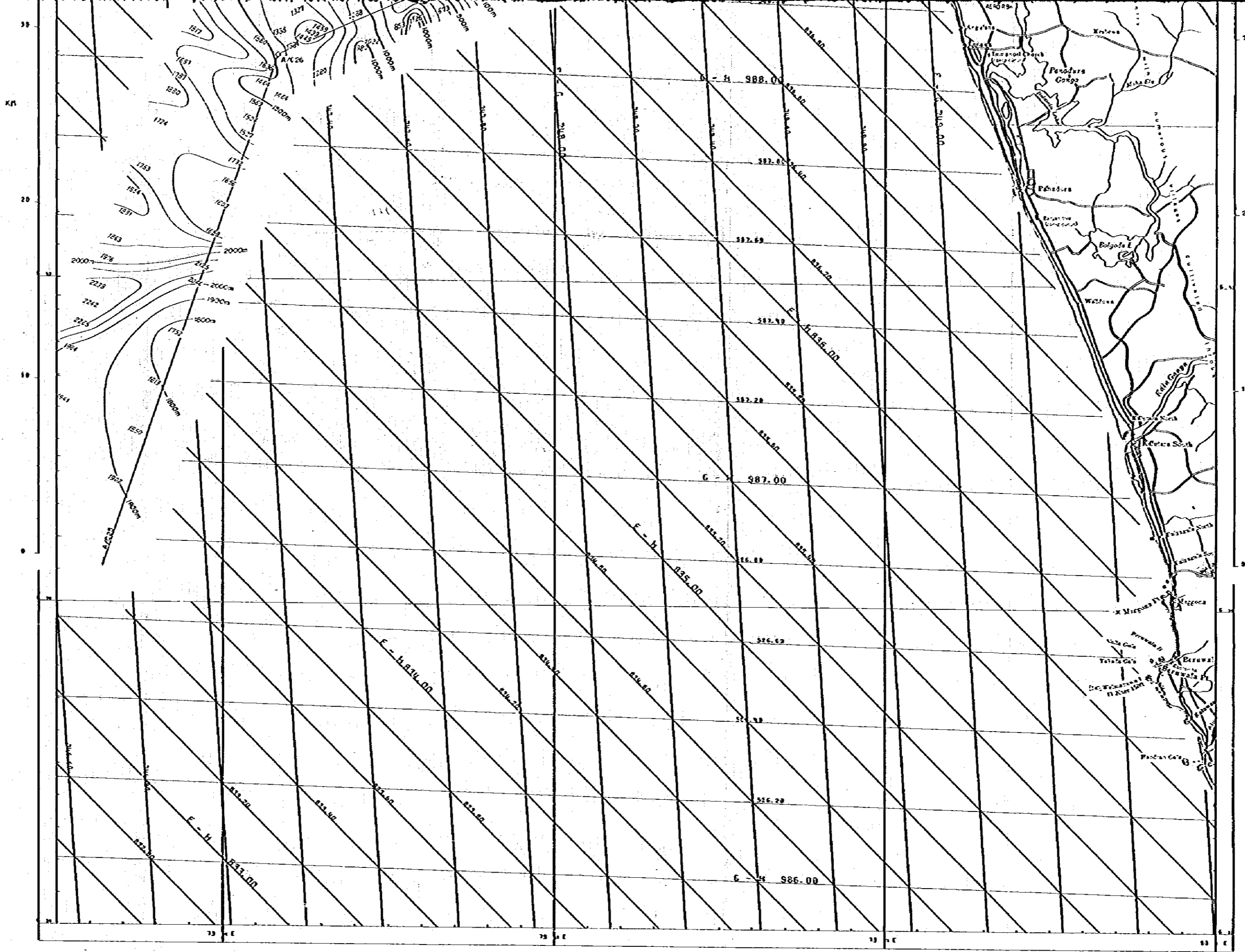
OMEGA LATTICE CHART NO. 6

(1 / 100000 LAT. 5 0 N)

(2/3) 9

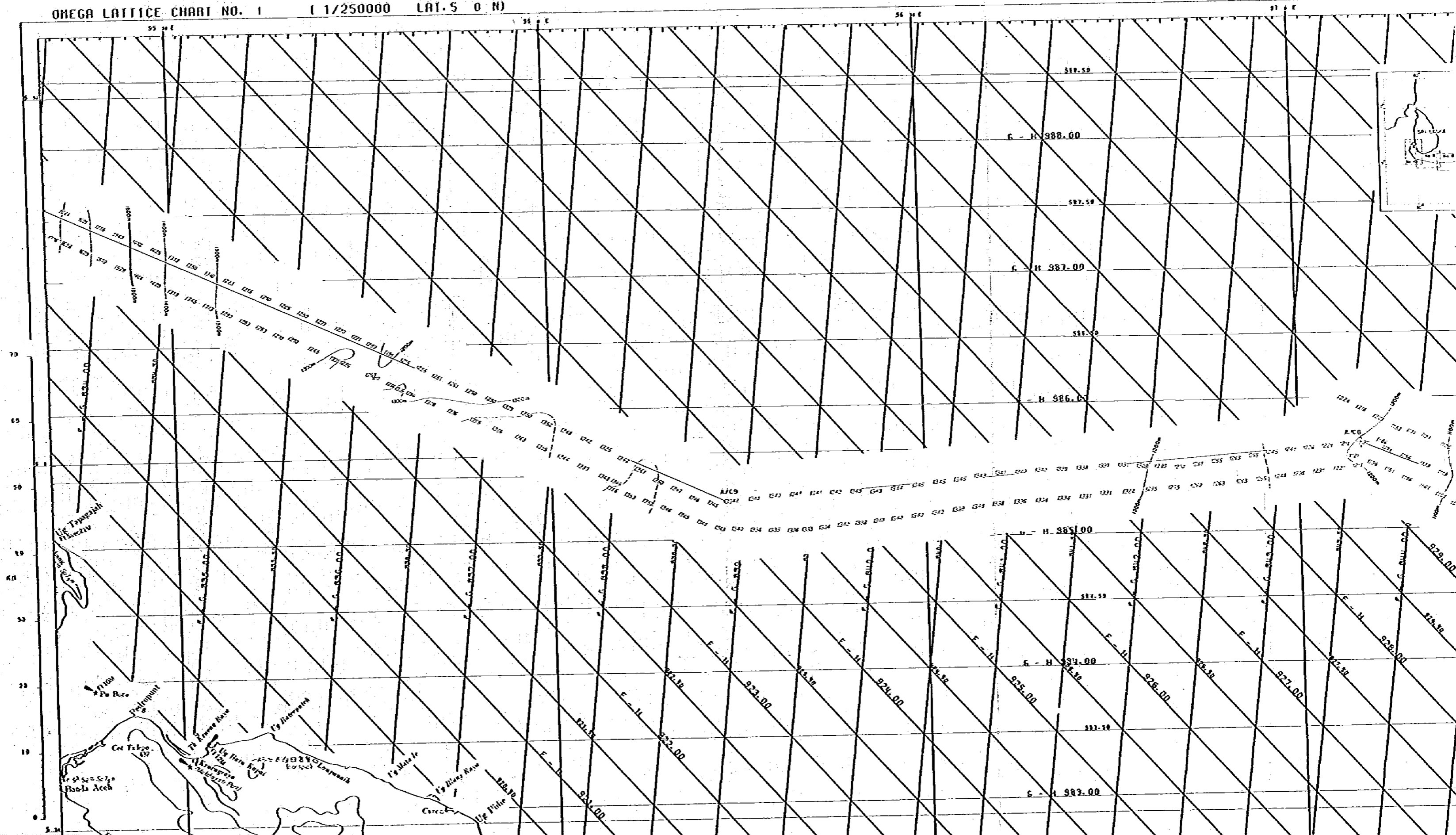
1979

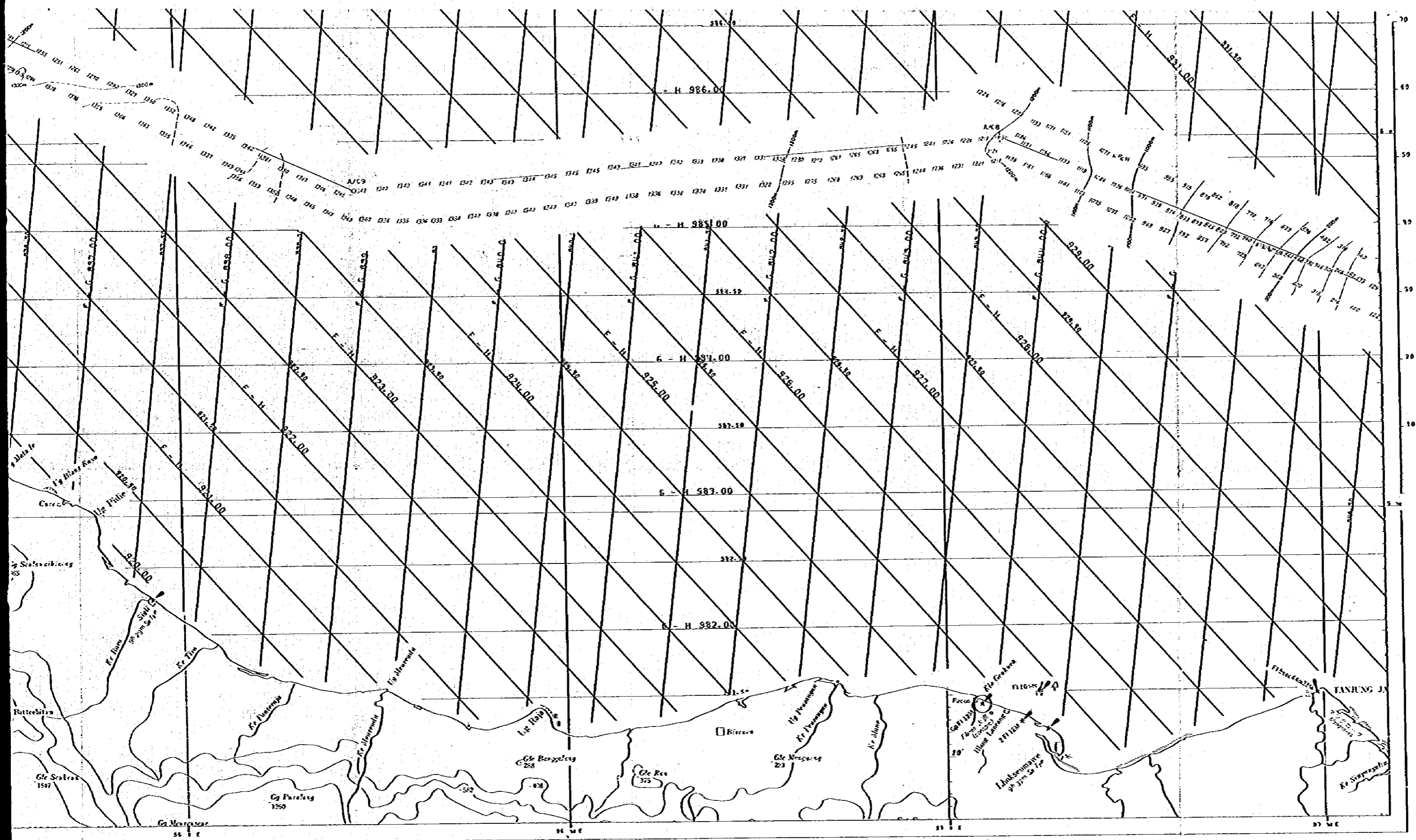




BATHYMETRIC AND CONTOUR CHART

OMEGA LATTICE CHART NO. 1 (1/250000 LAT. 5 0 N)





70
60
50
40
30
20
10
0
10
20
30
40
50
60
70

km

TANJUNG JA

Pattre Sifen

G. Saka
1587

G. Parang
1350

G. Bonyong
288

G. Rea
372

G. Nuanu
223

G. Sengaphe
2160

Kr. Sengaphe

Kr. Dum

Kr. Tiu

Kr. Dantong

Kr. Alauwaha

Kr. Hala

Kr. Nuanu

Kr. Nuanu

Kr. Alau

Kr. Sengaphe

Kr. Sengaphe

Kr. Sengaphe

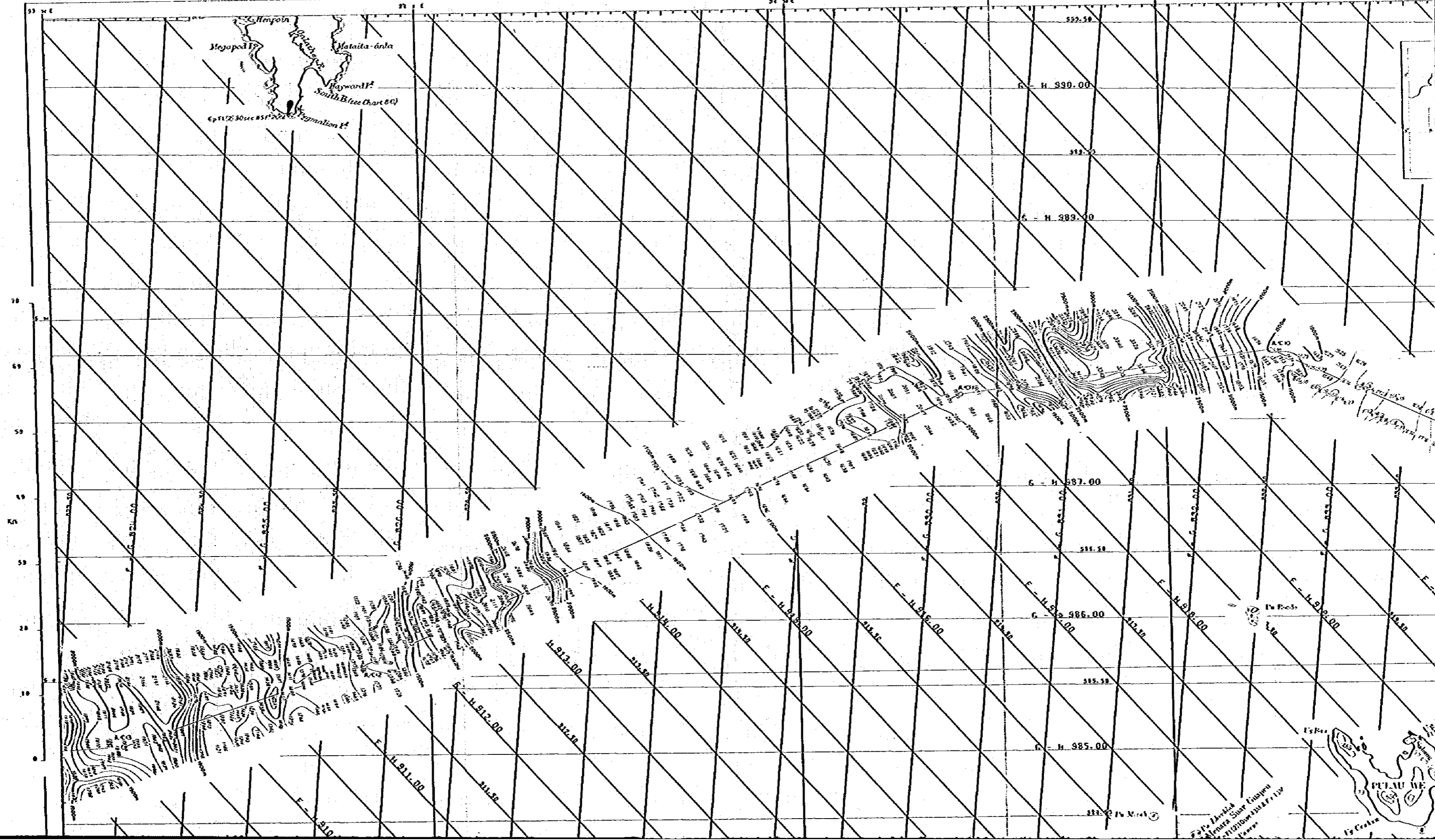
Kr. Sengaphe

Kr. Sengaphe

Kr. Sengaphe

BATHYMETRIC AND CONTOUR CHART

OMEGA LATTICE CHART NO. 2 1:250000 LAT. 5 0 N)



BATHYMETRIC AND CONTOUR CHART

(2/3)11

16739

