

**REPUBLIC OF INDONESIA
MINISTRY OF PUBLIC WORKS
DIRECTORATE GENERAL OF HIGHWAYS**

**THE FEASIBILITY STUDY
OF
THE LOCAL ROAD DEVELOPMENT
IN THE REPUBLIC OF INDONESIA**

FINAL REPORT

DRAWINGS

MARCH 1986

JAPAN INTERNATIONAL COOPERATION AGENCY

L 108
61.4
SDF

S D F
86-45(3)

JICA LIBRARY



1034329E11

**REPUBLIC OF INDONESIA
MINISTRY OF PUBLIC WORKS
DIRECTORATE GENERAL OF HIGHWAYS**

**THE FEASIBILITY STUDY
OF
THE LOCAL ROAD DEVELOPMENT
IN THE REPUBLIC OF INDONESIA**

FINAL REPORT

DRAWINGS

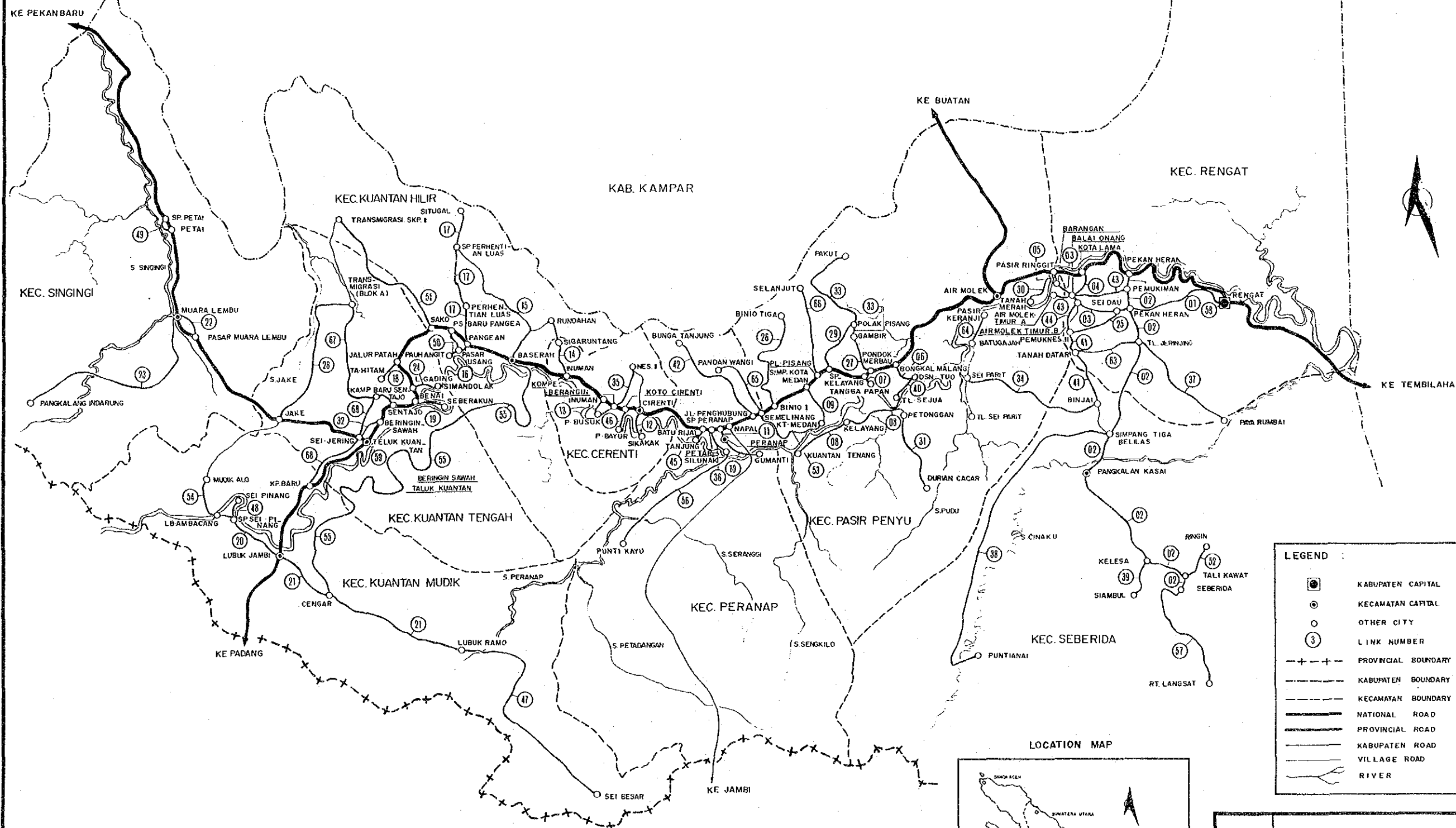
MARCH 1986

JAPAN INTERNATIONAL COOPERATION AGENCY

国際協力事業団		
受入 月日	'87.5.21	L108
登録 No.	16423	61.4 SDF


ROAD LINK MAPS

KAB. INDRAGIRI HULU



LEGEND :

- KABUPATEN CAPITAL
- KECAMATAN CAPITAL
- OTHER CITY
- LINK NUMBER
- PROVINCIAL BOUNDARY
- KABUPATEN BOUNDARY
- KECAMATAN BOUNDARY
- NATIONAL ROAD
- PROVINCIAL ROAD
- KABUPATEN ROAD
- VILLAGE ROAD
- RIVER

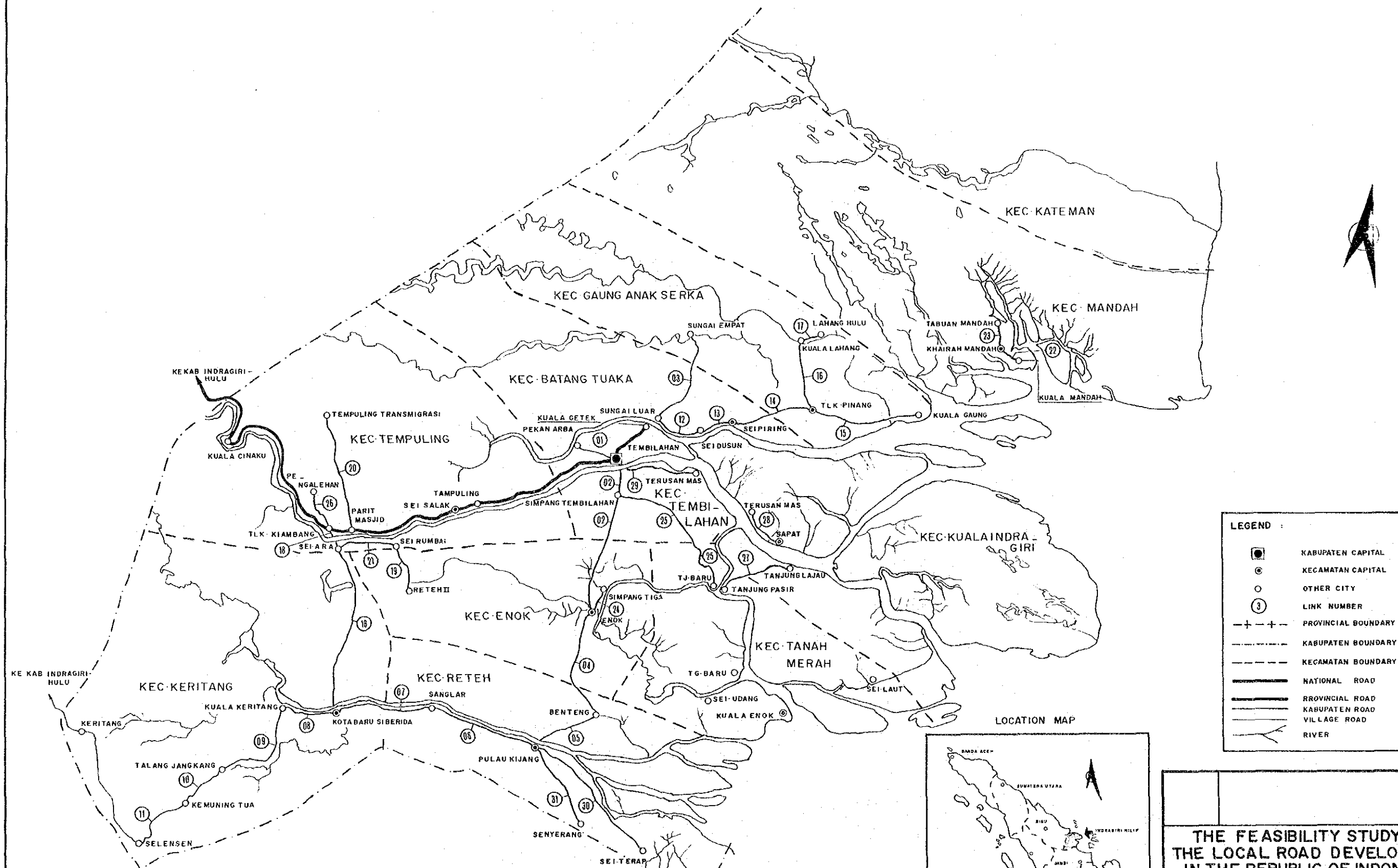


THE FEASIBILITY STUDY OF THE LOCAL ROAD DEVELOPMENT IN THE REPUBLIC OF INDONESIA

TITLE :

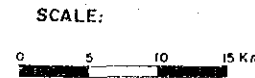
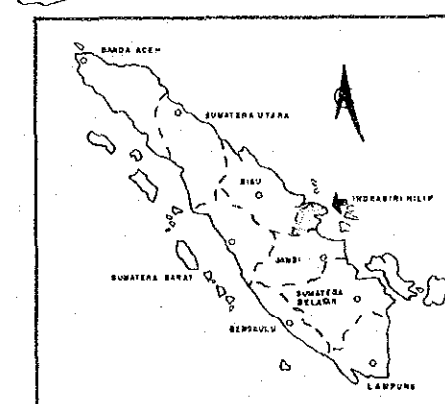
SOURCE : DIREKTORAT JENDERAL AGRARIA	SCALE : AS SHOWN	PROVINCE : RIAU KABUPATEN : INDRAGIRI HULU
---	---------------------	---

KAB. INDRAGIRI HILIR



LEGEND :

- KABUPATEN CAPITAL
- ⊙ KECAMATAN CAPITAL
- OTHER CITY
- ③ LINK NUMBER
- + - + - PROVINCIAL BOUNDARY
- - - - - KABUPATEN BOUNDARY
- - - - - KECAMATAN BOUNDARY
- NATIONAL ROAD
- PROVINCIAL ROAD
- KABUPATEN ROAD
- VIL LAGE ROAD
- RIVER

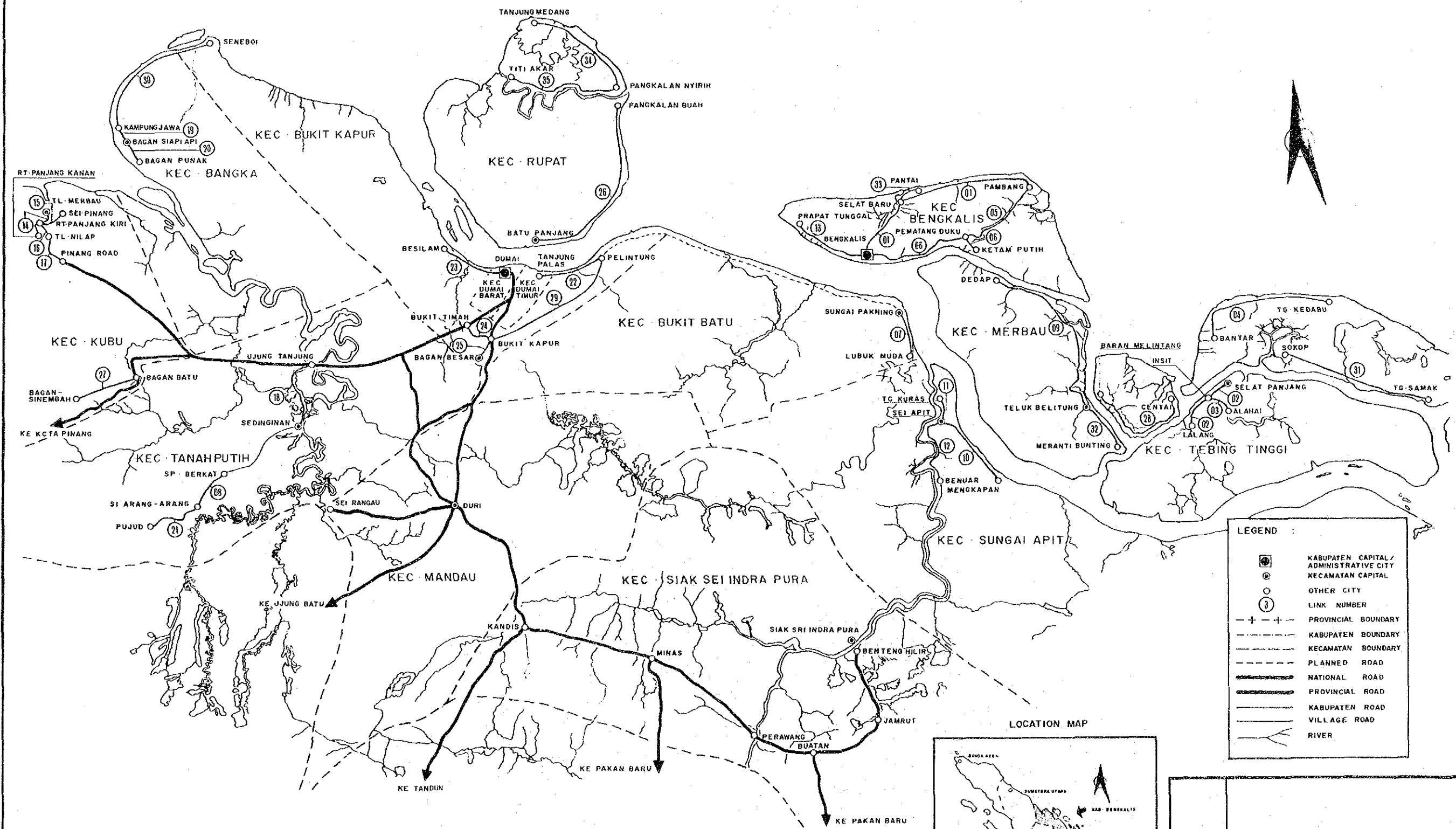


THE FEASIBILITY STUDY OF THE LOCAL ROAD DEVELOPMENT IN THE REPUBLIC OF INDONESIA

TITLE :


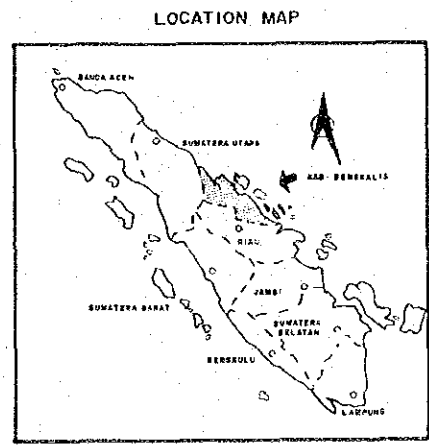
SOURCE: DIREKTORAT JENDRAL CIPTA KARYA	SCALE: AS SHOWN	PROVINCE : RIAU KABUPATEN: INDRAGIRI HILIR
--	--------------------	---

KAB · BENGKALIS



LEGEND :

- KABUPATEN CAPITAL / ADMINISTRATIVE CITY
- KECAMATAN CAPITAL
- OTHER CITY
- LINK NUMBER
- PROVINCIAL BOUNDARY
- KABUPATEN BOUNDARY
- KECAMATAN BOUNDARY
- PLANNED ROAD
- NATIONAL ROAD
- PROVINCIAL ROAD
- KABUPATEN ROAD
- VILLAGE ROAD
- RIVER

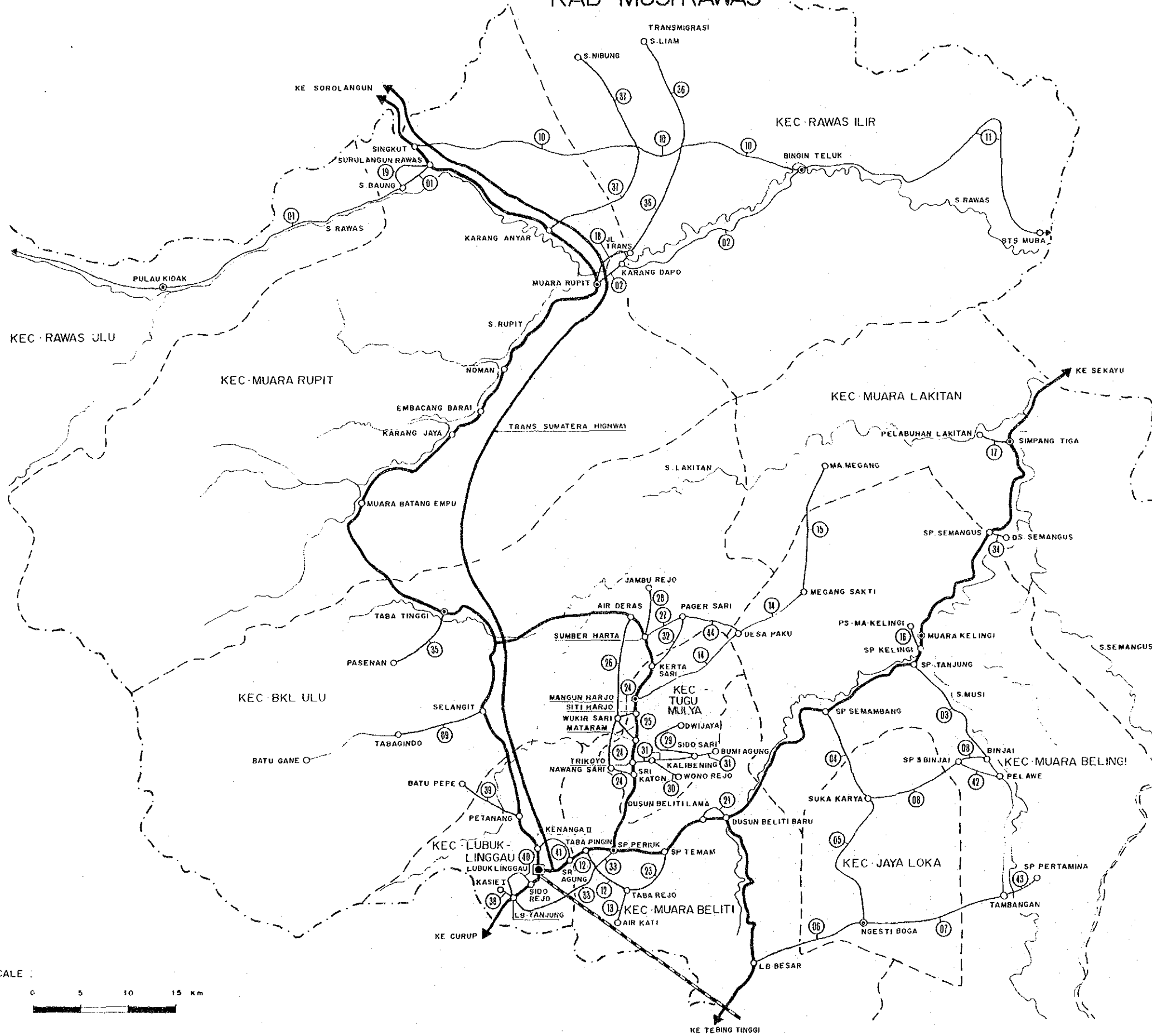


THE FEASIBILITY STUDY OF THE LOCAL ROAD DEVELOPMENT IN THE REPUBLIC OF INDONESIA

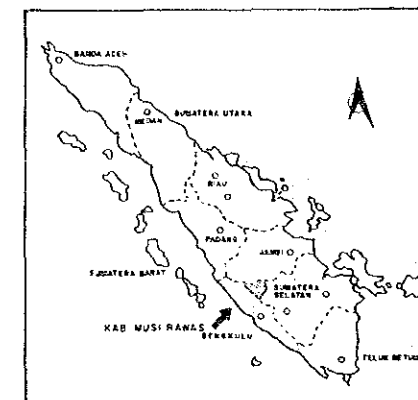
TITLE :

SOURCE : DIREKTORAT JENDRAL CIPTA KARYA	SCALE : AS SHOWN	PROVINCE : RIAU KABUPATEN : BENGKALIS
---	---------------------	--

KAB. MUSI RAWAS




LOCATION MAP



LEGEND

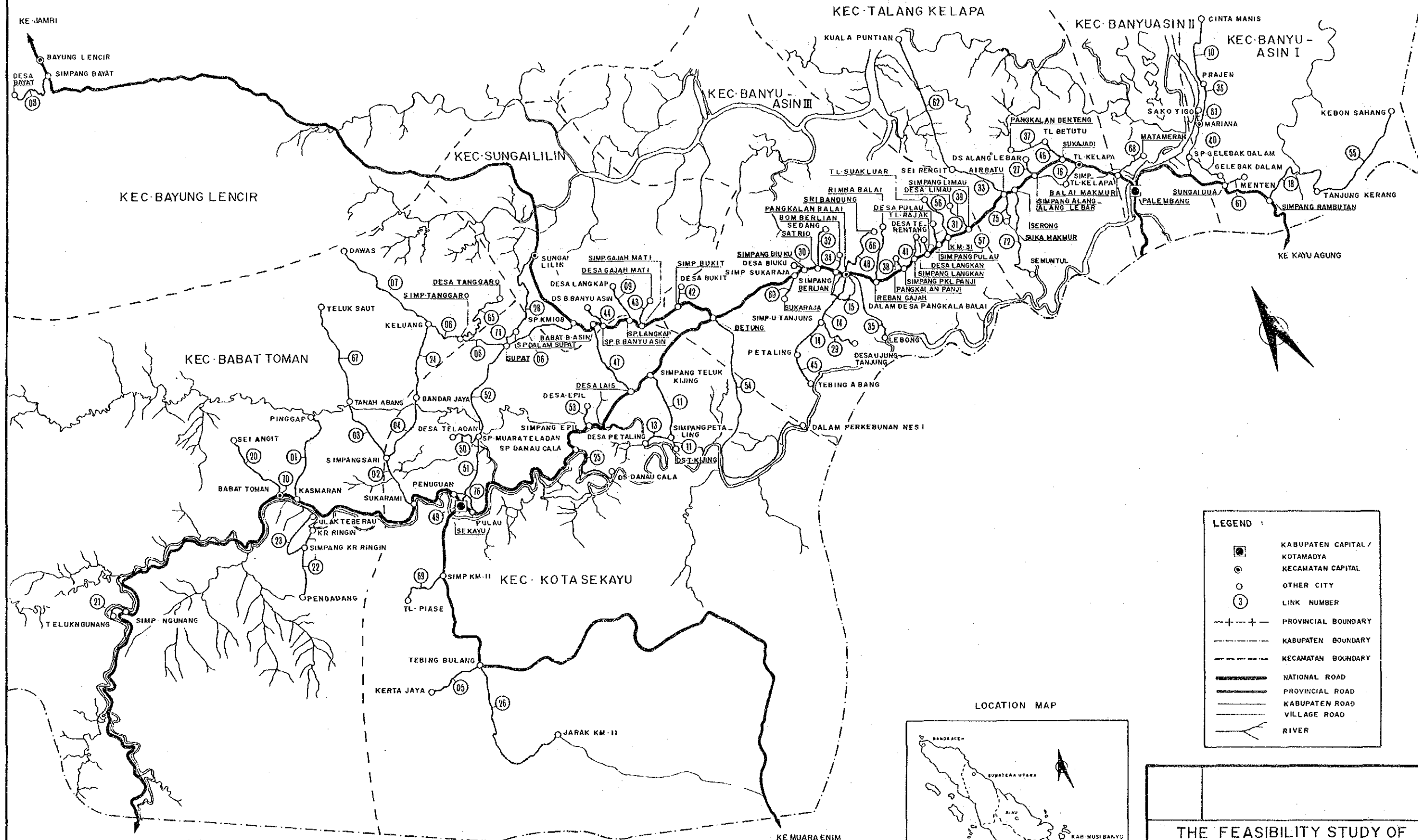
- KABUPATEN CAPITAL
- KECAMATAN CAPITAL
- OTHER CITY
- LINK NUMBER
- PROVINCIAL BOUNDARY
- KABUPATEN BOUNDARY
- KECAMATAN BOUNDARY
- NATIONAL ROAD
- PROVINCIAL ROAD
- KABUPATEN ROAD
- VILLAGE ROAD
- RAILWAY
- RIVER



THE FEASIBILITY STUDY OF THE LOCAL ROAD DEVELOPMENT IN THE REPUBLIC OF INDONESIA

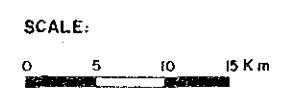
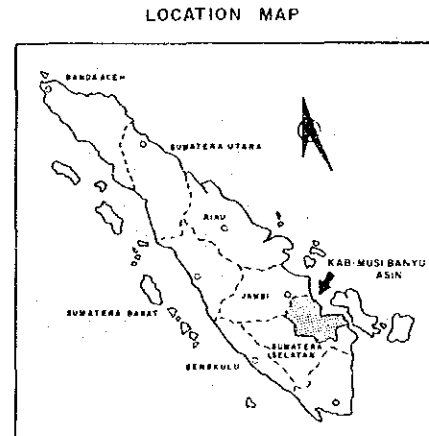
TITLE :		
SOURCE DIREKTORAT JENDERAL AGRARIA	SCALE AS SHOWN	PROVINCE SUMATERA SELATAN KABUPATEN MUSI RAWAS

KAB. MUSI BANYUASIN



LEGEND :

- KABUPATEN CAPITAL / KOTAMADYA
- KECAMATAN CAPITAL
- OTHER CITY
- LINK NUMBER
- PROVINCIAL BOUNDARY
- KABUPATEN BOUNDARY
- KECAMATAN BOUNDARY
- NATIONAL ROAD
- PROVINCIAL ROAD
- KABUPATEN ROAD
- VILLAGE ROAD
- RIVER

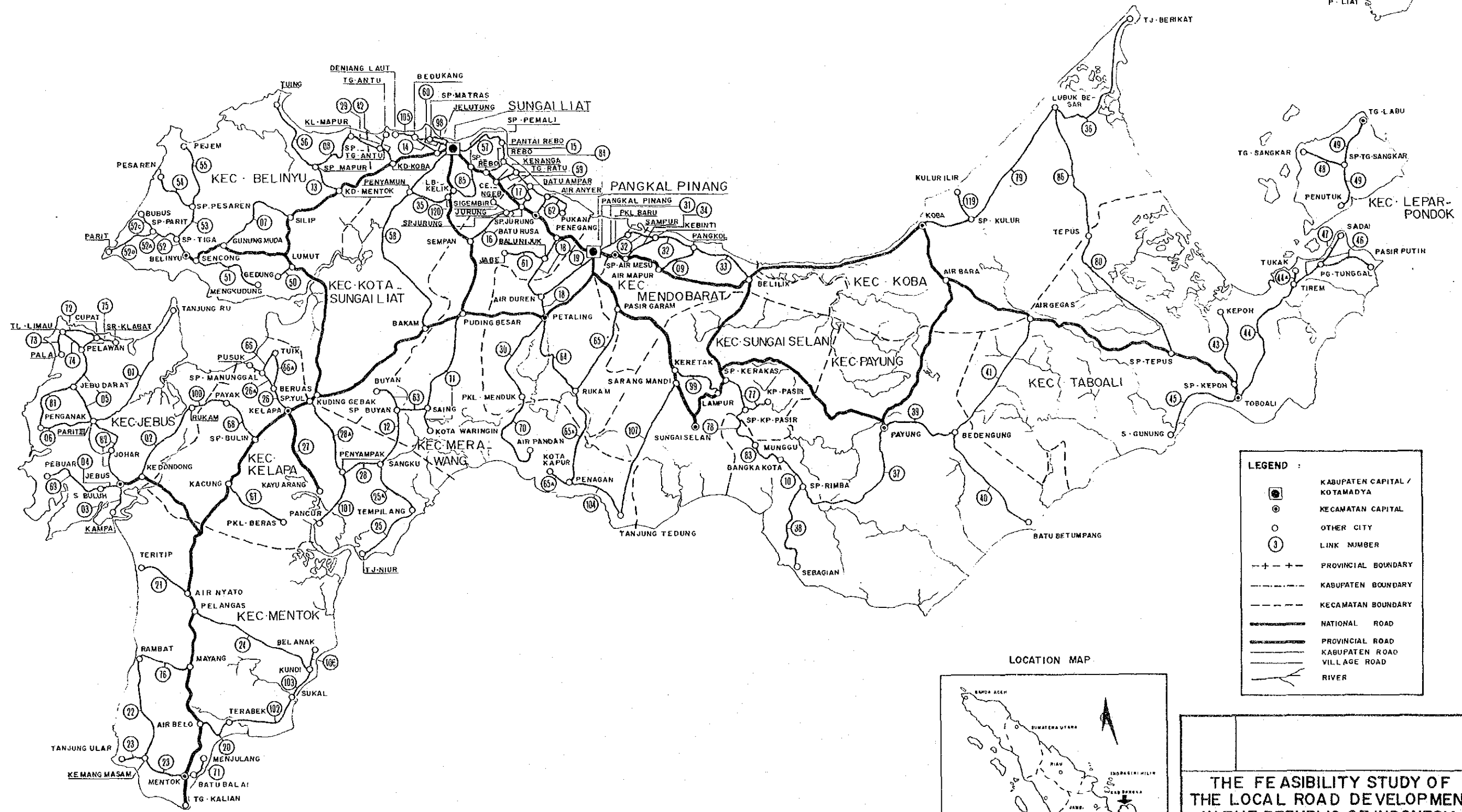



THE FEASIBILITY STUDY OF THE LOCAL ROAD DEVELOPMENT IN THE REPUBLIC OF INDONESIA

TITLE :

SOURCE: DIREKTORAT JENDERAL CIPTA KARYA	SCALE: AS SHOWN	PROVINCE: SUMATRA SELATAN KABUPATEN: MUSI BANYUASIN
---	---------------------------	--

KAB · BANGKA



LEGEND :


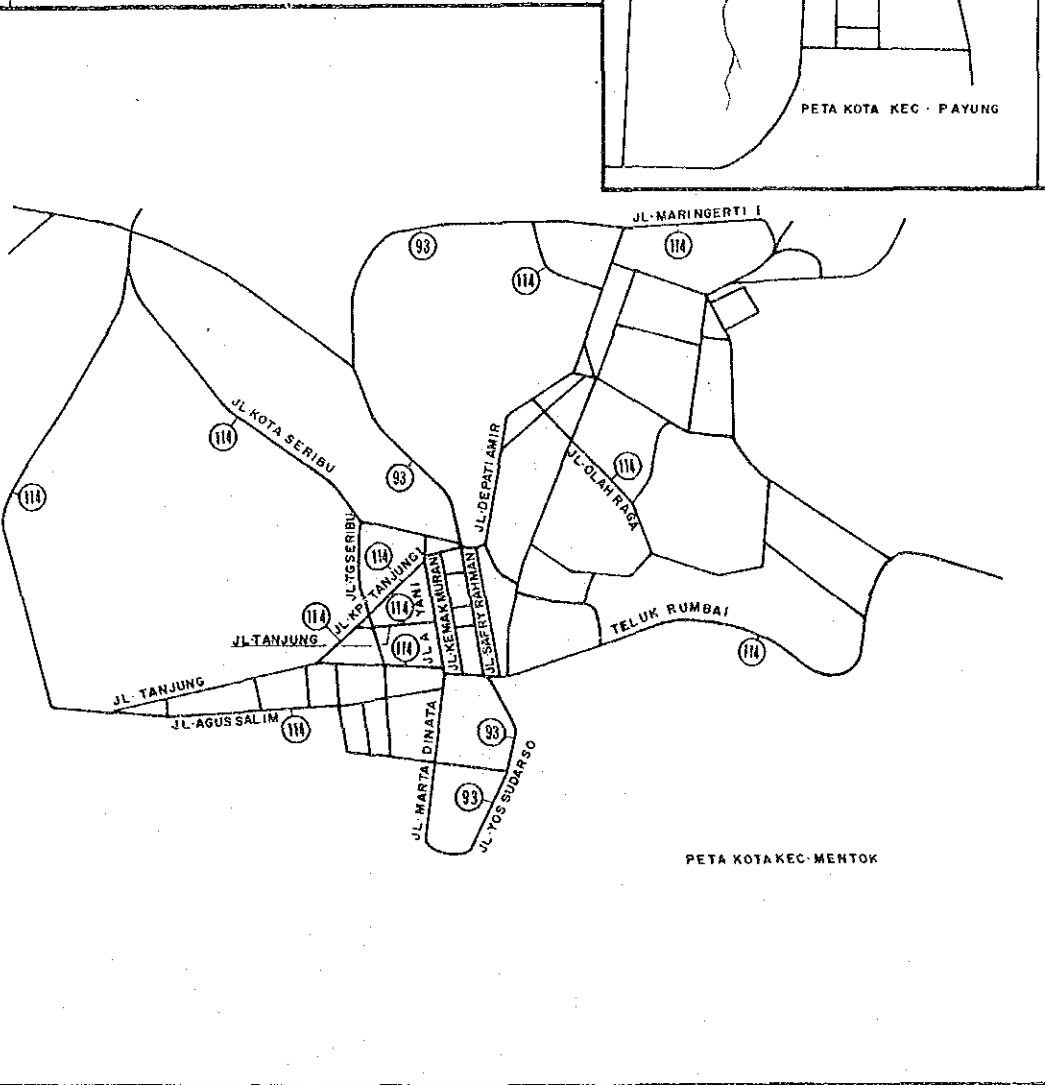
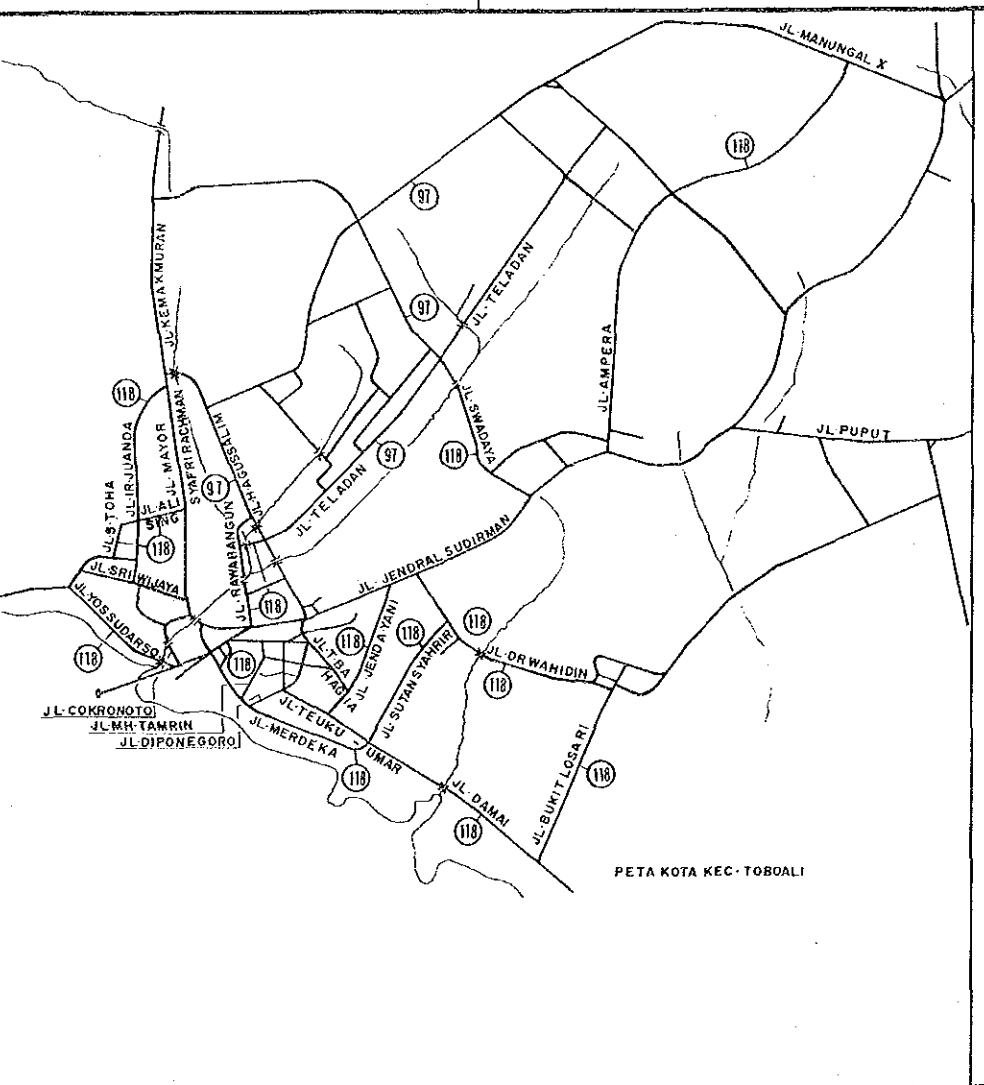
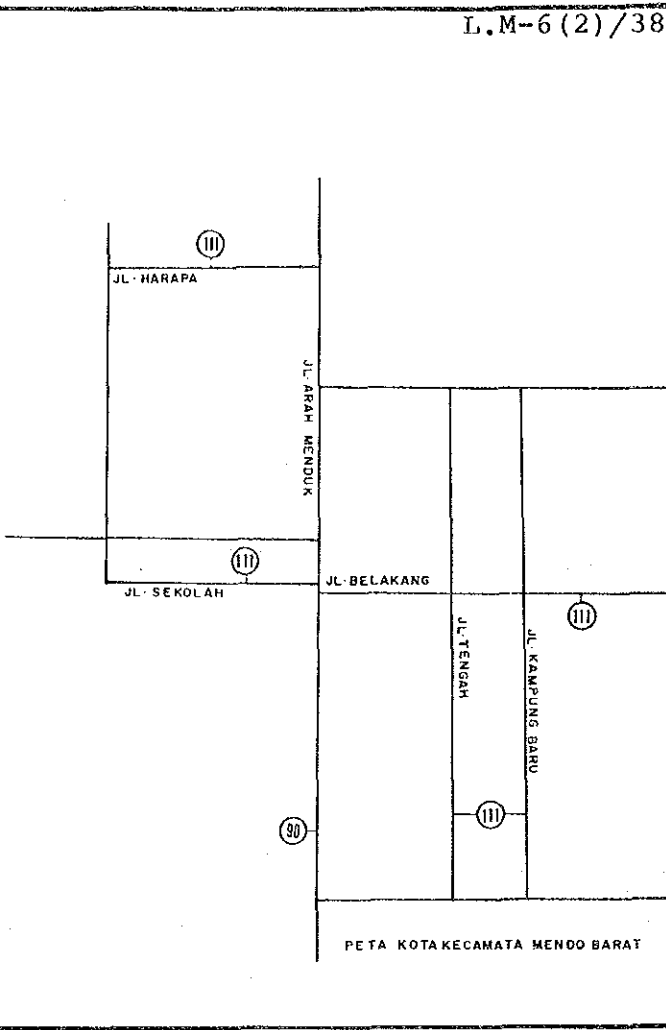
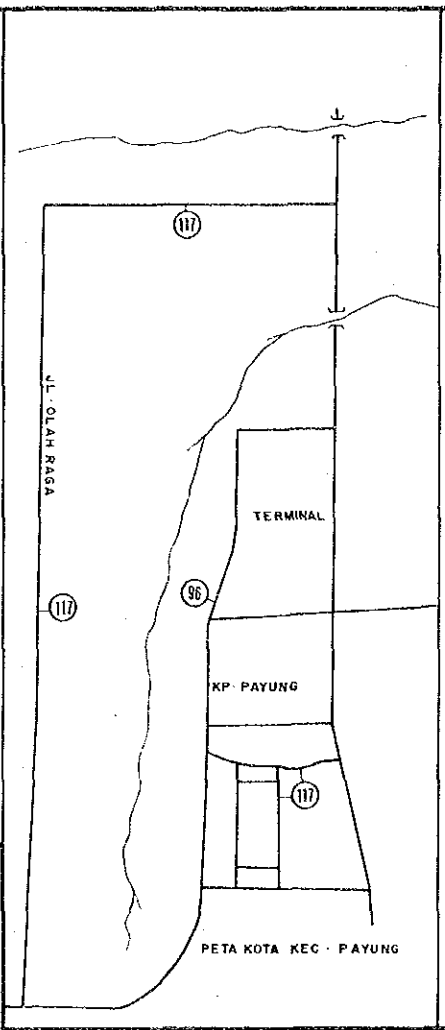
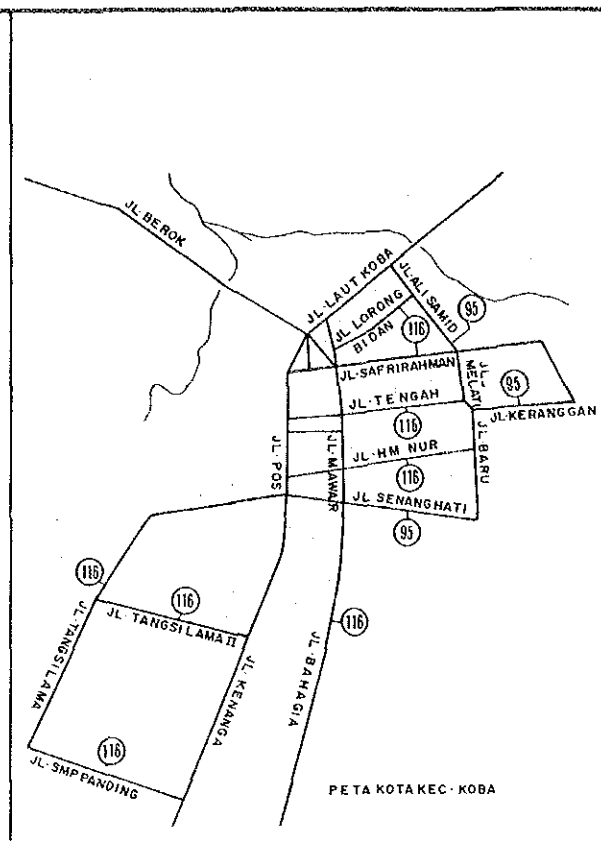
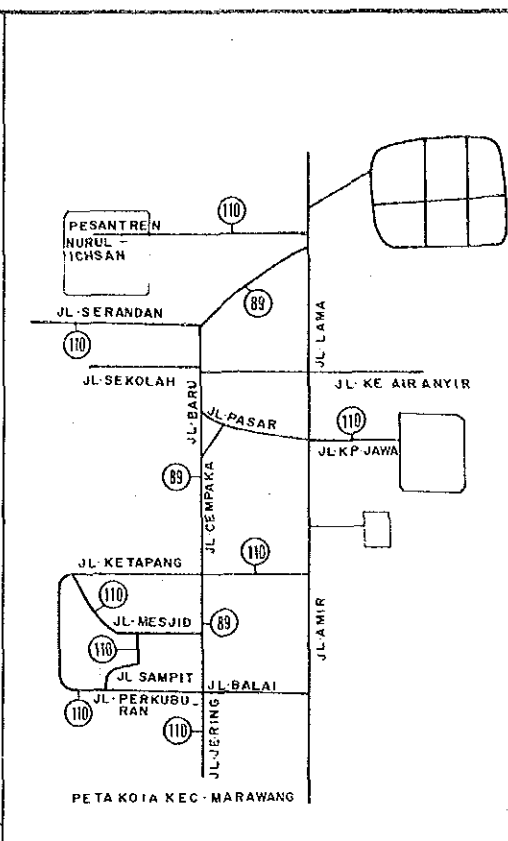
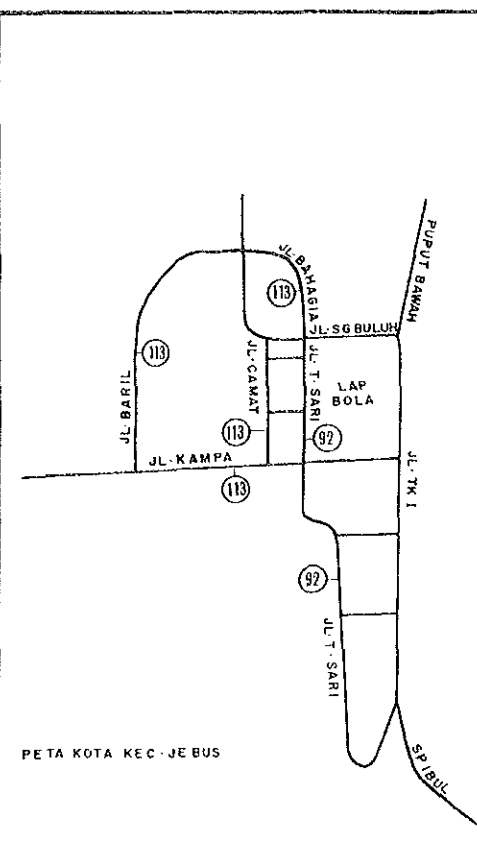
- KABUPATEN CAPITAL / KOTAMADYA
- KECAMATAN CAPITAL
- OTHER CITY
- LINK NUMBER
- PROVINCIAL BOUNDARY
- KABUPATEN BOUNDARY
- KECAMATAN BOUNDARY
- NATIONAL ROAD
- PROVINCIAL ROAD
- KABUPATEN ROAD
- VILLAGE ROAD
- RIVER



THE FEASIBILITY STUDY OF THE LOCAL ROAD DEVELOPMENT IN THE REPUBLIC OF INDONESIA

TITLE :

SOURCE: DIREKTORAT JENDERAL CIPTA KARYA	SCALE: AS SHOWN	PROVINCE: SUMATERA SELATAN KABUPATEN: BANGKA
--	--------------------	---

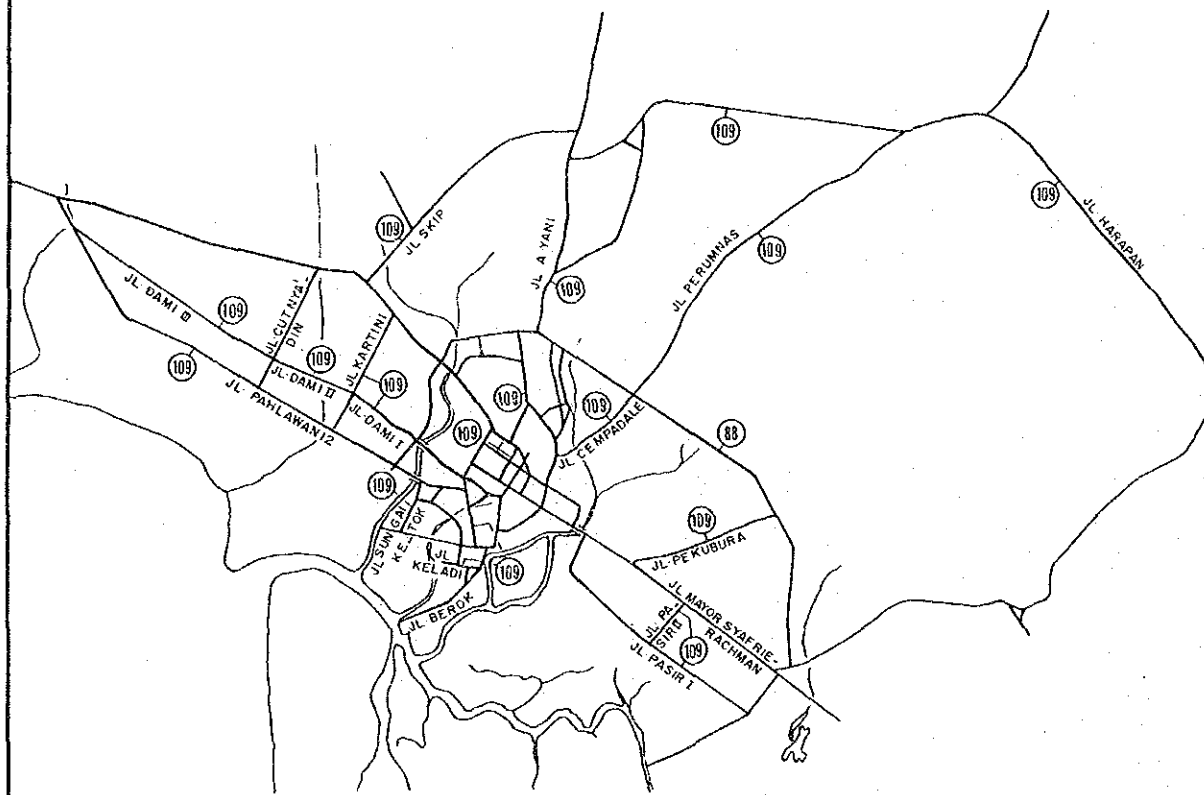


LEGEND :

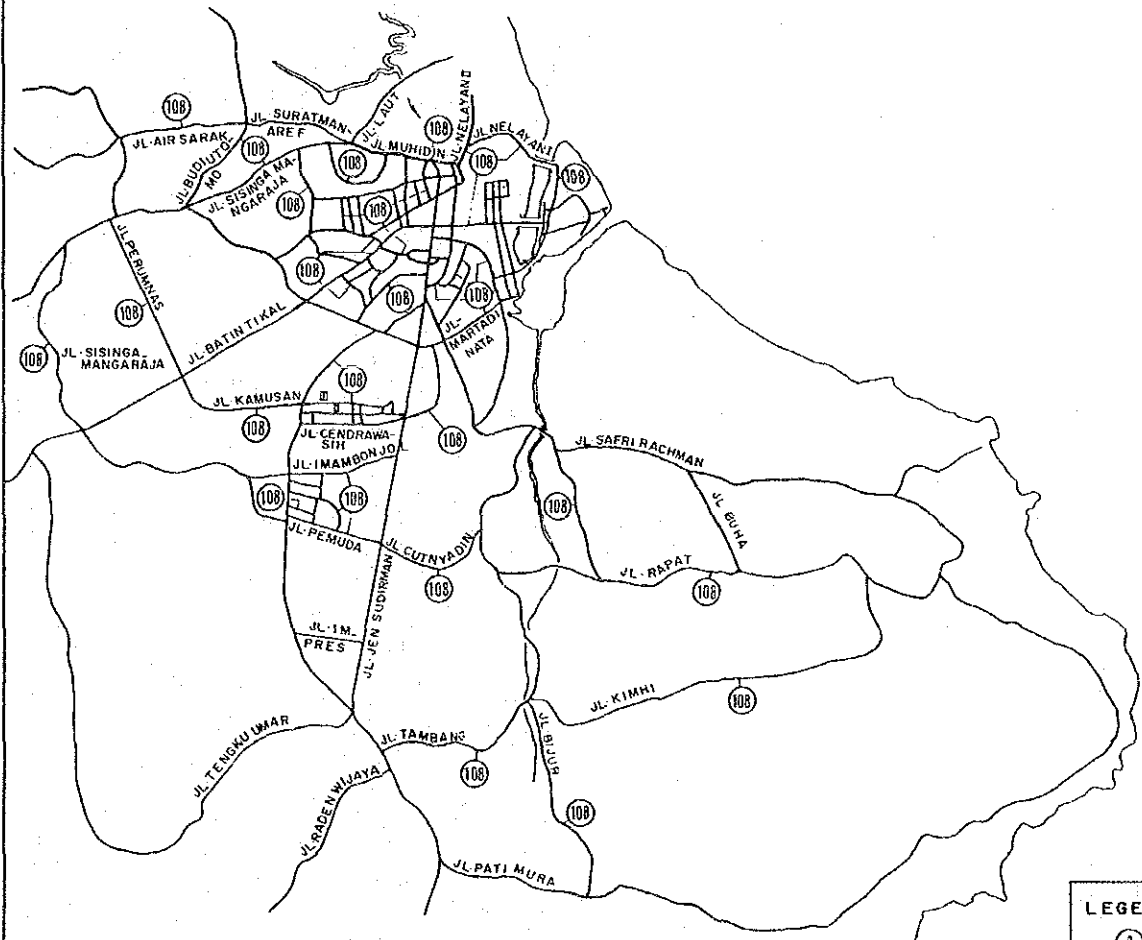
	KABUPATEN ROAD
	RIVER
	BRIDGE

<p>THE FEASIBILITY STUDY OF THE LOCAL ROAD DEVELOPMENT IN THE REPUBLIC OF INDONESIA</p>		
<p>TITLE :</p>		
<p>SOURCE: KABUPATEN</p>	<p>SCALE:</p>	<p>PROVINCE : SUMATERA SELATAN KABUPATEN: BANGKA</p>





KOTA KEC. BELINYU



KOTA KEC. SUNGAI LIAT

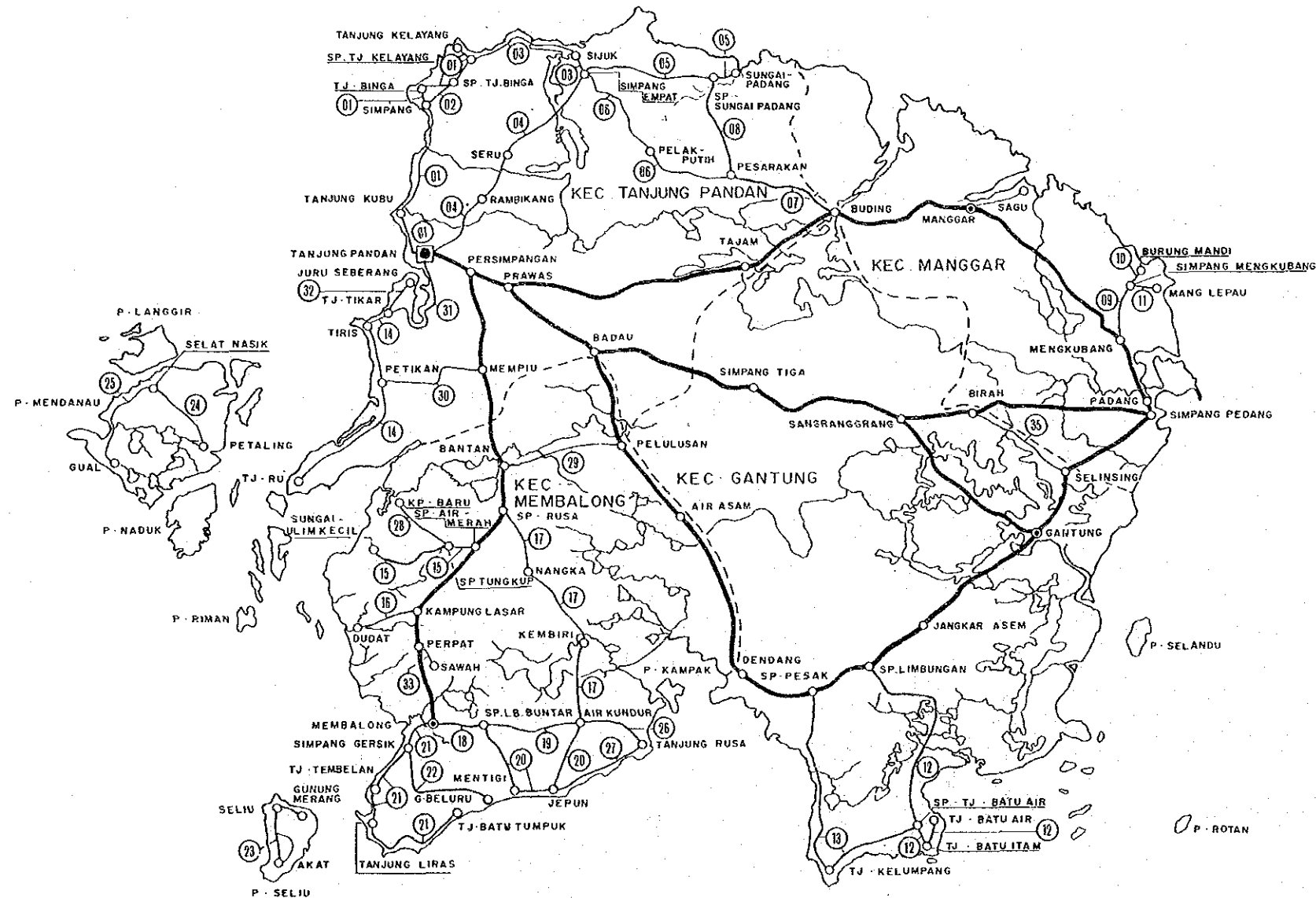


LEGEND:

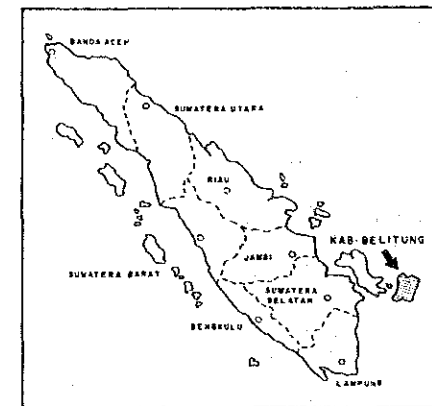
-  LINK NUMBER
-  KABUPATEN ROAD
-  RIVER
-  BRIDGE

<p>THE FEASIBILITY STUDY OF THE LOCAL ROAD DEVELOPMENT IN THE REPUBLIC OF INDONESIA</p>		
<p>TITLE :</p>		
<p>SOURCE KABUPATEN</p>	<p>SCALE :</p>	<p>PROVINCE : SUMATERA SELATAN KABUPATEN : BANGKA</p>

KAB · BELITUNG



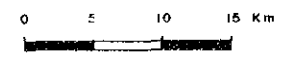
LOCATION MAP



LEGEND :

- KABUPATEN CAPITAL
- KECAMATAN CAPITAL
- OTHER CITY
- LINK NUMBER
- PROVINCIAL BOUNDARY
- KABUPATEN BOUNDARY
- KECAMATAN BOUNDARY
- NATIONAL ROAD
- PROVINCIAL ROAD
- KABUPATEN ROAD
- VILLAGE ROAD
- RIVER

SCALE :

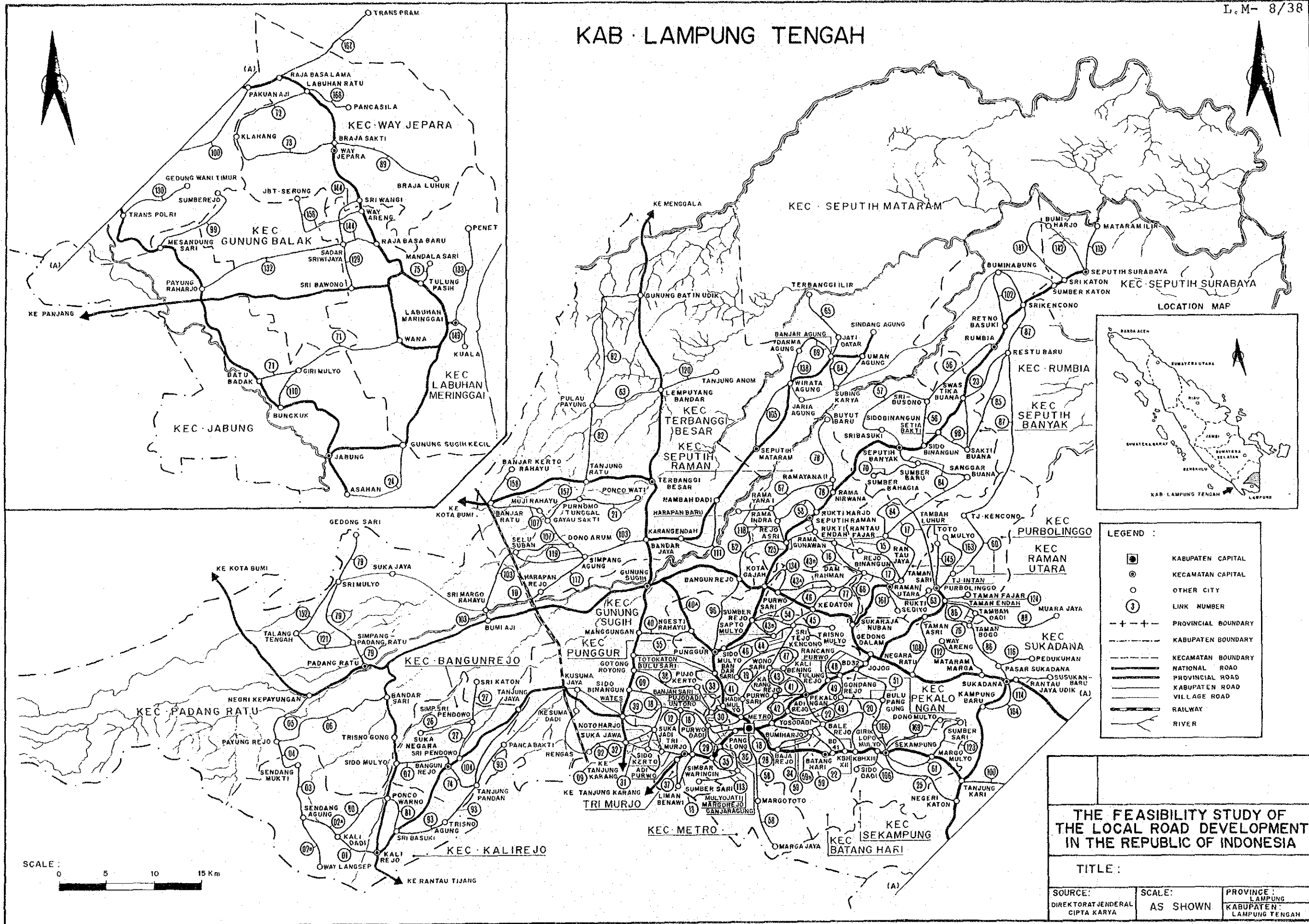


THE FEASIBILITY STUDY OF
THE LOCAL ROAD DEVELOPMENT
IN THE REPUBLIC OF INDONESIA


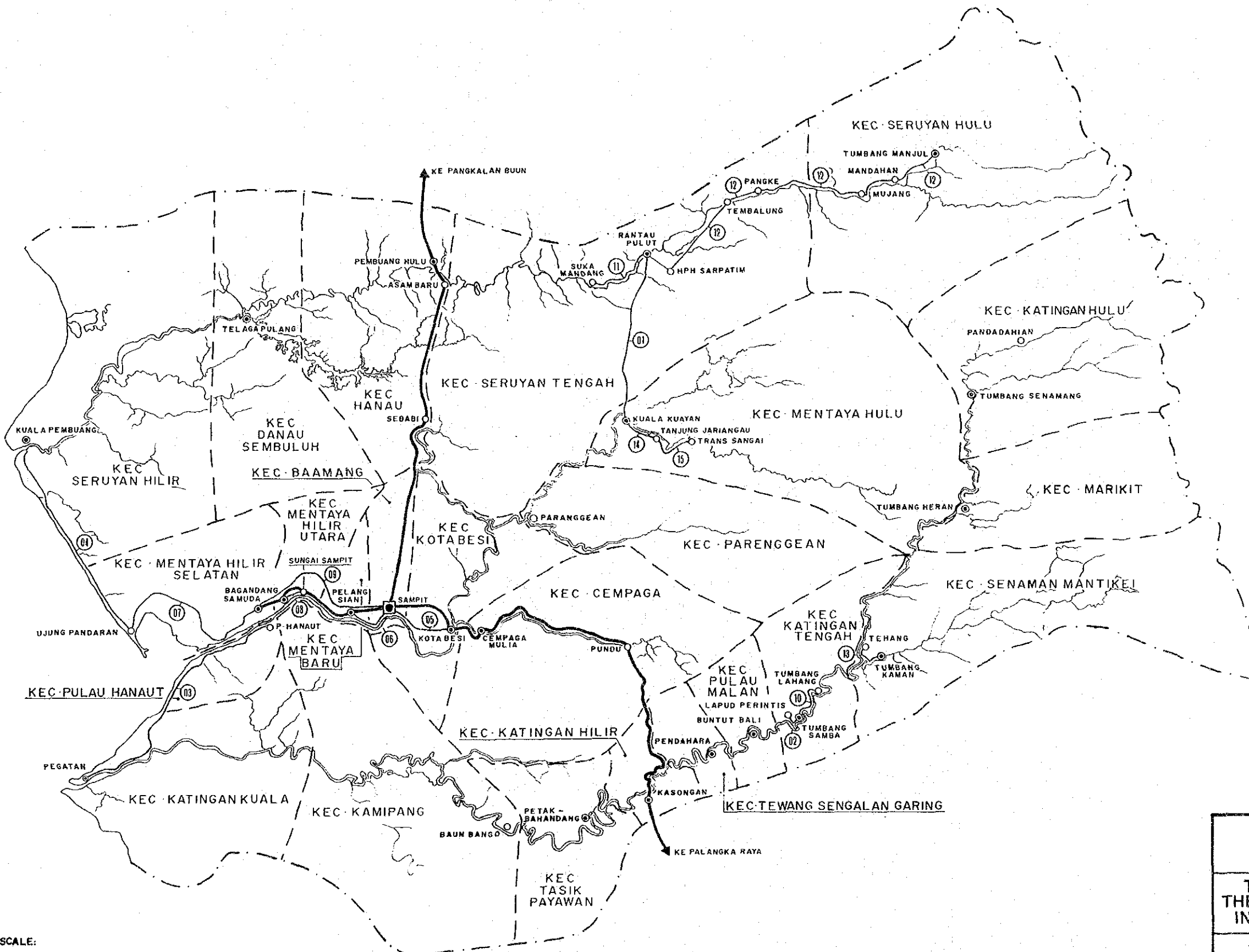
TITLE :

SOURCE : DIREKTORAT JENDERAL CIPTA KARYA	SCALE : AS SHOWN	PROVINCE : SUMATERA SELATAN KABUPATEN : BELITUNG
--	---------------------	---

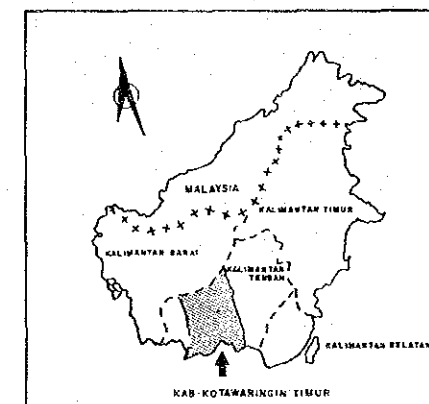
KAB. LAMPUNG TENGAH



KAB · KOTAWARINGIN TIMUR



LOCATION MAP



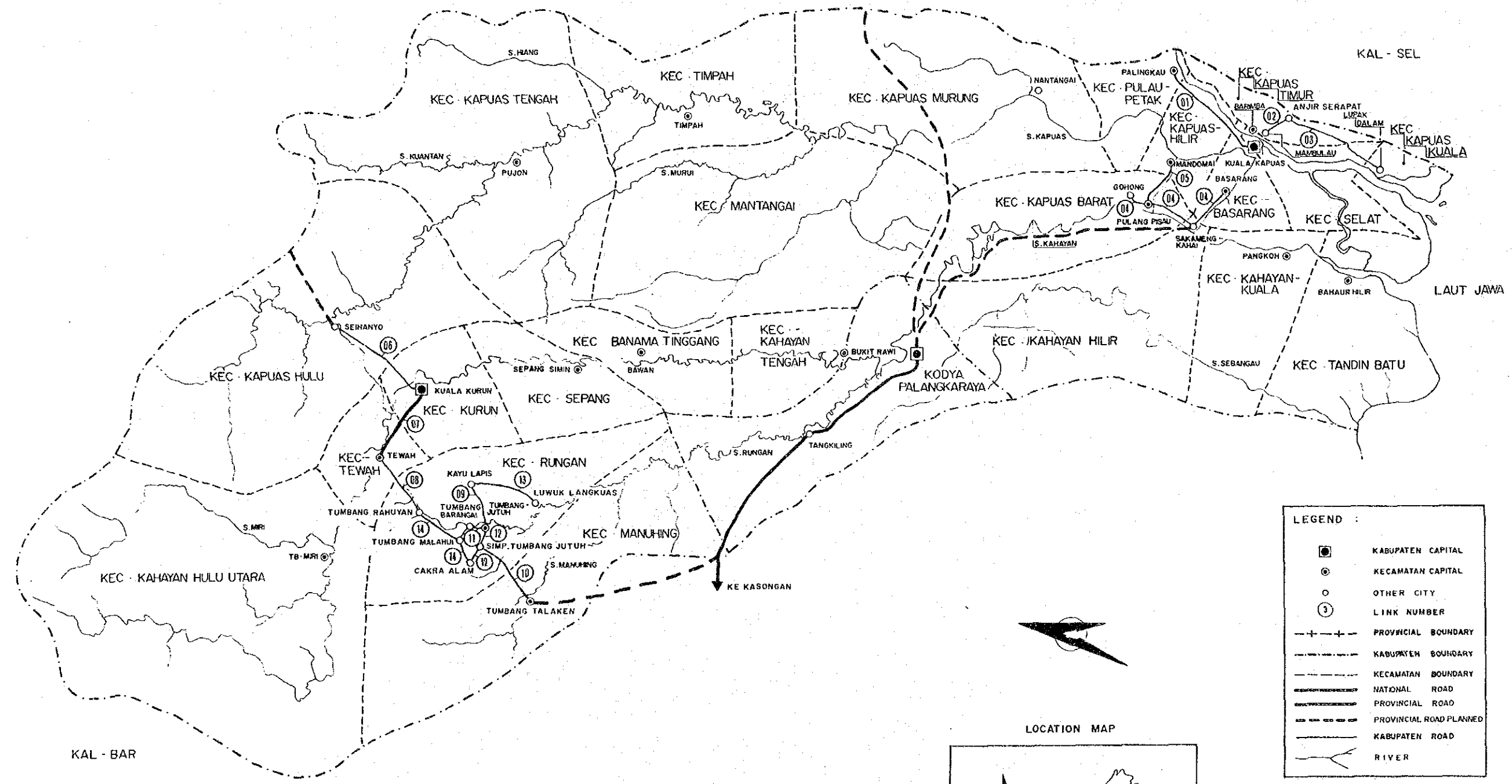
LEGEND :

- KABUPATEN CAPITAL
- KECAMATAN CAPITAL
- OTHER CITY
- LINK NUMBER
- PROVINCIAL BOUNDARY
- KABUPATEN BOUNDARY
- KECAMATAN BOUNDARY
- NATIONAL ROAD
- PROVINCIAL ROAD
- KABUPATEN ROAD
- VIL LAGE ROAD
- RIVER

THE FEASIBILITY STUDY OF THE LOCAL ROAD DEVELOPMENT IN THE REPUBLIC OF INDONESIA

TITLE :		
SOURCE: DIREKTORAT JENDERAL CIPTA KARYA	SCALE: AS SHOWN	PROVINCE KALIMANTAN TENGAH KABUPATEN KOTAWARINGIN TIMUR

KAB · KAPUAS

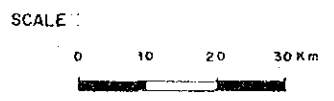
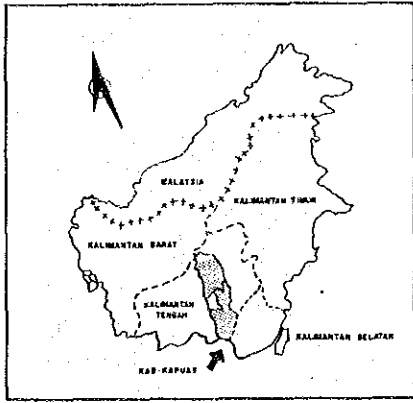


LEGEND :

- KABUPATEN CAPITAL
- KECAMATAN CAPITAL
- OTHER CITY
- ① LINK NUMBER
- + -+ -+ PROVINCIAL BOUNDARY
- - - - - KABUPATEN BOUNDARY
- - - - - KECAMATAN BOUNDARY
- ==== NATIONAL ROAD
- PROVINCIAL ROAD
- --- --- PROVINCIAL ROAD PLANNED
- — — KABUPATEN ROAD
- ~ ~ ~ RIVER



LOCATION MAP

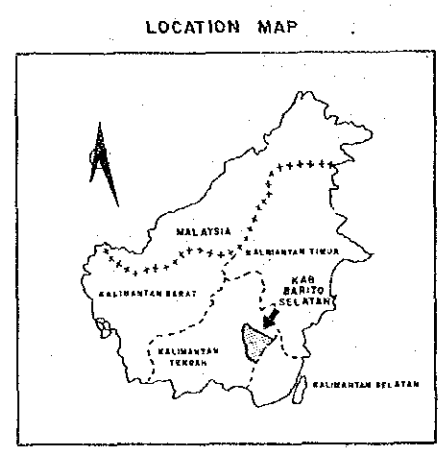
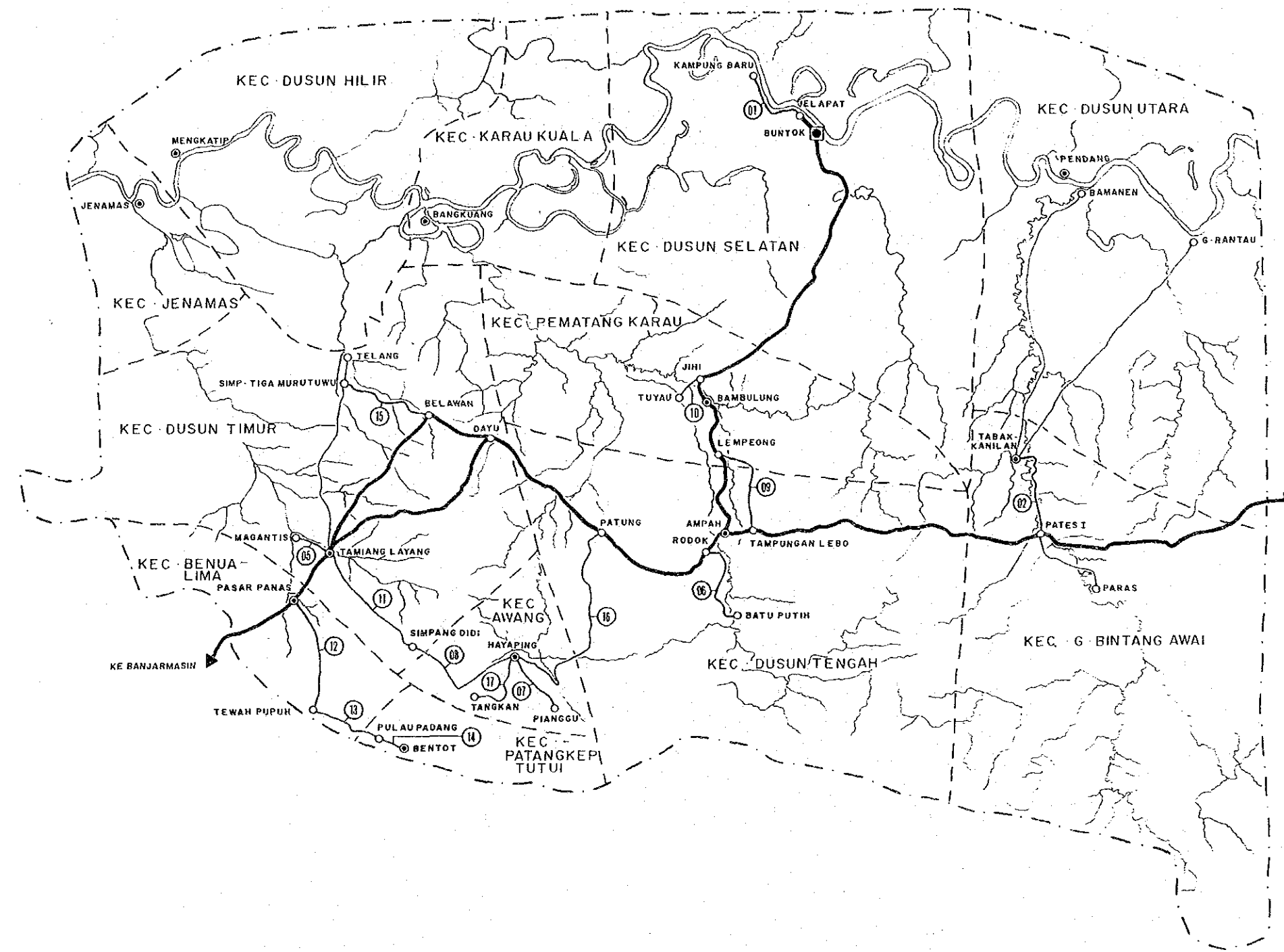


THE FEASIBILITY STUDY OF THE LOCAL ROAD DEVELOPMENT IN THE REPUBLIC OF INDONESIA

TITLE : ROAD LINK MAP

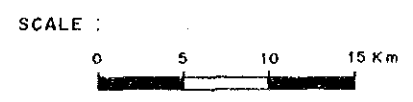
SOURCE DIREKTORAT JENDERAL AGRARIA	SCALE AS SHOWN	PROVINCE KALIMANTAN TENGAH KABUPATEN KAPUAS
---------------------------------------	-------------------	--

KAB · BARITO SELATAN



LEGEND :

- KABUPATEN CAPITAL
- KECAMATAN CAPITAL
- OTHER CITY
- LINK NUMBER
- PROVINSIAL BOUNDARY
- KABUPATEN BOUNDARY
- KECAMATAN BOUNDARY
- NATIONAL ROAD
- PROVINSIAL ROAD
- KABUPATEN ROAD
- VILLAGE ROAD
- RIVER

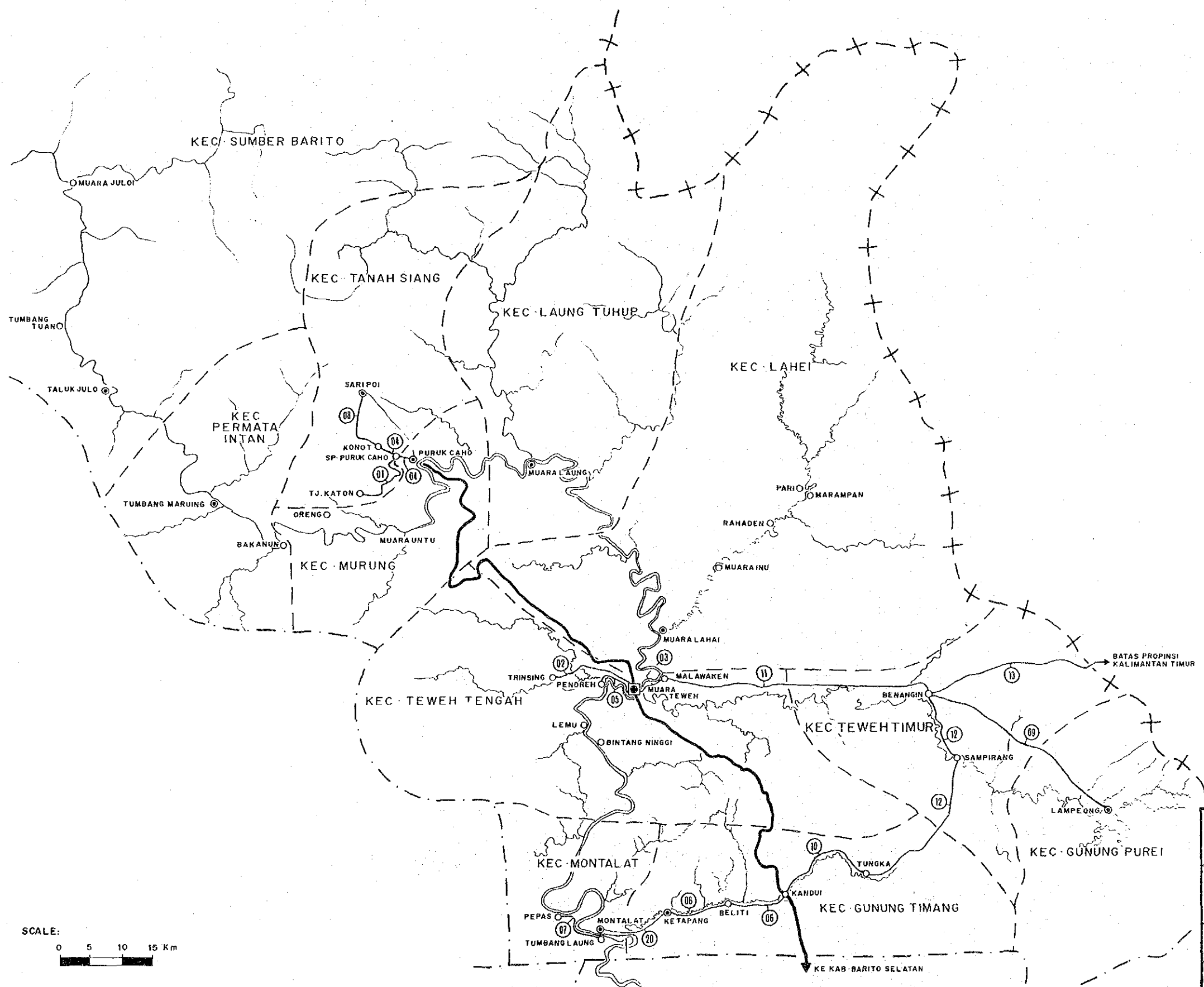


**THE FEASIBILITY STUDY OF
THE LOCAL ROAD DEVELOPMENT
IN THE REPUBLIC OF INDONESIA**

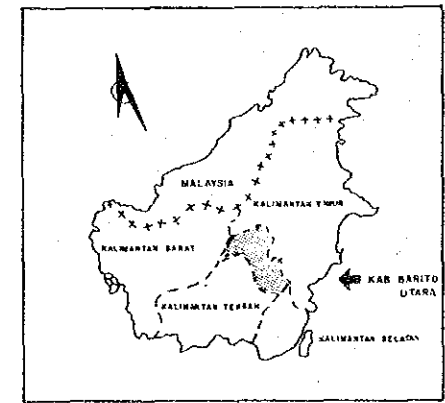
TITLE :

SOURCE : DIREKTORAT JENDERAL CIPTA KARYA	SCALE : AS SHOWN	PROVINCE : KALIMANTAN TENGAH KABUPATEN : BARITO SELATAN
--	---------------------	--

KAB. BARITO UTARA

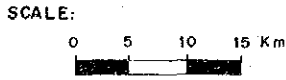


LOCATION MAP



LEGEND :

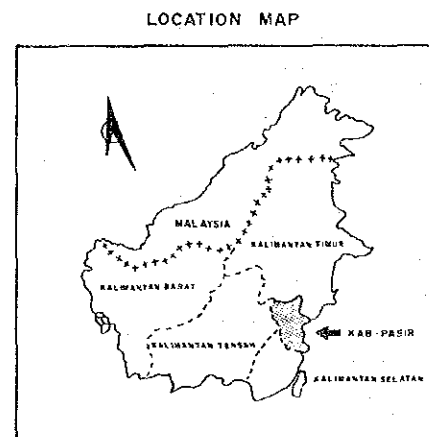
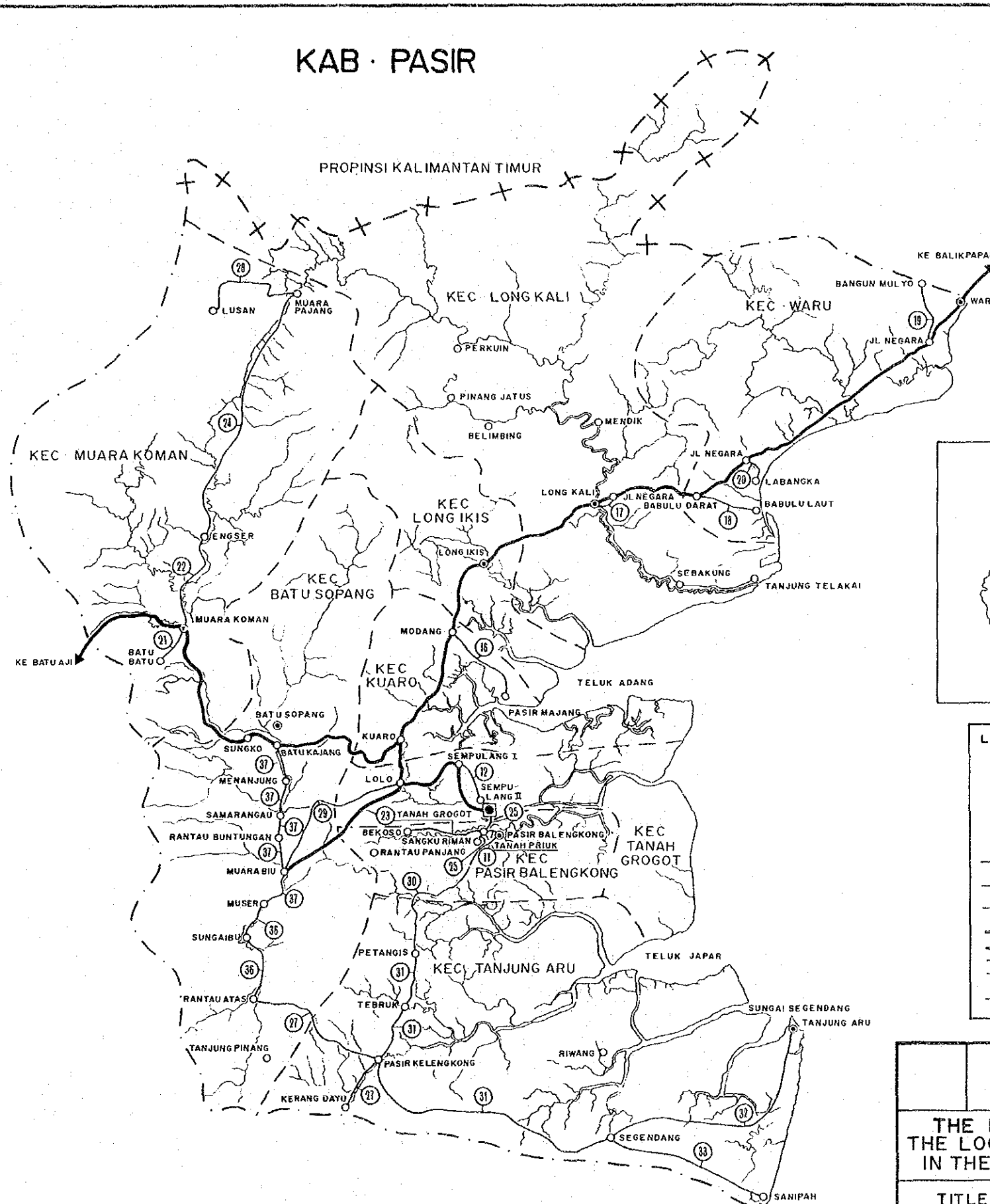
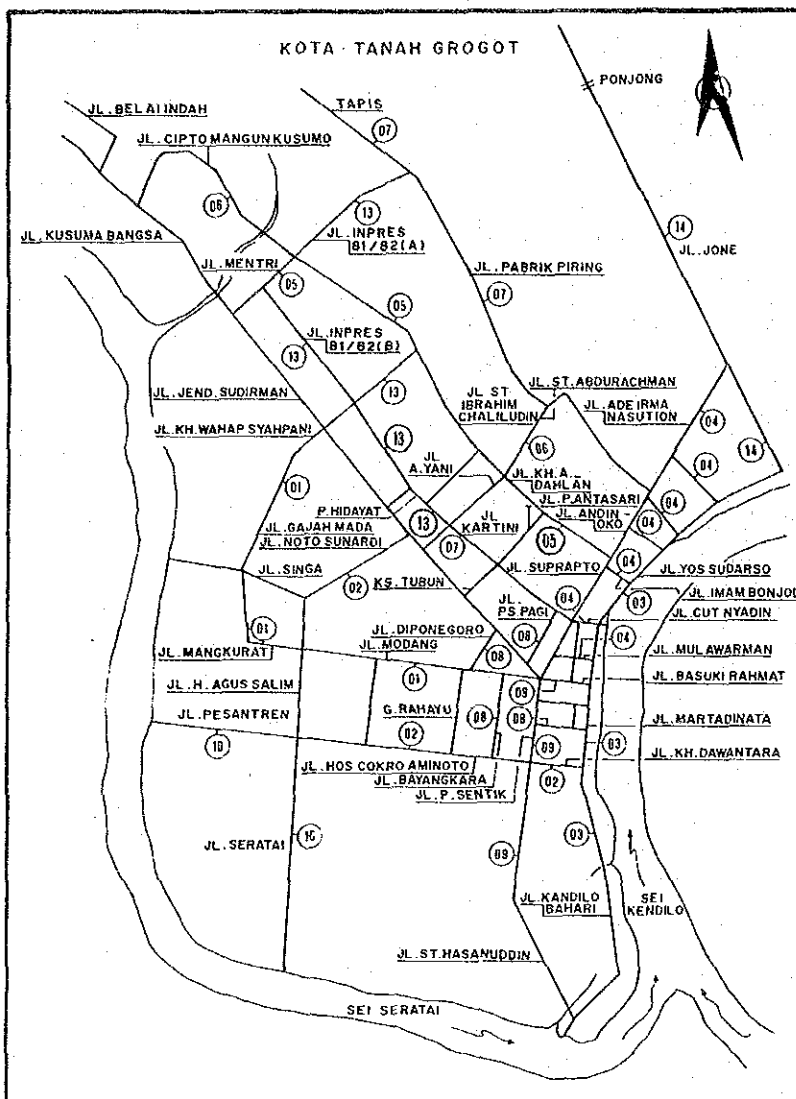
- KABUPATEN CAPITAL
- KECAMATAN CAPITAL
- OTHER CITY
- LINK NUMBER
- PROVINCIAL BOUNDARY
- KABUPATEN BOUNDARY
- KECAMATAN BOUNDARY
- NATIONAL ROAD
- PROVINCIAL ROAD
- KABUPATEN ROAD
- VILLAGE ROAD
- RIVER



**THE FEASIBILITY STUDY OF
THE LOCAL ROAD DEVELOPMENT
IN THE REPUBLIC OF INDONESIA**


TITLE :

SOURCE: DIREKTORAT JENDERAL CIPTA KARYA	SCALE: AS SHOWN	PROVINCE: KALIMANTAN TENGAH KABUPATEN BARITO UTARA
---	--------------------	---

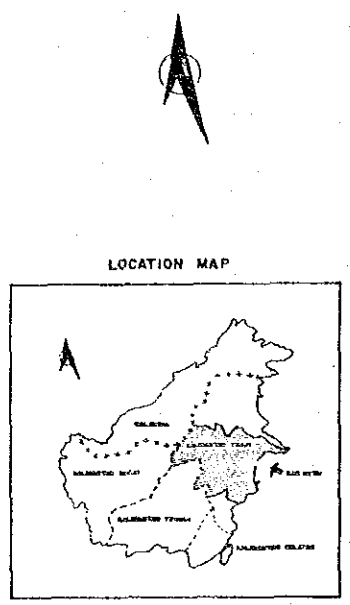
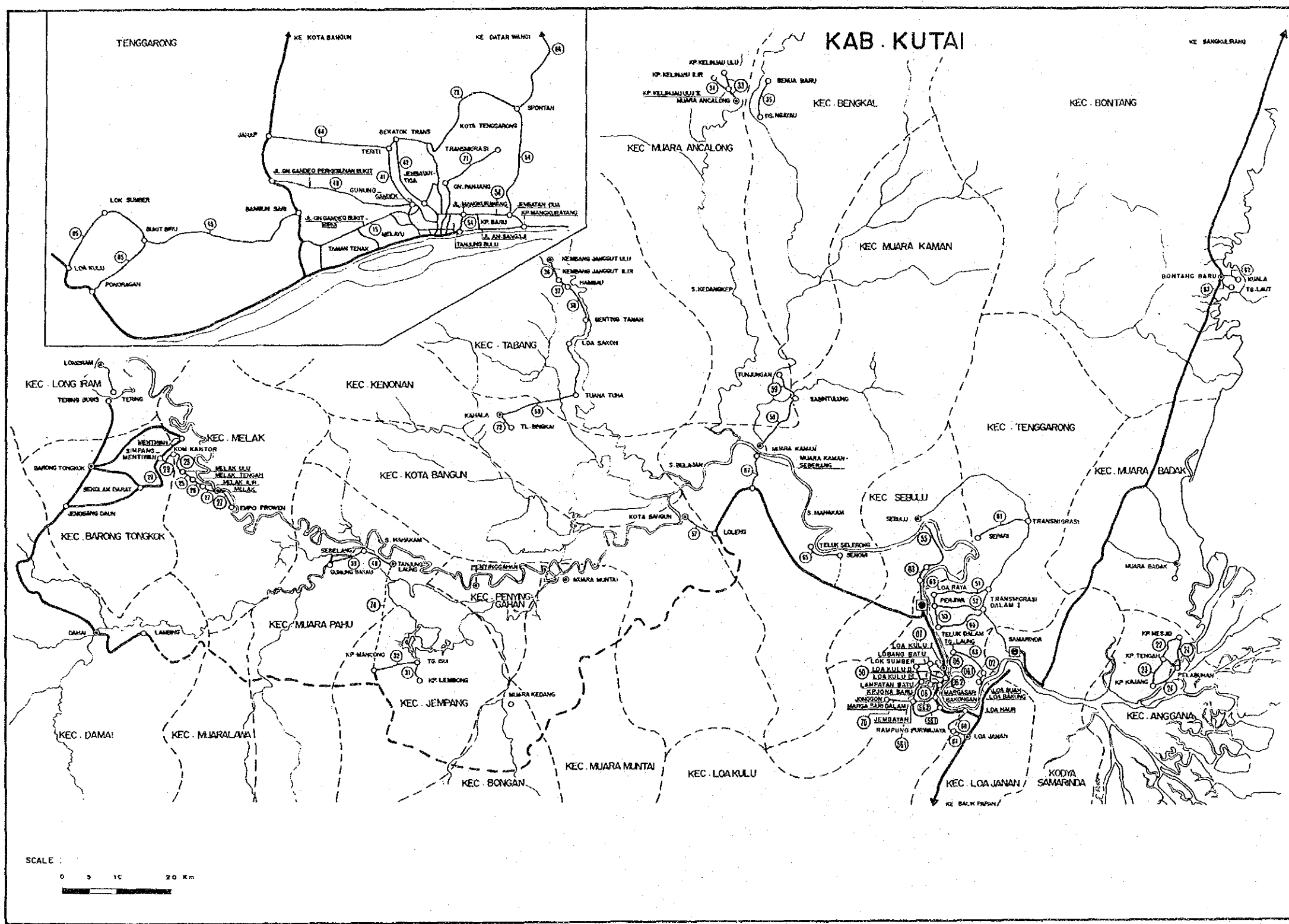


LEGEND :

- KABUPATEN CAPITAL
- KECAMATAN CAPITAL
- OTHER CITY
- LINK NUMBER
- PROVINCIAL BOUNDARY
- KABUPATEN BOUNDARY
- KECAMATAN BOUNDARY
- NATIONAL ROAD
- PROVINCIAL ROAD
- KABUPATEN ROAD
- VILLAGE ROAD
- RIVER




THE FEASIBILITY STUDY OF THE LOCAL ROAD DEVELOPMENT IN THE REPUBLIC OF INDONESIA		
TITLE :		
SOURCE: DIREKTORAT JENDERAL CIPTA KARYA	SCALE: AS SHOWN	PROVINCE: KALIMANTAN TIMUR KABUPATEN: PASIR



LEGEND :

- ⊙ KABUPATEN CAPITAL
- ⊕ KECAMATAN CAPITAL
- OTHER CITY
- ① LINK NUMBER
- - - - - PROVINCIAL BOUNDARY
- - - - - KABUPATEN BOUNDARY
- - - - - KECAMATAN BOUNDARY
- NATIONAL ROAD
- - - - - PROVINCIAL ROAD
- - - - - PROVINCIAL ROAD PLANNED
- KABUPATEN ROAD
- - - - - VILLAGE ROAD
- RIVER

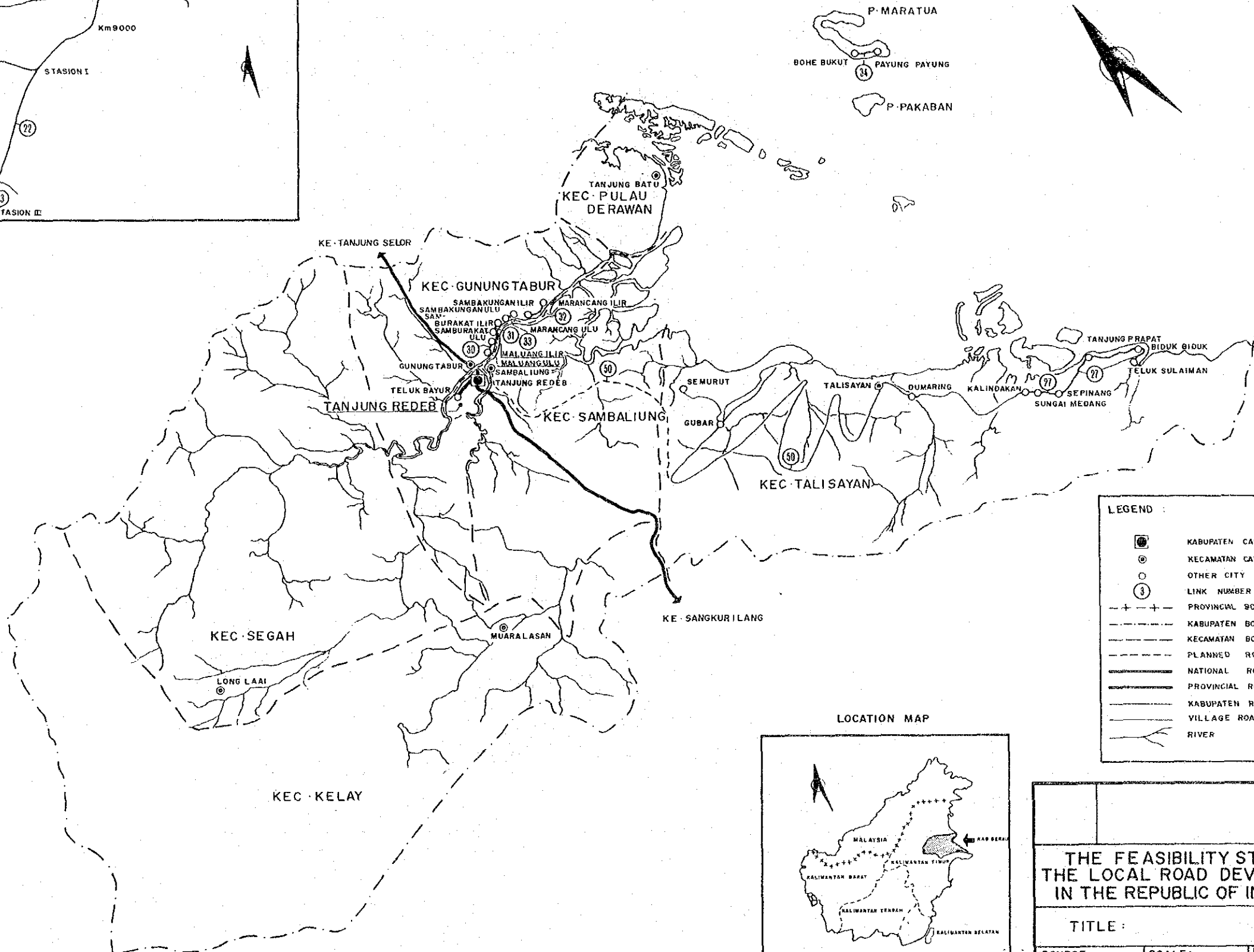
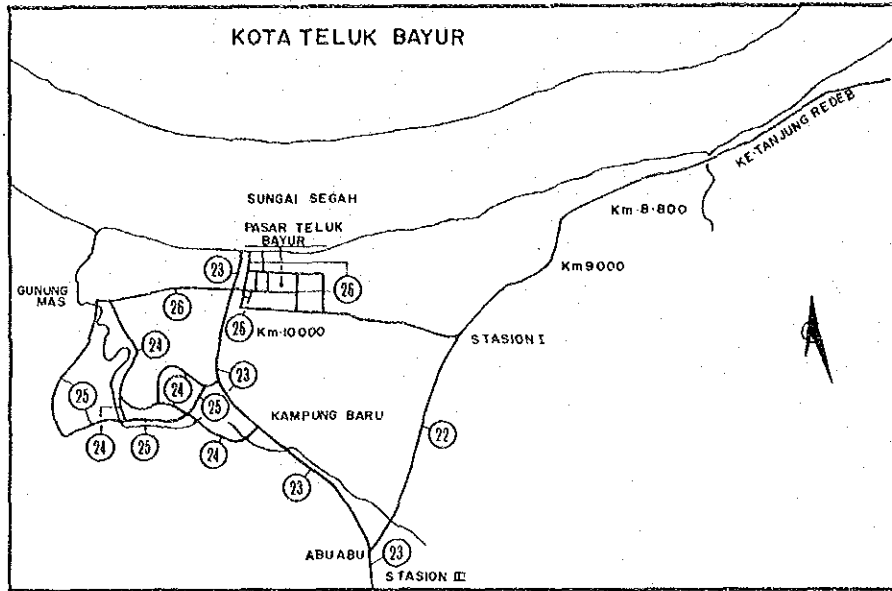


THE FEASIBILITY STUDY OF THE LOCAL ROAD DEVELOPMENT IN THE REPUBLIC OF INDONESIA

TITLE :


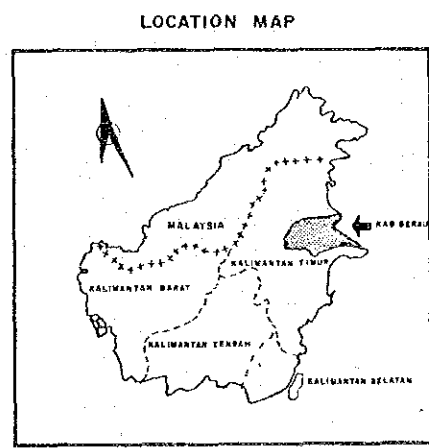
SOURCE : DIREKTORAT JENDERAL AGRARIA SCALE : AS SHOWN PROVINCE : KALIMANTAN TIMUR
KABUPATEN : KUTAI

KAB. BERAU



LEGEND :

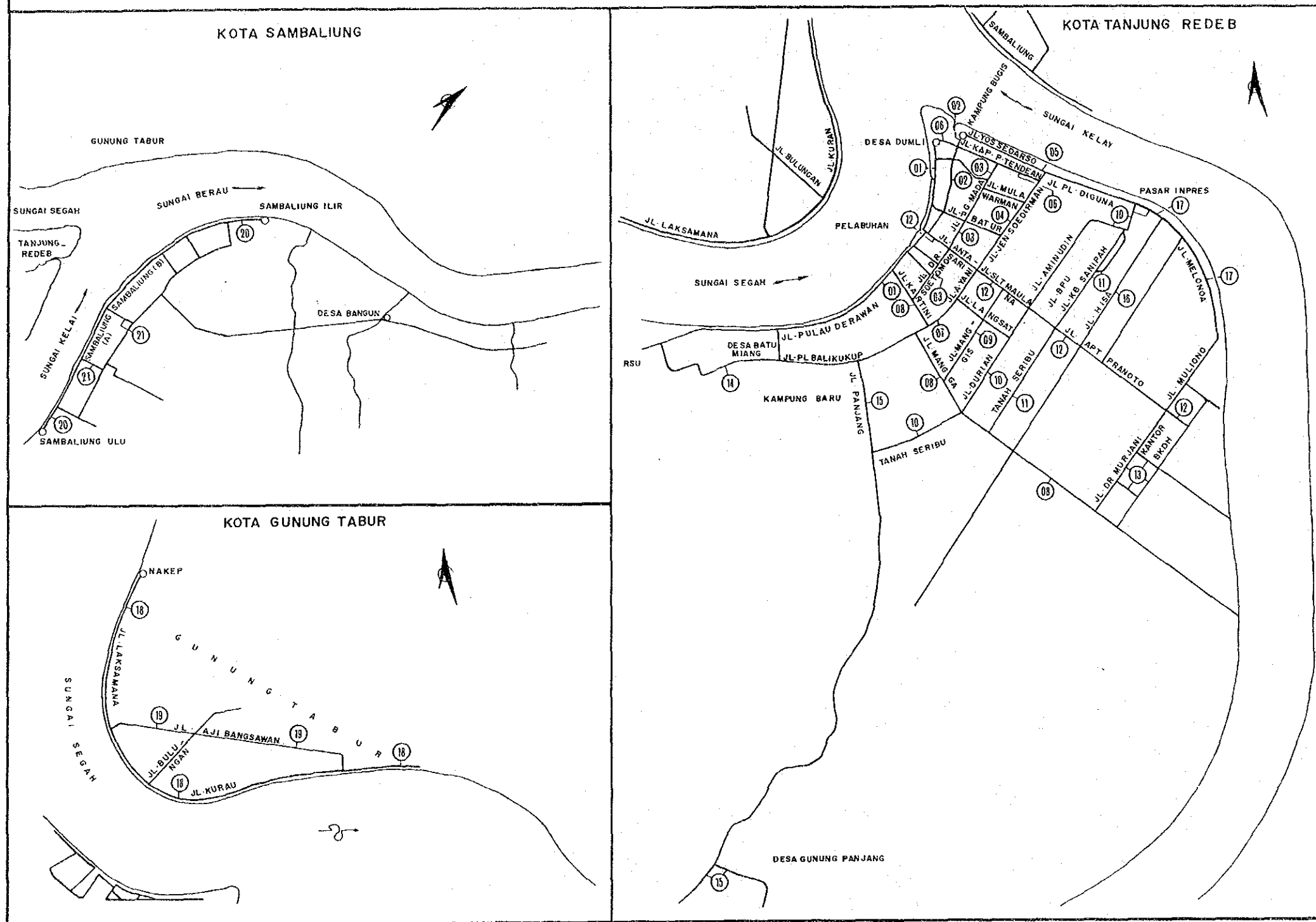
- ☐ KABUPATEN CAPITAL
- ⊙ KECAMATAN CAPITAL
- OTHER CITY
- ③ LINK NUMBER
- + - + - PROVINCIAL BOUNDARY
- - - - - KABUPATEN BOUNDARY
- - - - - KECAMATAN BOUNDARY
- - - - - PLANNED ROAD
- — — NATIONAL ROAD
- — — PROVINCIAL ROAD
- — — KABUPATEN ROAD
- — — VILLAGE ROAD
- ~ ~ ~ RIVER



THE FEASIBILITY STUDY OF THE LOCAL ROAD DEVELOPMENT IN THE REPUBLIC OF INDONESIA

TITLE :

SOURCE : DIREKTORAT JENDERAL CIPTA KARYA	SCALE : AS SHOWN	PROVINCE : KALIMANTAN TIMUR KABUPATEN : BERAU
--	----------------------------	--

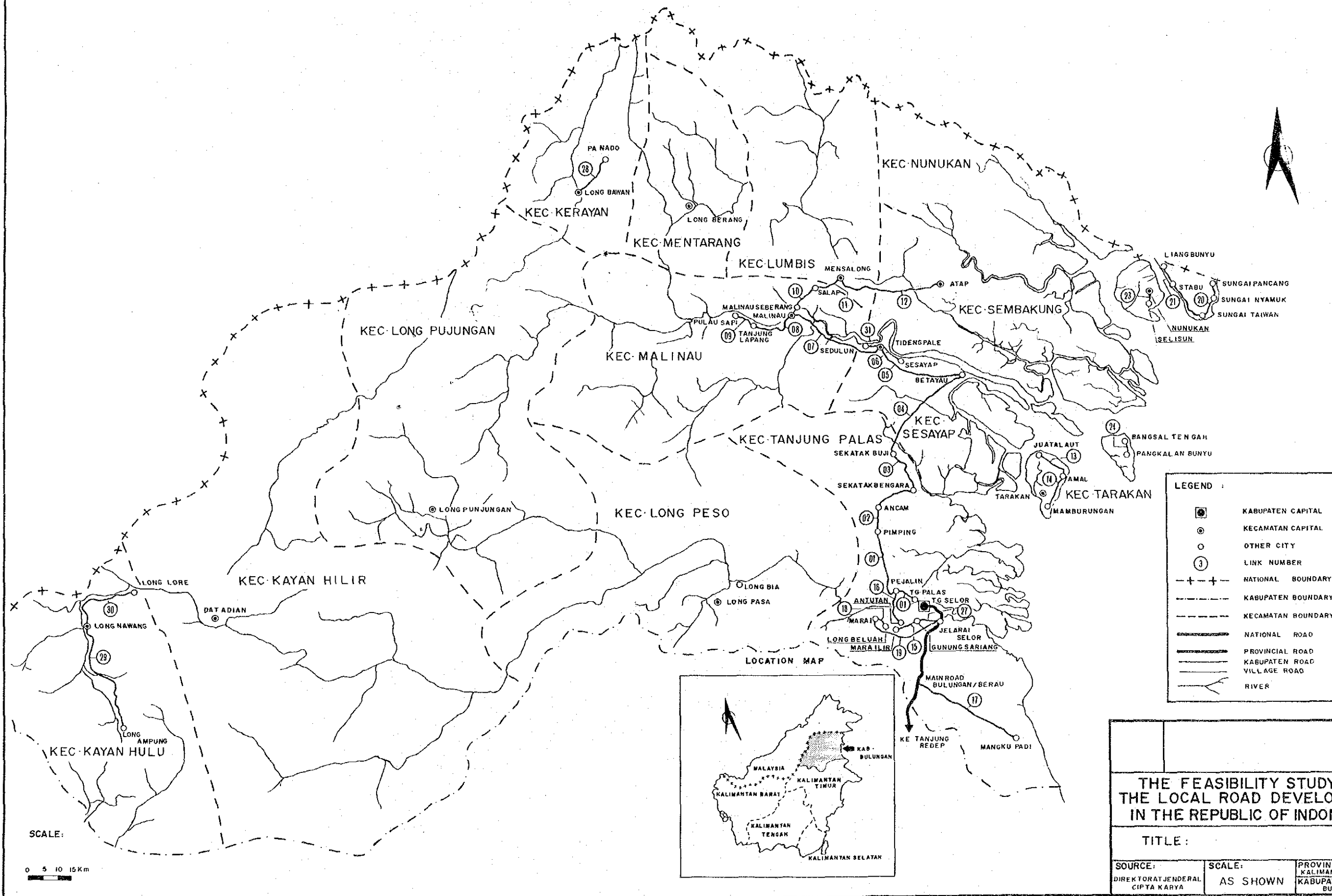


LEGEND :

- ③ LINK NUMBER
- OTHER CITY
- KABUPATEN ROAD
- ~ RIVER

THE FEASIBILITY STUDY OF THE LOCAL ROAD DEVELOPMENT IN THE REPUBLIC OF INDONESIA		
TITLE		
SOURCE: KABUPATEN	SCALE:	PROVINCE : KALIMANTA TIMUR KABUPATEN : BERAU

KAB · BULUNGAN



TITLE :

THE FEASIBILITY STUDY OF THE LOCAL ROAD DEVELOPMENT IN THE REPUBLIC OF INDONESIA

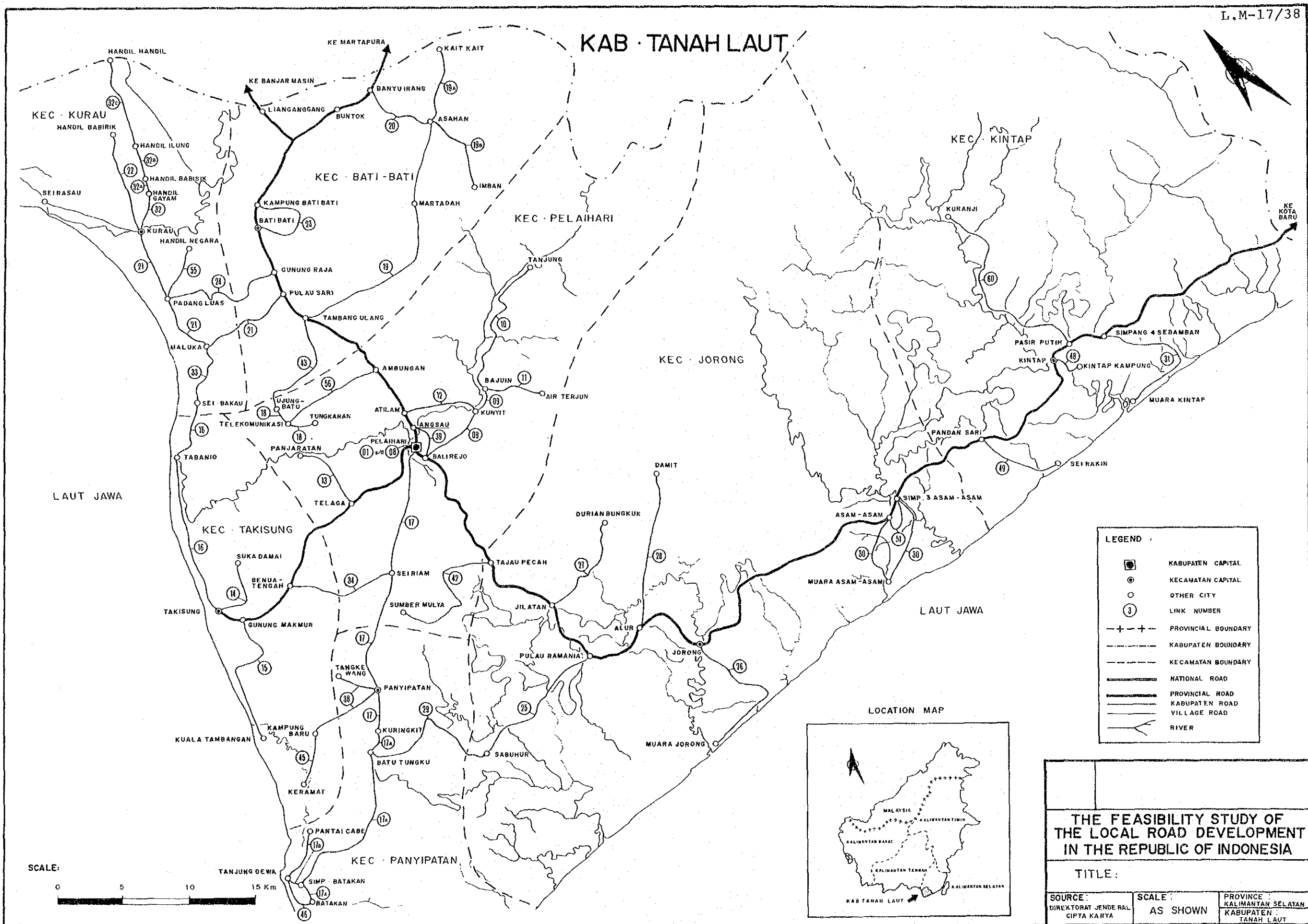
SOURCE: DIREKTORAT JENDERAL CIPTA KARYA

SCALE: AS SHOWN

PROVINCE: KALIMANTAN TIMUR

KABUPATEN: BULUNGAN

KAB. TANAH LAUT




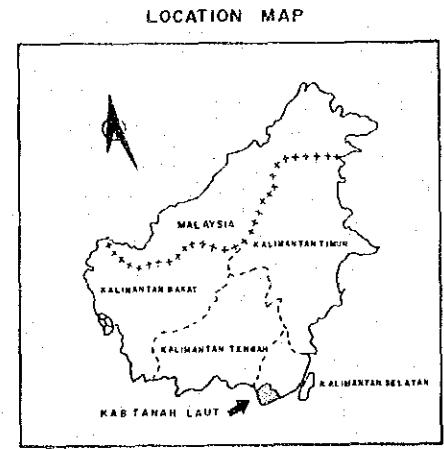
LEGEND :

- KABUPATEN CAPITAL
- KECAMATAN CAPITAL
- OTHER CITY
- LINK NUMBER
- PROVINCIAL BOUNDARY
- KABUPATEN BOUNDARY
- KECAMATAN BOUNDARY
- NATIONAL ROAD
- PROVINCIAL ROAD
- KABUPATEN ROAD
- VILLAGE ROAD
- RIVER

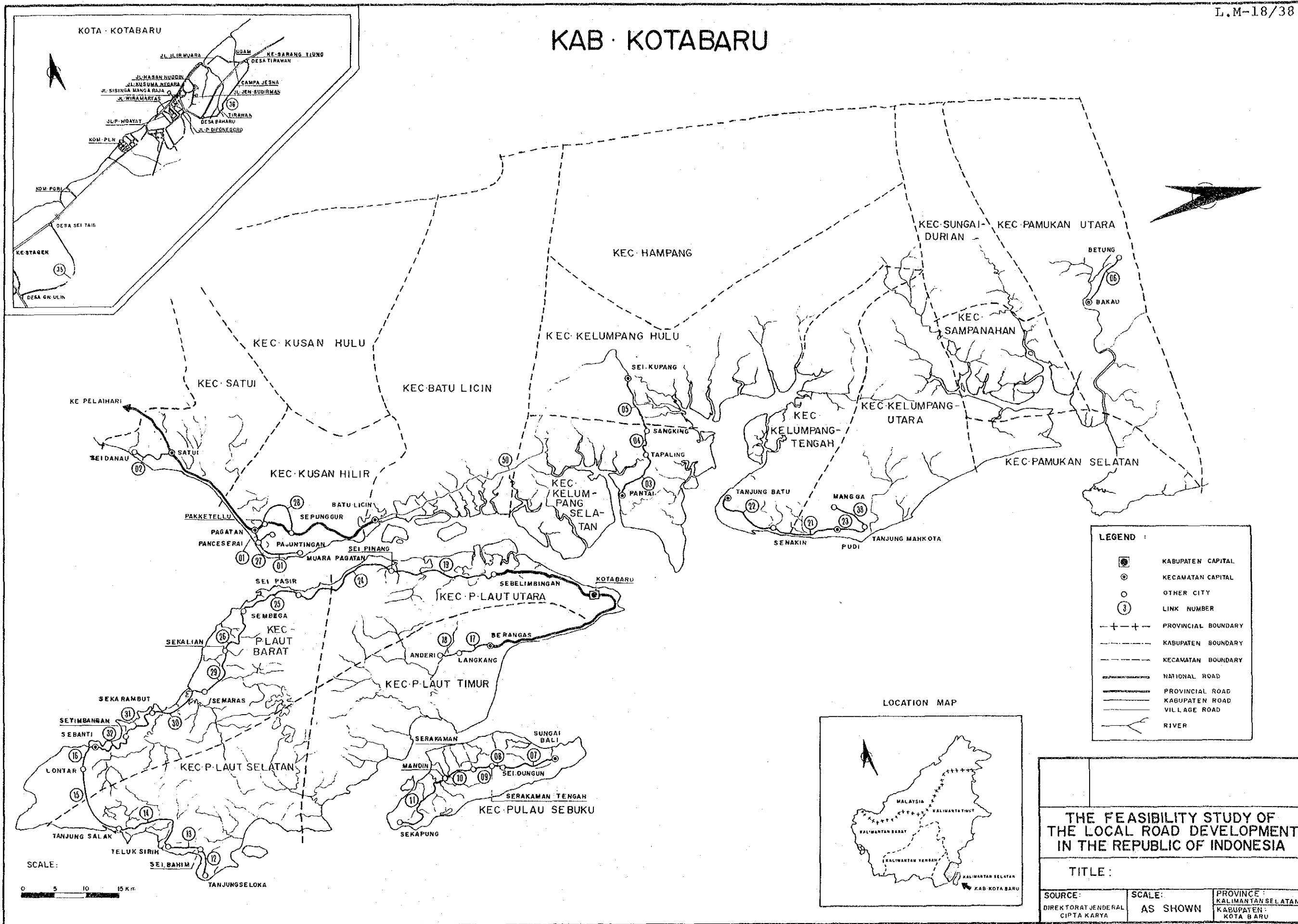
THE FEASIBILITY STUDY OF THE LOCAL ROAD DEVELOPMENT IN THE REPUBLIC OF INDONESIA

TITLE:

SOURCE: DIREKTORAT JENDERAL CIPTA KARYA	SCALE: AS SHOWN	PROVINCE: KALIMANTAN SELATAN KABUPATEN TANAH LAUT
--	--------------------	---



KAB · KOTABARU



LEGEND :

- ⊙ KABUPATEN CAPITAL
- ⊙ KECAMATAN CAPITAL
- OTHER CITY
- ③ LINK NUMBER
- - - - - PROVINCIAL BOUNDARY
- - - - - KABUPATEN BOUNDARY
- - - - - KECAMATAN BOUNDARY
- ==== NATIONAL ROAD
- ==== PROVINCIAL ROAD
- ==== KABUPATEN ROAD
- ==== VILLAGE ROAD
- ~ RIVER



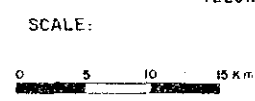
THE FEASIBILITY STUDY OF THE LOCAL ROAD DEVELOPMENT IN THE REPUBLIC OF INDONESIA

TITLE :

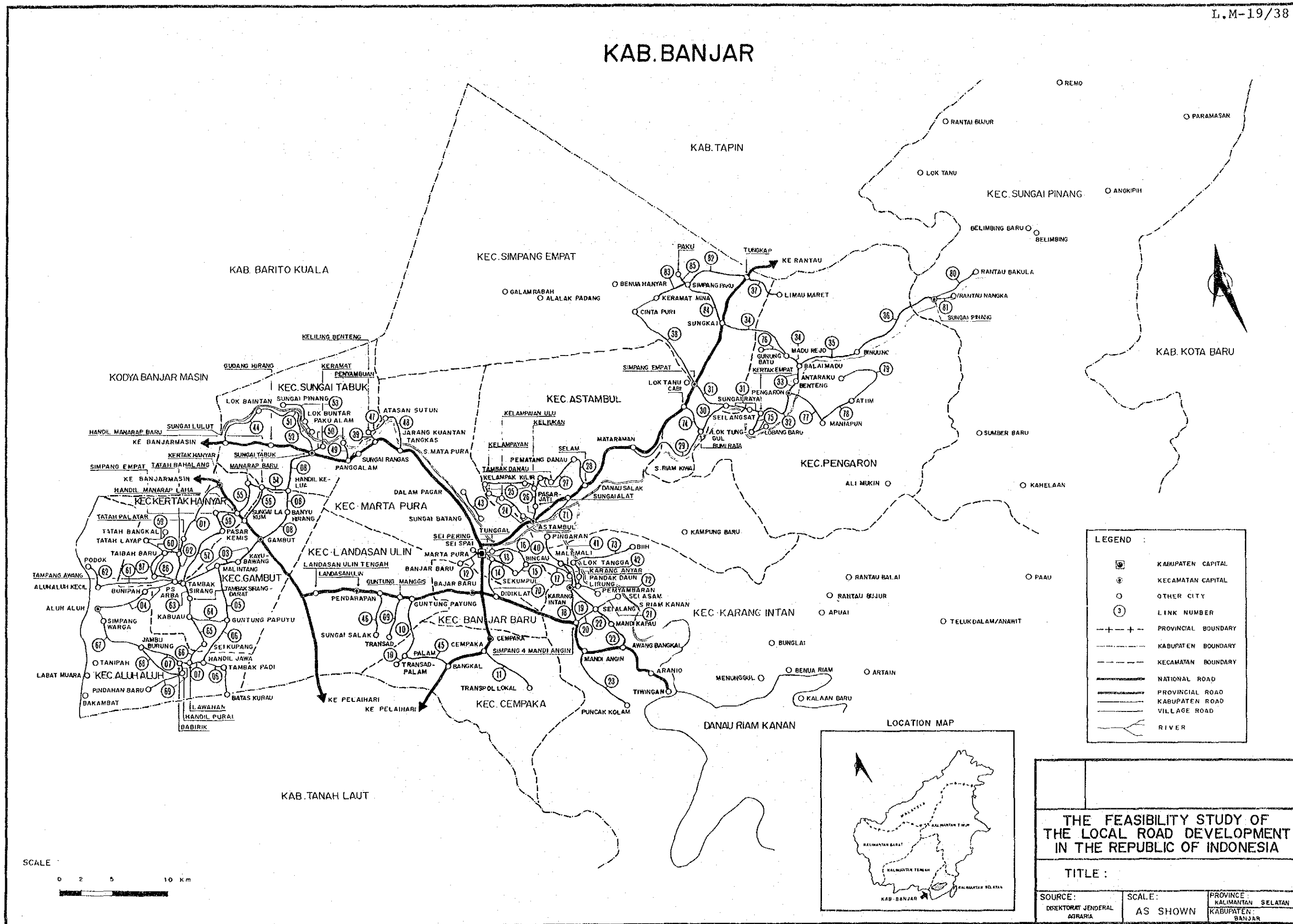
SOURCE : DIREKTORAT JENDERAL CIPTA KARYA

SCALE : AS SHOWN

PROVINCE : KALIMANTAN SELATAN
KABUPATEN : KOTA BARU

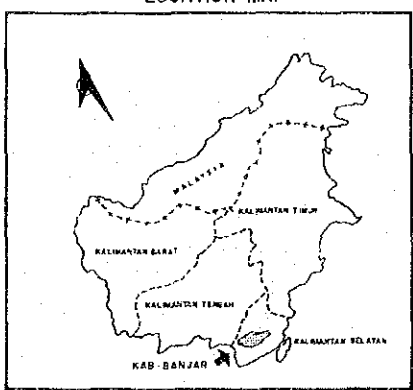



KAB. BANJAR



LEGEND :

- KABUPATEN CAPITAL
- KECAMATAN CAPITAL
- OTHER CITY
- LINK NUMBER
- PROVINCIAL BOUNDARY
- KABUPATEN BOUNDARY
- KECAMATAN BOUNDARY
- NATIONAL ROAD
- PROVINCIAL ROAD
- KABUPATEN ROAD
- VILLAGE ROAD
- RIVER

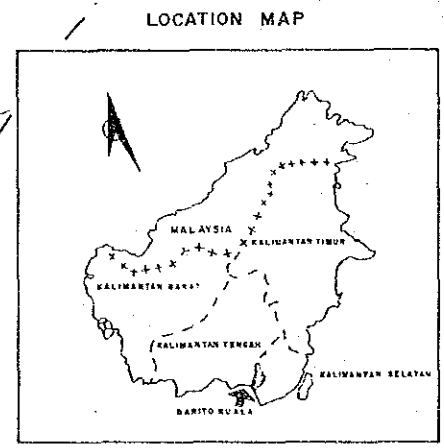
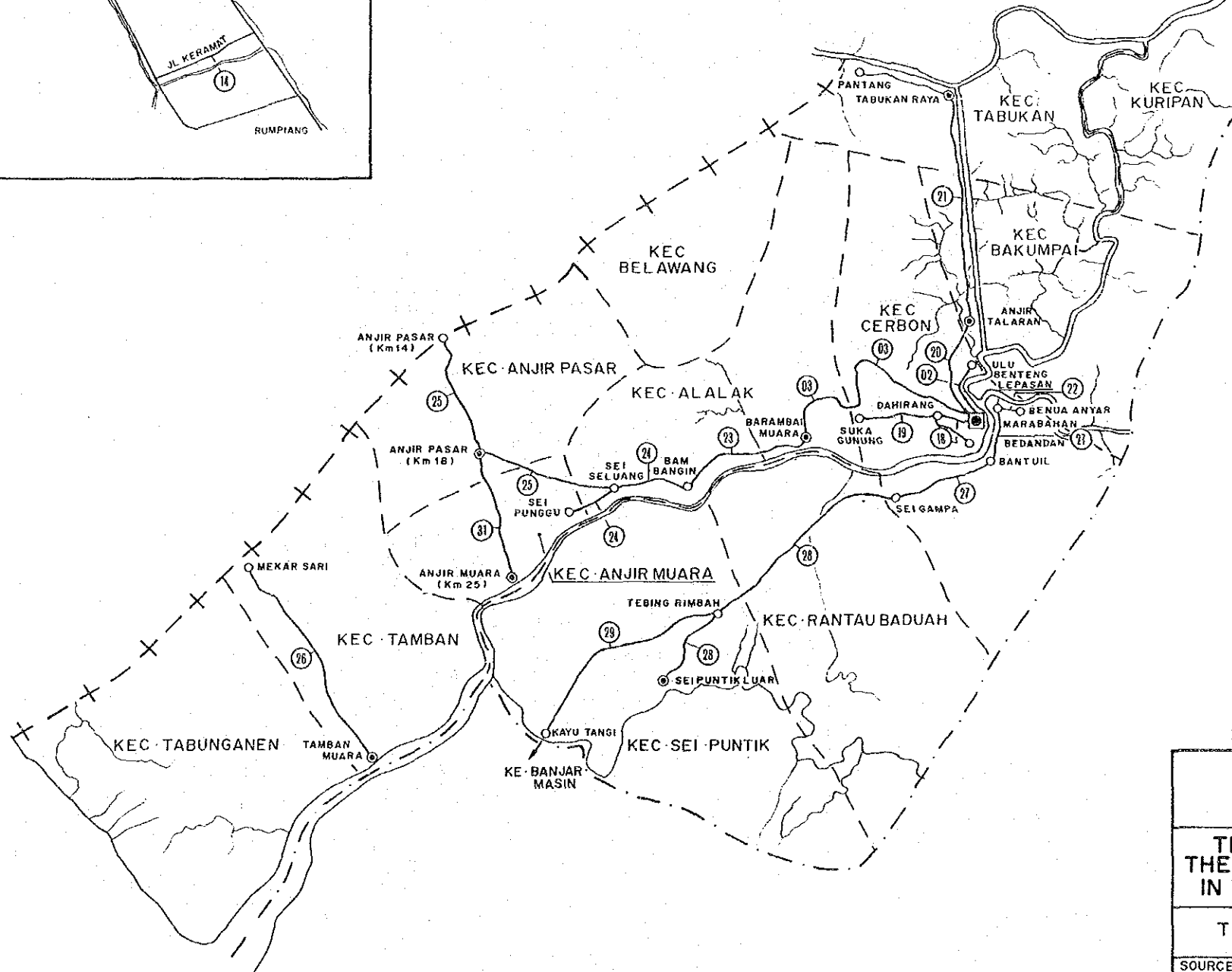
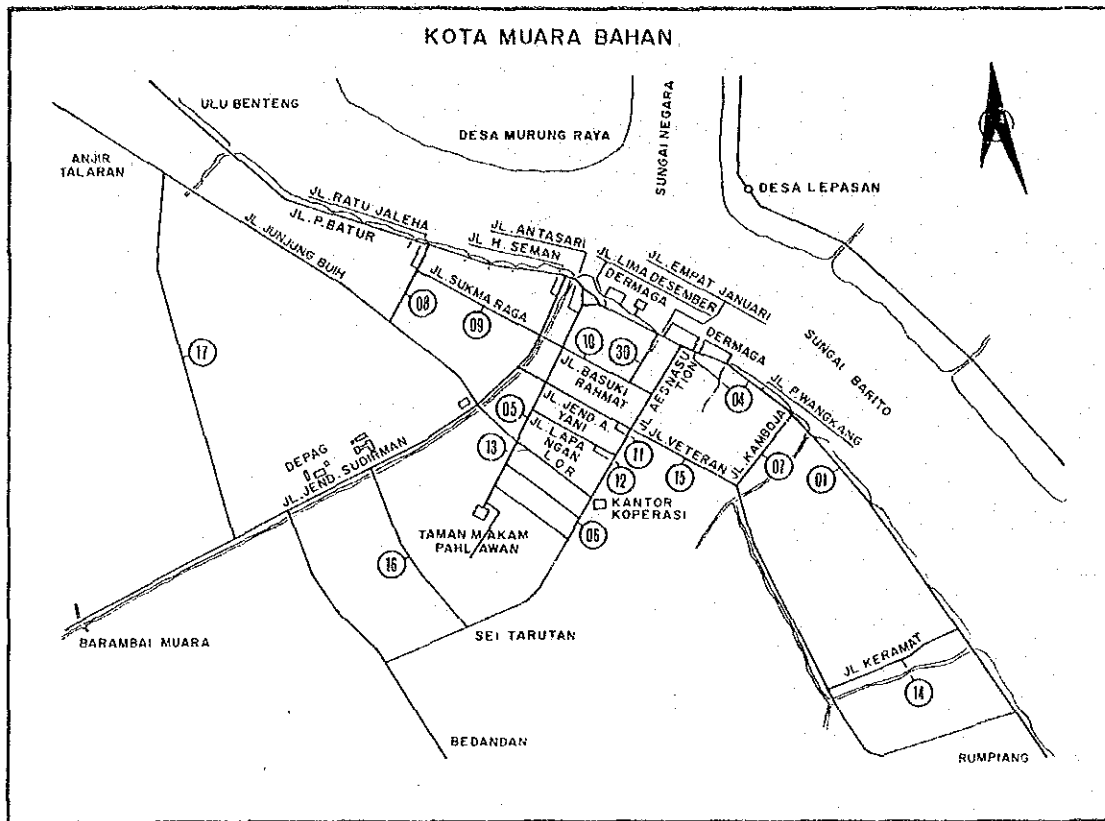


THE FEASIBILITY STUDY OF THE LOCAL ROAD DEVELOPMENT IN THE REPUBLIC OF INDONESIA

TITLE :

SOURCE : DIREKTORAT JENDERAL AGRARIA	SCALE : AS SHOWN	PROVINCE : KALIMANTAN SELATAN KABUPATEN : BANJAR
---	---------------------	---

KAB. BARITO KUALA



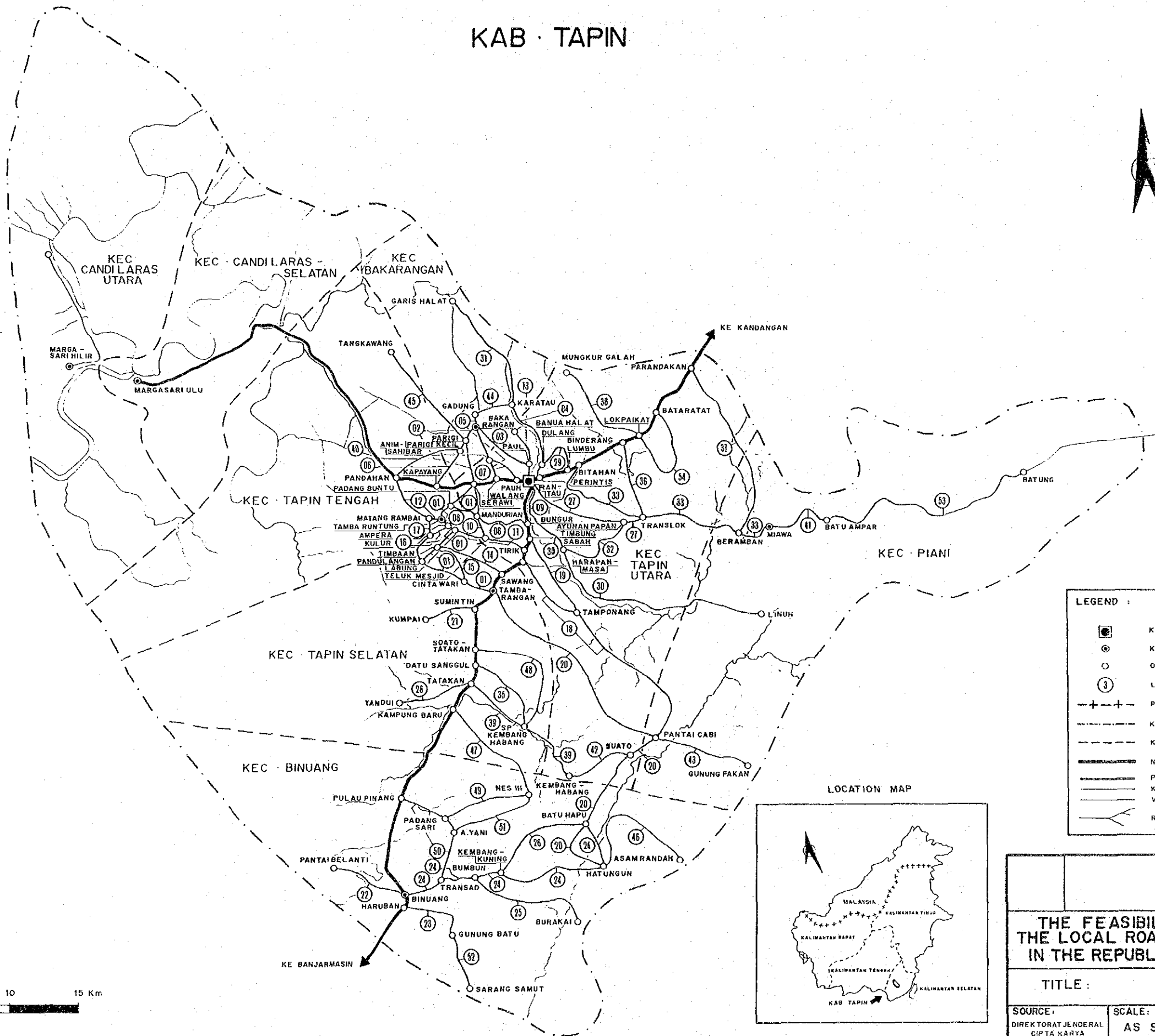
LEGEND

- KABUPATEN CAPITAL
- KECAMATAN CAPITAL
- OTHER CITY
- LINK NUMBER
- PROVINCIAL BOUNDARY
- KABUPATEN BOUNDARY
- KECAMATAN BOUNDARY
- NATIONAL ROAD
- PROVINCIAL ROAD
- KABUPATEN ROAD
- VILLAGE ROAD
- RIVER



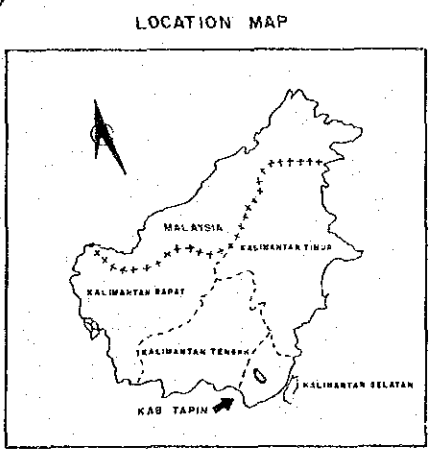
THE FEASIBILITY STUDY OF THE LOCAL ROAD DEVELOPMENT IN THE REPUBLIC OF INDONESIA		
TITLE :		
SOURCE: DIREK TORAT JENDERAL CIPTA KARYA	SCALE: AS SHOWN	PROVINCE: KALIMANTAN SELATAN KABUPATEN: BARITO KUALA

KAB · TAPIN

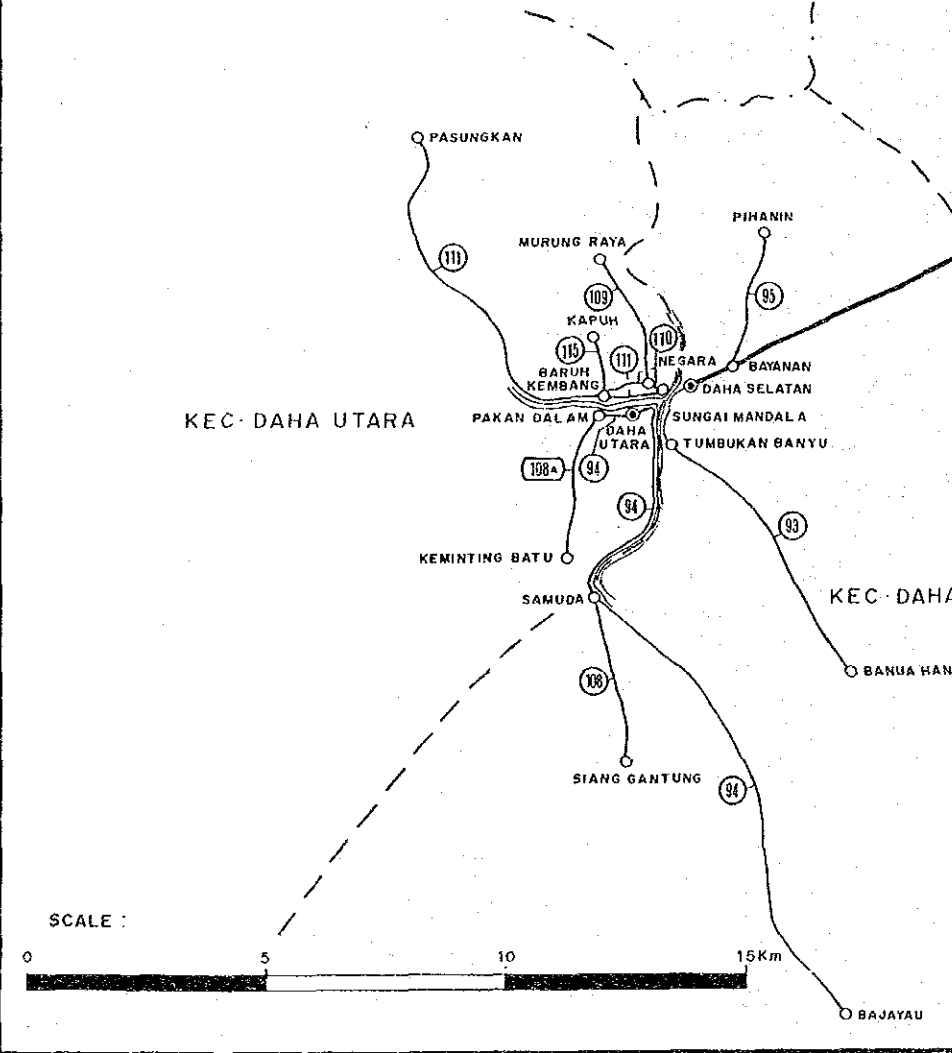
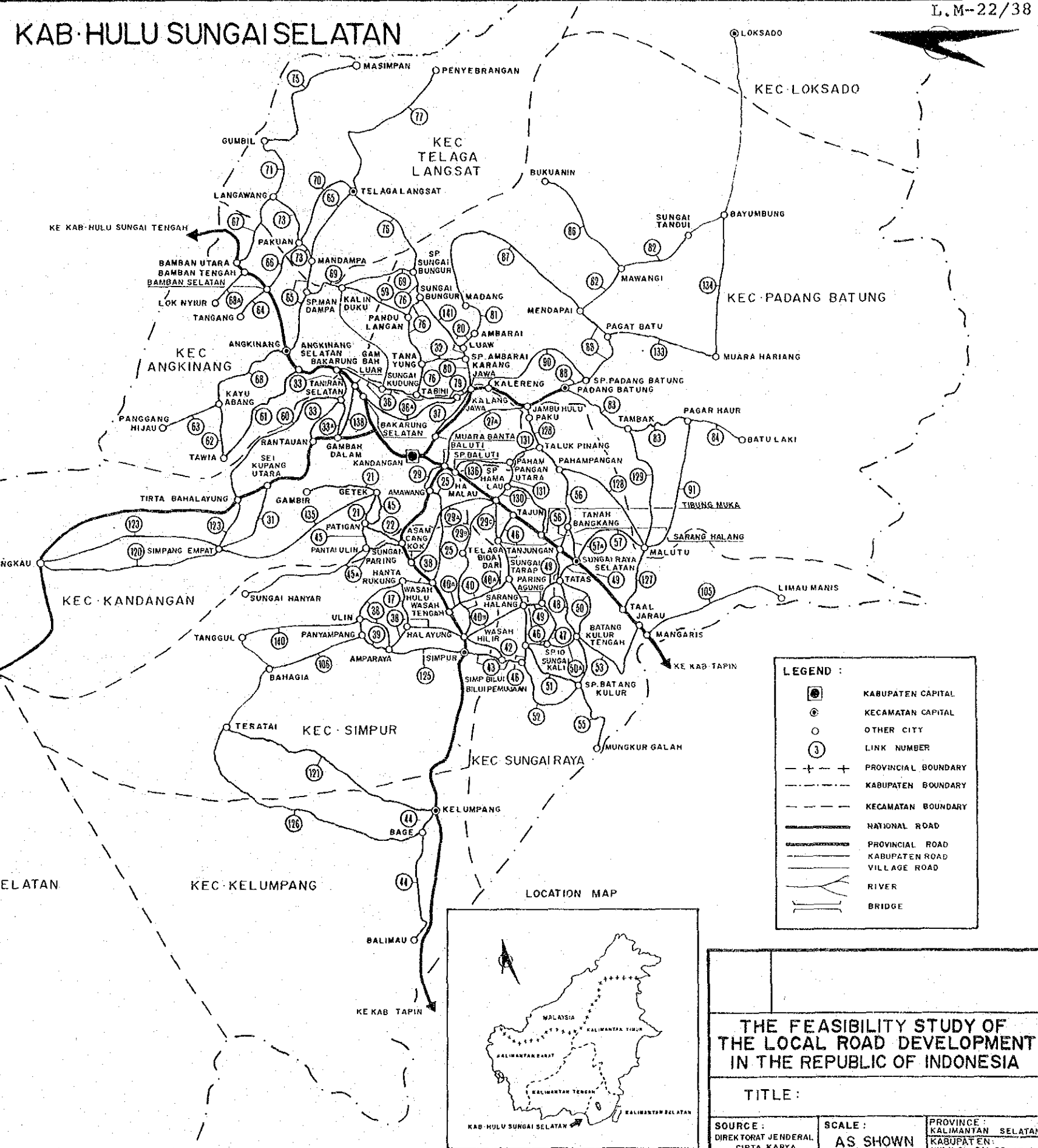
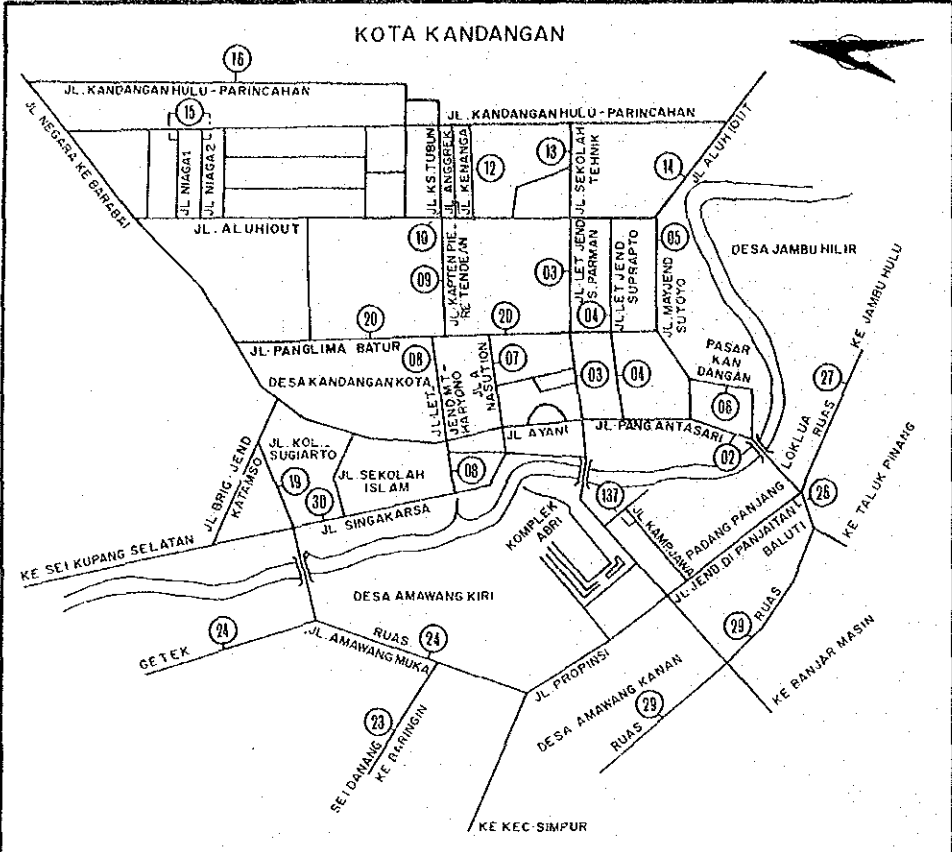


LEGEND :

- KABUPATEN CAPITAL
- KECAMATAN CAPITAL
- OTHER CITY
- LINK NUMBER
- PROVINCIAL BOUNDARY
- KABUPATEN BOUNDARY
- KECAMATAN BOUNDARY
- NATIONAL ROAD
- PROVINCIAL ROAD
- KABUPATEN ROAD
- VILLAGE ROAD
- RIVER



THE FEASIBILITY STUDY OF THE LOCAL ROAD DEVELOPMENT IN THE REPUBLIC OF INDONESIA		
TITLE :		
SOURCE : DIREKTORAT JENDERAL CIPTA KARYA	SCALE : AS SHOWN	PROVINCE : KALIMANTAN SELATAN KABUPATEN : TAPIN



LEGEND :

- KABUPATEN CAPITAL
- KECAMATAN CAPITAL
- OTHER CITY
- ③ LINK NUMBER
- + - + - PROVINCIAL BOUNDARY
- - - - - KABUPATEN BOUNDARY
- - - - - KECAMATAN BOUNDARY
- ==== NATIONAL ROAD
- ==== PROVINCIAL ROAD
- ==== KABUPATEN ROAD
- ==== VILLAGE ROAD
- ~ ~ ~ RIVER
- ||| BRIDGE

THE FEASIBILITY STUDY OF THE LOCAL ROAD DEVELOPMENT IN THE REPUBLIC OF INDONESIA

TITLE :

SOURCE : DIREKTORAT JENDERAL CIPTA KARYA

SCALE : AS SHOWN

PROVINCE : KALIMANTAN SELATAN
KABUPATEN : HULU SUNGAI SELATAN

